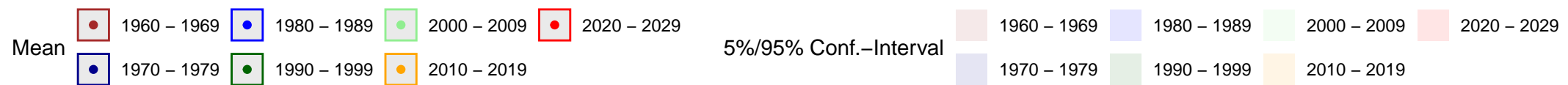
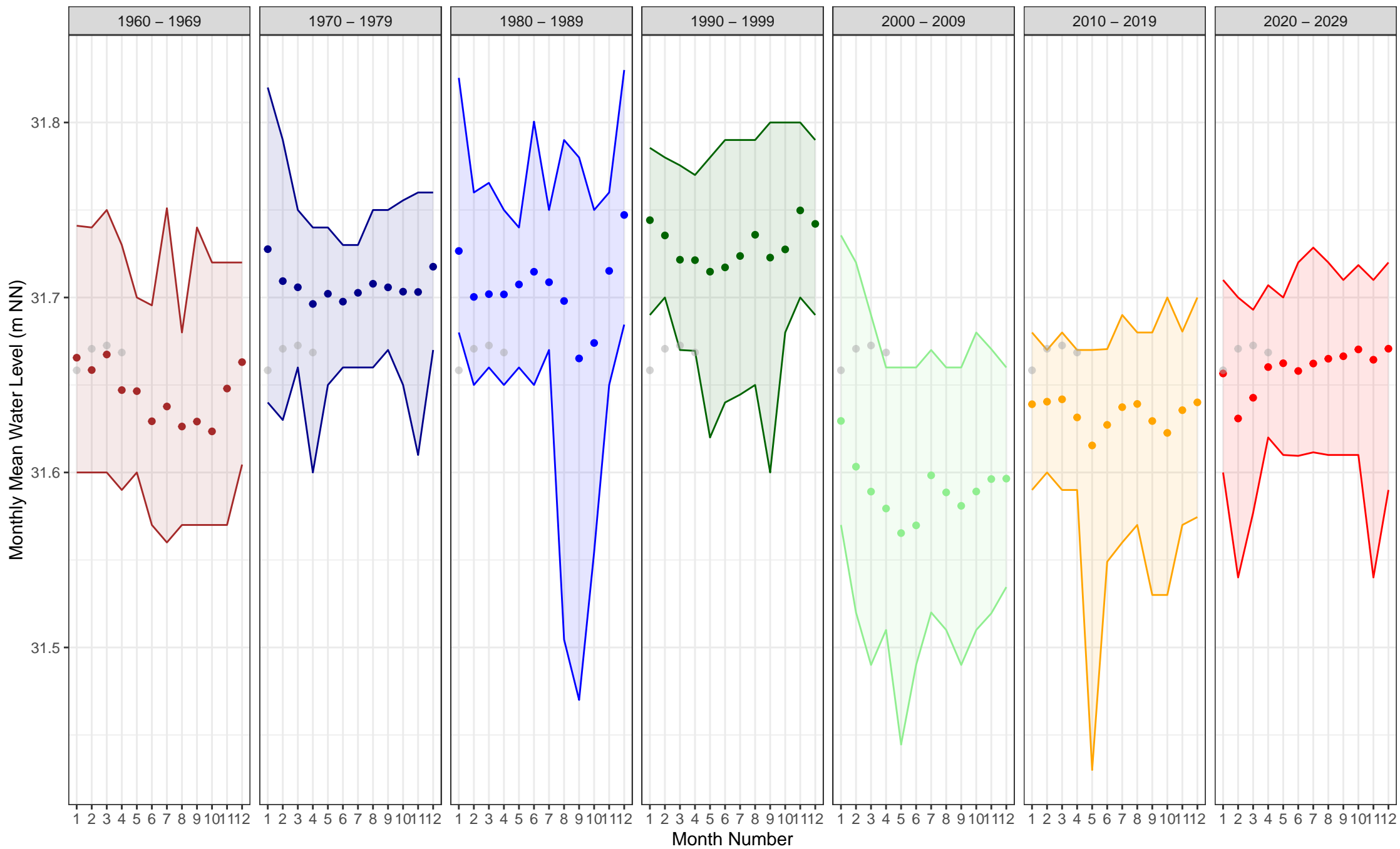


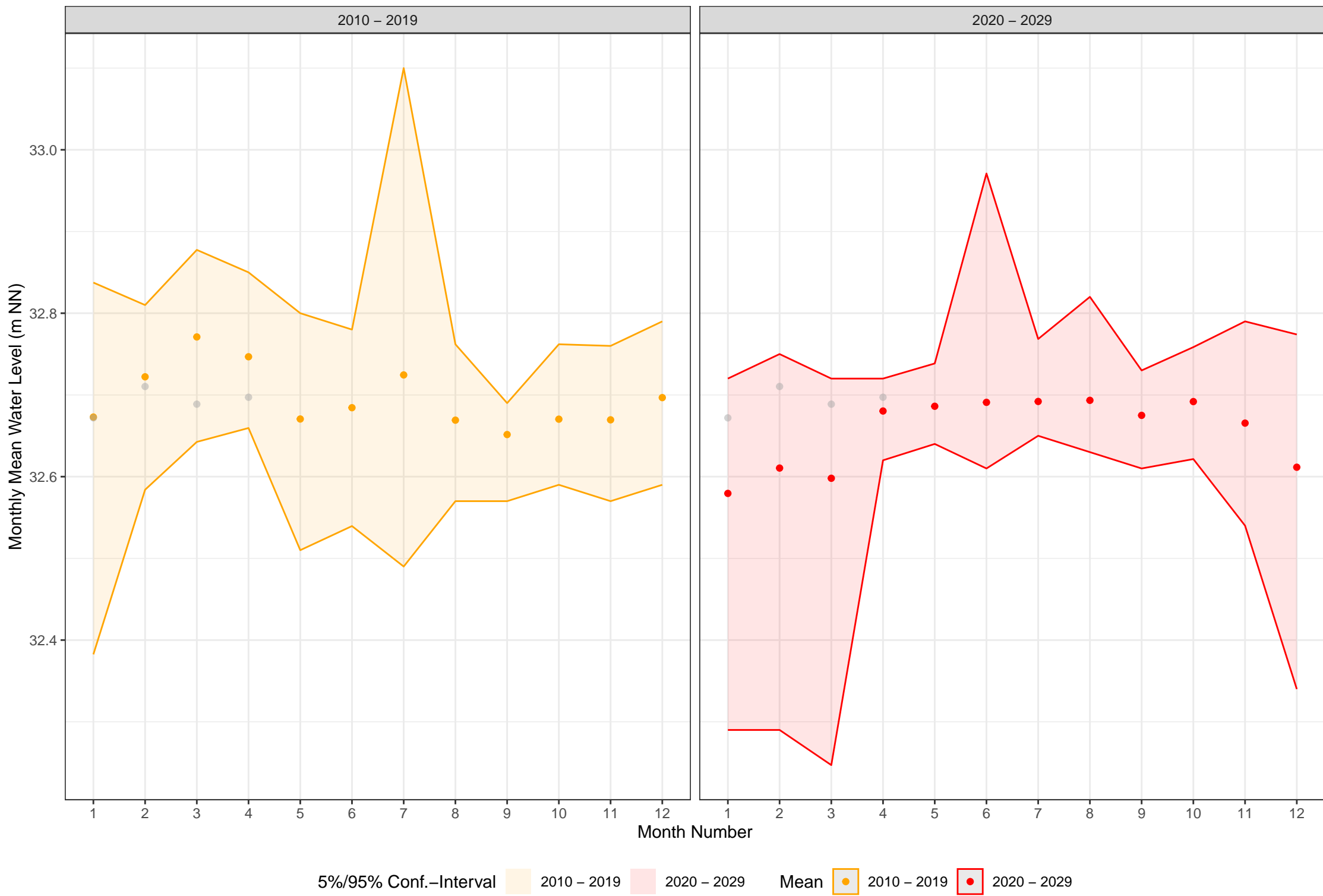
# Schäfersee (Schäfersee, id: 5800106, fluss-km: NA)



# Am Wolfsschluchtkanal (Krumme Lanke, id: 5800107, fluss-km: NA)



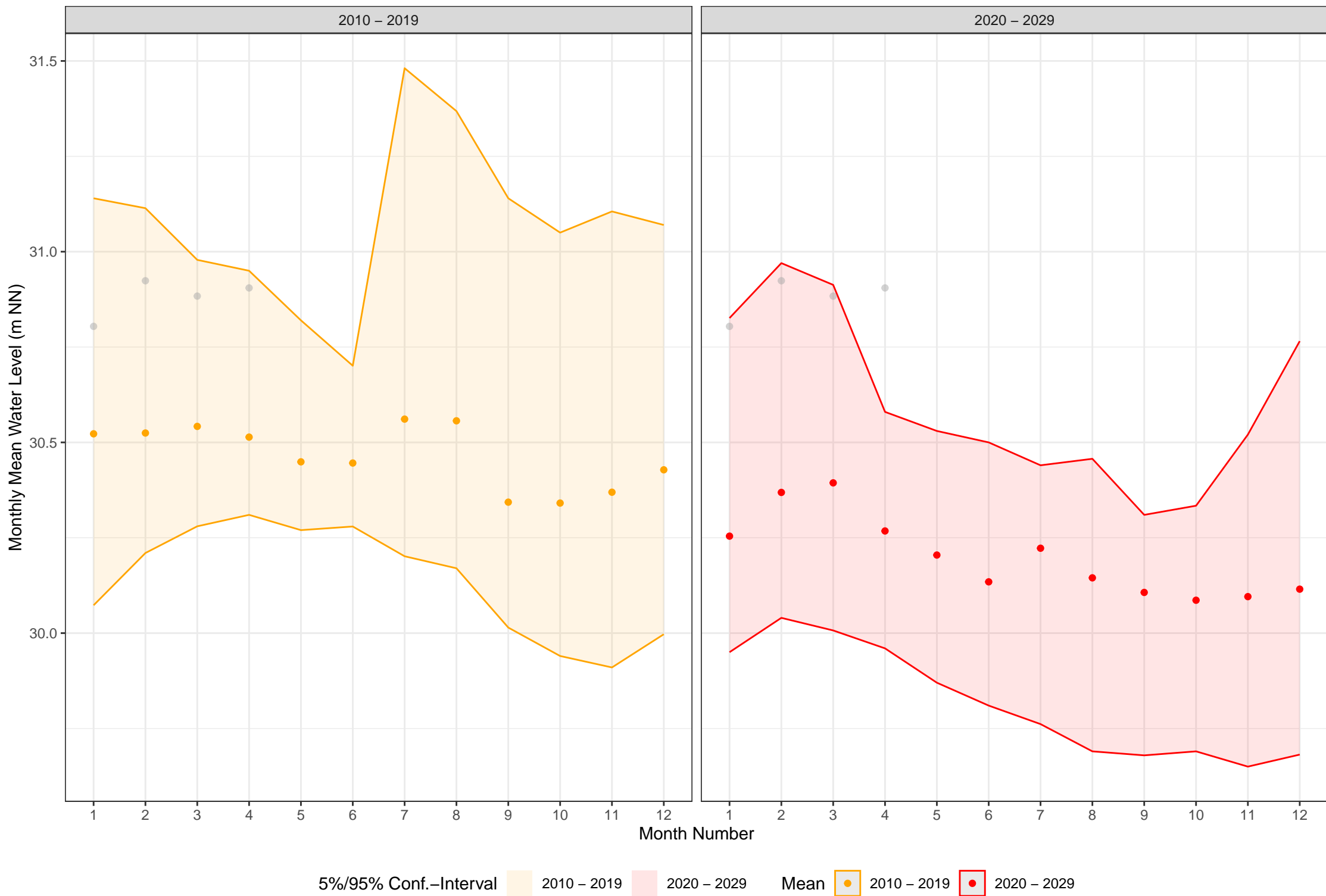
Dianasee (Dianasee, id: 5800301, fluss-km: NA)



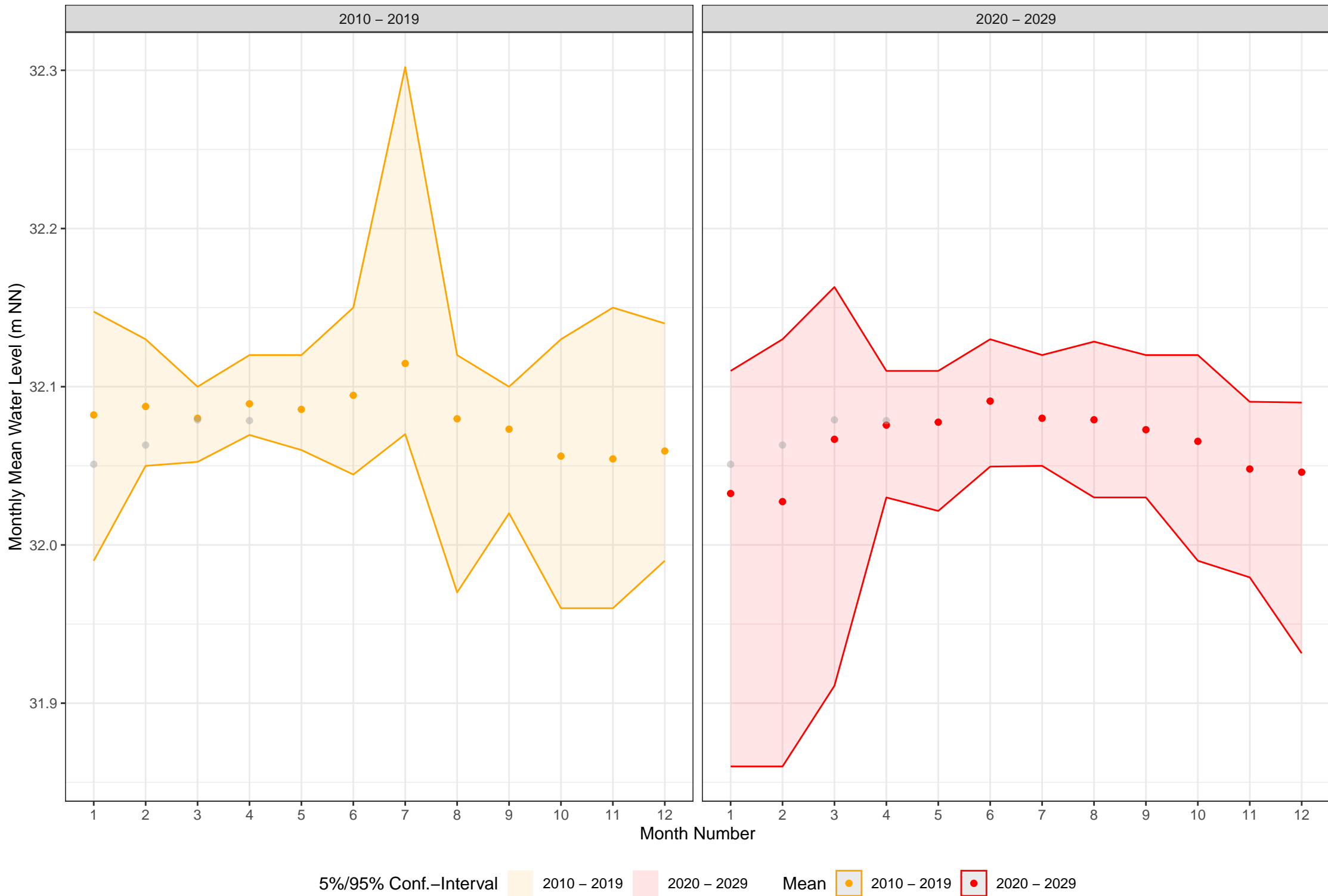
# Dreipfuhl (Dreipfuhl, id: 5800302, fluss-km: NA)



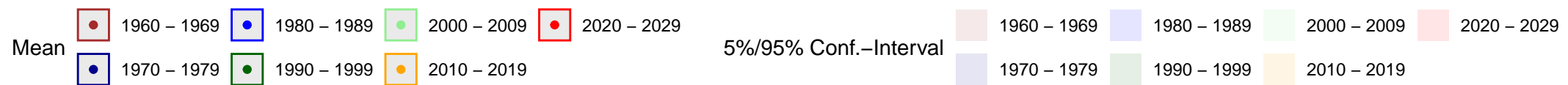
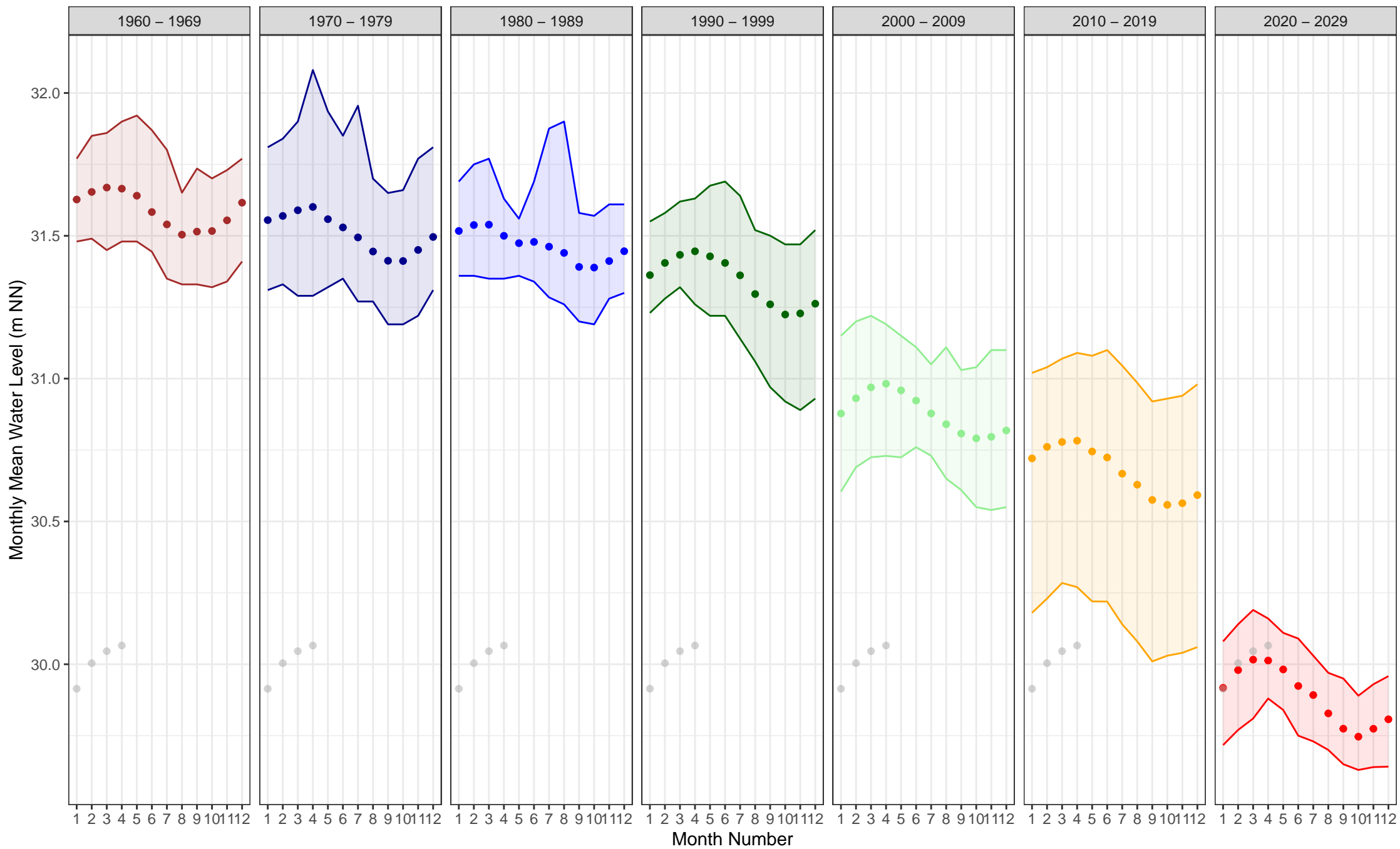
# Flughafensee (Flughafensee, id: 5800303, fluss-km: NA)



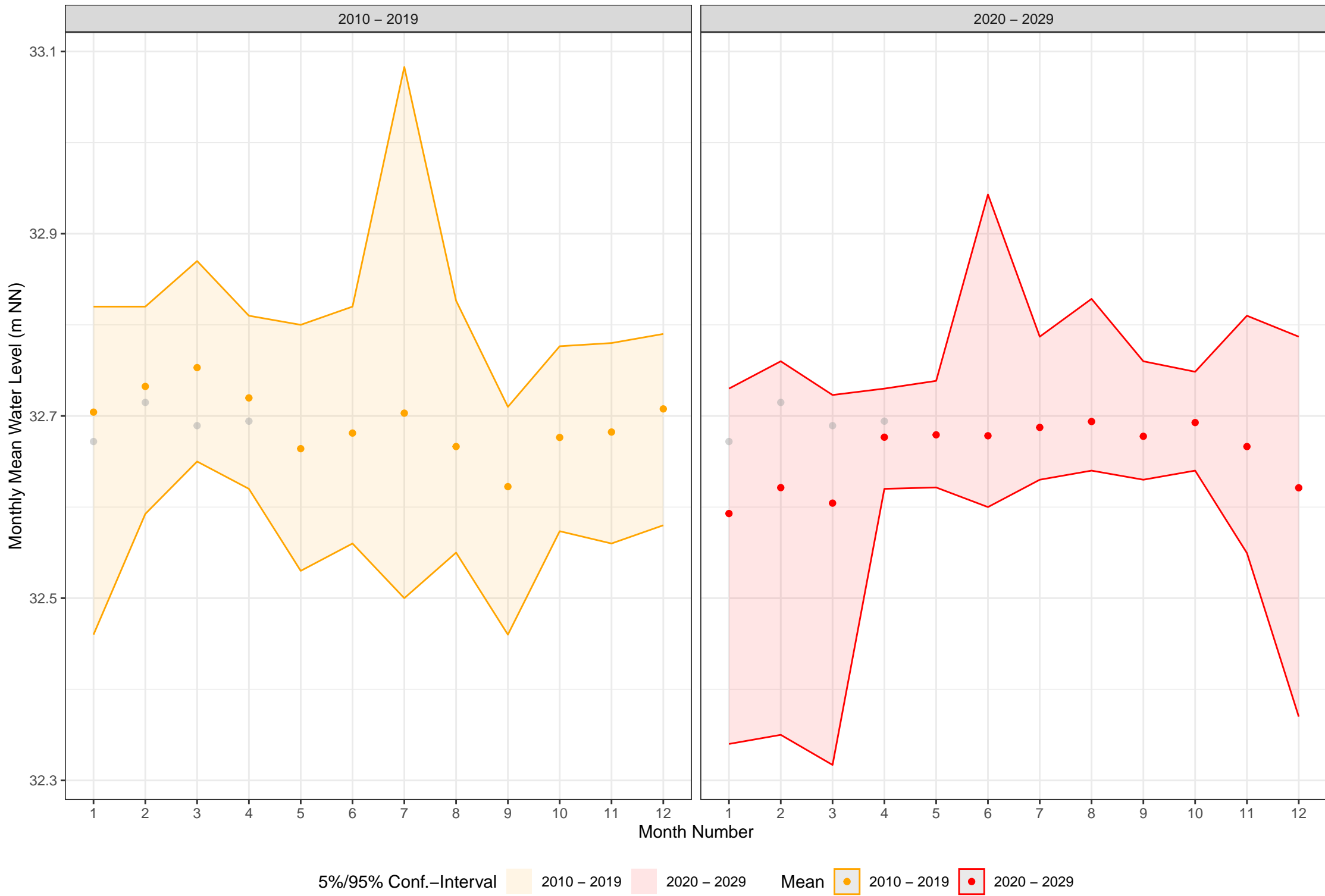
# Grunewaldsee (Fenngaben, id: 5800304, fluss-km: NA)



# Groß Glienicker See (Groß Glienicker See, id: 5800305, fluss-km: NA)



# Halensee (Halensee, id: 5800306, fluss-km: NA)

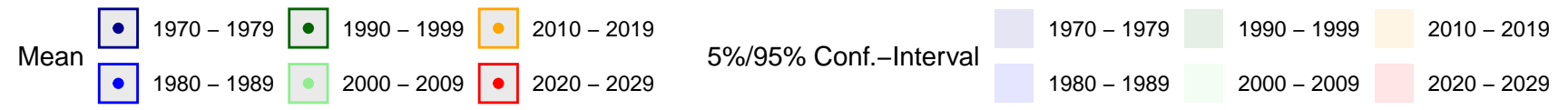
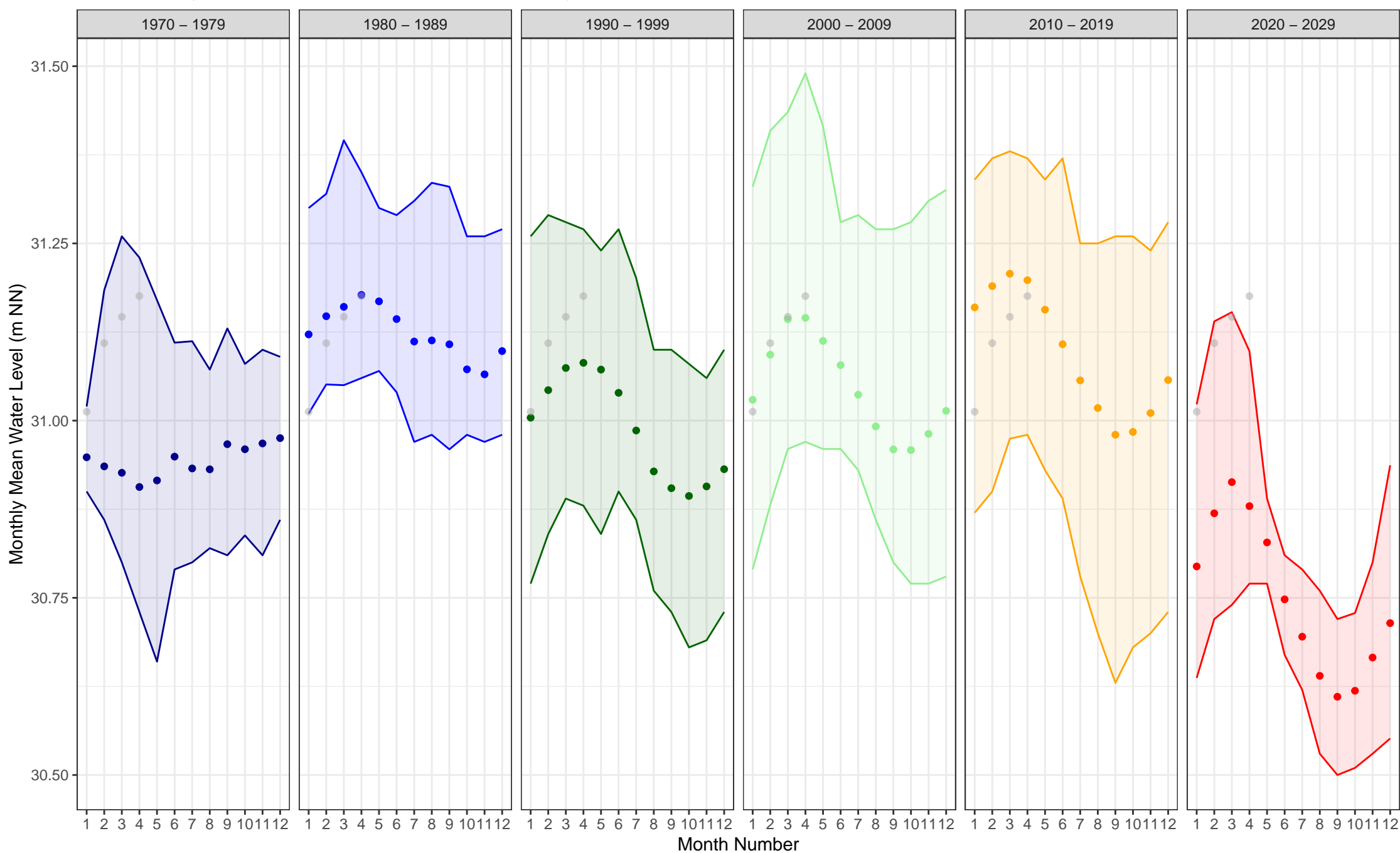




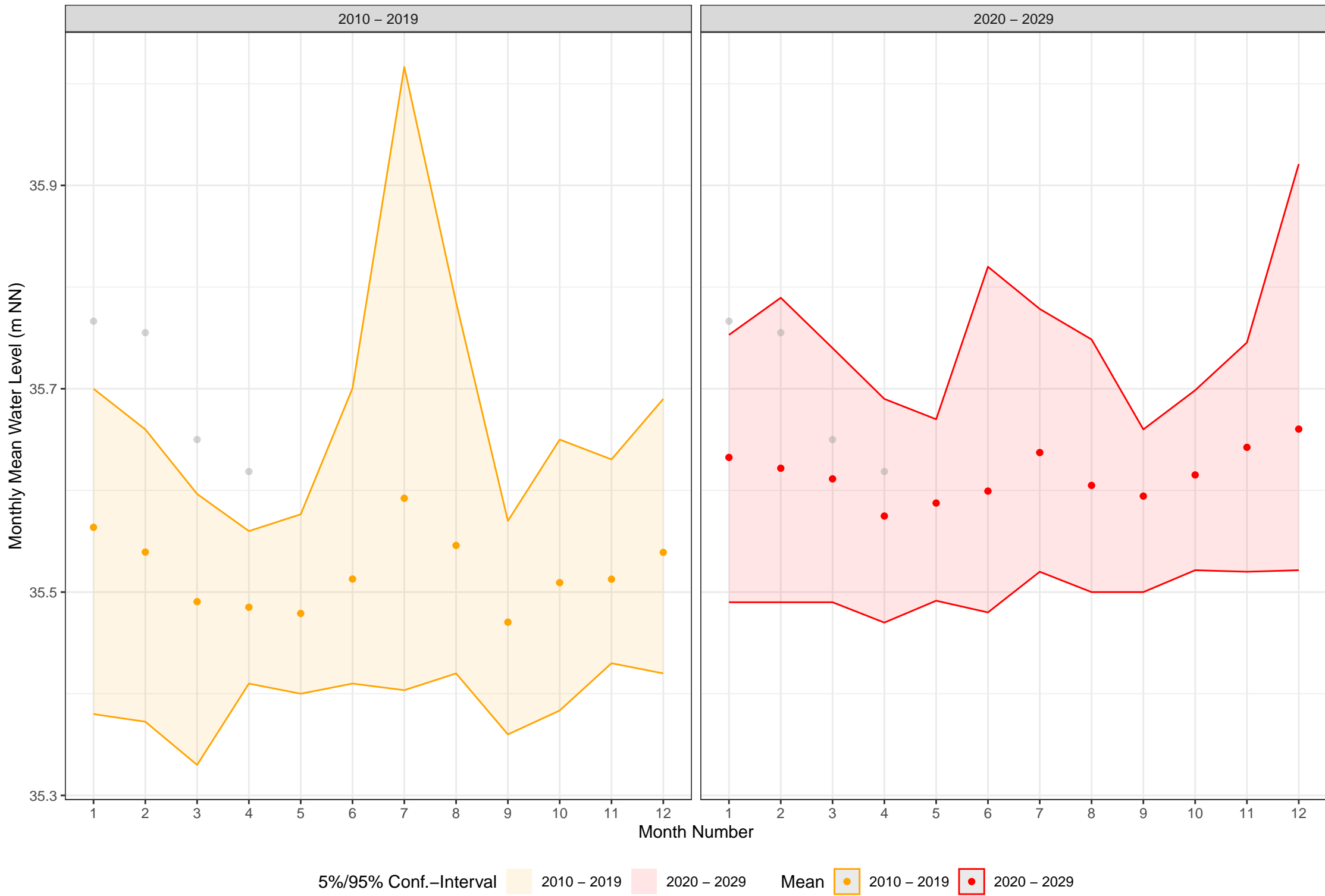
# Hundekehlesee (Hundekehlesee, id: 5800308, fluss-km: NA)



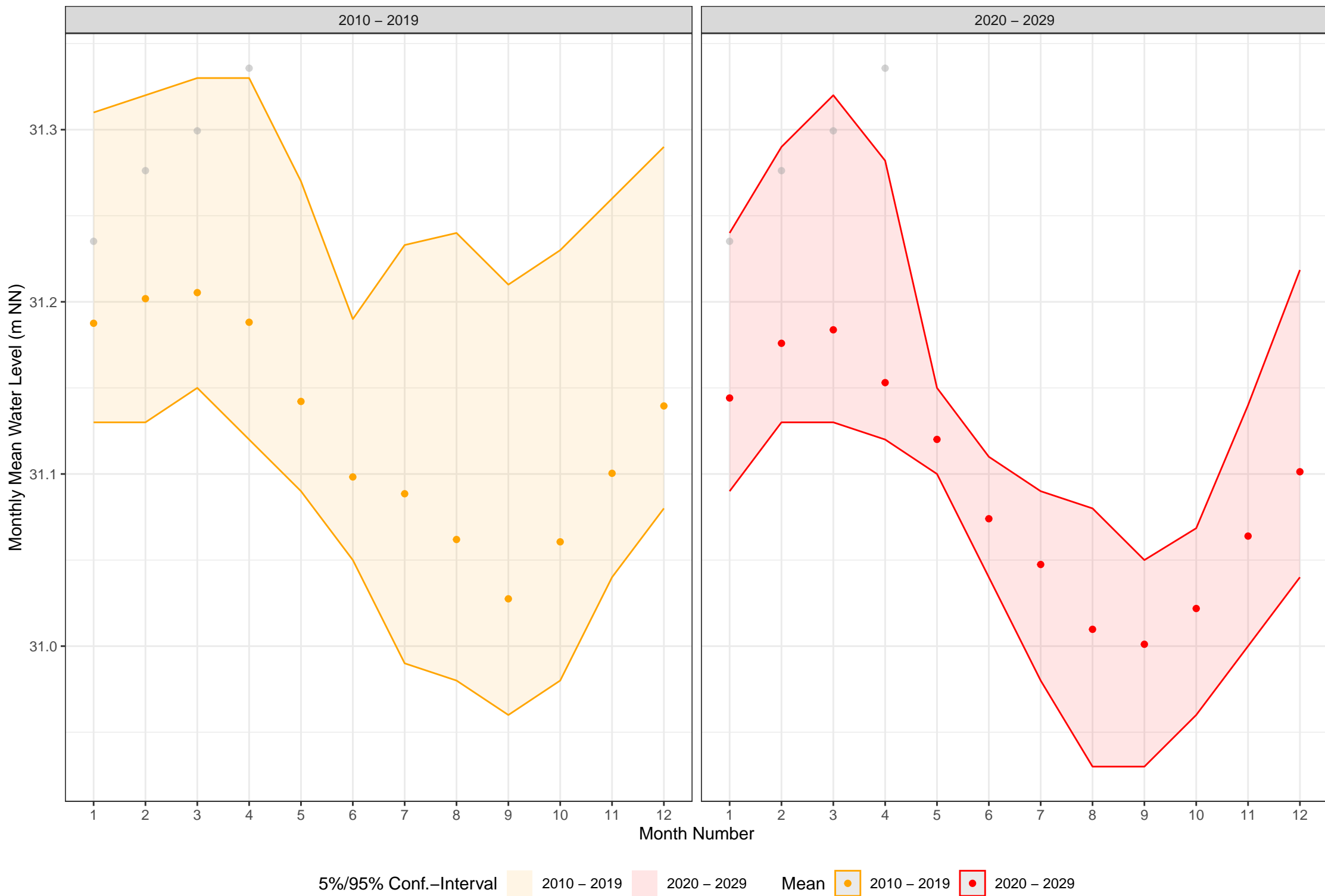
Lietzensee (Lietzensee, id: 5800309, fluss-km: NA)



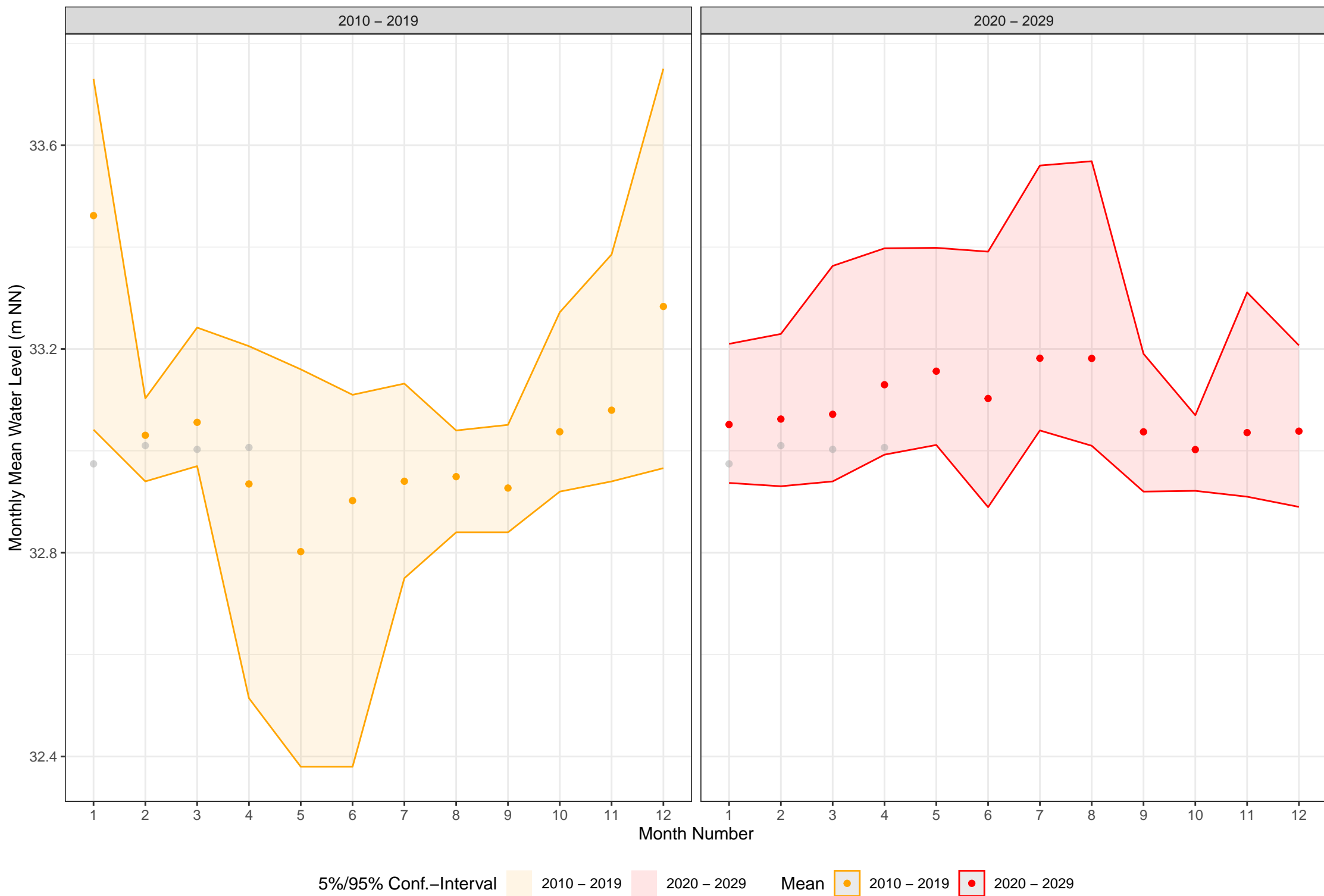
Waldsee Zehlendorf (Waldsee Zehlendorf, id: 5800310, fluss-km: NA)



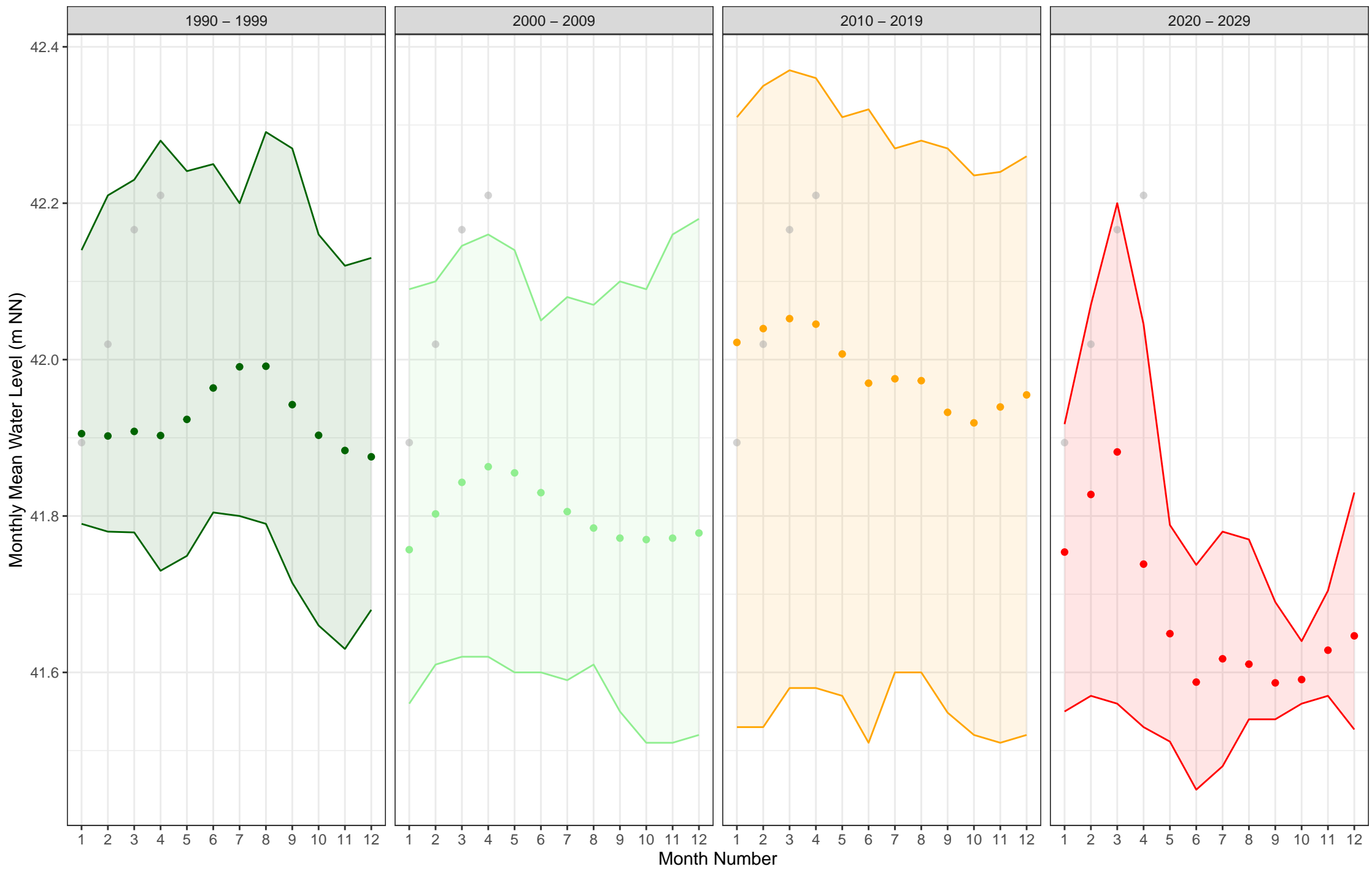
# Plötzensee (Plötzensee, id: 5800312, fluss-km: NA)



# Fennsee (Fennsee, id: 5800313, fluss-km: NA)

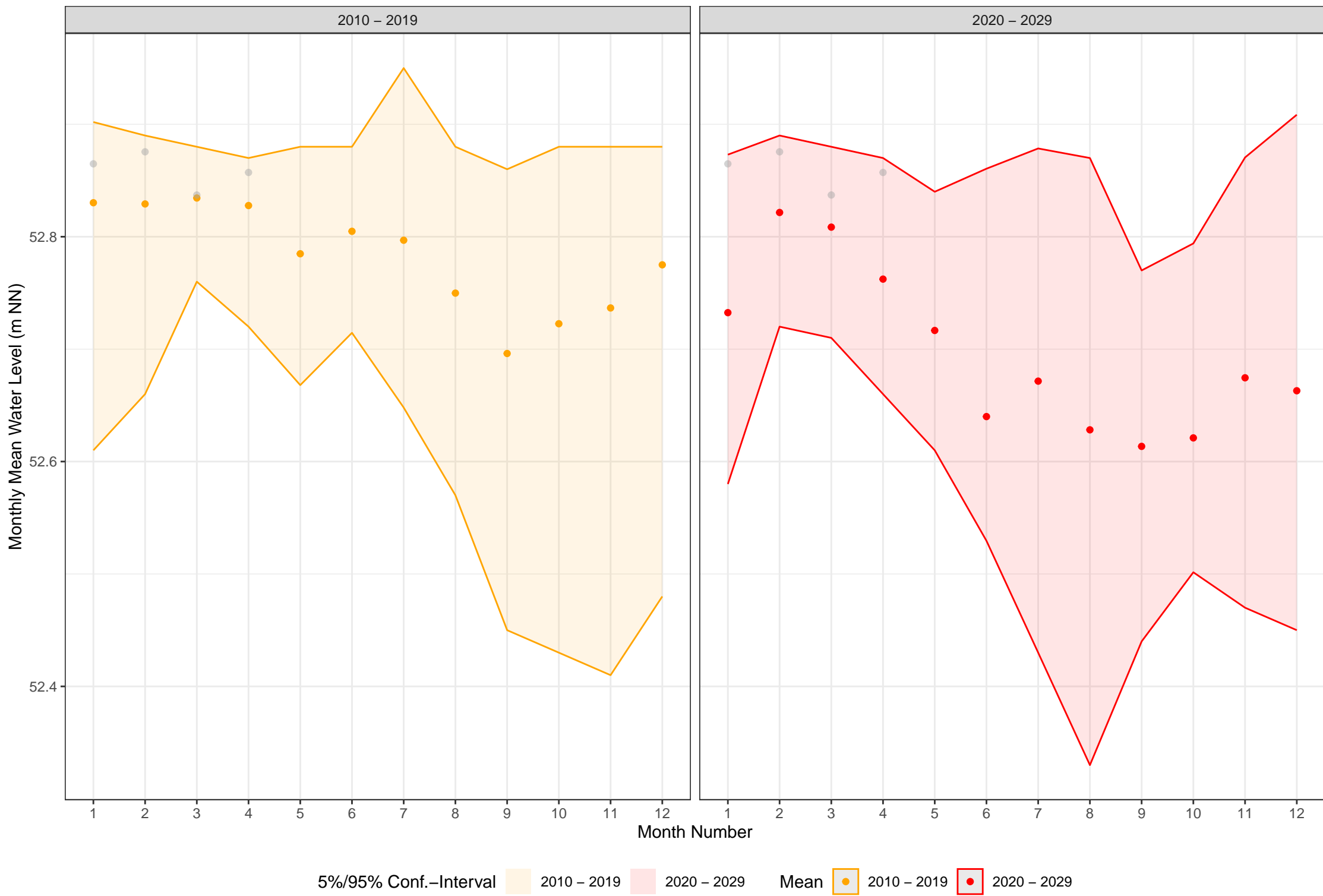


Weißer See (Weißer See, id: 5800314, fluss-km: NA)



5%/95% Conf.-Interval 1990 – 1999 2000 – 2009 2010 – 2019 2020 – 2029 Mean 1990 – 1999 2000 – 2009 2010 – 2019 2020 – 2029

Obersee (Obersee, id: 5800315, fluss-km: NA)

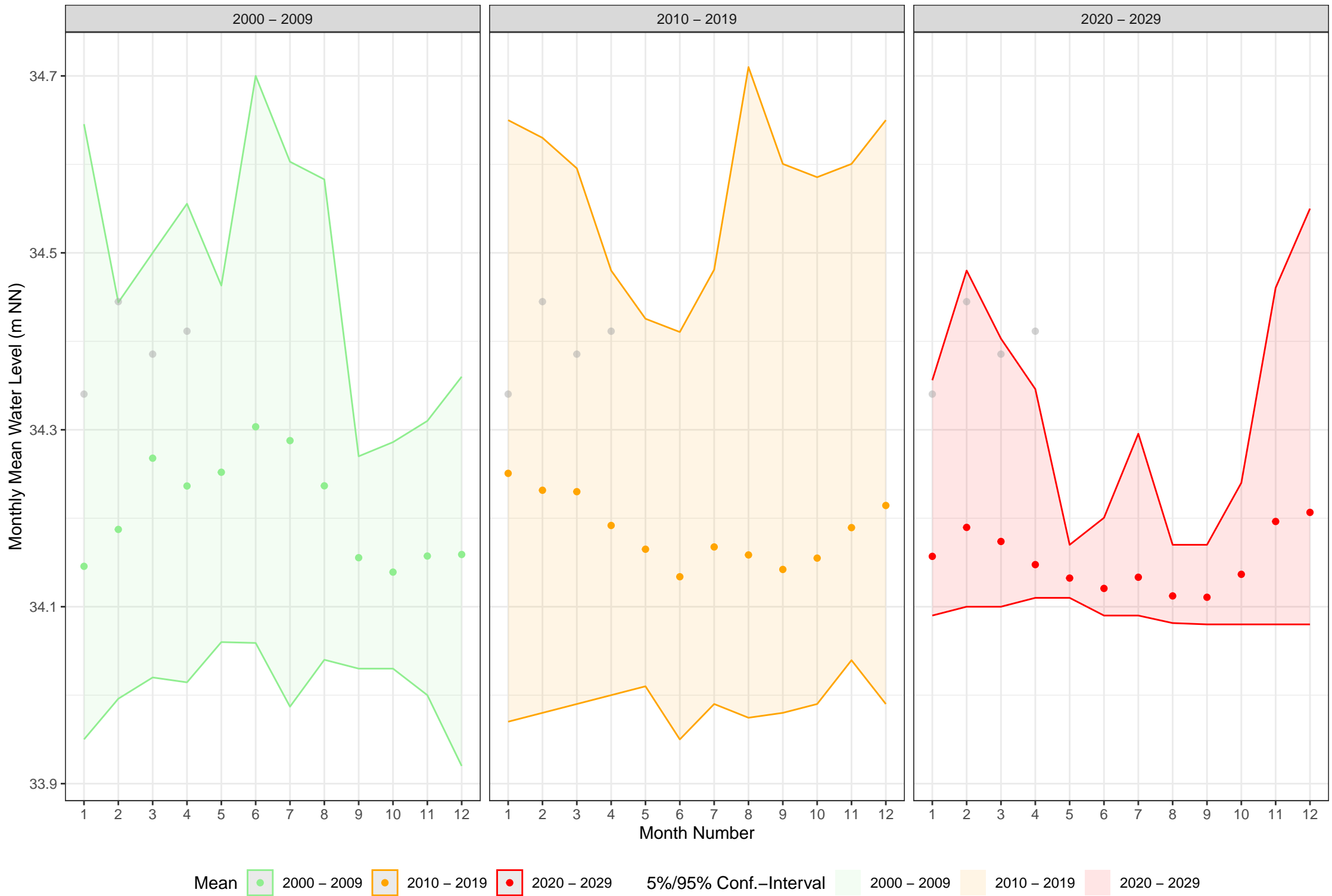


# Orankesee (Orankesee, id: 5800316, fluss-km: NA)

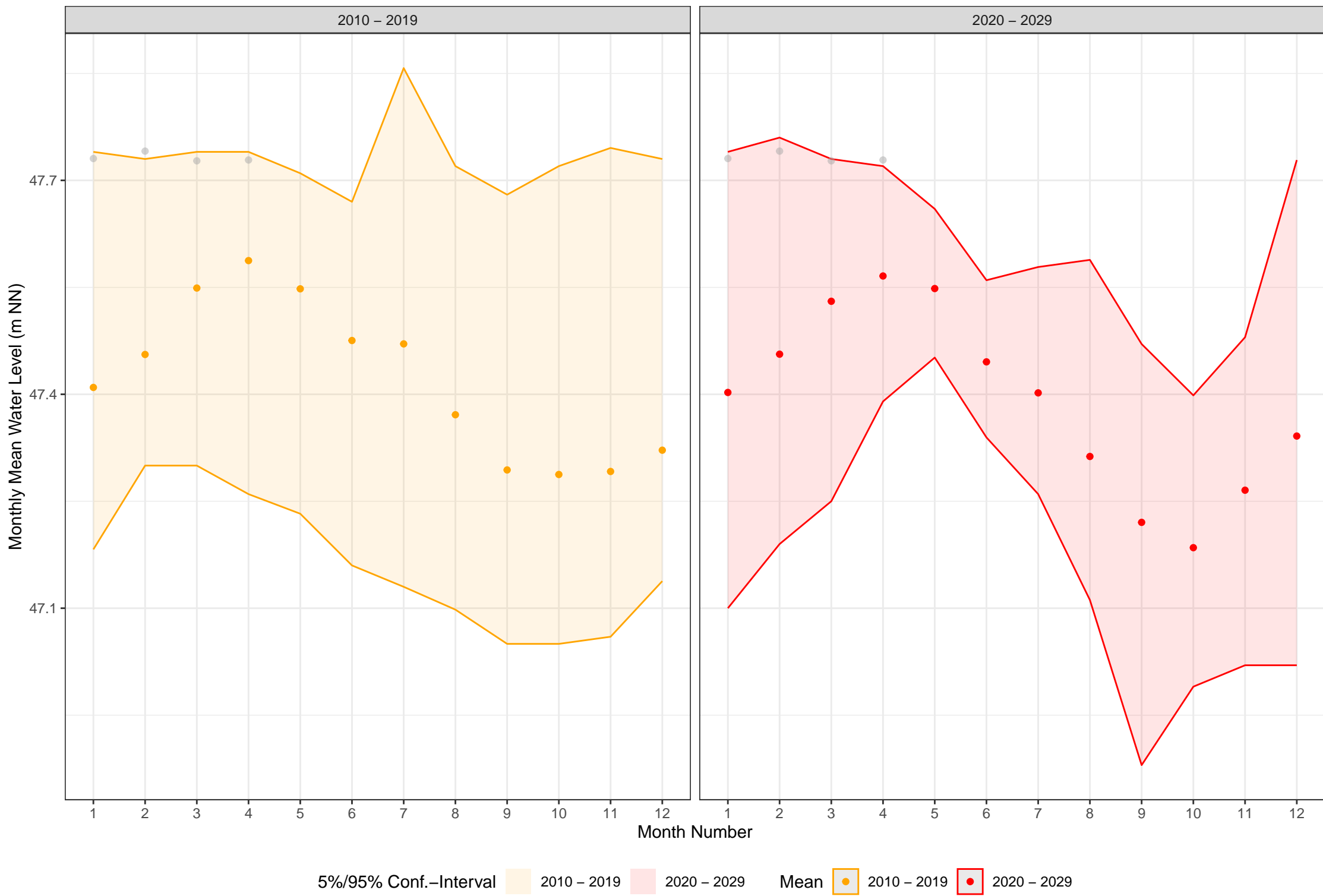




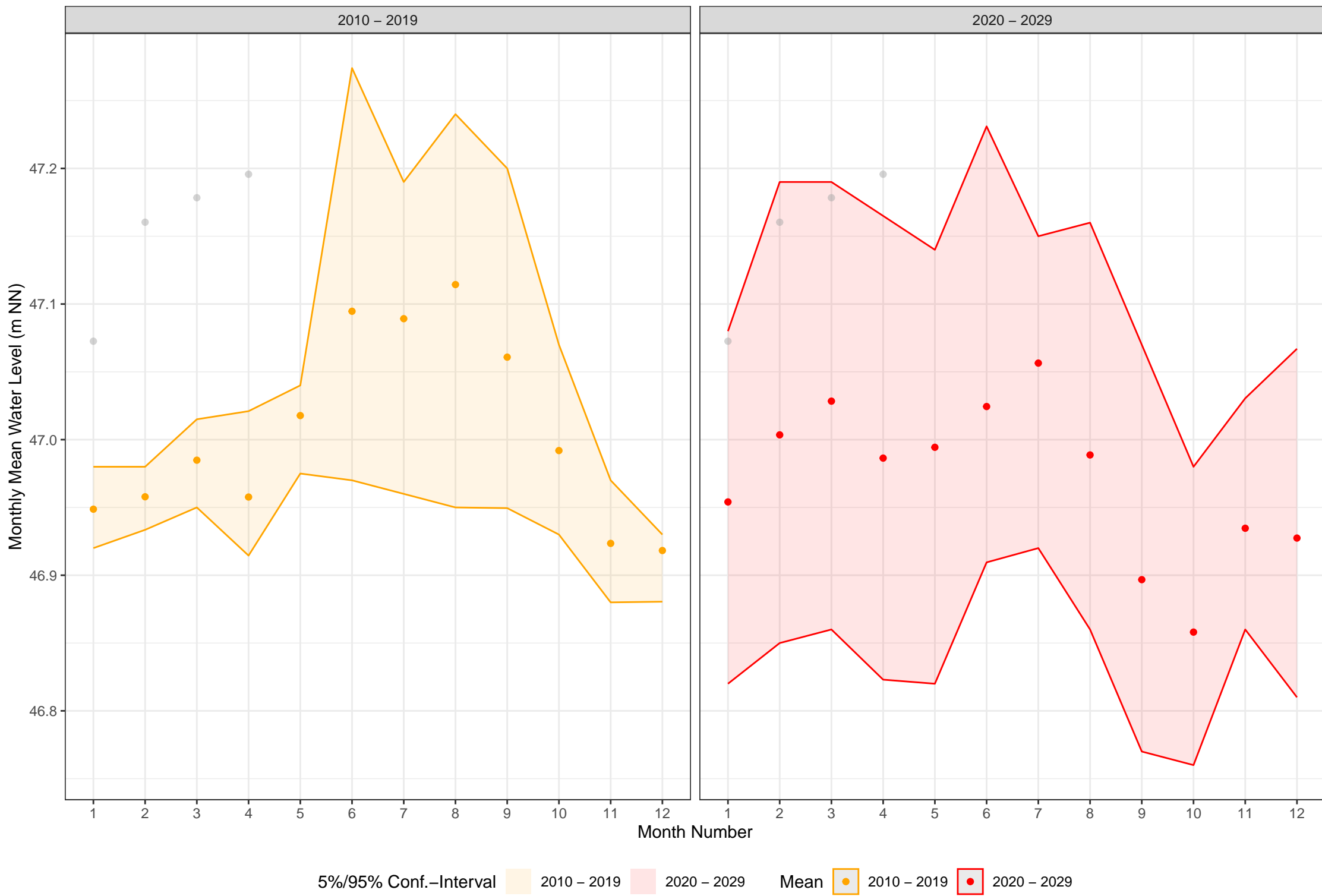
# Biesdorfer Baggersee (Biesdorfer Baggersee, id: 5800317, fluss-km: NA)



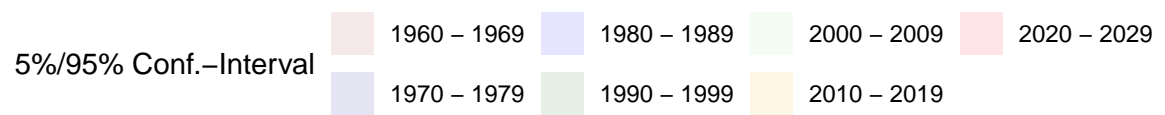

# Malchower See (Malchower See, id: 5800318, fluss-km: NA)



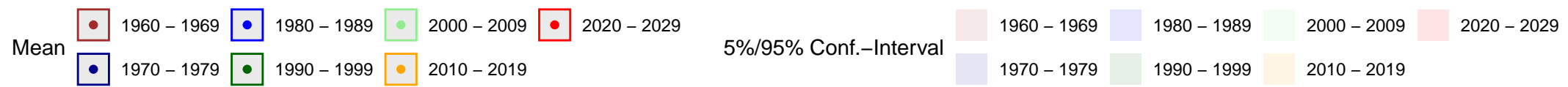
# Fennpfuhl (Fennpfuhl, id: 5800320, fluss-km: NA)



Tiefwerder (Havel, id: 5803200, fluss-km: 1.48)



Pfaueninsel (Havel, id: 5803500, fluss-km: 14.65)

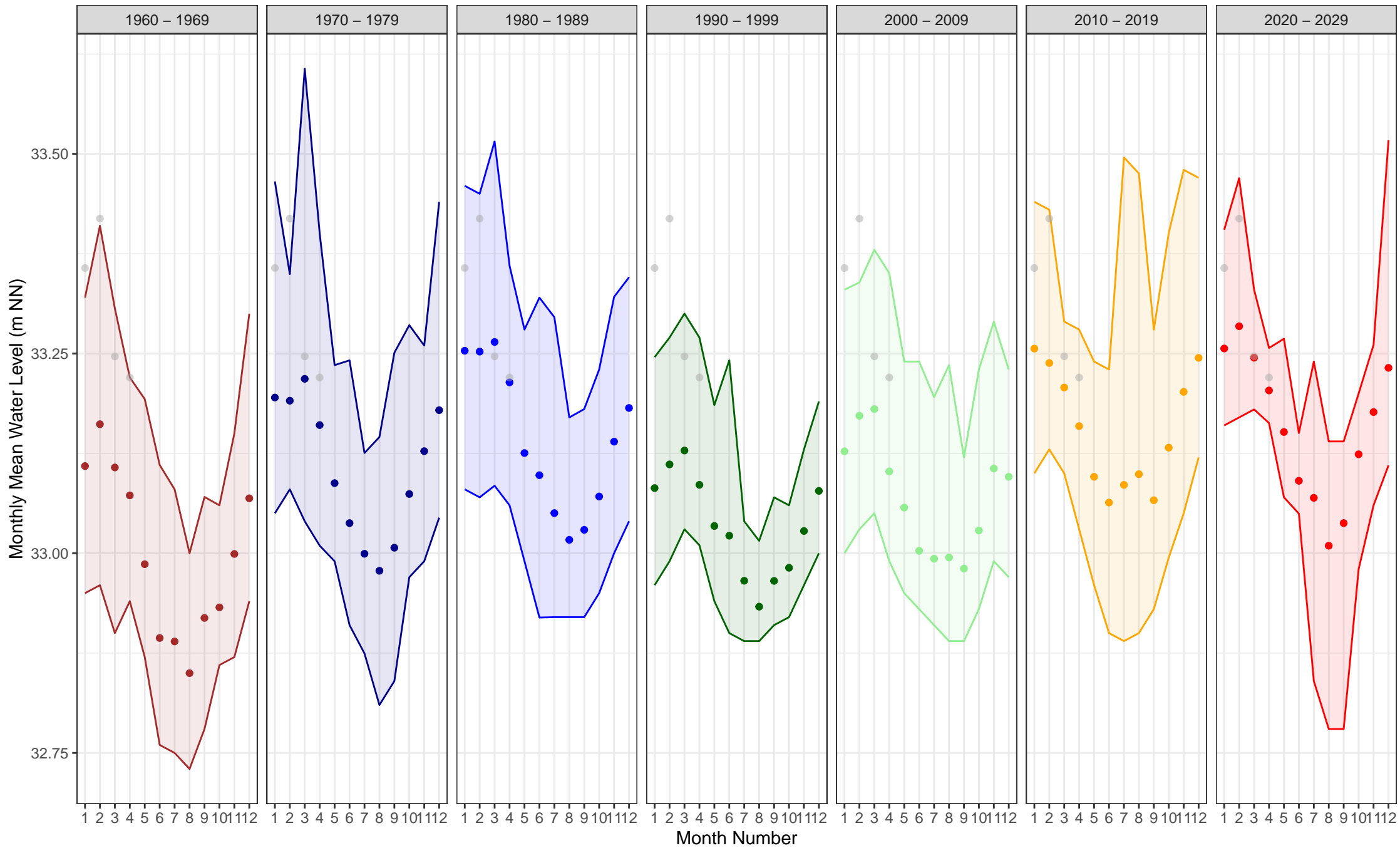


# Tegelort (Havel, id: 5815911, fluss-km: 4.95)



Mean 2000-2009 2010-2019 2020-2029 5%/95% Conf.-Interval 2000-2009 2010-2019 2020-2029

# Am Freibad (Tegeler Fließ, id: 5819900, fluss-km: 6.90)



Mean

- 1960 – 1969
- 1970 – 1979
- 1980 – 1989
- 2020 – 2029
- 1990 – 1999
- 2000 – 2009
- 2010 – 2019

5%/95% Conf.-Interval

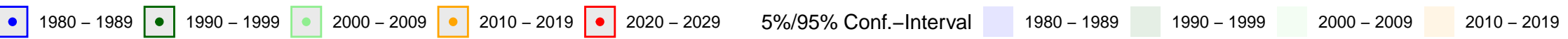
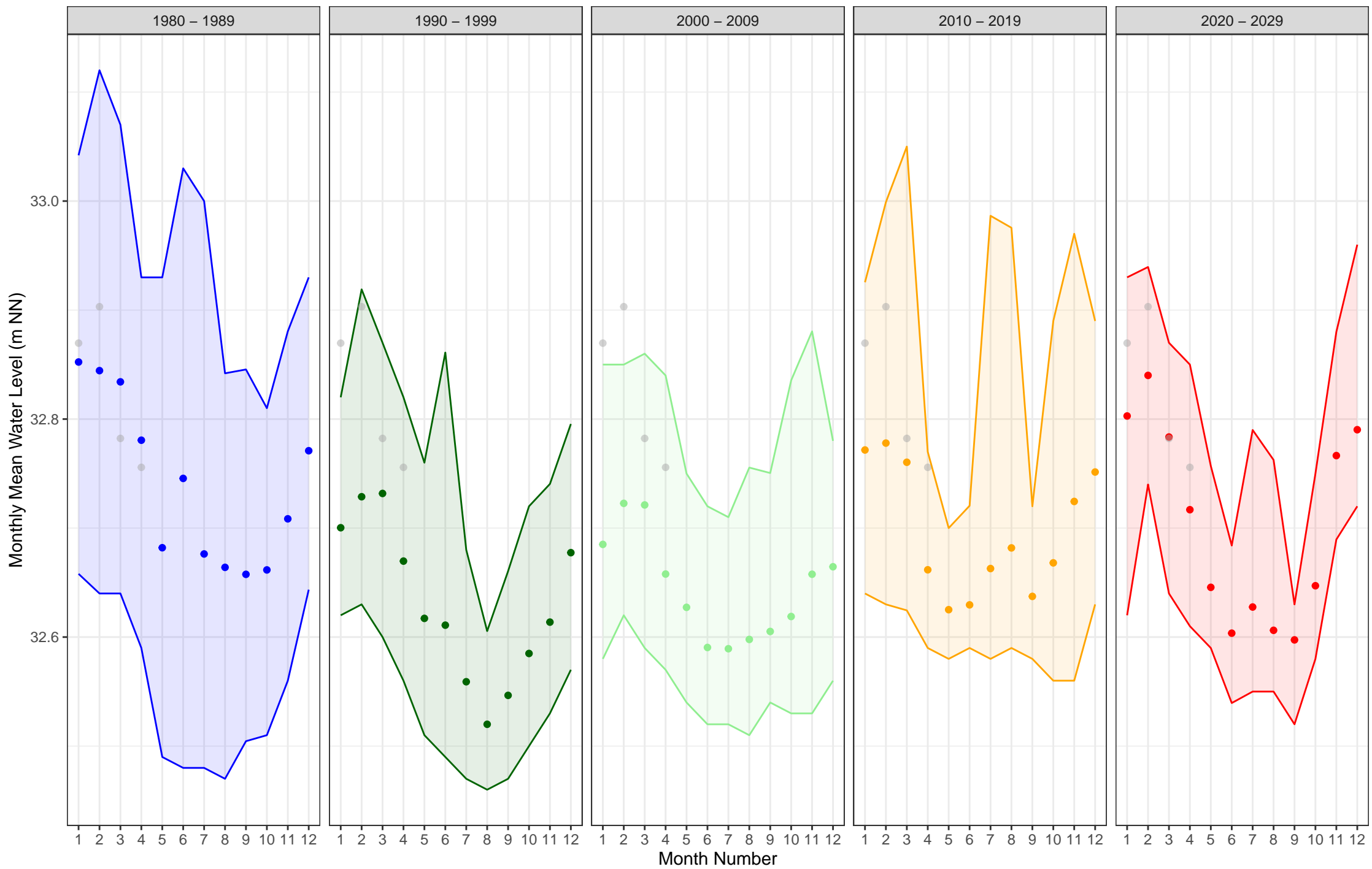
- 1960 – 1969
- 1970 – 1979
- 1980 – 1989
- 2000 – 2009
- 2010 – 2019
- 1990 – 1999
- 2020 – 2029

# Lübars (Tegeler Fließ, id: 5819901, fluss-km: 7.50)

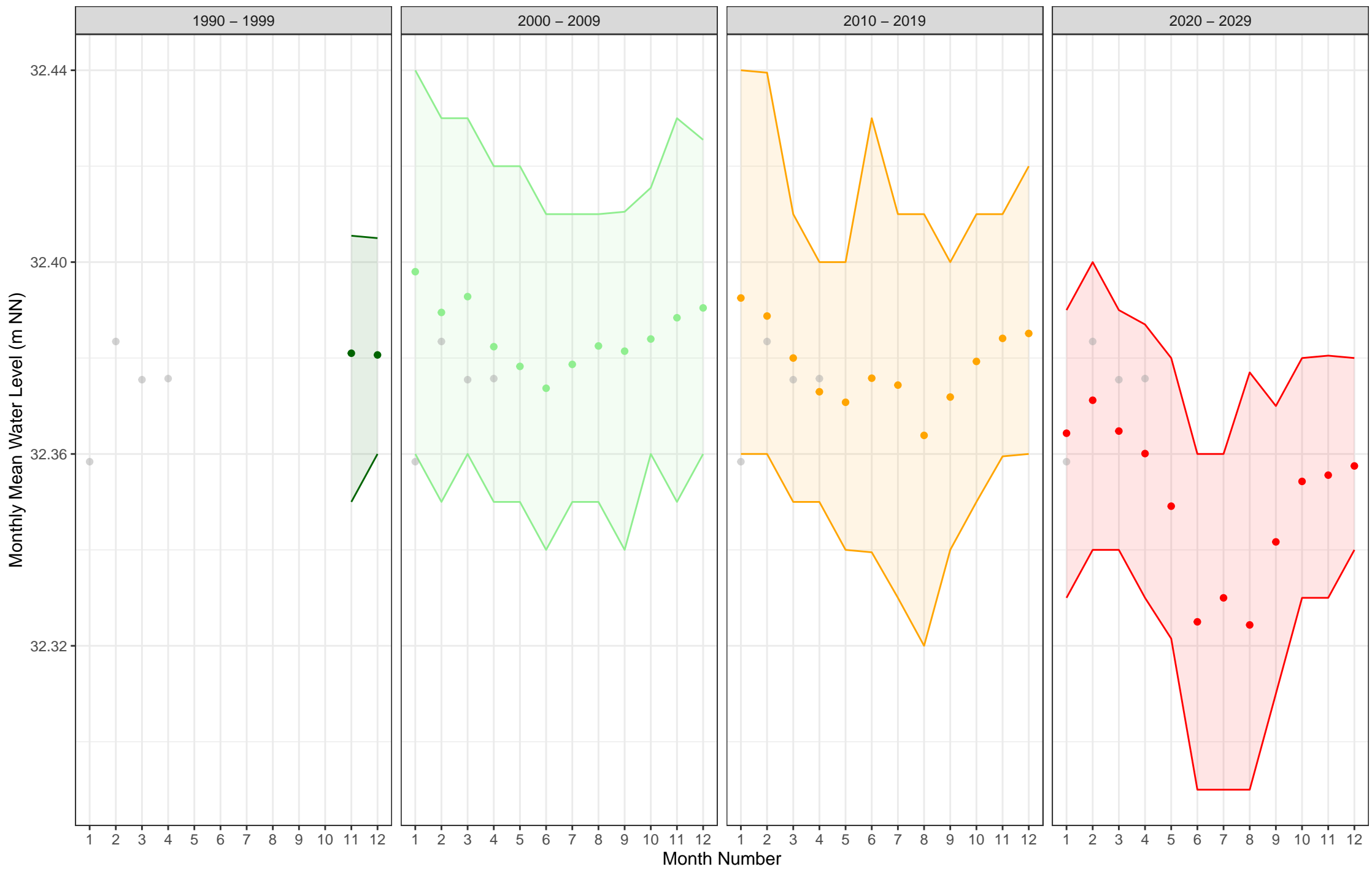




St.-Joseph-Steg (Tegeler Fließ, id: 5820000, fluss-km: 1.20)

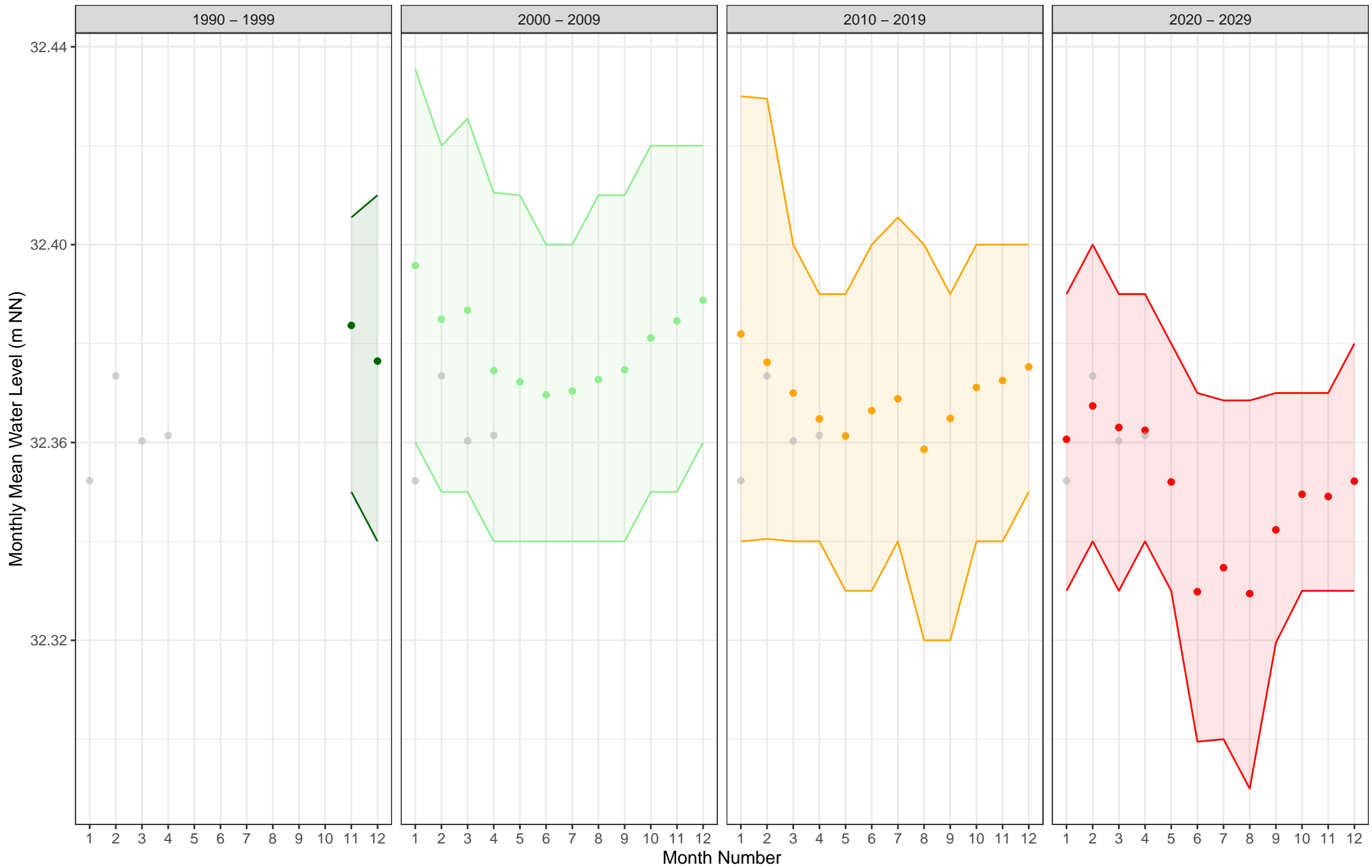


# Neue Fahlenbergbrücke (Gosener Kanal, id: 5826701, fluss-km: 1.00)



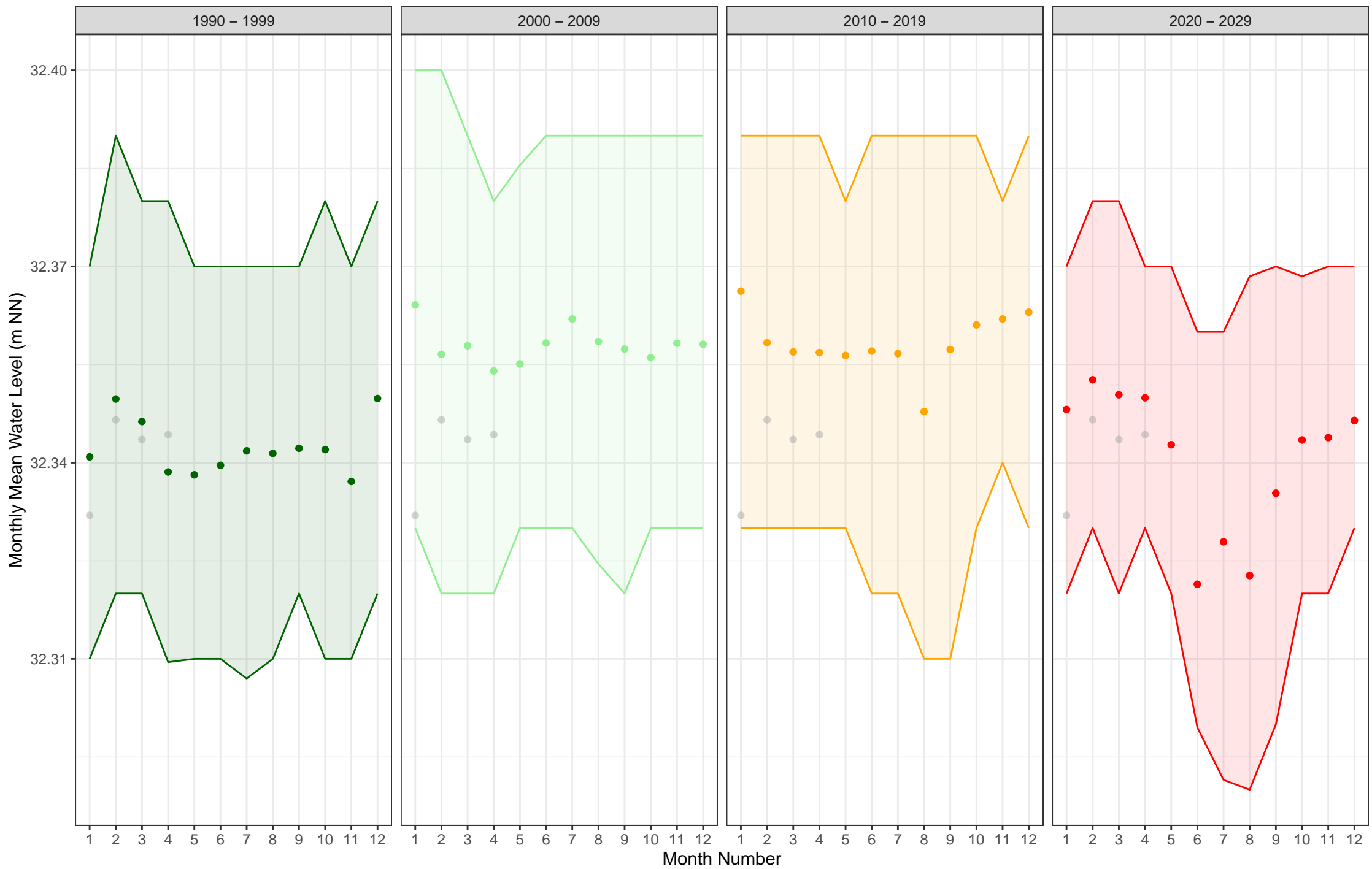
5%/95% Conf.-Interval    1990 - 1999    2000 - 2009    2010 - 2019    2020 - 2029    Mean    1990 - 1999    2000 - 2009    2010 - 2019    2020 - 2029

# Gosener Landstraße (Gosener Graben, id: 5826702, fluss-km: 1.00)



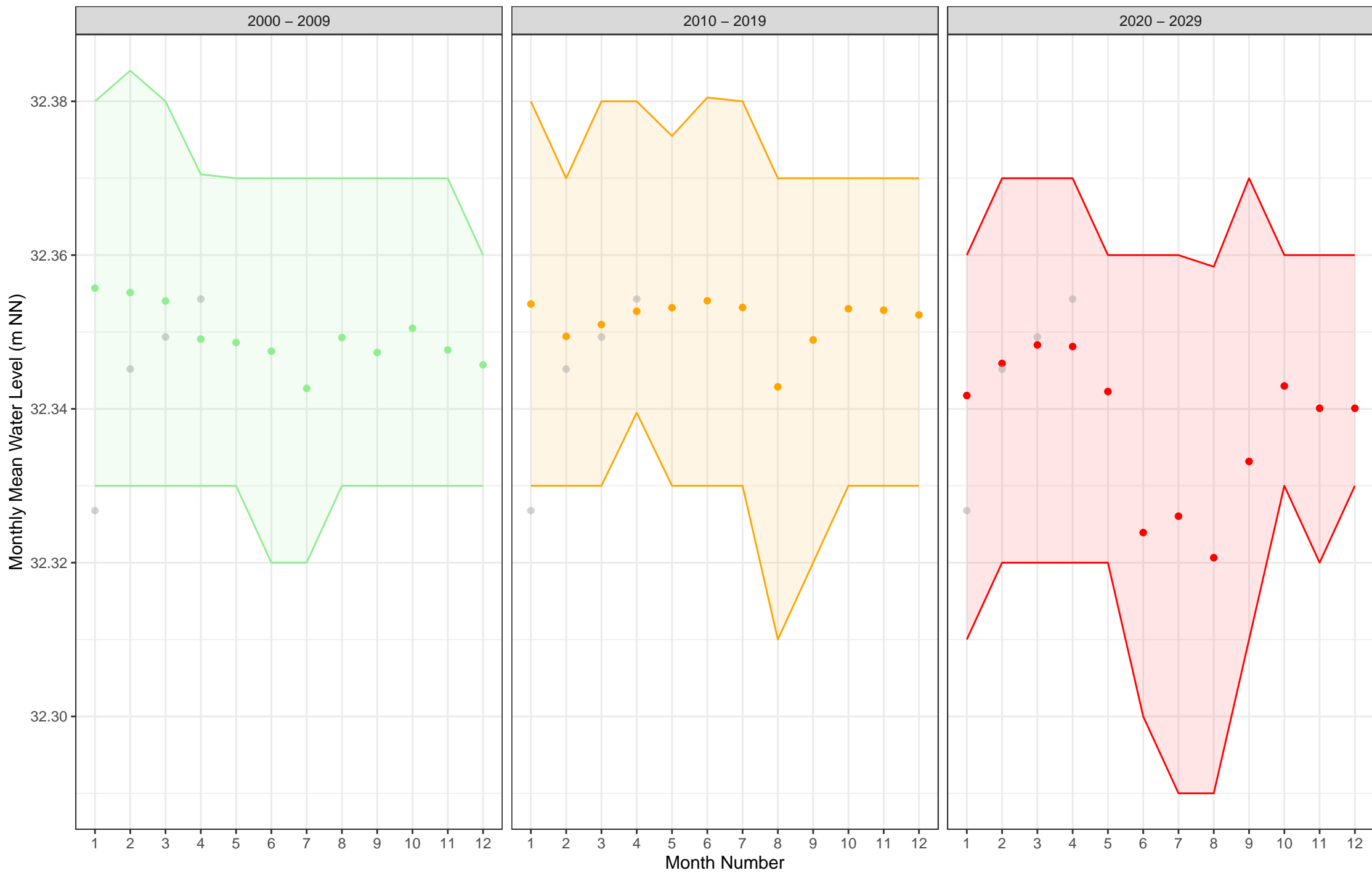
5%/95% Conf.-Interval 1990 - 1999 2000 - 2009 2010 - 2019 2020 - 2029 Mean 1990 - 1999 2000 - 2009 2010 - 2019 2020 - 2029

# Fähre Rahnsdorf (Müggelspree, id: 5827101, fluss-km: 8.51)



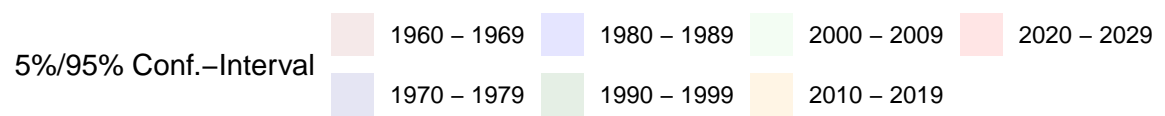

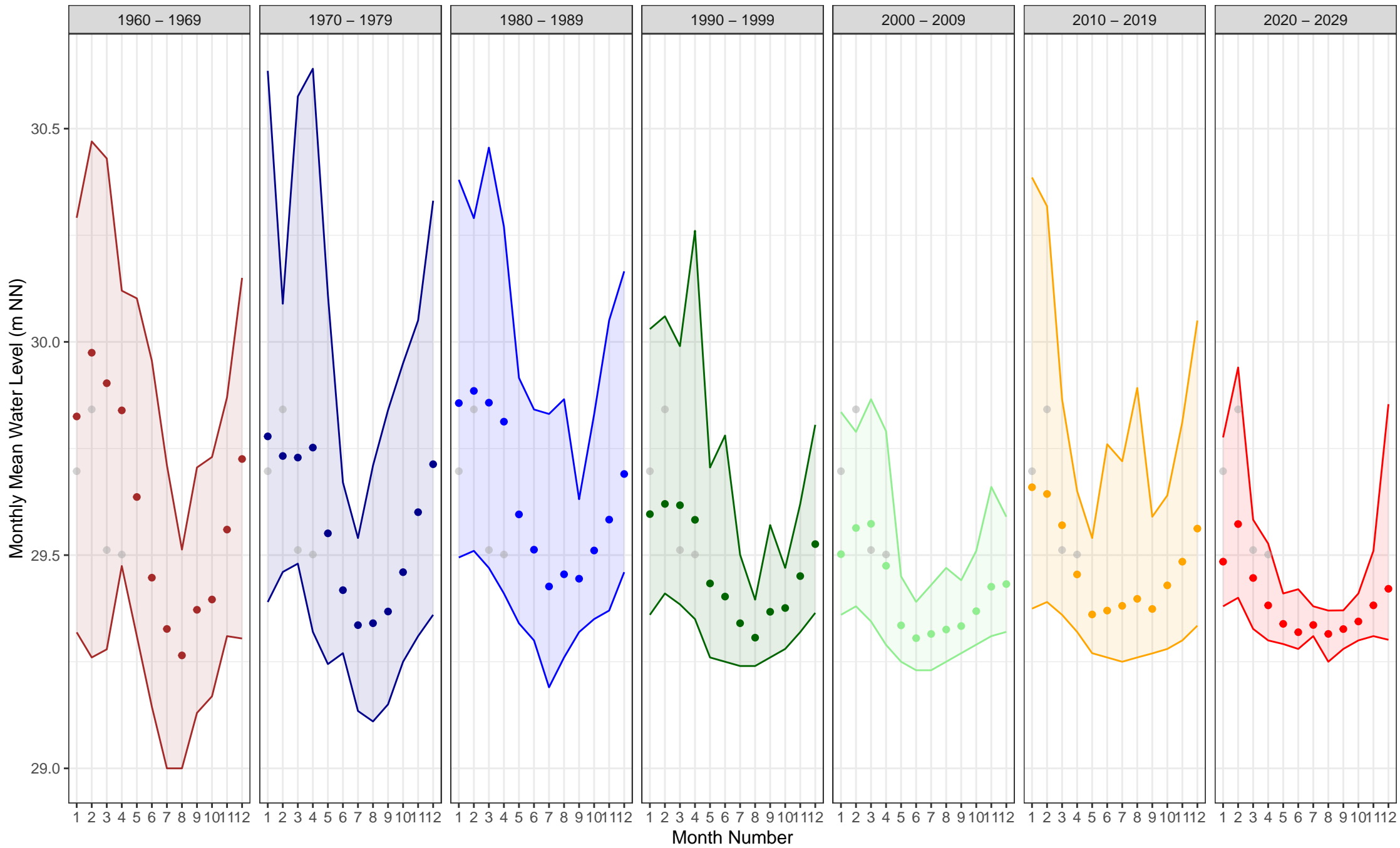
5%/95% Conf.-Interval 1990 - 1999 2000 - 2009 2010 - 2019 2020 - 2029 Mean 1990 - 1999 2000 - 2009 2010 - 2019 2020 - 2029

# Allendestraße (Müggelspree, id: 5827103, fluss-km: 35.00)

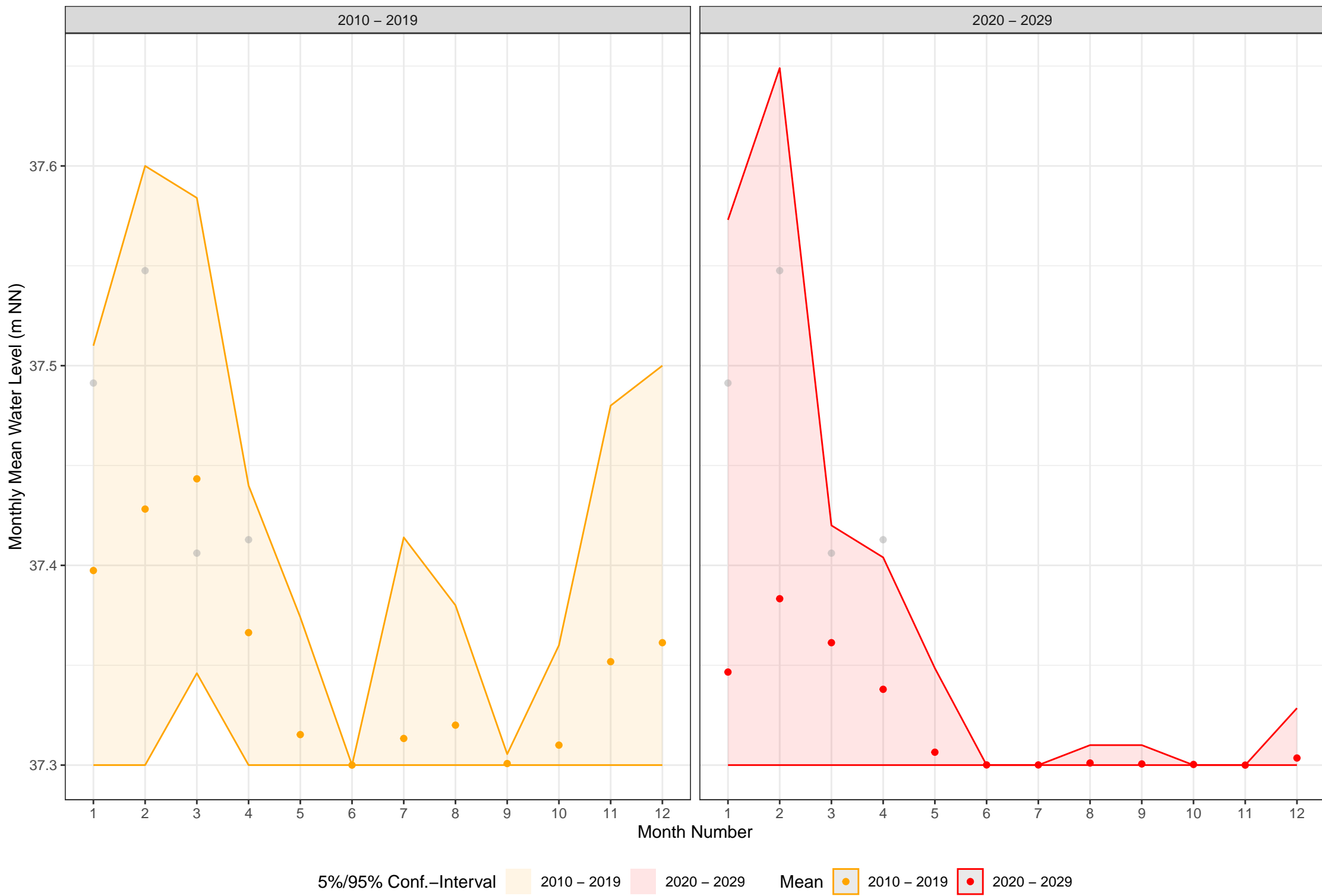


Mean ● 2000 - 2009 ● 2010 - 2019 ● 2020 - 2029   
 5%/95% Conf.-Interval ■ 2000 - 2009 ■ 2010 - 2019 ■ 2020 - 2029

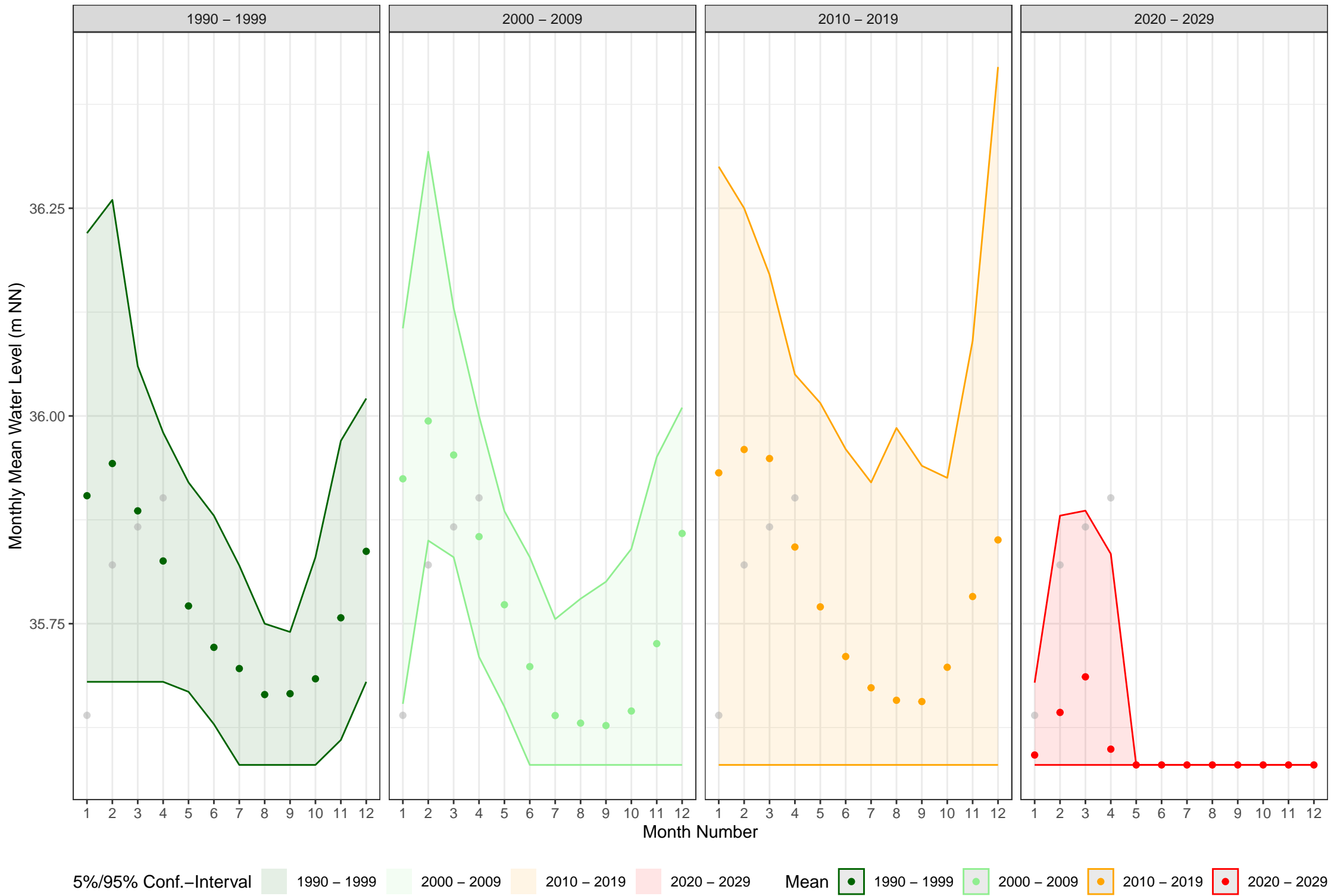
Sophienwerder (Spree, id: 5827700, fluss-km: 0.60)



# Fichtenau (Fredersdorfer Mühlenfließ, id: 5860900, fluss-km: NA)



# Hegemeisterweg (Fredersdorfer Mühlenfließ, id: 5861000, fluss-km: 1.80)

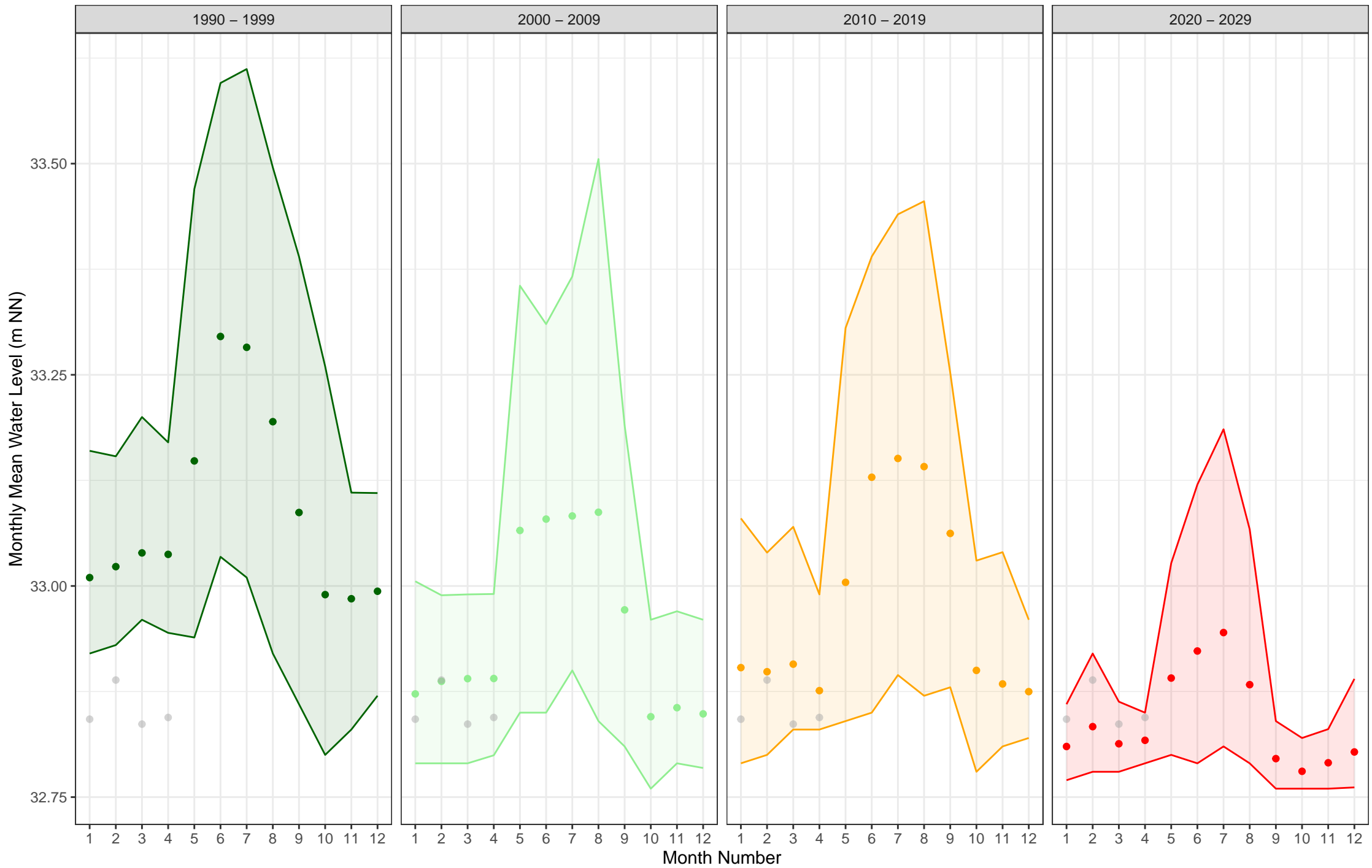




# Am Reitweg (Neuenhagener Mühlenfließ, id: 5861101, fluss-km: 3.50)

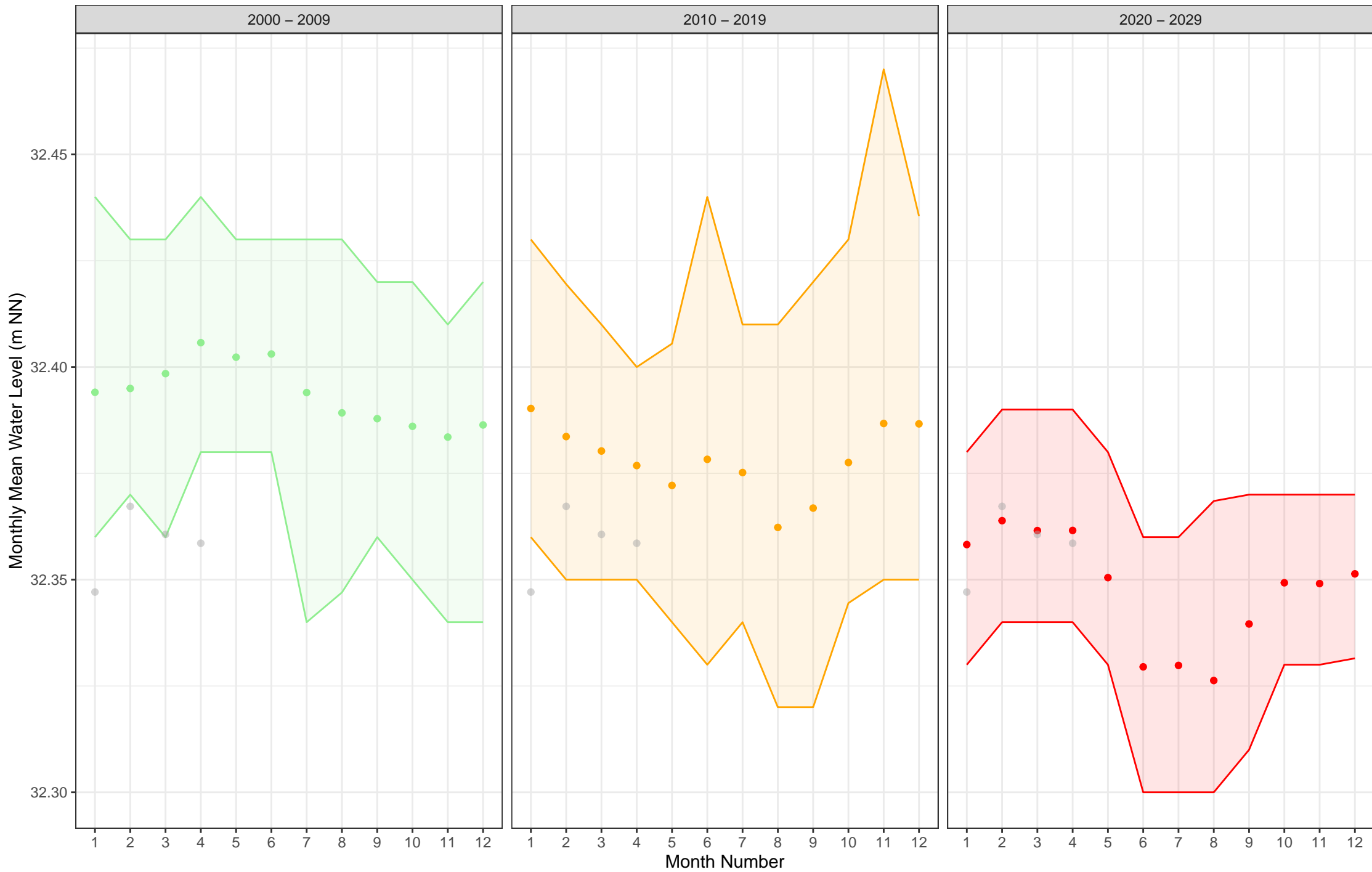


# Wiesengrund (Neuenhagener Mühlenfließ, id: 5861200, fluss-km: 3.00)



5%/95% Conf.-Interval    1990 - 1999    2000 - 2009    2010 - 2019    2020 - 2029    Mean    1990 - 1999    2000 - 2009    2010 - 2019    2020 - 2029

Schmöckwitz US (Zeuthener See, id: 5862811, fluss-km: 11.20)



Mean ■ 2000 - 2009 ● 2010 - 2019 ● 2020 - 2029   
 5%/95% Conf.-Interval  2000 - 2009  2010 - 2019  2020 - 2029



# Eisenacher Straße (Wuhle, id: 5863000, fluss-km: NA)

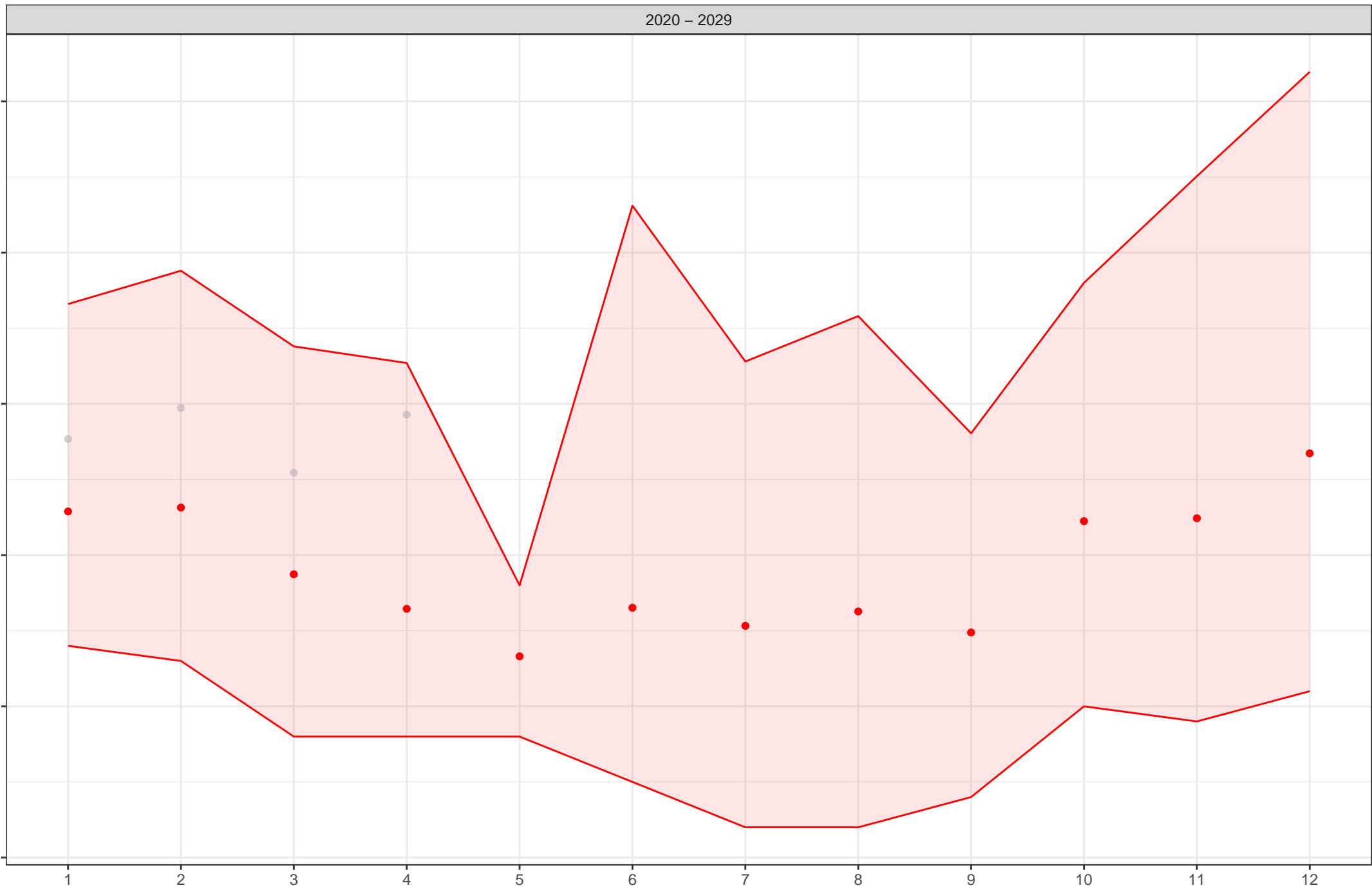


2020 - 2029

Monthly Mean Water Level (m NN)

Month Number

Mean  2020 - 2029    5%/95% Conf.-Interval  2020 - 2029



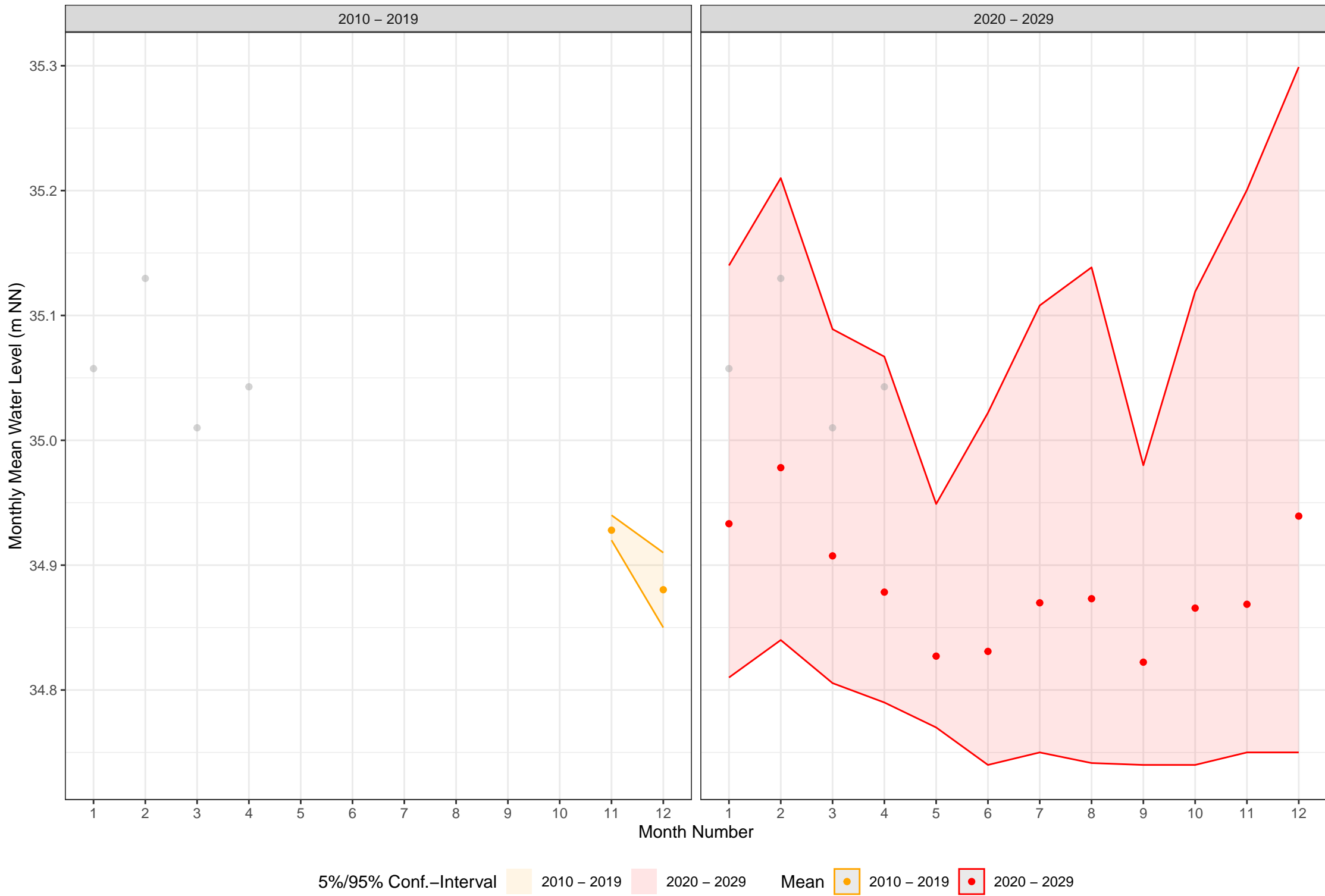
Wuhletal (Wuhle, id: 5864800, fluss-km: 8.04)



# Am Kienberg (Hellersdorfer Graben, id: 5864801, fluss-km: 0.26)



# Honsfelder Brücke (Wuhle, id: 5865000, fluss-km: 5.80)

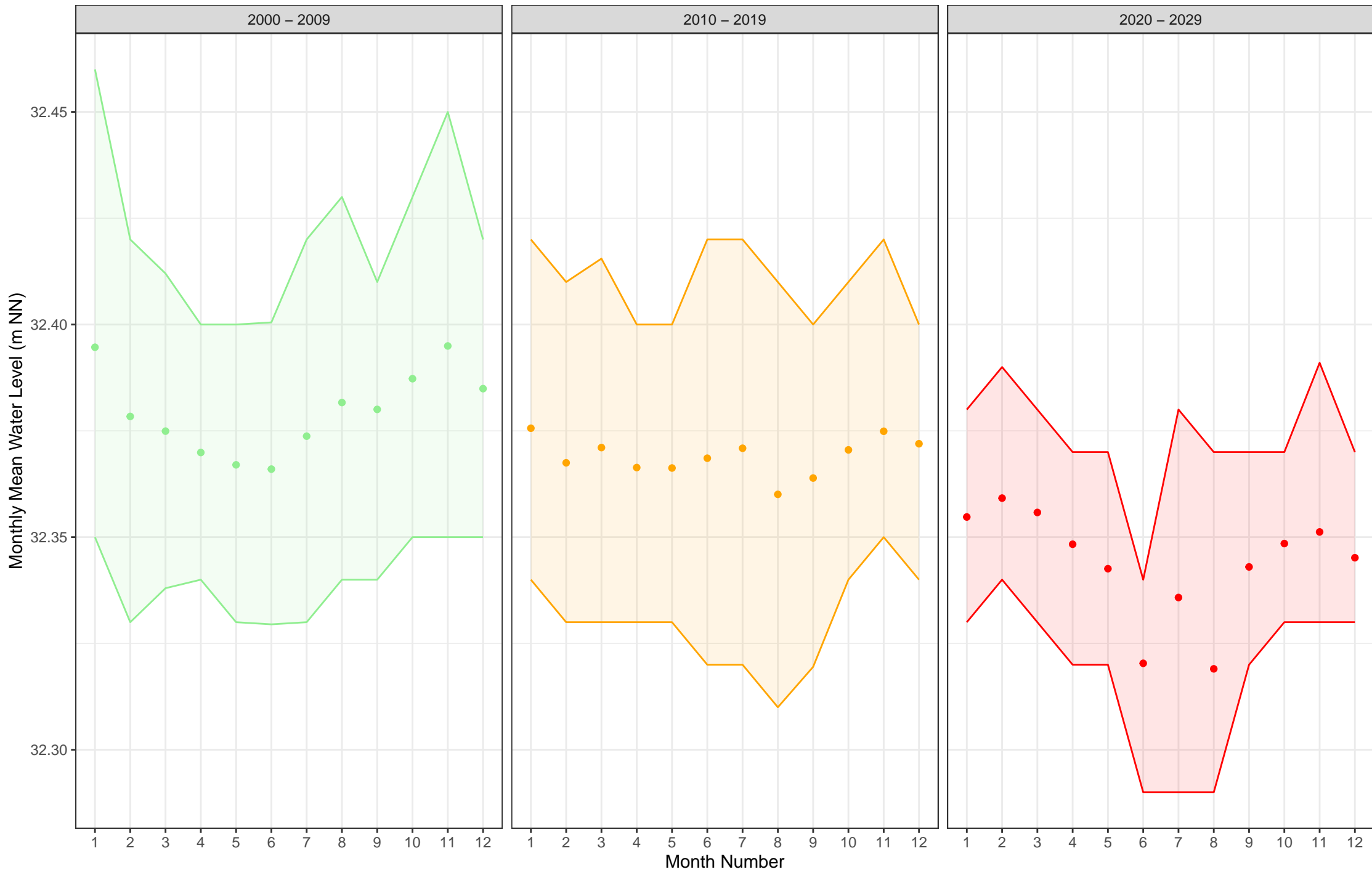




# Hoppendorfer Straße (Wuhle, id: 5865200, fluss-km: 2.90)



Am Bahndamm (Wuhle, id: 5865300, fluss-km: 0.85)



Mean ■ 2000 - 2009 ■ 2010 - 2019 ■ 2020 - 2029   
 5%/95% Conf.-Interval ■ 2000 - 2009 ■ 2010 - 2019 ■ 2020 - 2029

Allee der Kosmonauten (M.–H.–Grenzgr., id: 5865900, fluss-km: 4.10)

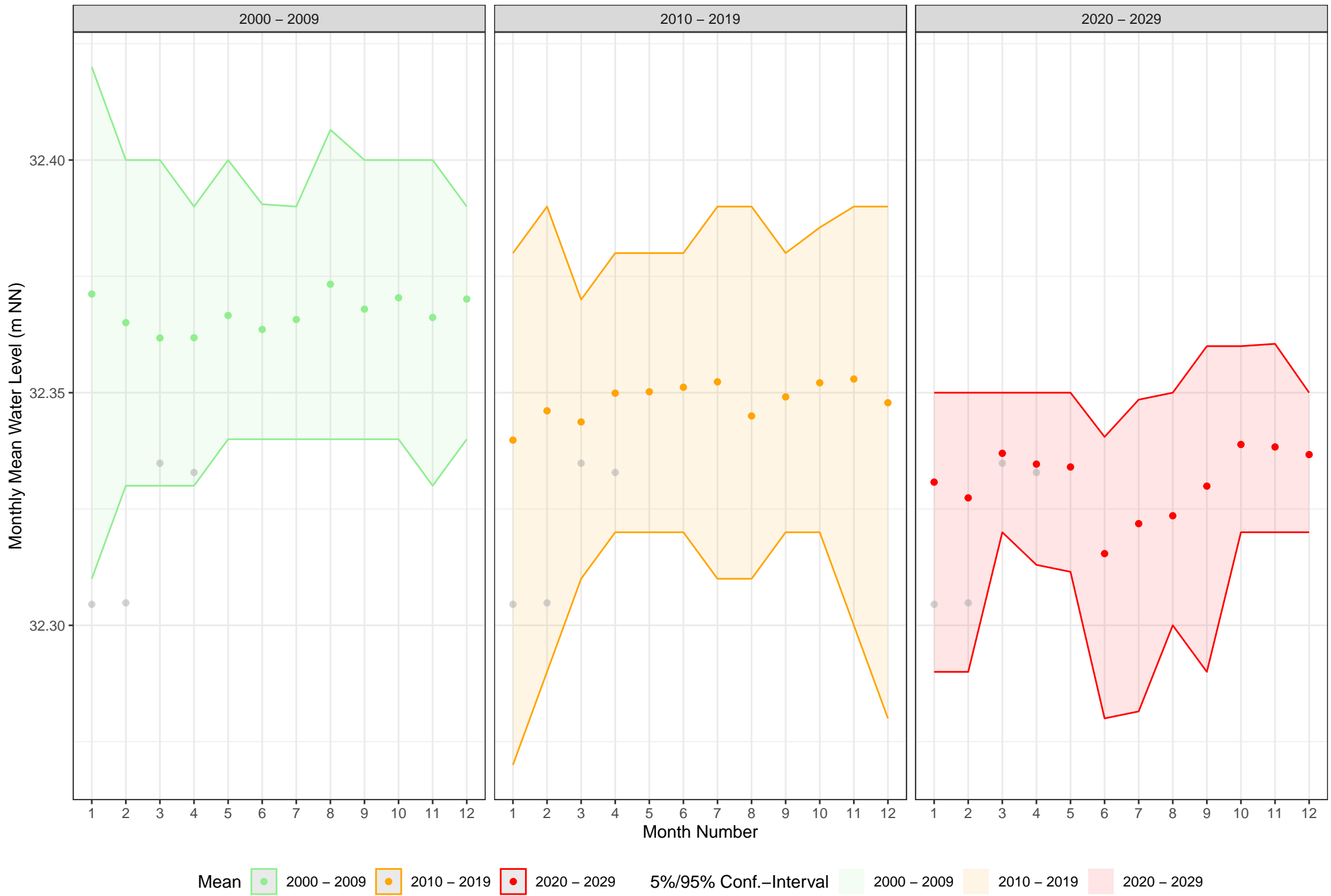


5%/95% Conf.-Interval 1990 - 1999 2000 - 2009 2010 - 2019 2020 - 2029 Mean 1990 - 1999 2000 - 2009 2010 - 2019 2020 - 2029

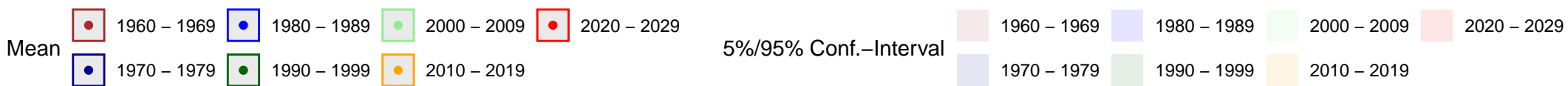
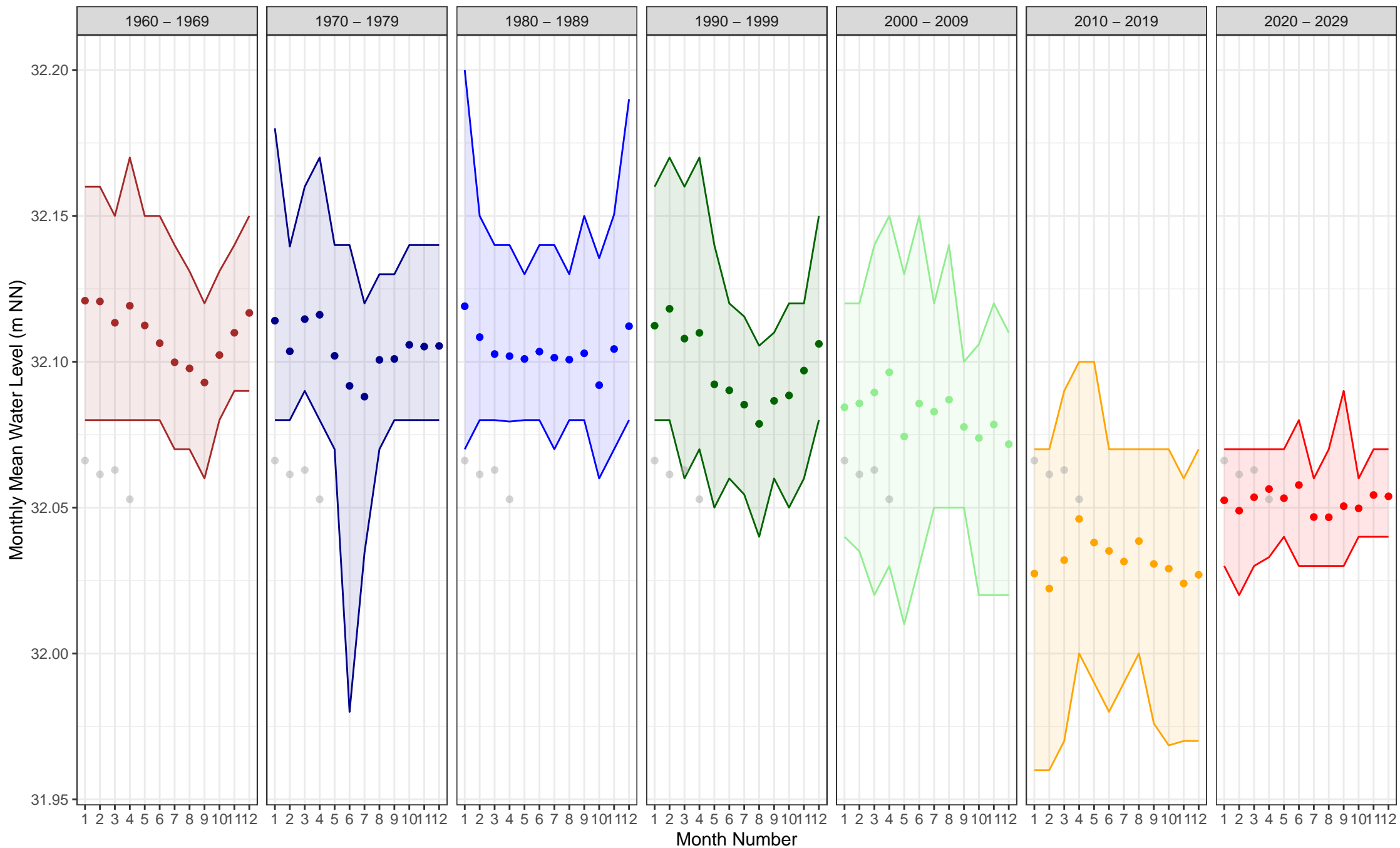
Zoo (Landwehrkanal, id: 5866301, fluss-km: 1.90)



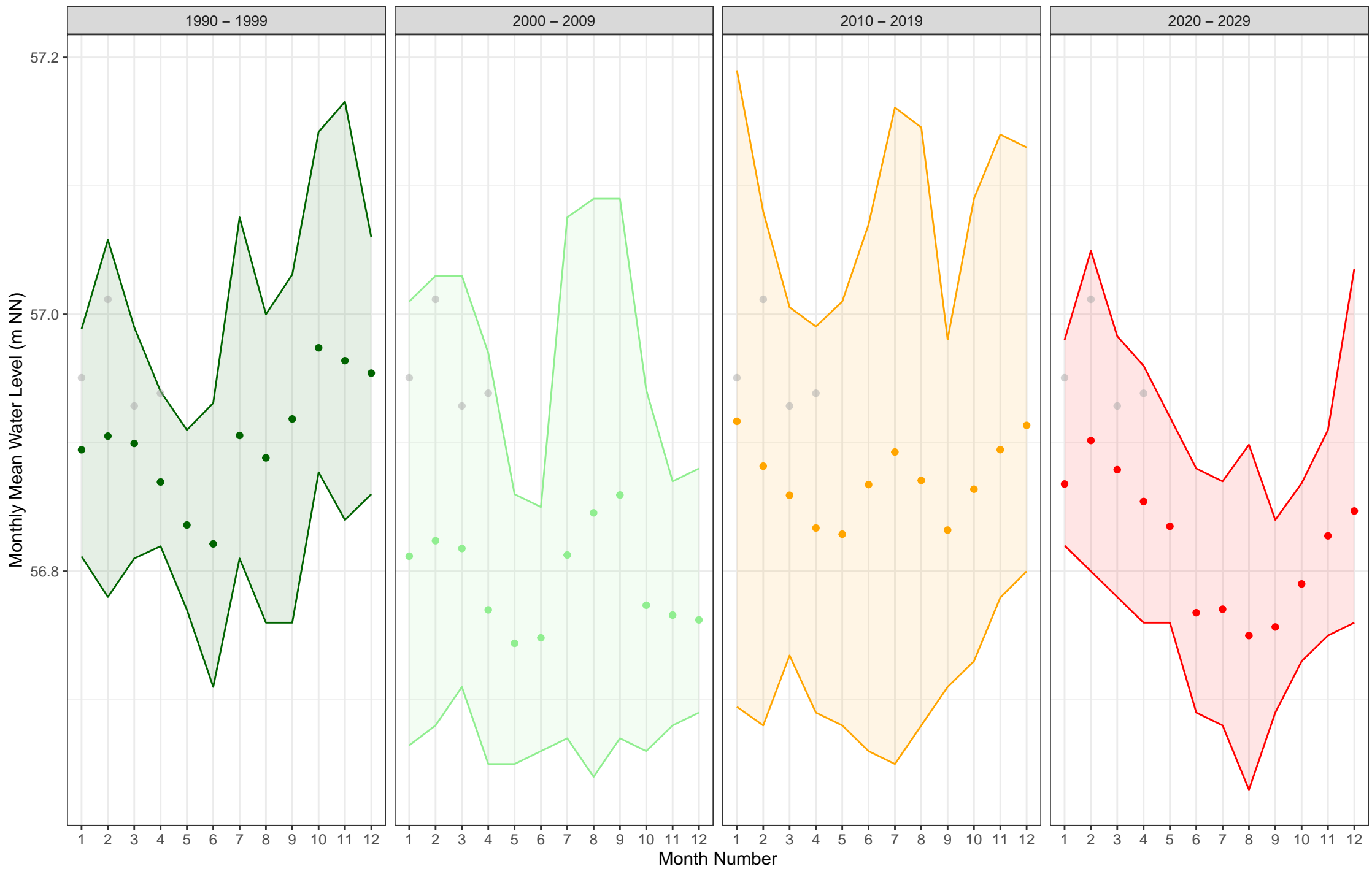
# Schleuse Neuköln OP (Neuk. Schifffahrtskanal, id: 5866700, fluss-km: 3.25)



# Schleuse Neuköln UP (Neuk. Schifffahrtskanal, id: 5866800, fluss-km: 3.10)



# Röntgental (Panke, id: 5867000, fluss-km: 17.80)



5%/95% Conf.-Interval 1990 - 1999 2000 - 2009 2010 - 2019 2020 - 2029 Mean 1990 - 1999 2000 - 2009 2010 - 2019 2020 - 2029

# Wiltbergstraße (Panke, id: 5867001, fluss-km: 15.50)

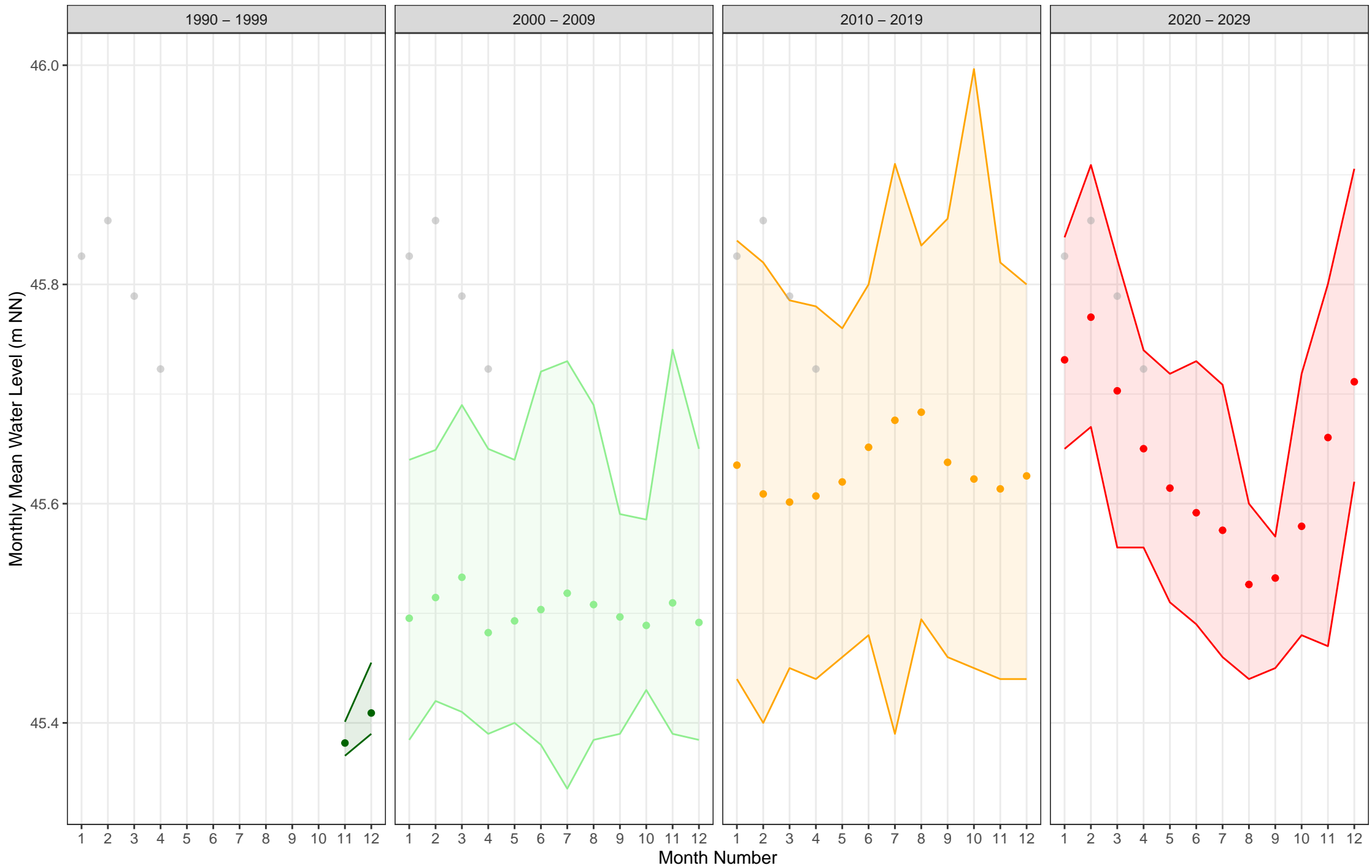




# Blankenfelde (Blankenfelder Graben, id: 5867003, fluss-km: NA)



# Krontaler Straße (Panke, id: 5867100, fluss-km: 11.40)



5%/95% Conf.-Interval 1990 - 1999 2000 - 2009 2010 - 2019 2020 - 2029 Mean 1990 - 1999 2000 - 2009 2010 - 2019 2020 - 2029

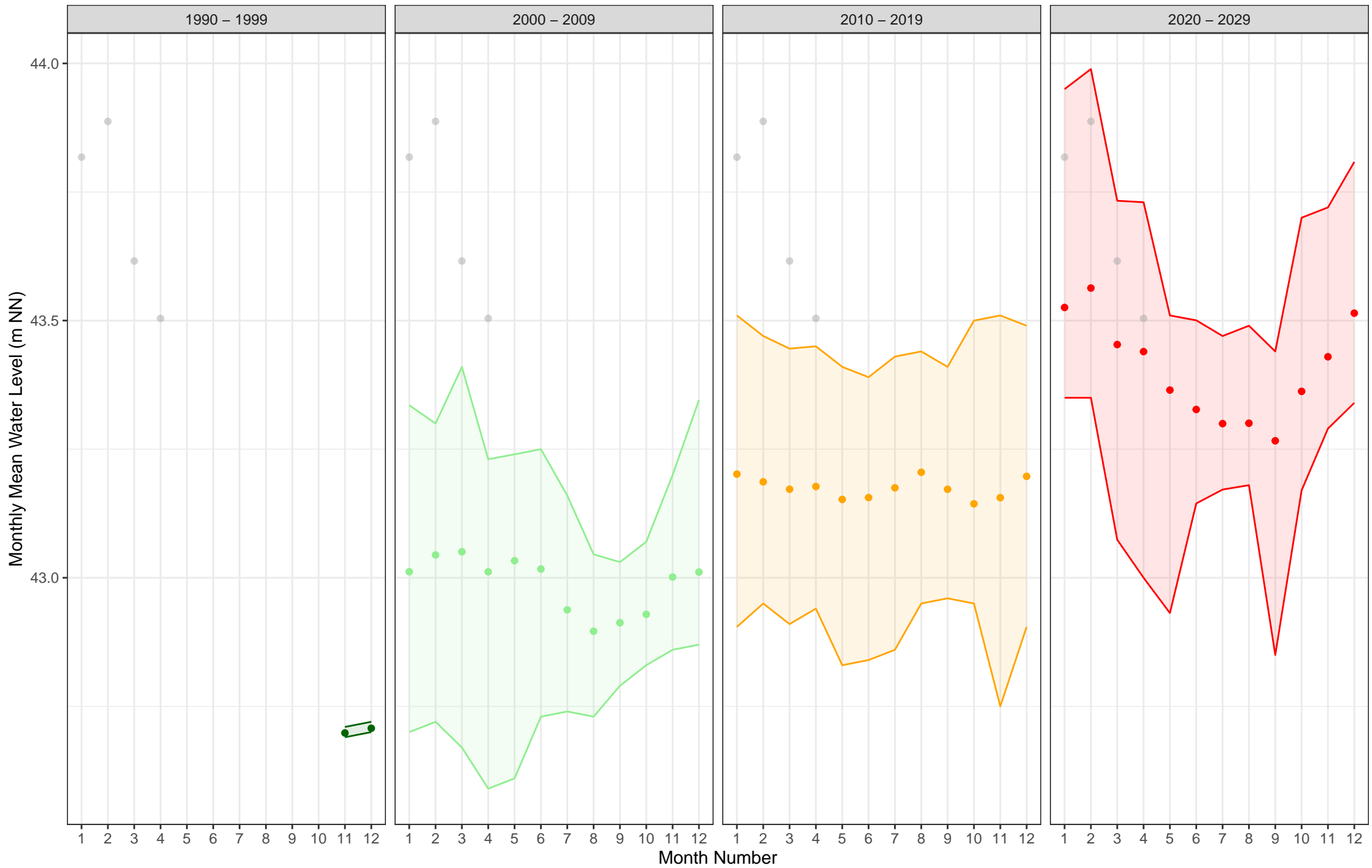
# Flaischlenstraße (Laake, id: 5867101, fluss-km: NA)



# Verteiler OP (Panke, id: 5867201, fluss-km: 8.70)

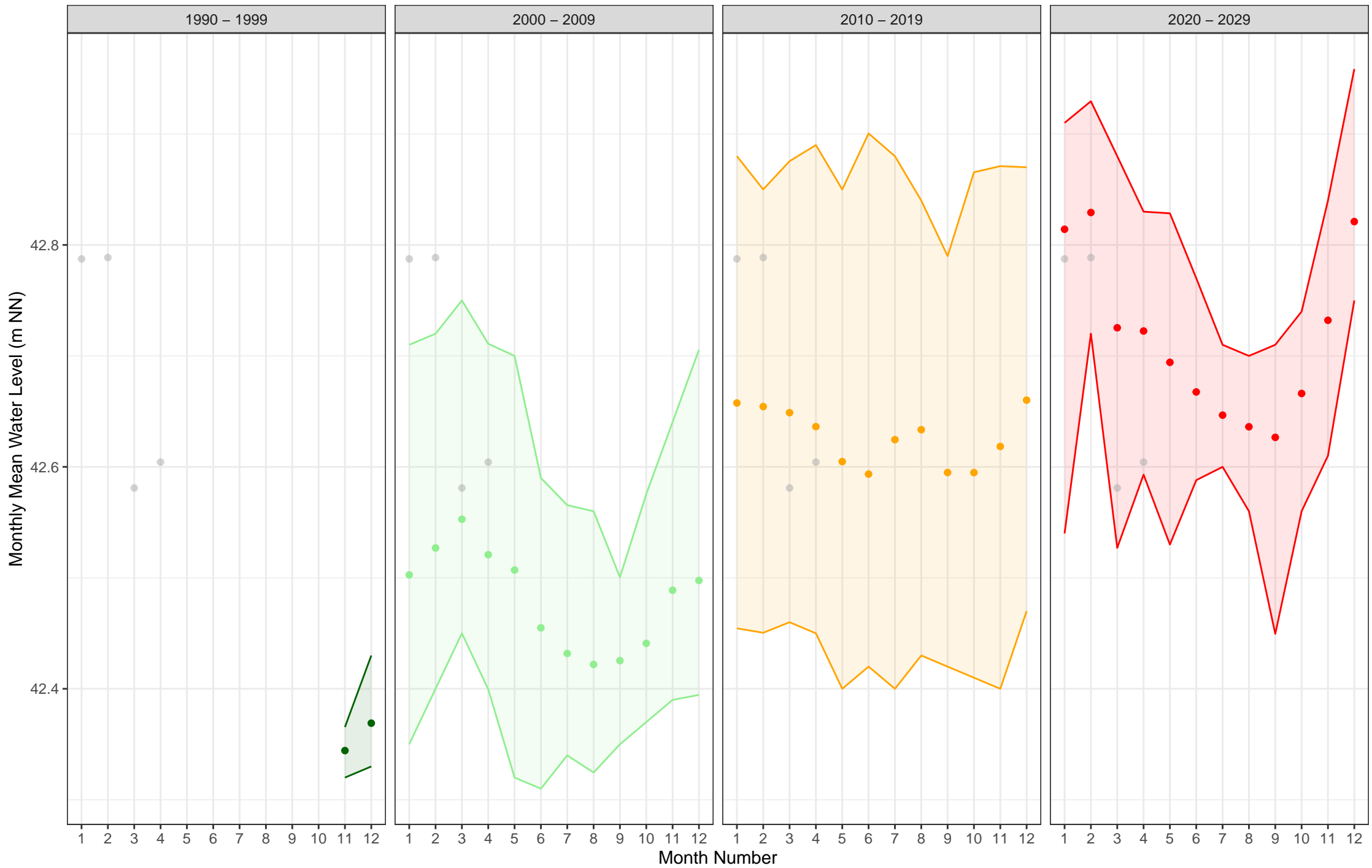


Verteiler UP (Panke, id: 5867202, fluss-km: 8.70)



5%/95% Conf.-Interval 1990 - 1999 2000 - 2009 2010 - 2019 2020 - 2029 Mean 1990 - 1999 2000 - 2009 2010 - 2019 2020 - 2029

# Heinersdorf (Panke, id: 5867300, fluss-km: 7.80)

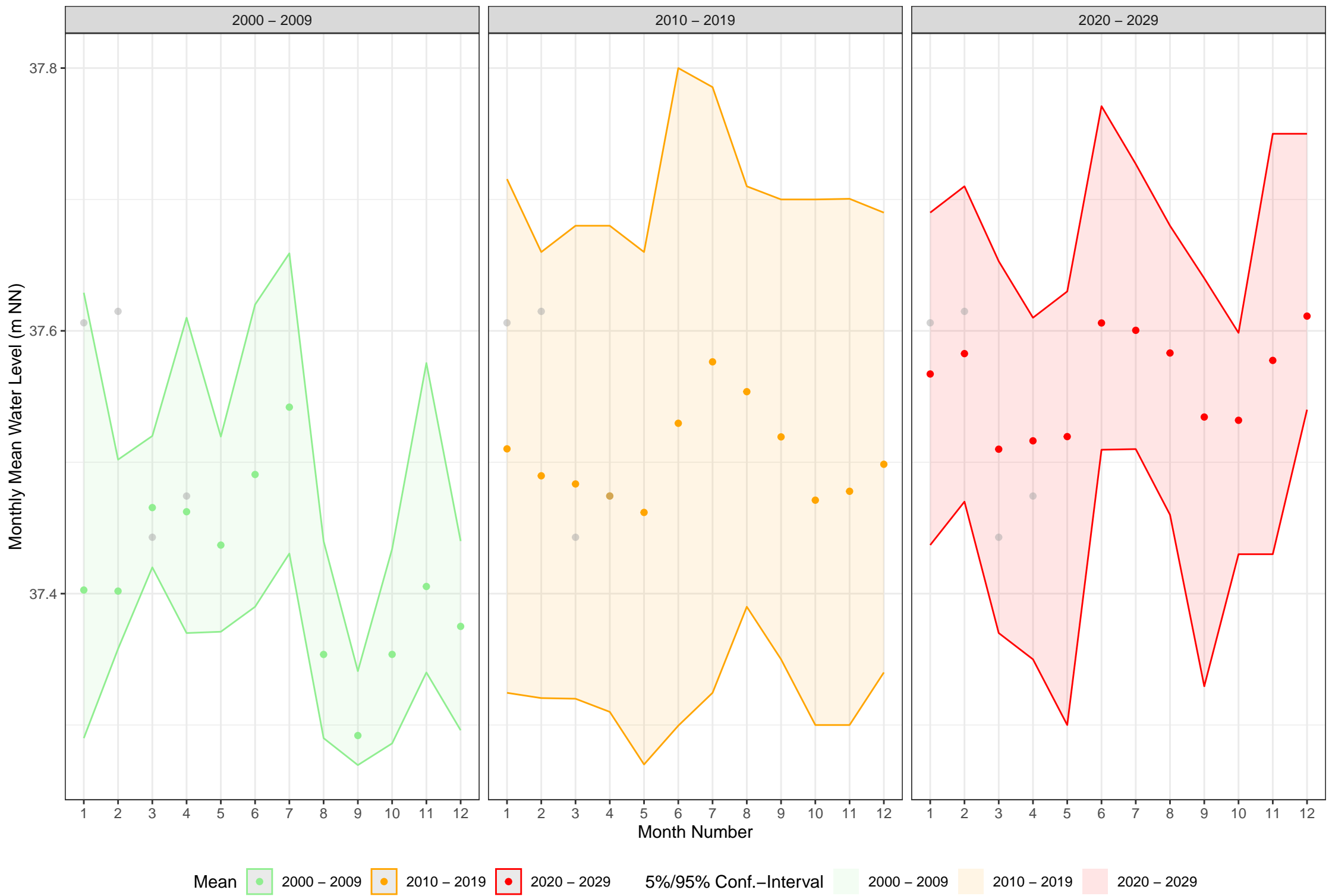


5%/95% Conf.-Interval 1990 - 1999 2000 - 2009 2010 - 2019 2020 - 2029 Mean 1990 - 1999 2000 - 2009 2010 - 2019 2020 - 2029

# Venturigerinne (Malchower Fließgraben, id: 5867301, fluss-km: NA)

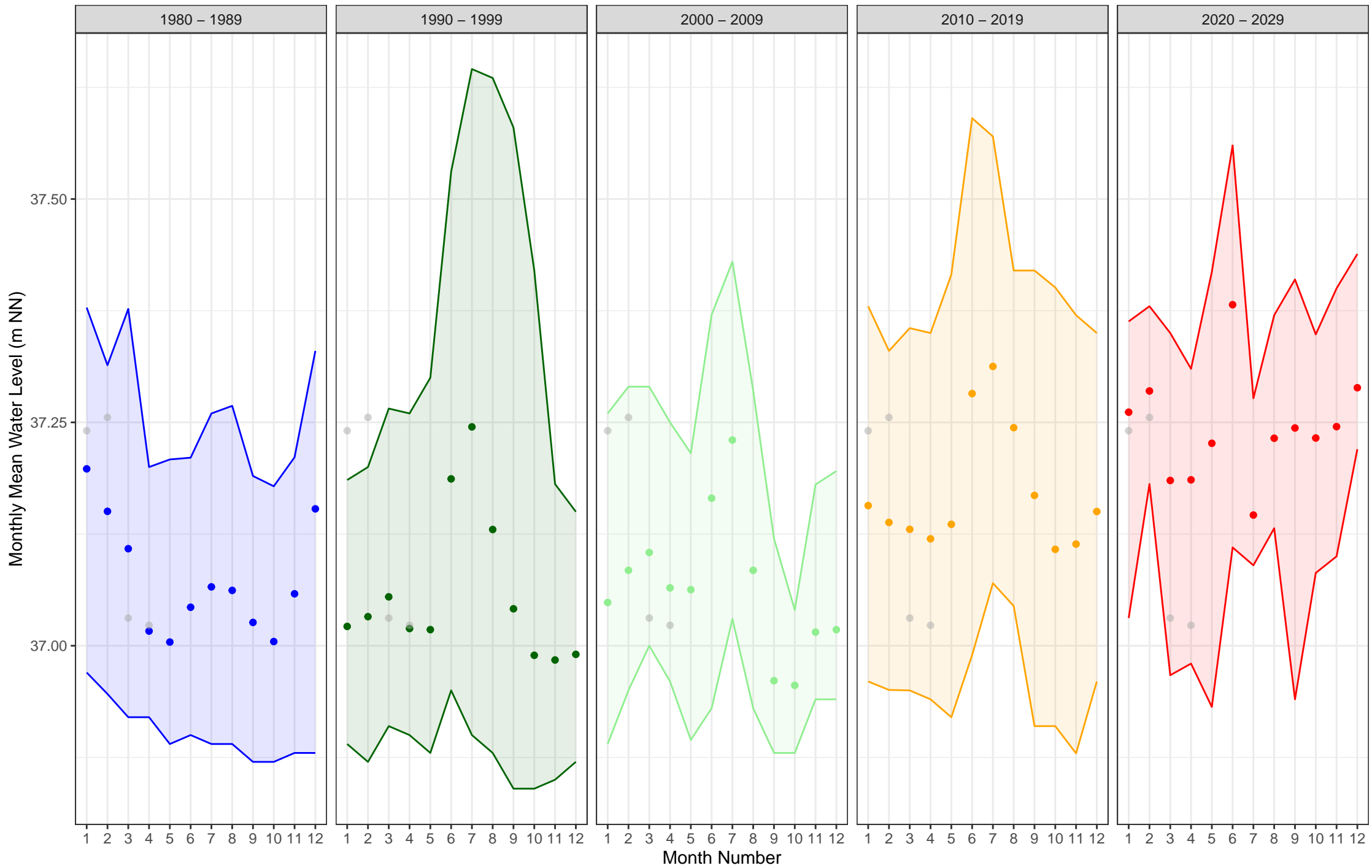


# Bürgerpark (Panke, id: 5867401, fluss-km: 4.27)





# Kühnemannstraße (Panke, id: 5867500, fluss-km: 3.98)



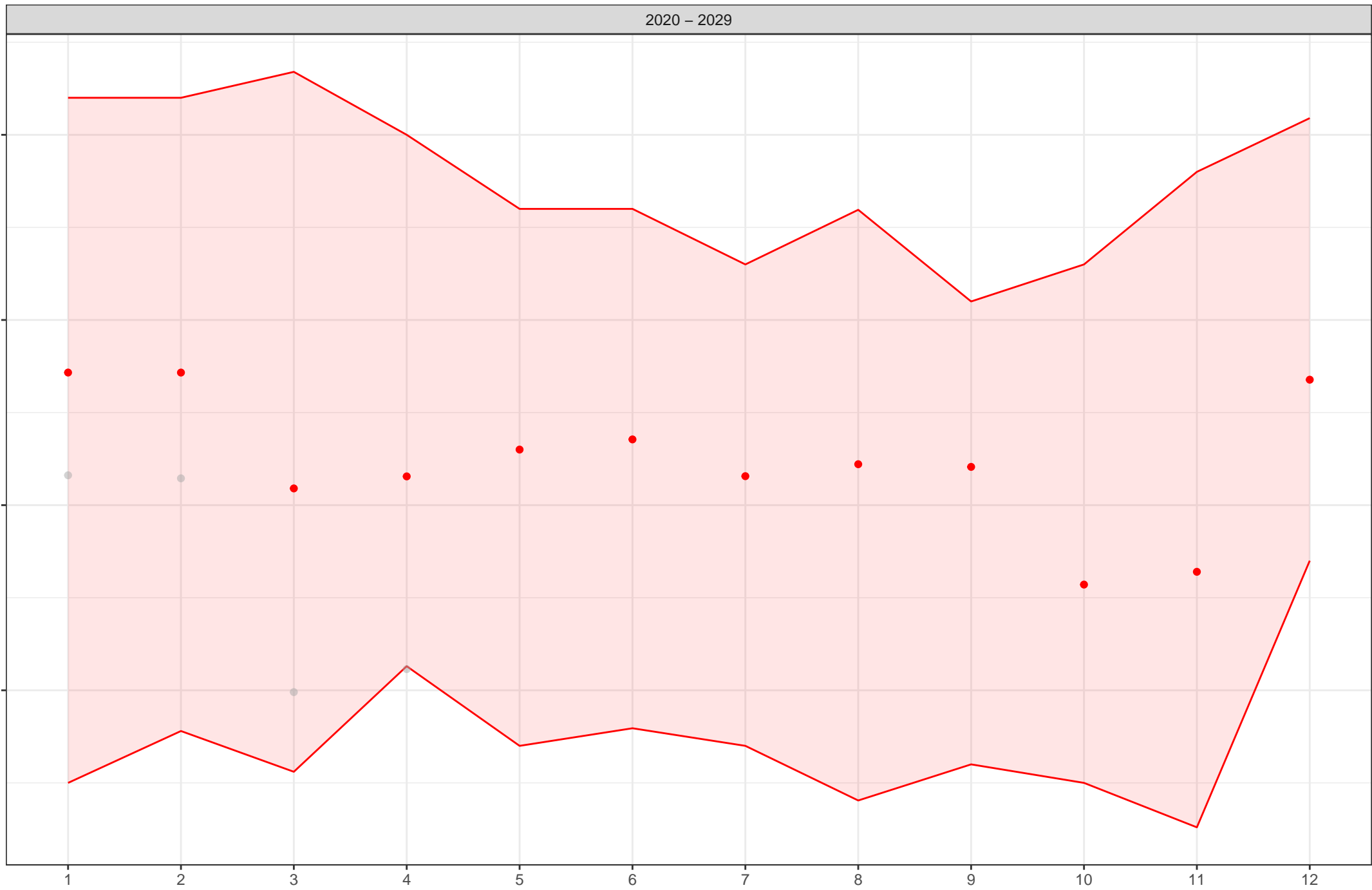
■ 1980 - 1989   
 ■ 1990 - 1999   
 ■ 2000 - 2009   
 ■ 2010 - 2019   
 ■ 2020 - 2029   
 5%/95% Conf.-Interval   
 1980 - 1989   
 1990 - 1999   
 2000 - 2009   
 2010 - 2019

2020 - 2029

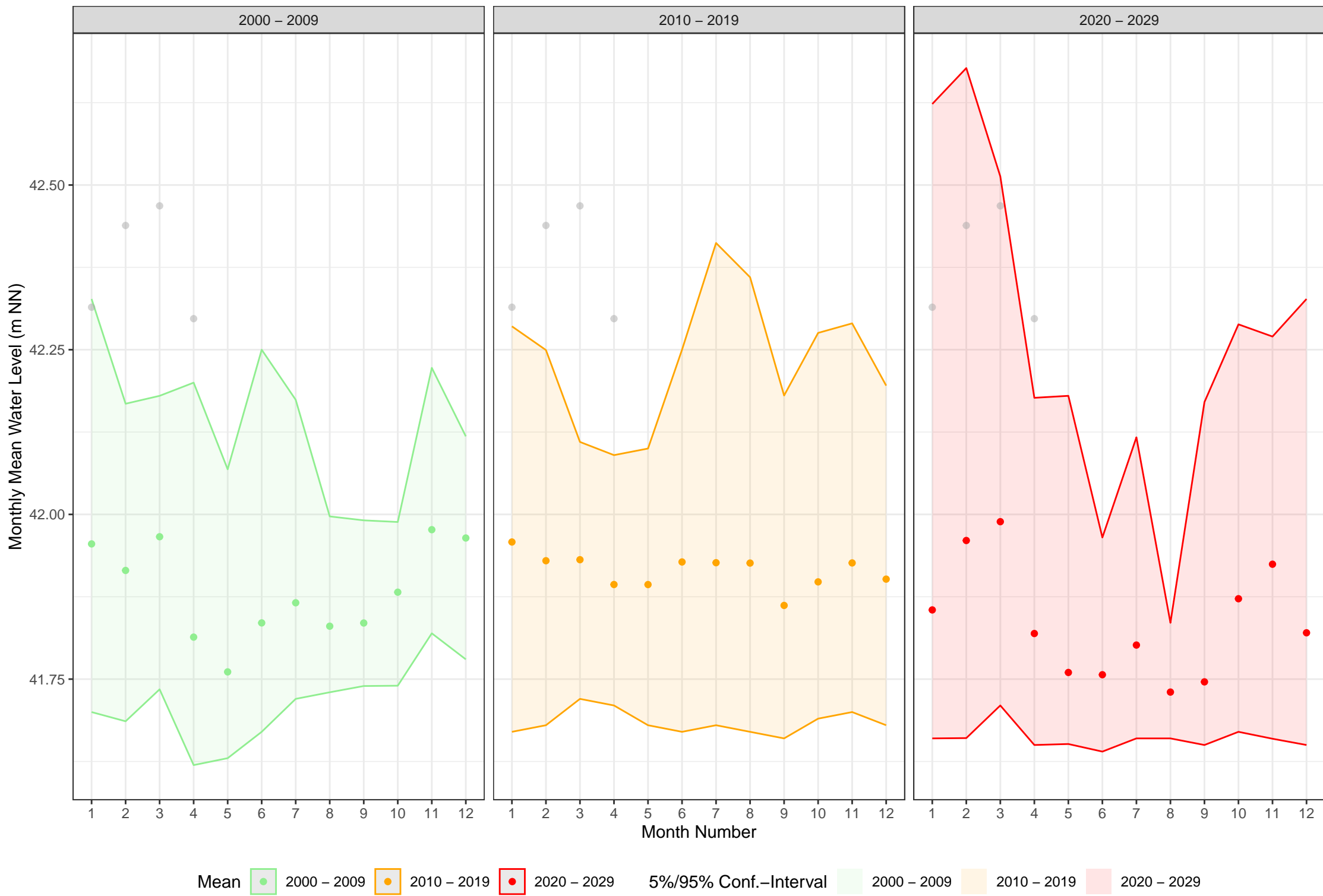
Monthly Mean Water Level (m NN)

Month Number

Mean ● 2020 - 2029    5%/95% Conf.-Interval  2020 - 2029



# Pasewalker Brücke (Nordgraben, id: 5867700, fluss-km: 11.60)

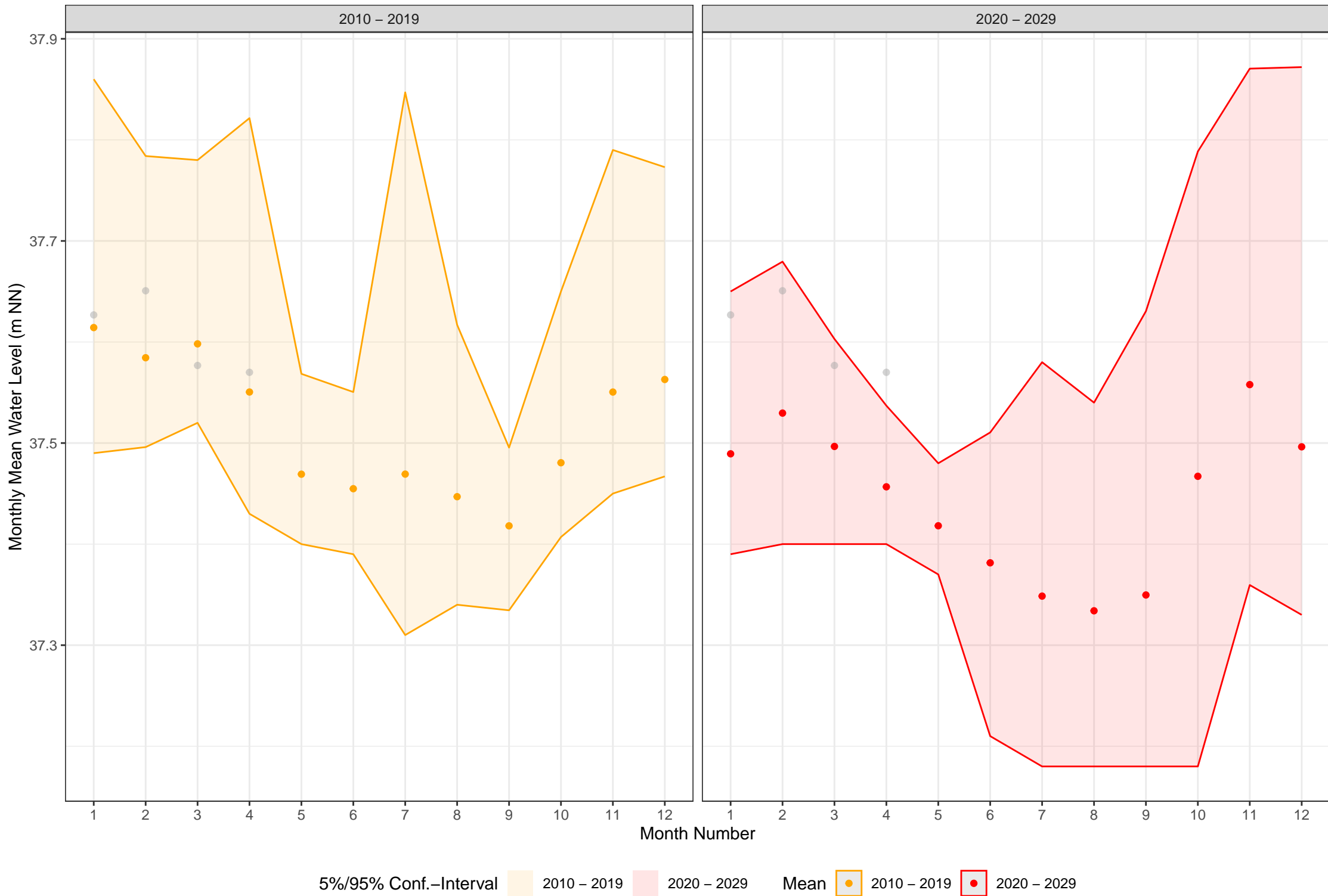


Mean ■ 2000 - 2009 ■ 2010 - 2019 ■ 2020 - 2029   
 5%/95% Conf.-Interval  2000 - 2009  2010 - 2019  2020 - 2029

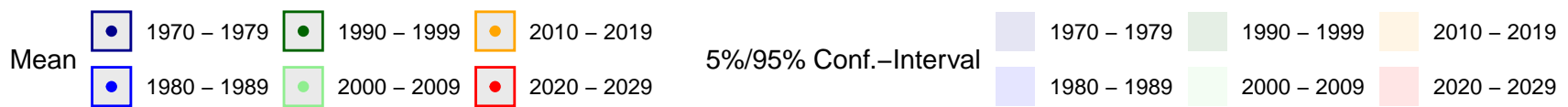
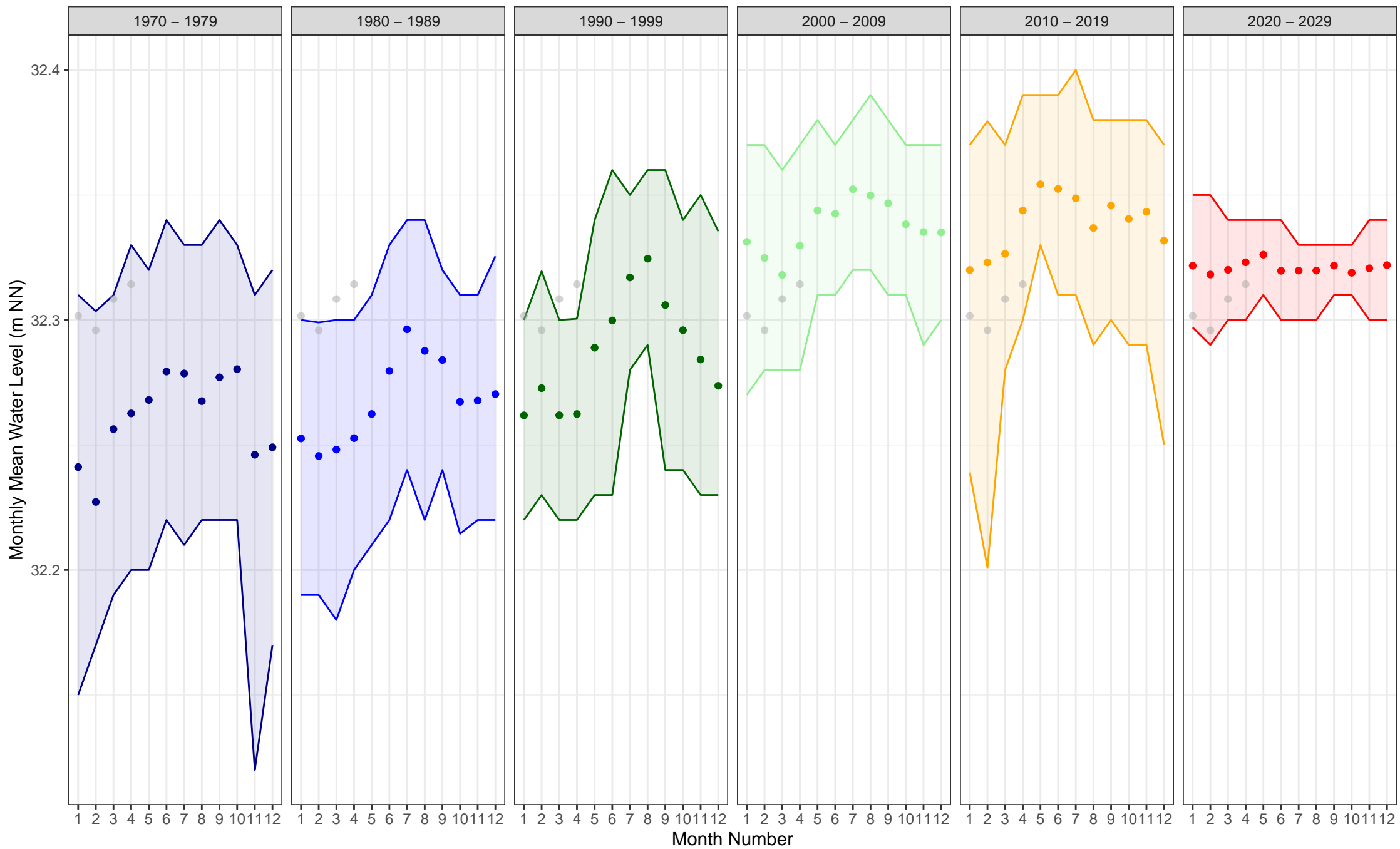
# Eisenbahnbrücke (Nordgraben, id: 5867900, fluss-km: 1.30)



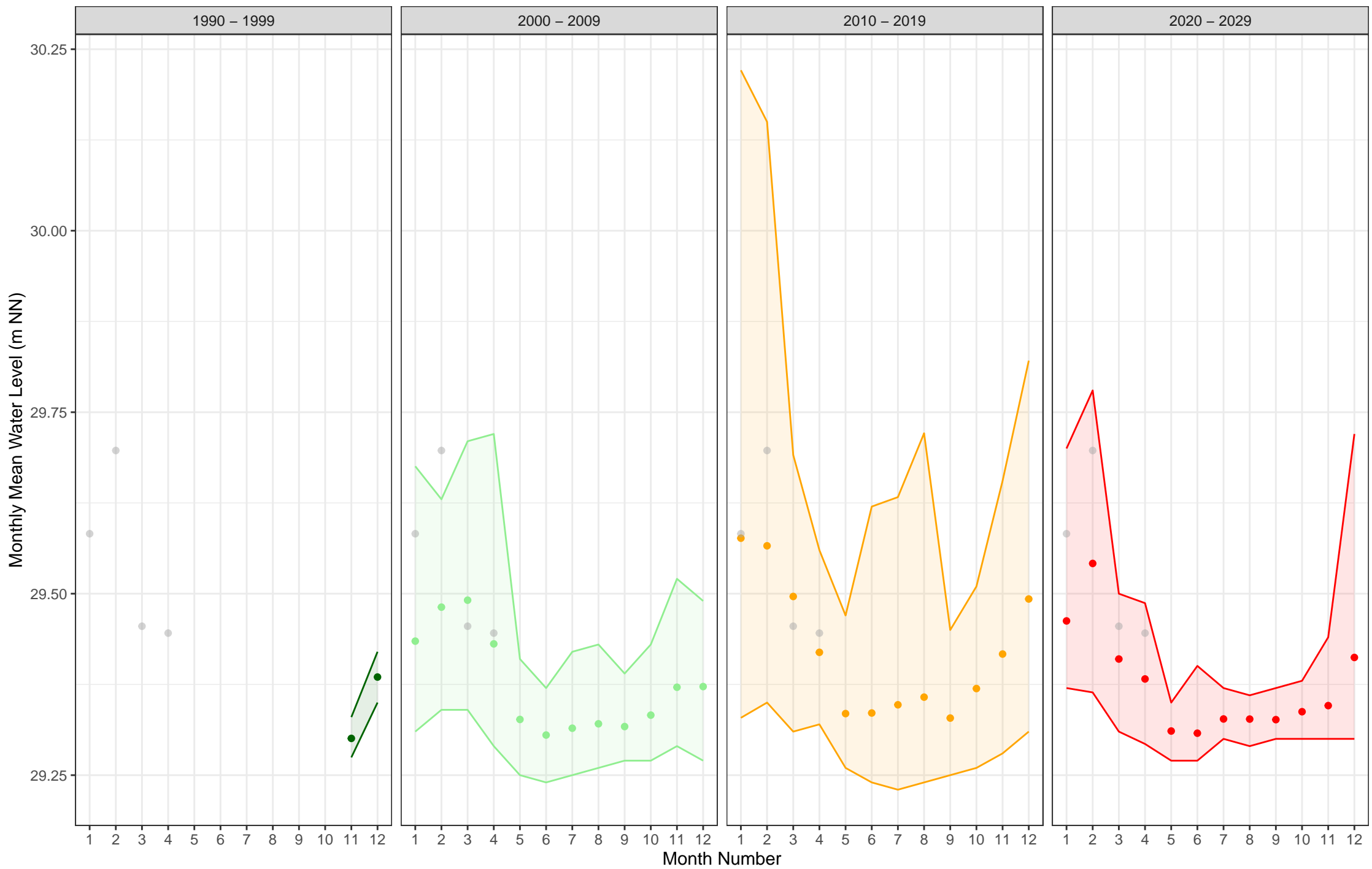
# Krummendammbrücke (Neuenhagener Mühlenfließ, id: 5869700, fluss-km: 6.60)



Lichterfelde (Teltowkanal, id: 5870100, fluss-km: 15.69)



# Alsenbrücke (Griebnitzkanal, id: 5870400, fluss-km: 1.46)



5%/95% Conf.-Interval    1990 - 1999    2000 - 2009    2010 - 2019    2020 - 2029    Mean    1990 - 1999    2000 - 2009    2010 - 2019    2020 - 2029