

Tiefwerder (Havel, id: 5803200, fluss-km: 1.48)

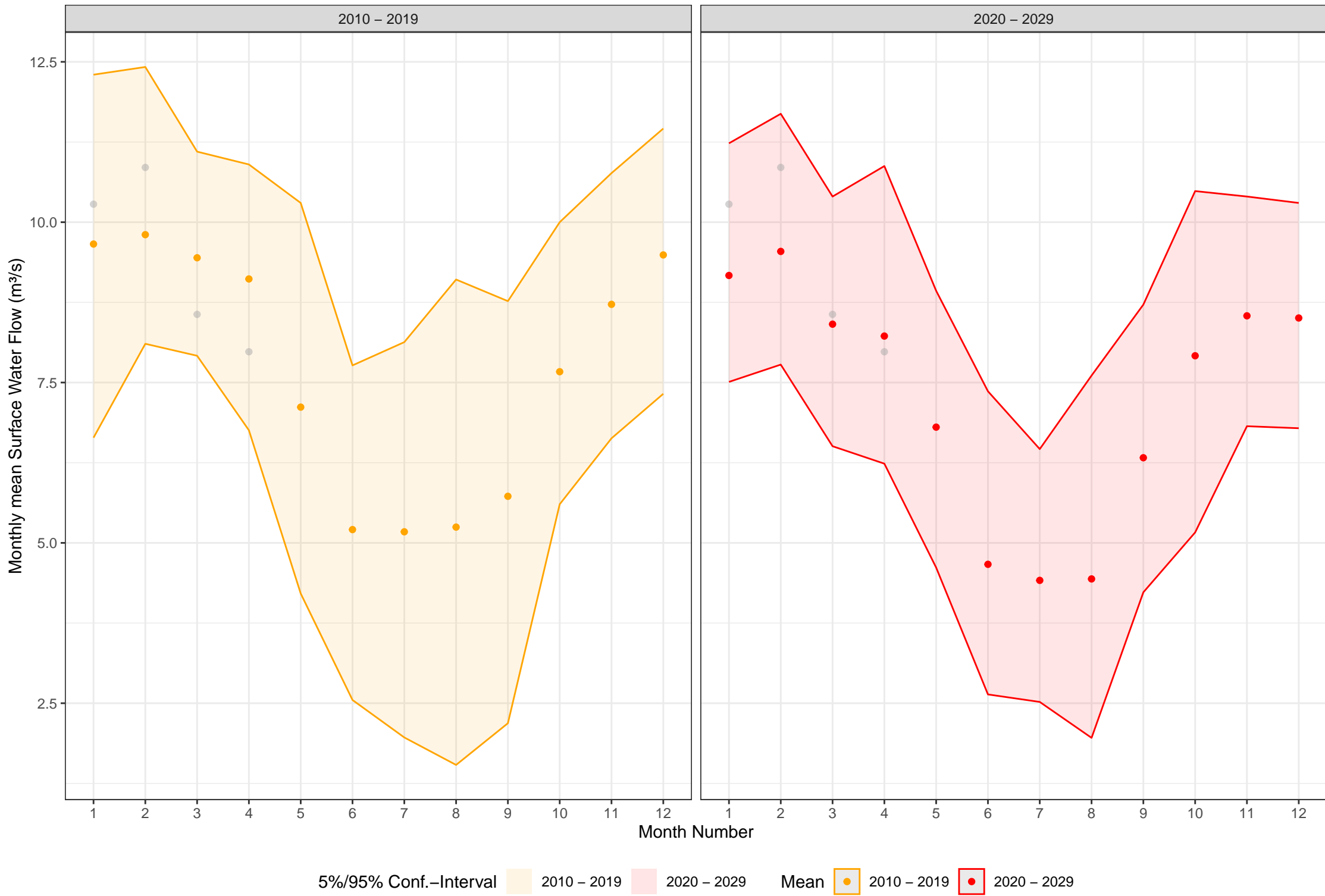


● 1980 - 1989   
 ● 1990 - 1999   
 ● 2000 - 2009   
 ● 2010 - 2019   
 ● 2020 - 2029   
 5%/95% Conf.-Interval   
 1980 - 1989   
 1990 - 1999   
 2000 - 2009   
 2010 - 2019   
 2020 - 2029

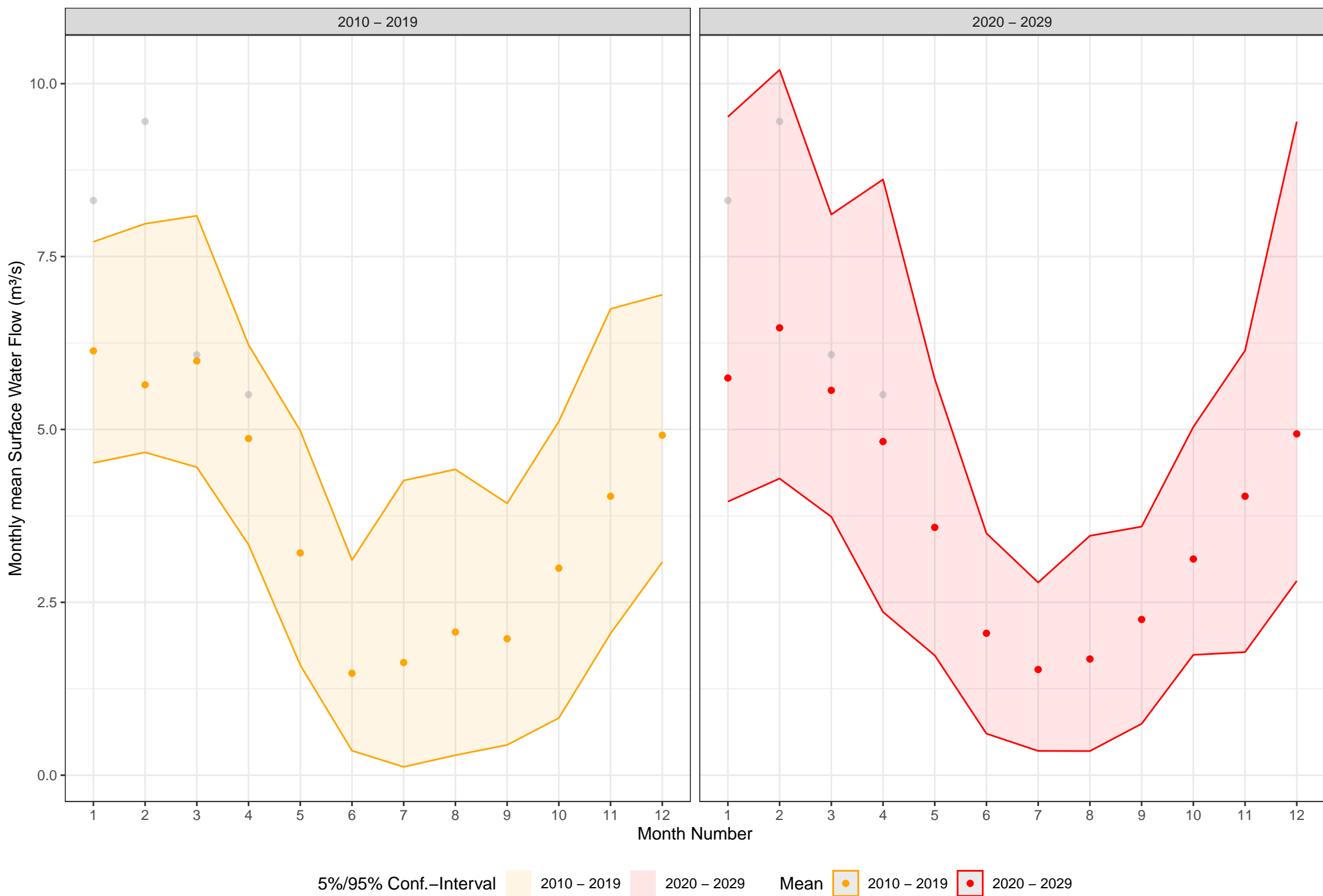
# Tegelort (Havel, id: 5815911, fluss-km: 4.95)



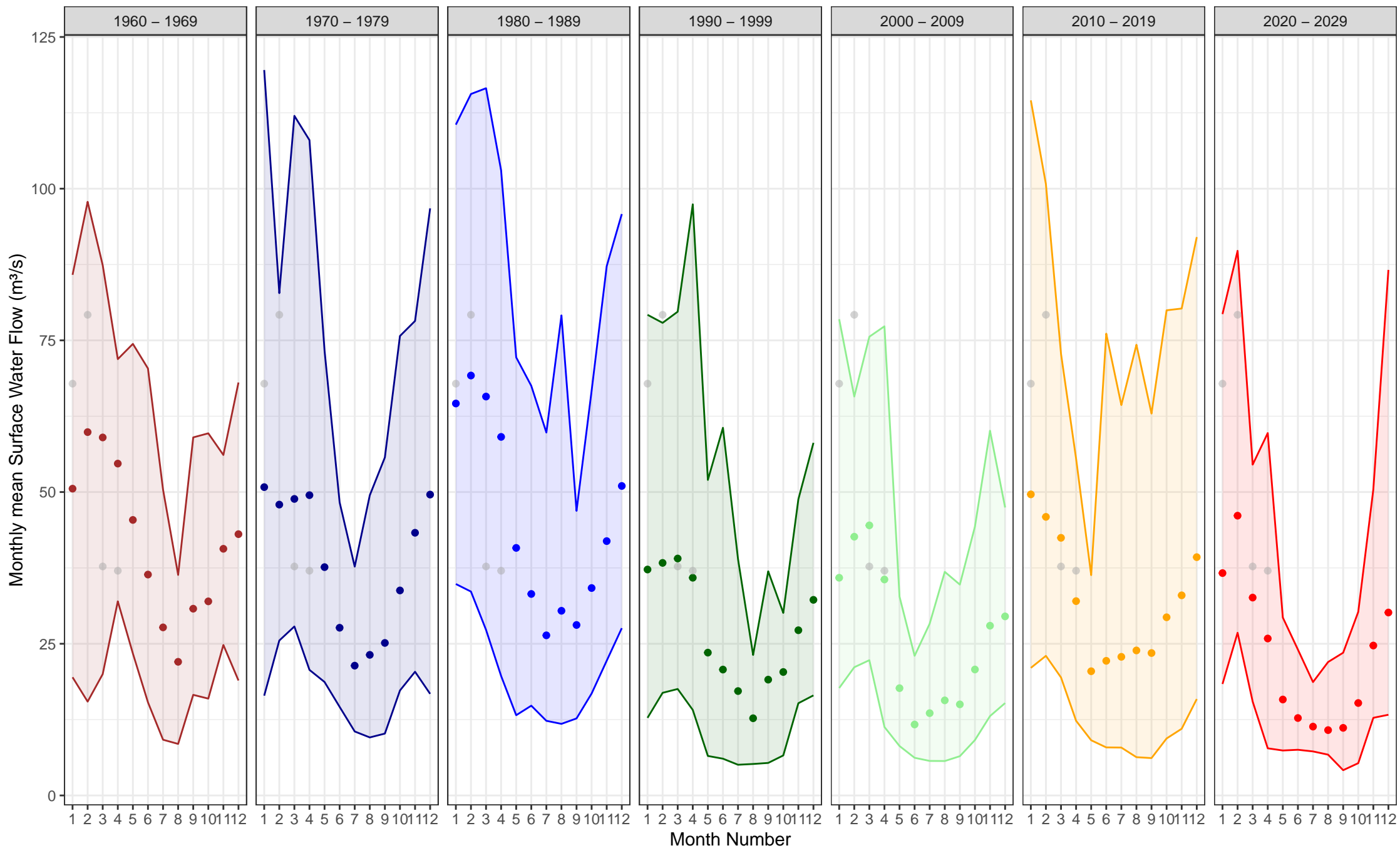
# Neue Fahlenbergbrücke (Gosener Kanal, id: 5826701, fluss-km: 1.00)



# Fähre Rahnsdorf (Müggelspree, id: 5827101, fluss-km: 8.51)



Sophienwerder (Spree, id: 5827700, fluss-km: 0.60)



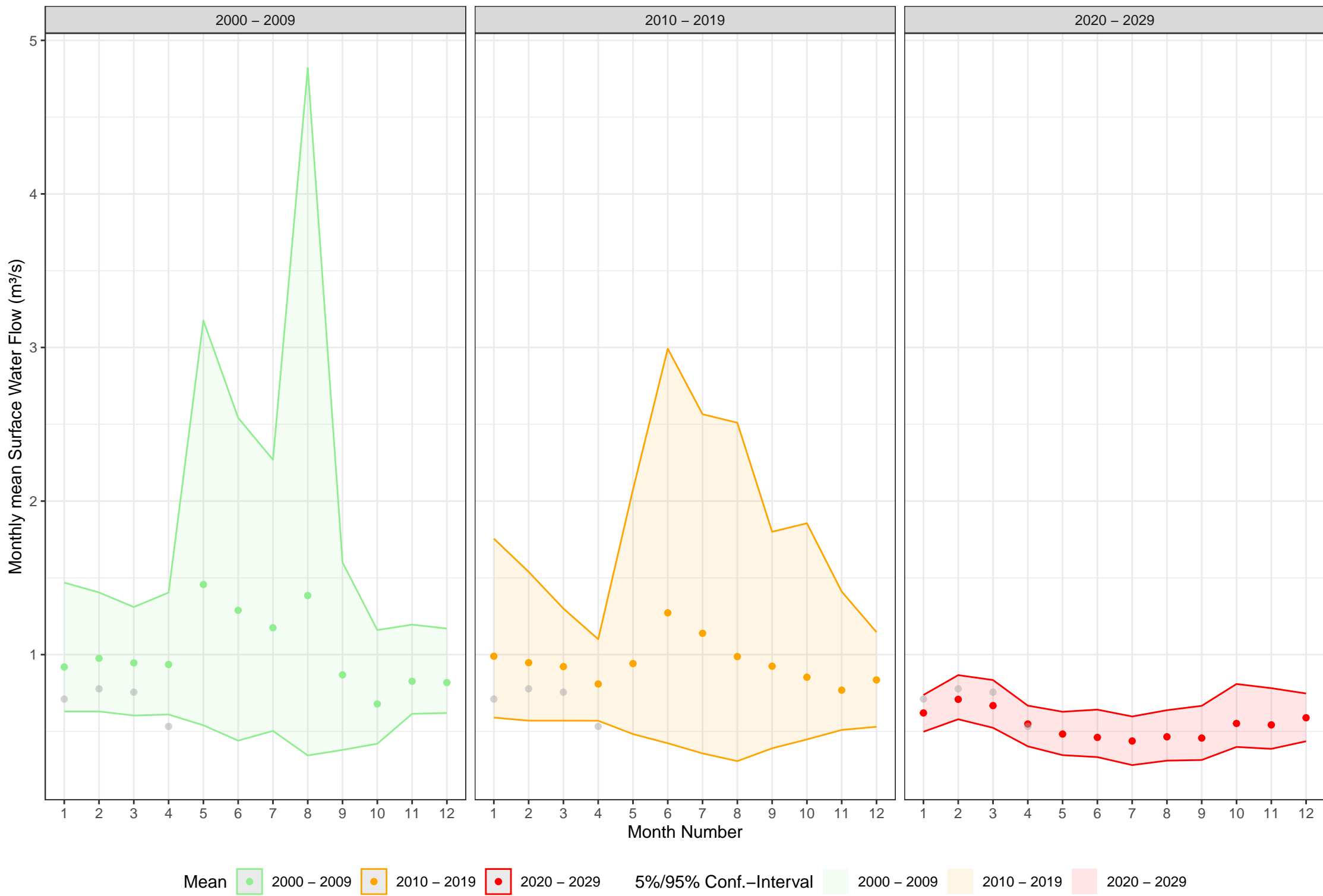
Mean

- 1960 – 1969
- 1970 – 1979
- 1980 – 1989
- 1990 – 1999
- 2000 – 2009
- 2010 – 2019
- 2020 – 2029

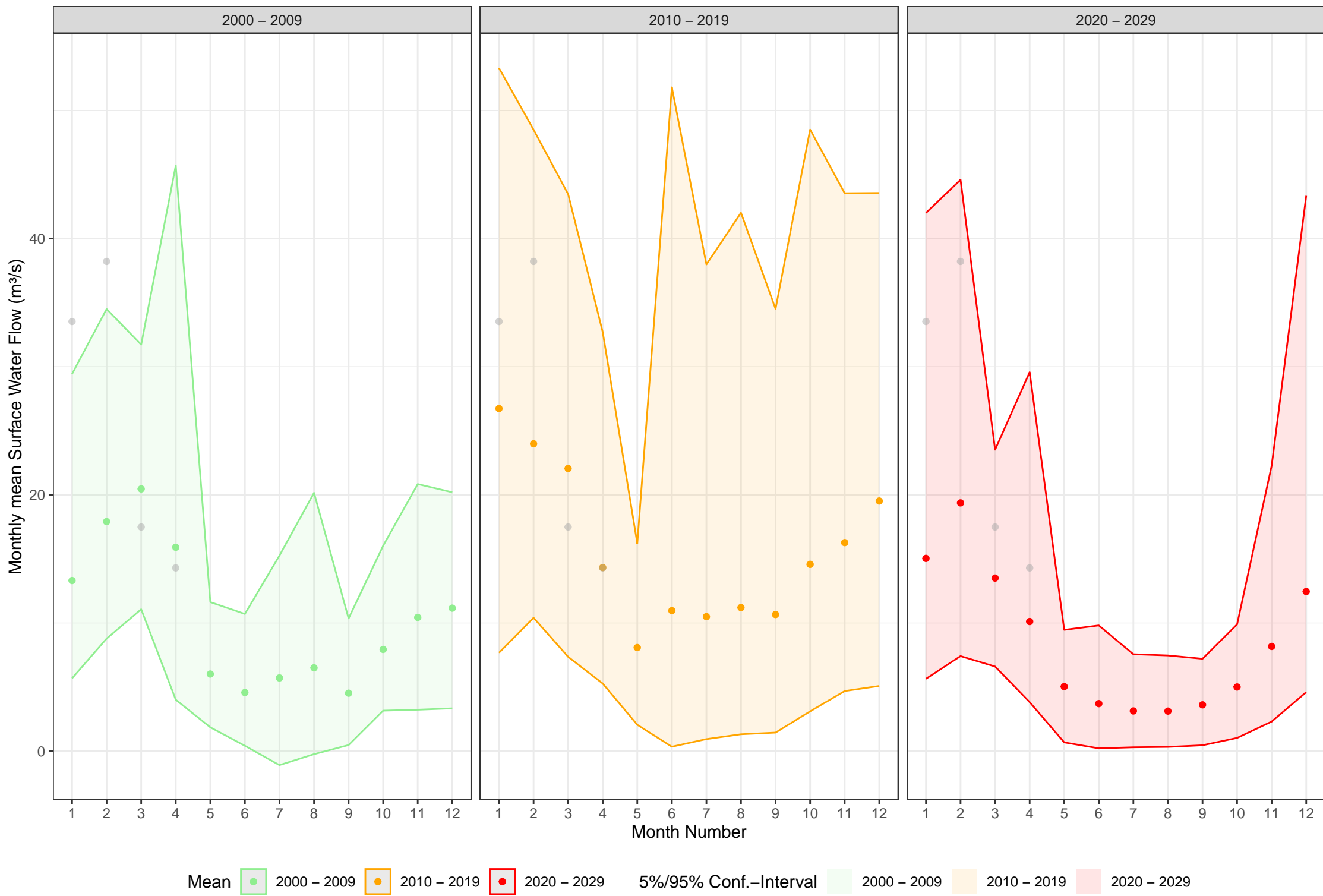
5%/95% Conf.-Interval

- 1960 – 1969
- 1970 – 1979
- 1980 – 1989
- 1990 – 1999
- 2000 – 2009
- 2010 – 2019
- 2020 – 2029

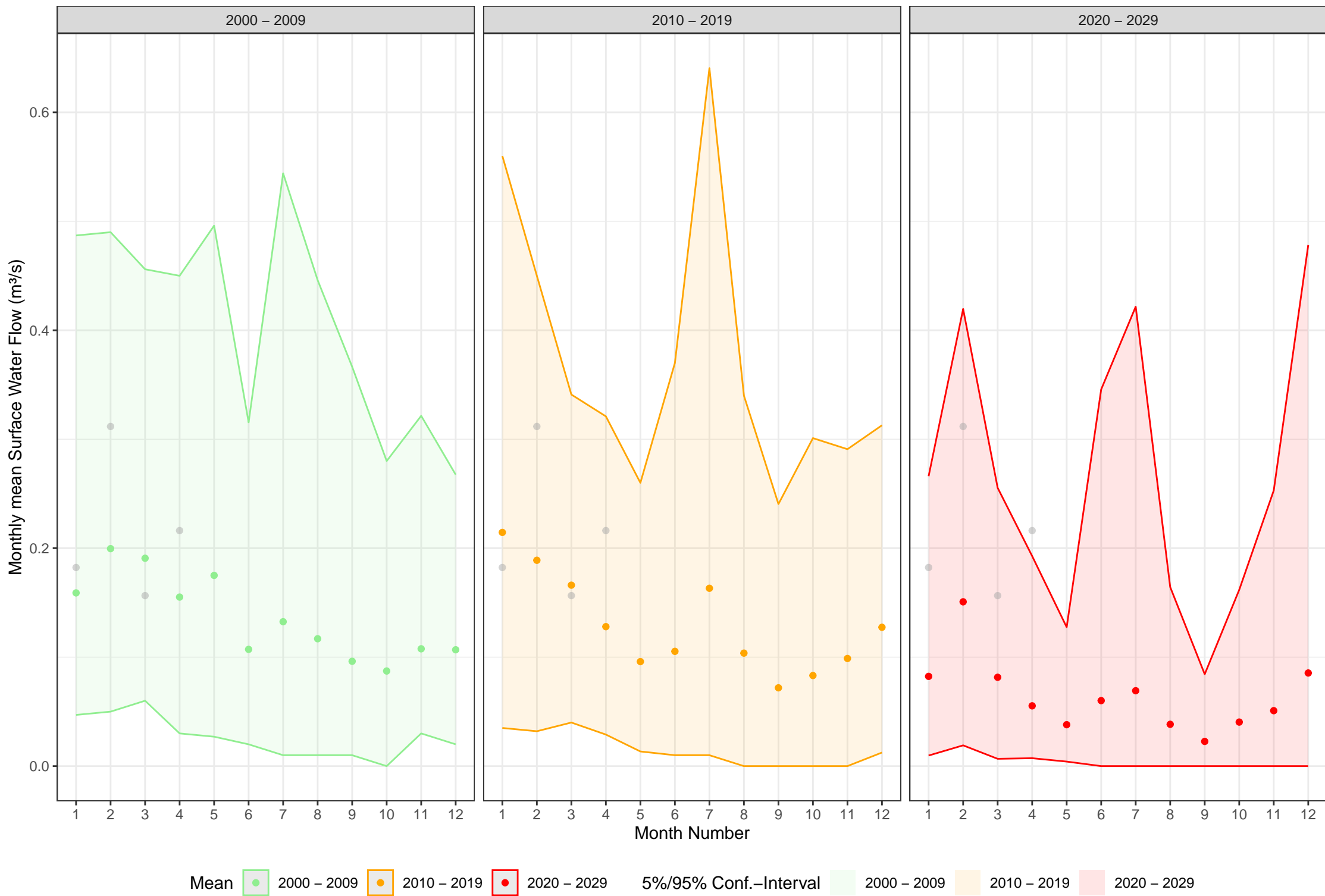
Wiesengrund (Neuenhagener Mühlenfließ, id: 5861200, fluss-km: 3.00)



# Schmöckwitz US (Zeuthener See, id: 5862811, fluss-km: 11.20)

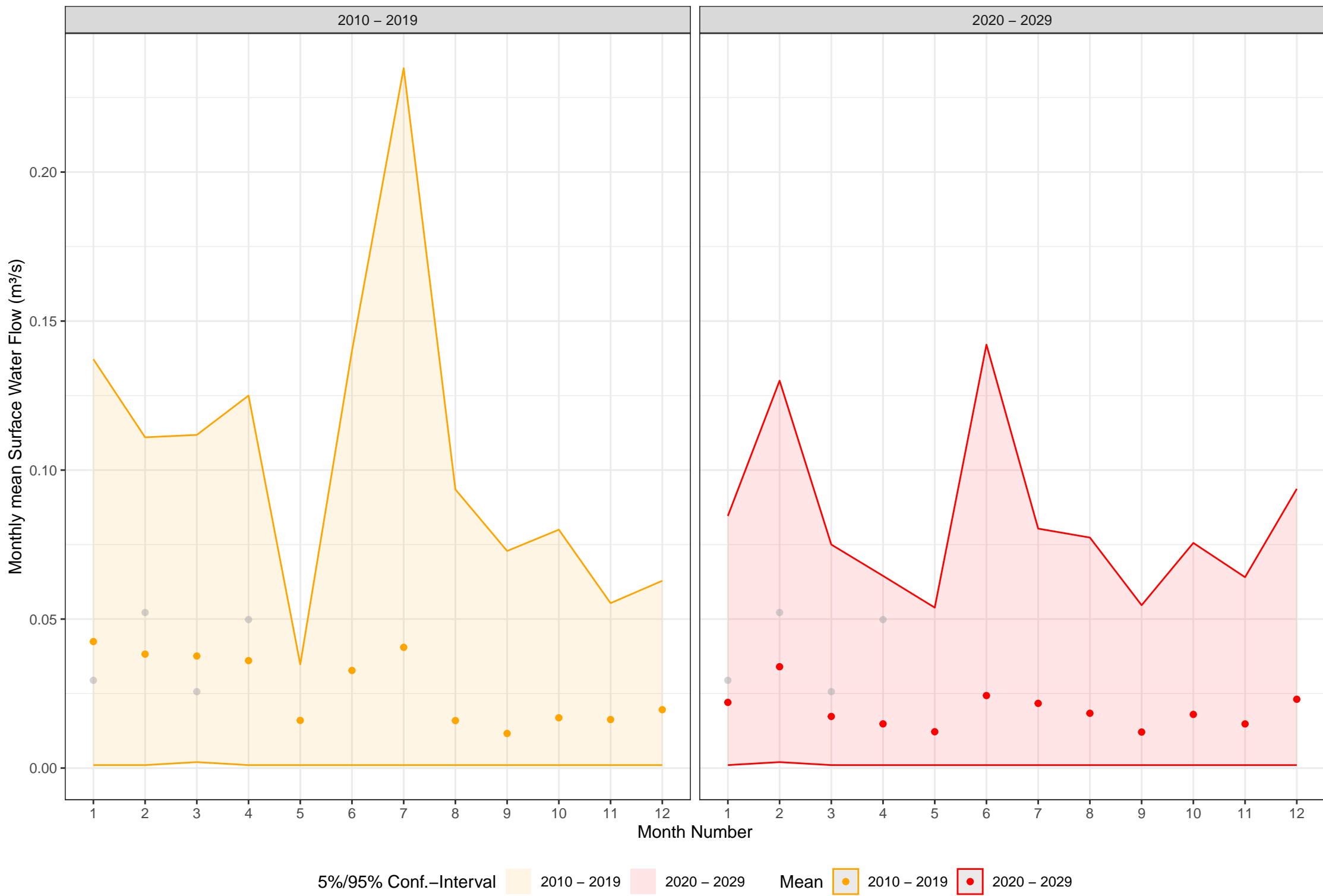


Wuhletal (Wuhle, id: 5864800, fluss-km: 8.04)

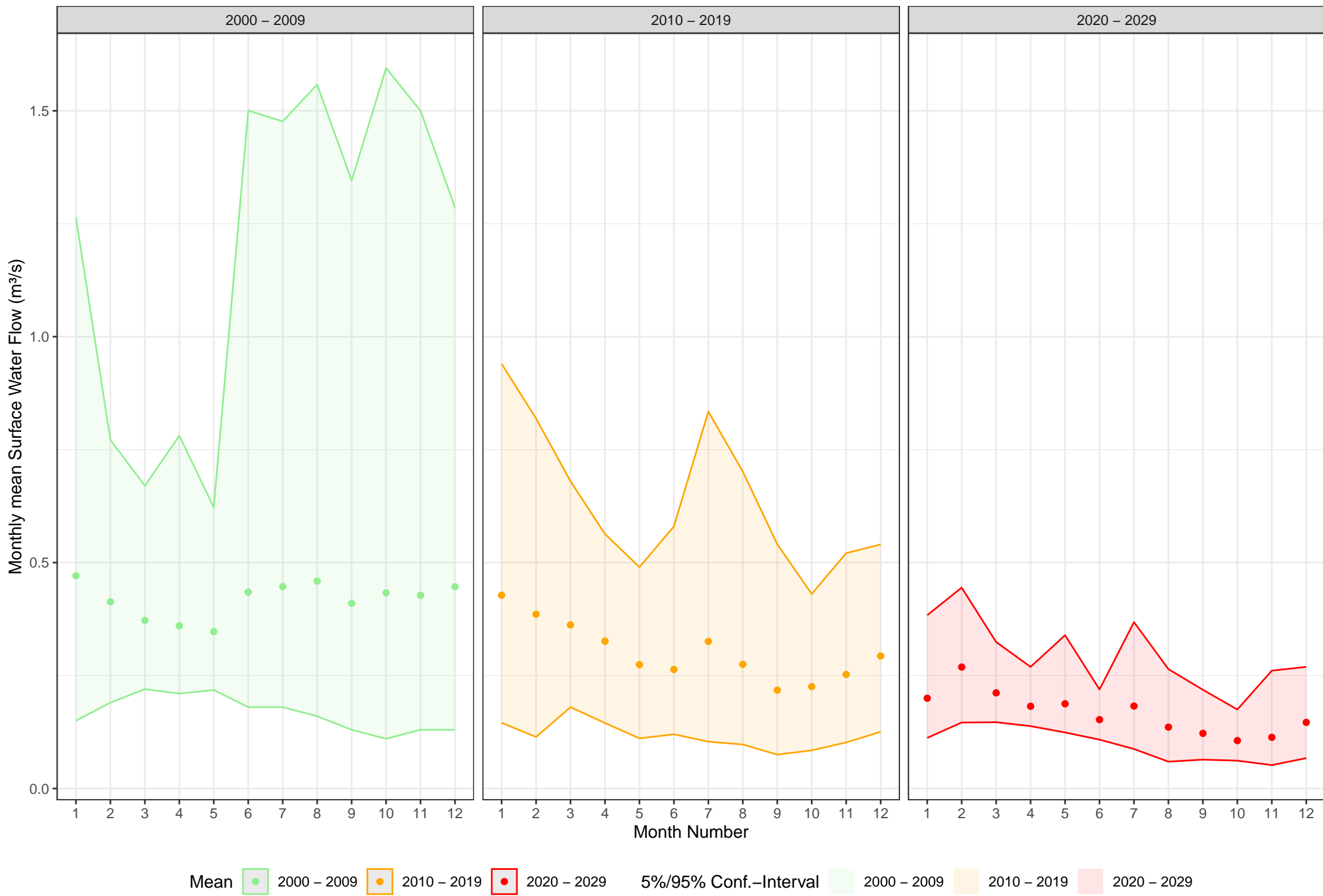




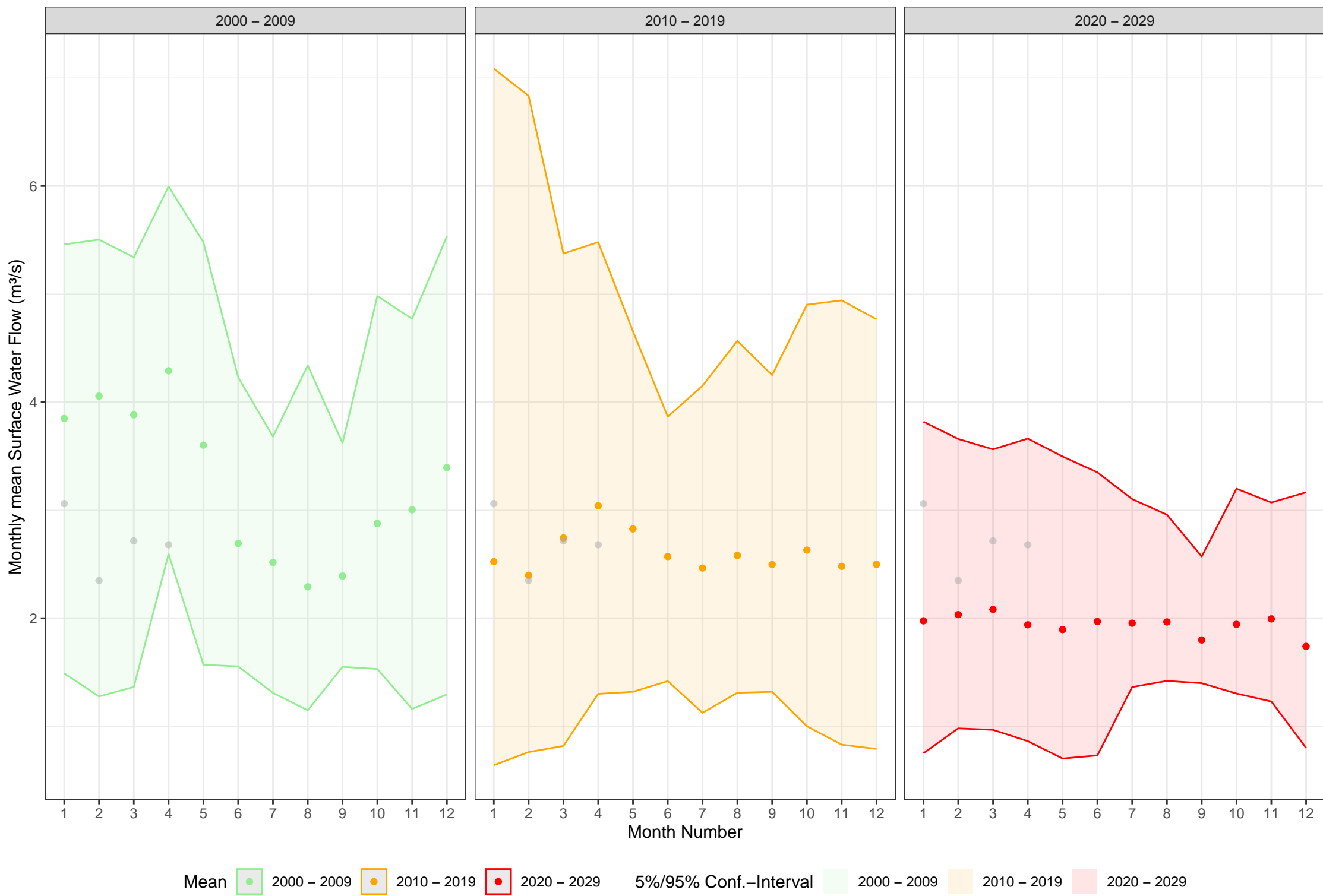
Am Kienberg (Hellersdorfer Graben, id: 5864801, fluss-km: 0.26)



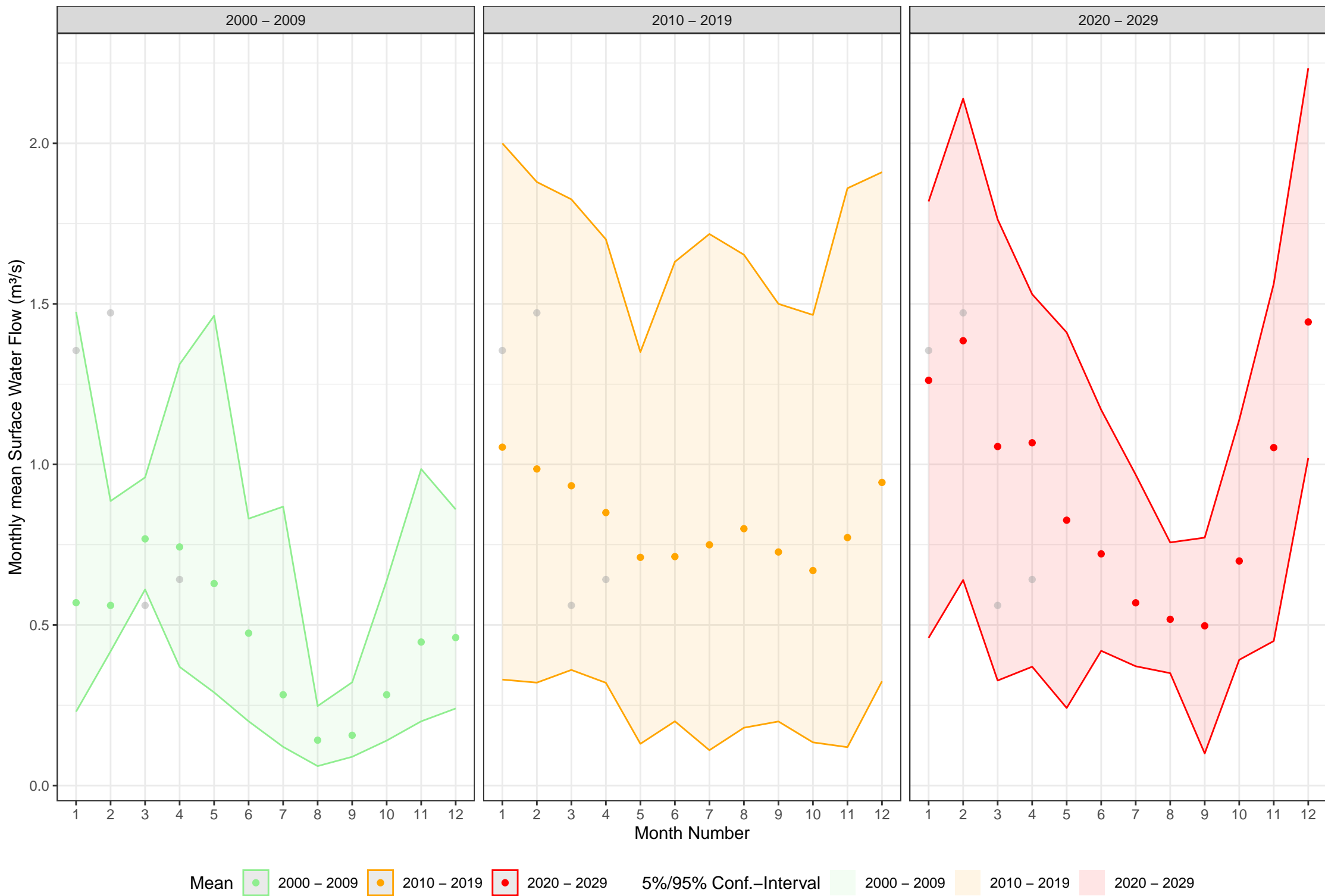
Am Bahndamm (Wuhle, id: 5865300, fluss-km: 0.85)



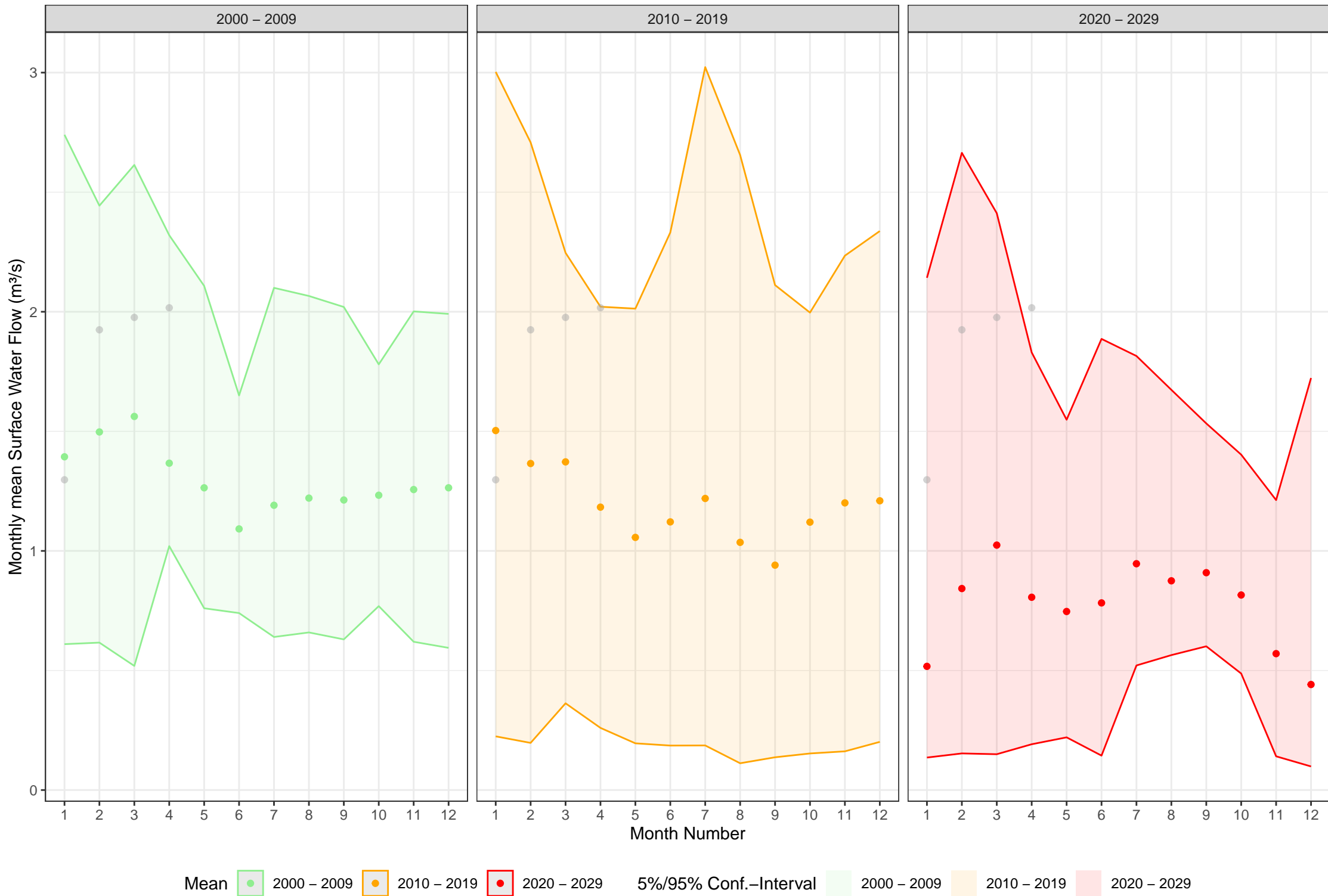
Zoo (Landwehrkanal, id: 5866301, fluss-km: 1.90)



# Bürgerpark (Panke, id: 5867401, fluss-km: 4.27)



Eisenbahnbrücke (Nordgraben, id: 5867900, fluss-km: 1.30)

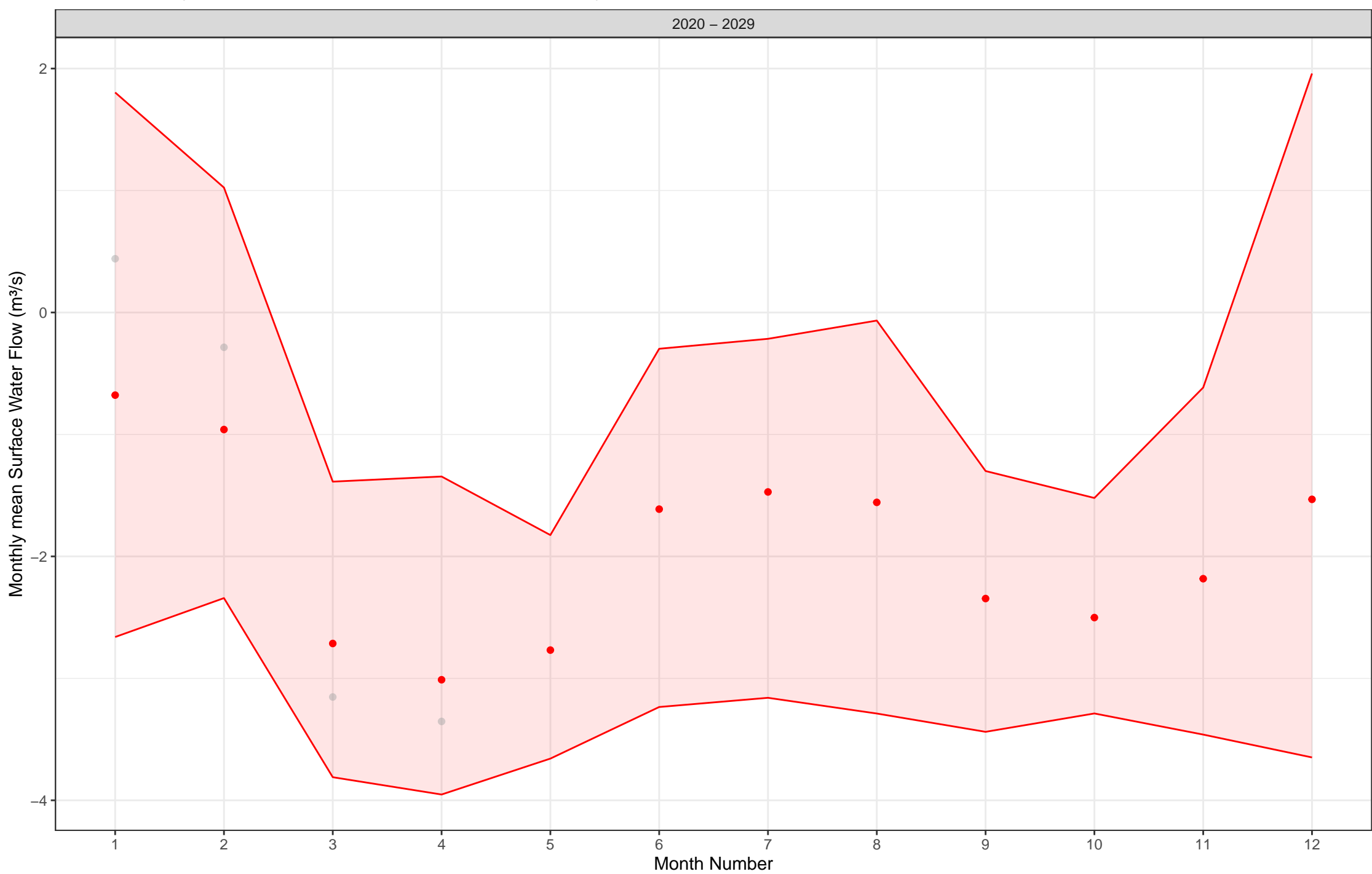


Mean ● 2000 - 2009 ● 2010 - 2019 ● 2020 - 2029   
 5%/95% Conf.-Interval  2000 - 2009  2010 - 2019  2020 - 2029

# Lichterfelde (Teltowkanal, id: 5870100, fluss-km: 15.69)



2020 - 2029



Mean ● 2020 - 2029    5%/95% Conf.-Interval  2020 - 2029