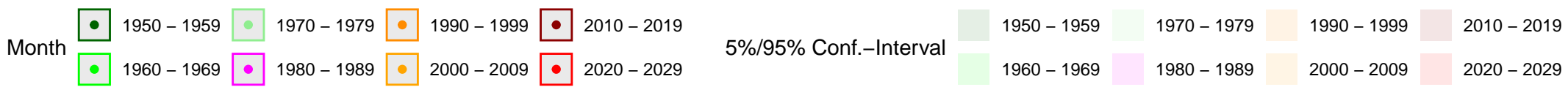
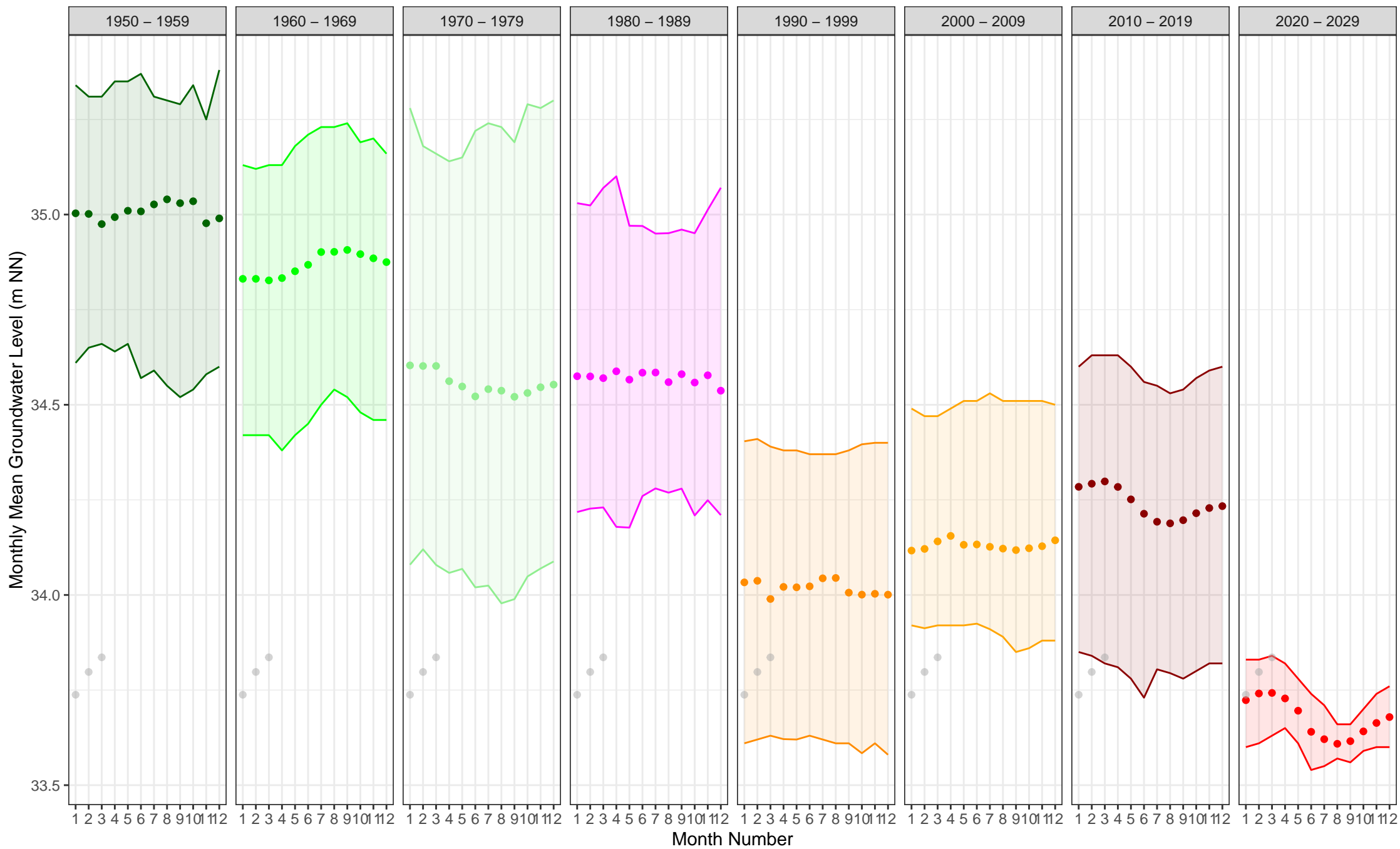
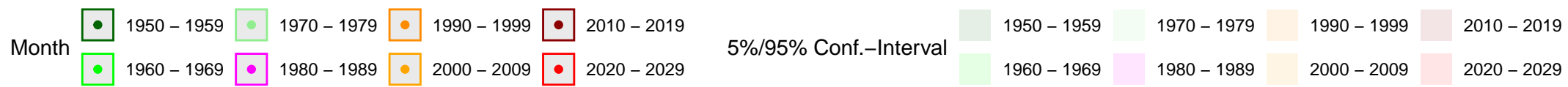
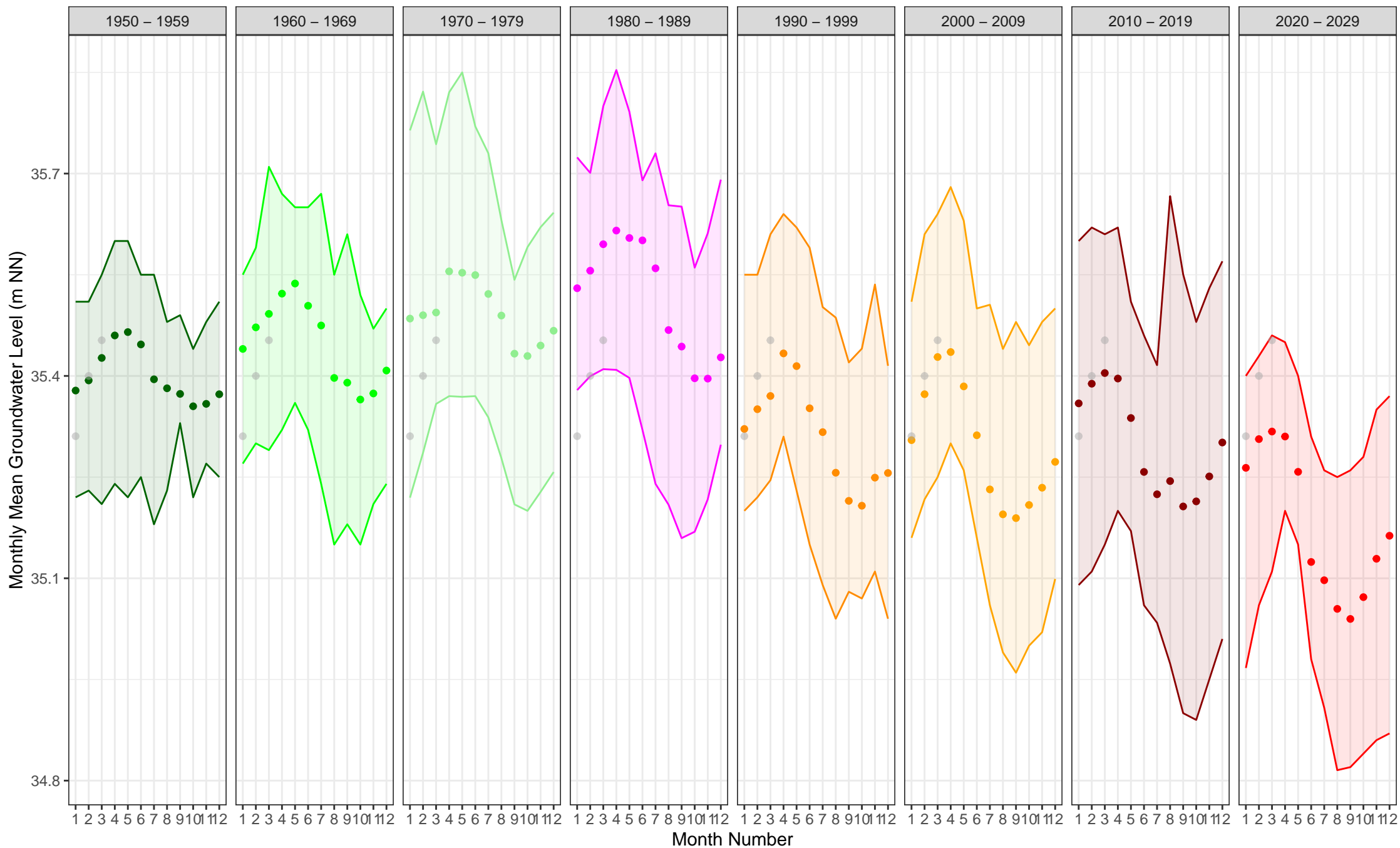


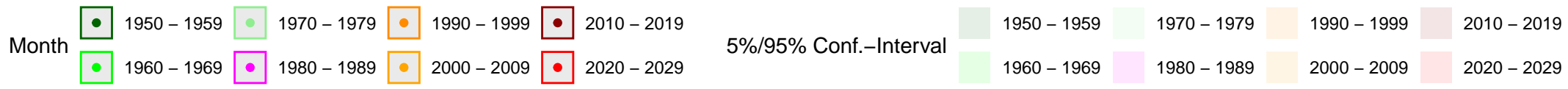
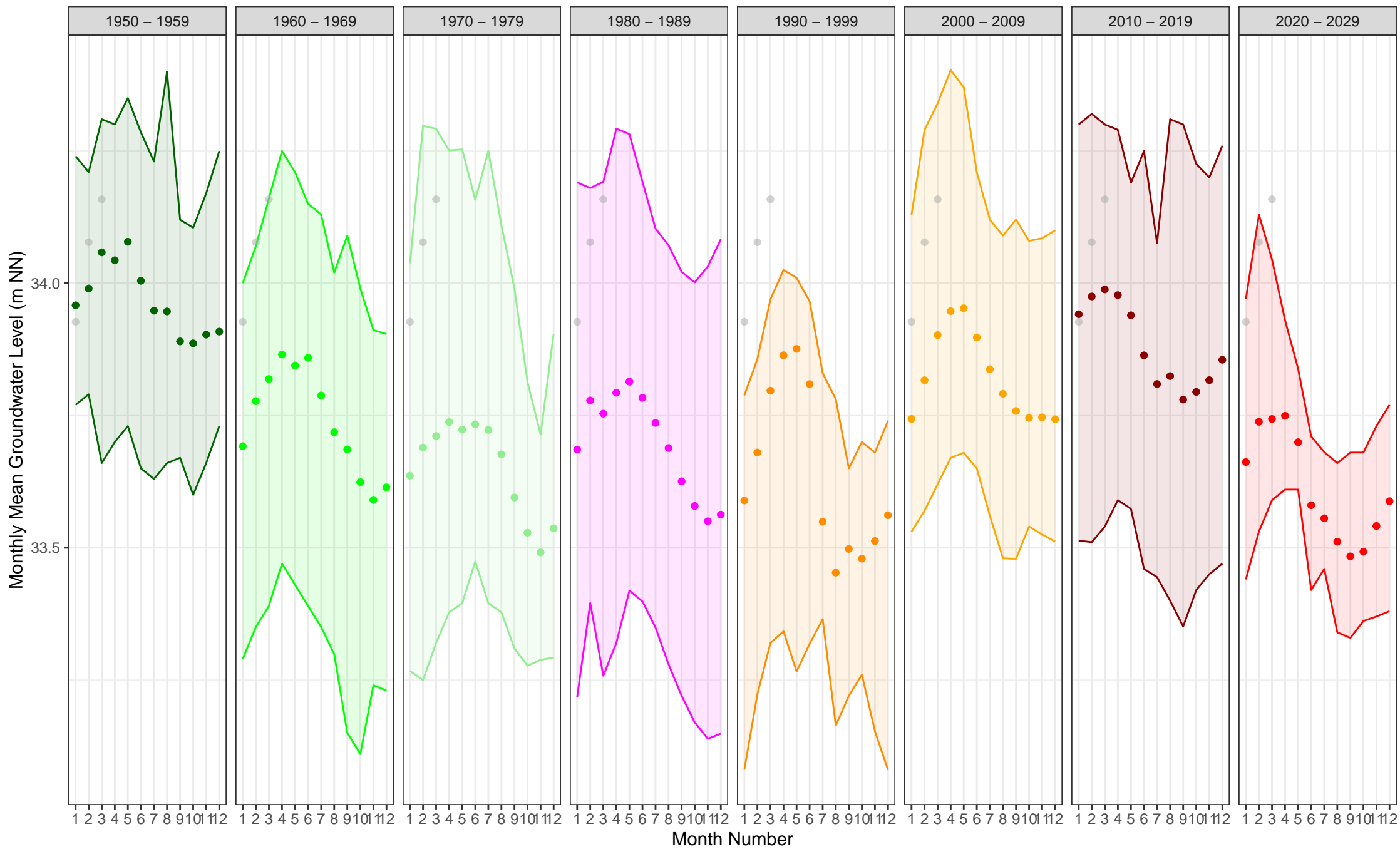
1 (Reinickendorf, Hauptgrundwasserleiter (GWL 1.3 + 2), gok: 49.2 m, fok-fuk: 37.3–39.3 m)



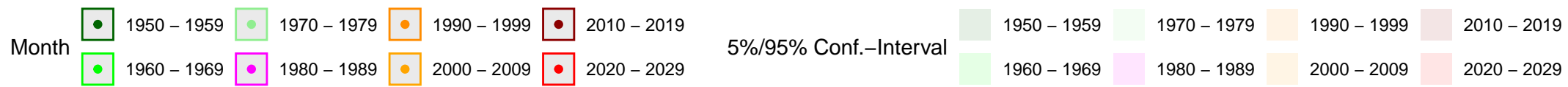
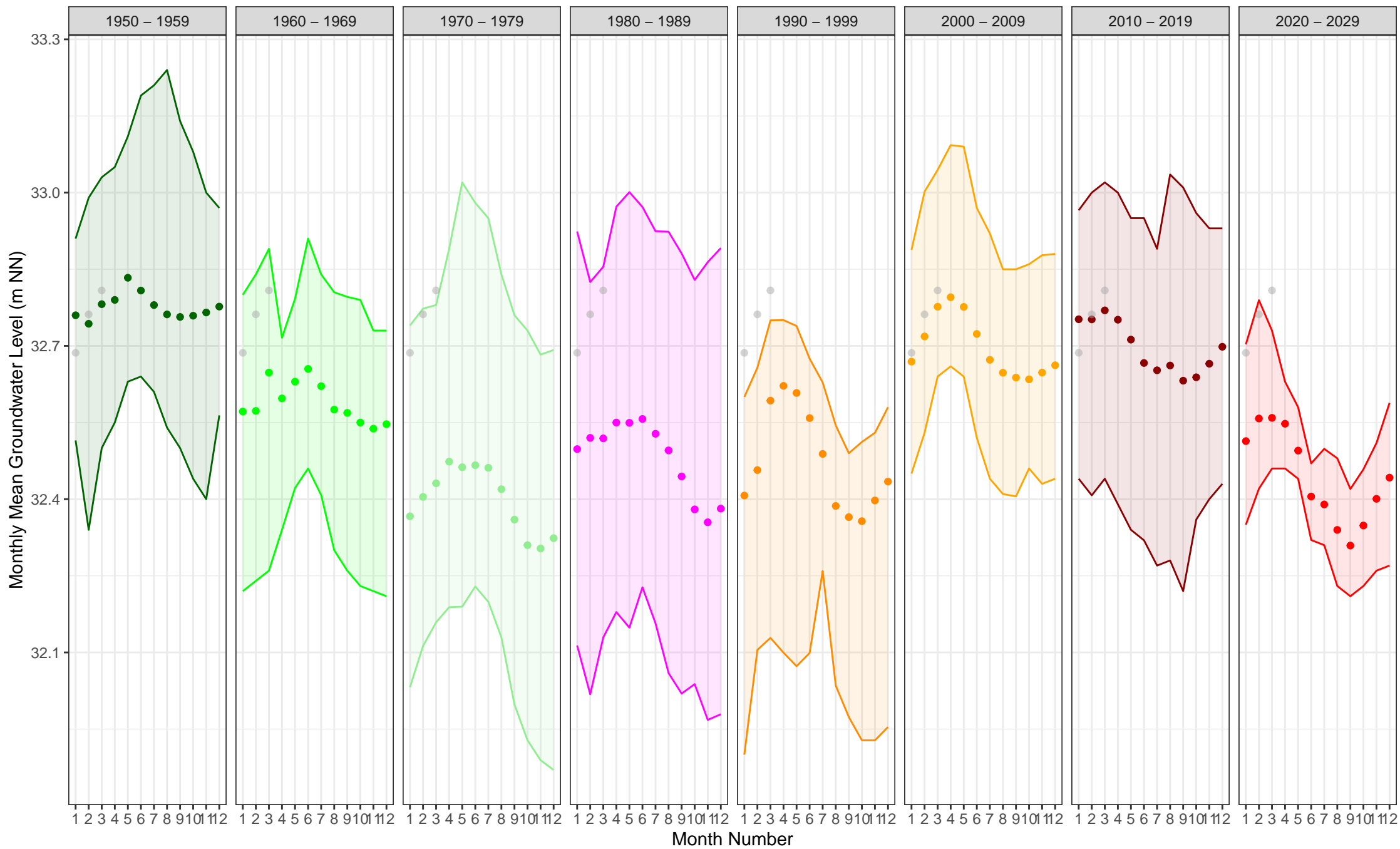
2 (Reinickendorf, Hauptgrundwasserleiter (GWL 1.3 + 2), gok: 37.6 m, fok-fuk: 15.6–17.6 m)



3 (Reinickendorf, Hauptgrundwasserleiter (GWL 1.3 + 2), gok: 37.9 m, fok-fuk: 12.3–13.3 m)

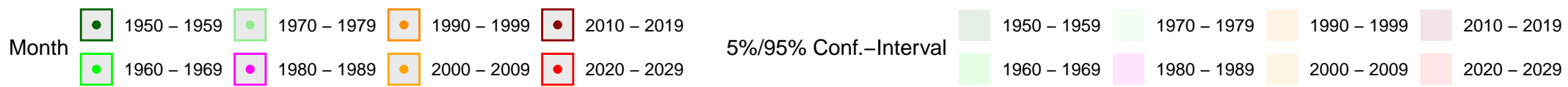
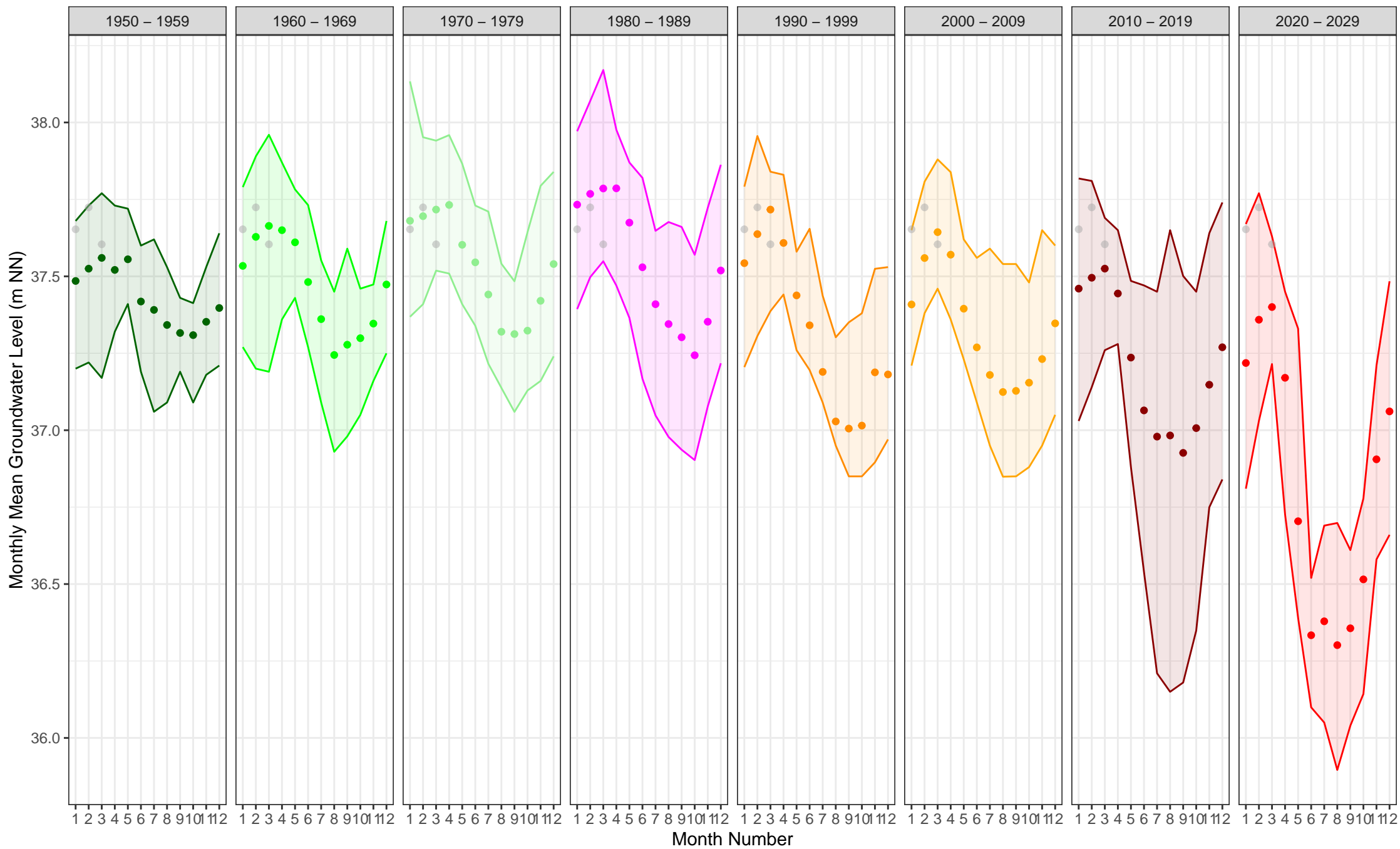


4 (Reinickendorf, Hauptgrundwasserleiter (GWL 1.3 + 2), gok: 39.9 m, fok-fuk: 16.0–18.0 m)


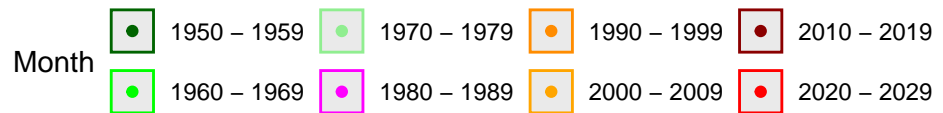
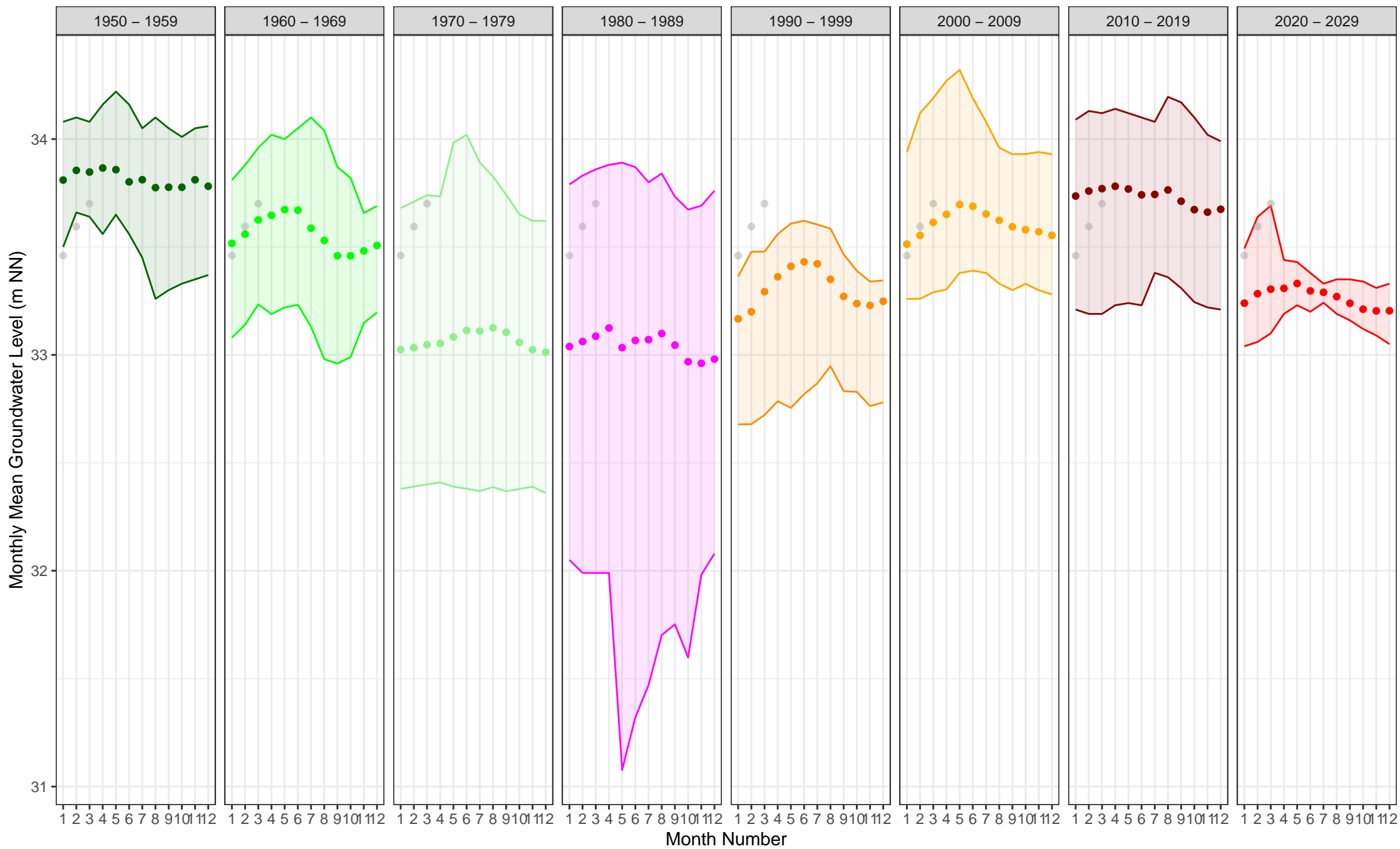




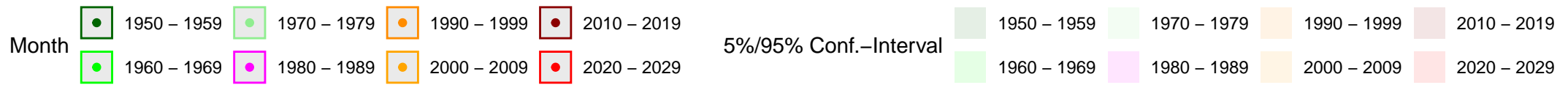
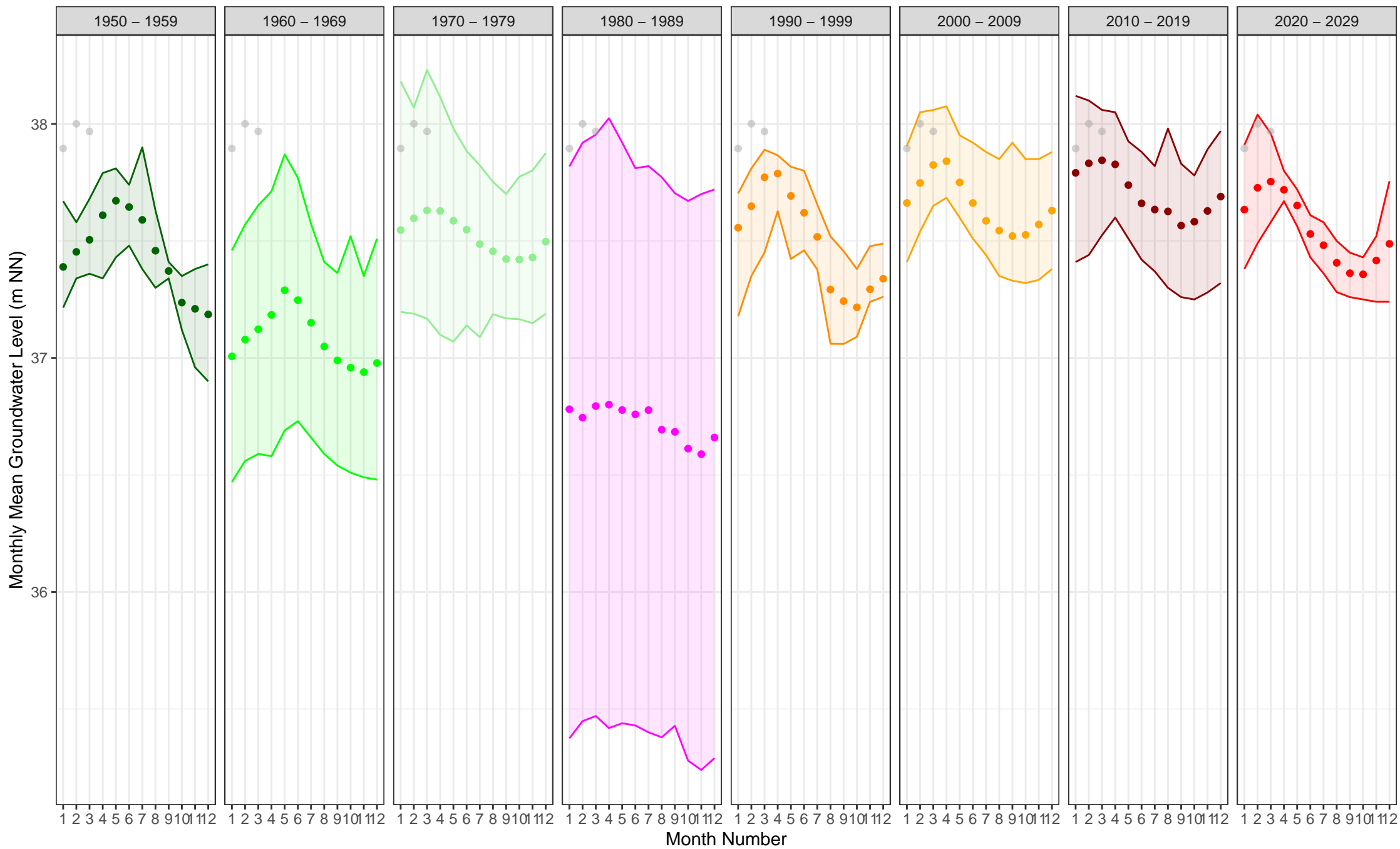
9 (Reinickendorf, lokal ausgebildeter Grundwasserkörper, gok: 42.1m, fok-fuk: 17.7-18.7 m)



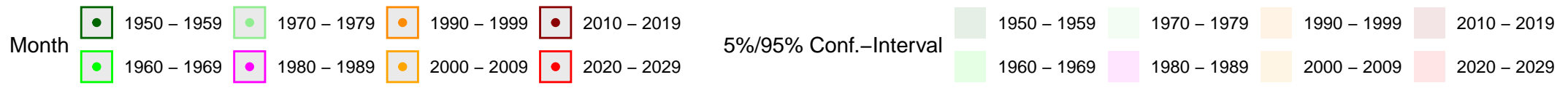
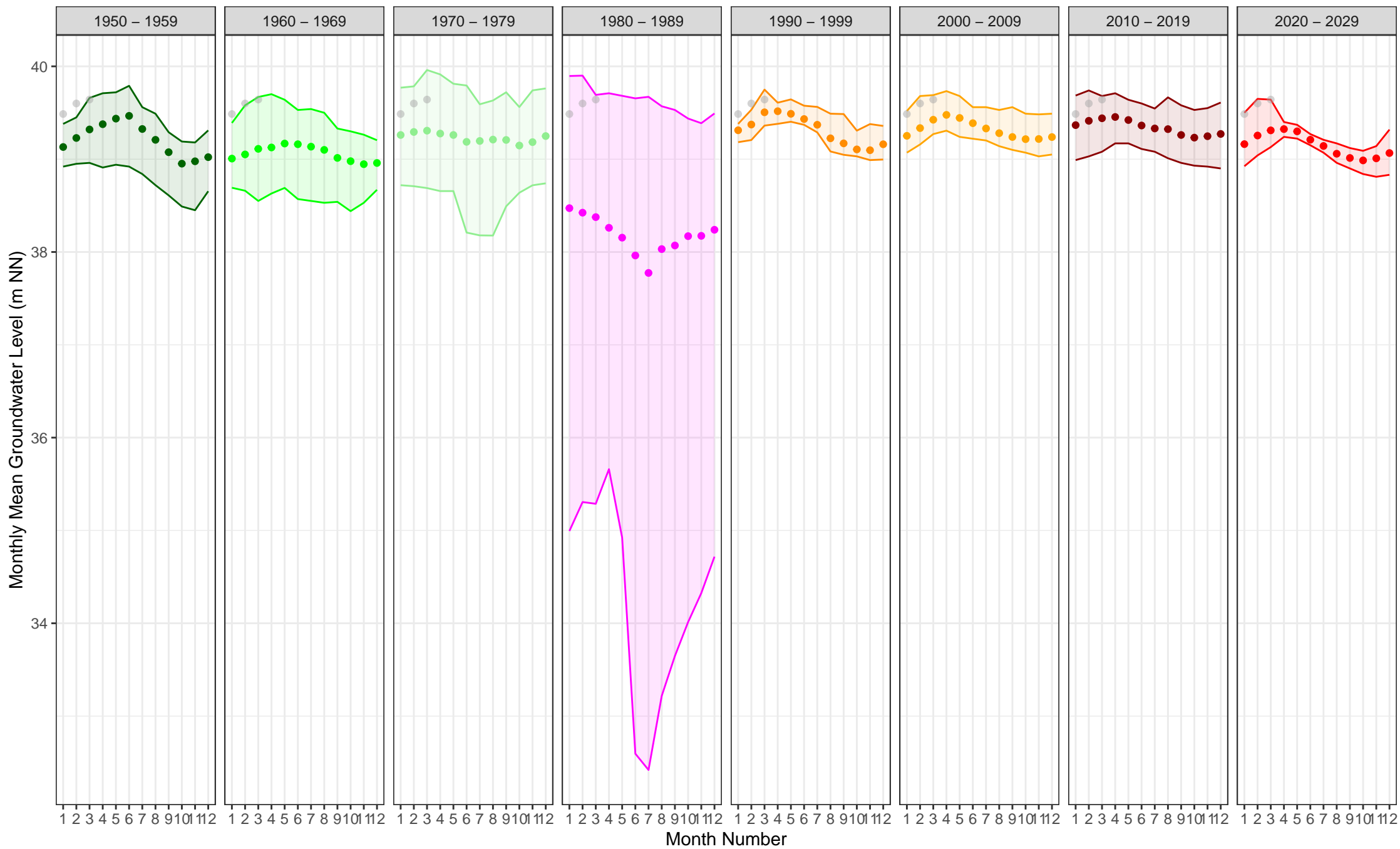
21 (Reinickendorf, Hauptgrundwasserleiter (GWL 1.3 + 2), gok: 37.2 m, fok-fuk: 8.1-9.1 m)



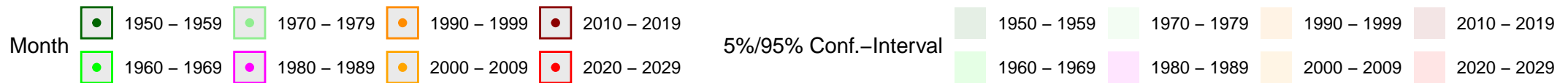
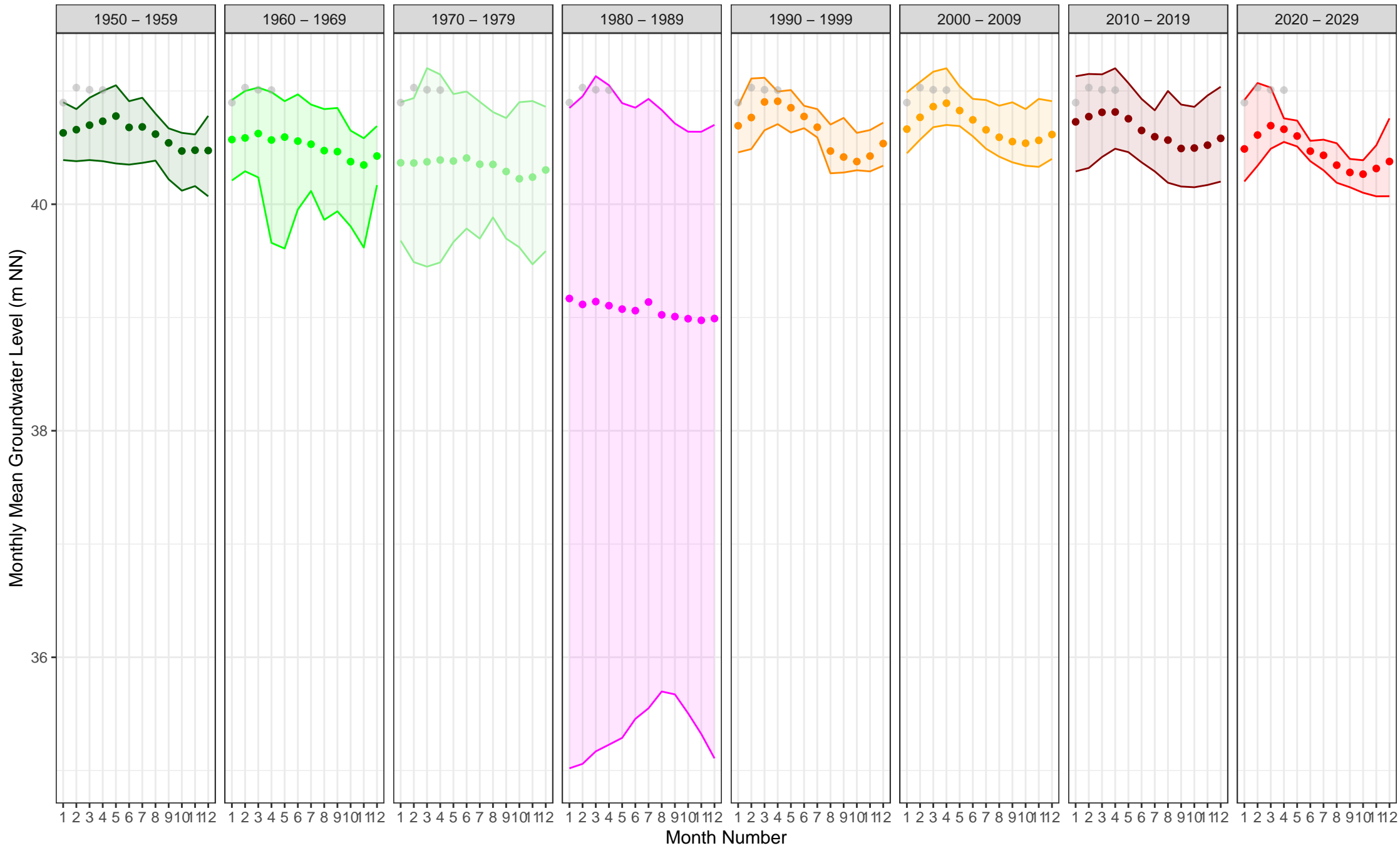
24 (Reinickendorf, Hauptgrundwasserleiter (GWL 1.3 + 2), gok: 40.2 m, fok-fuk: 10.9–11.9 m)



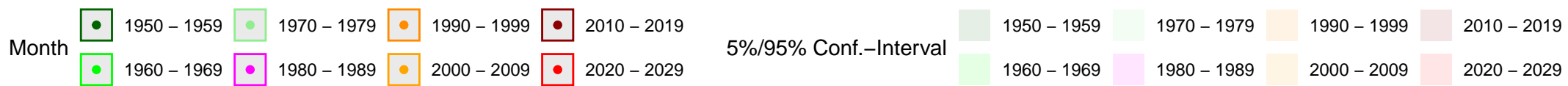
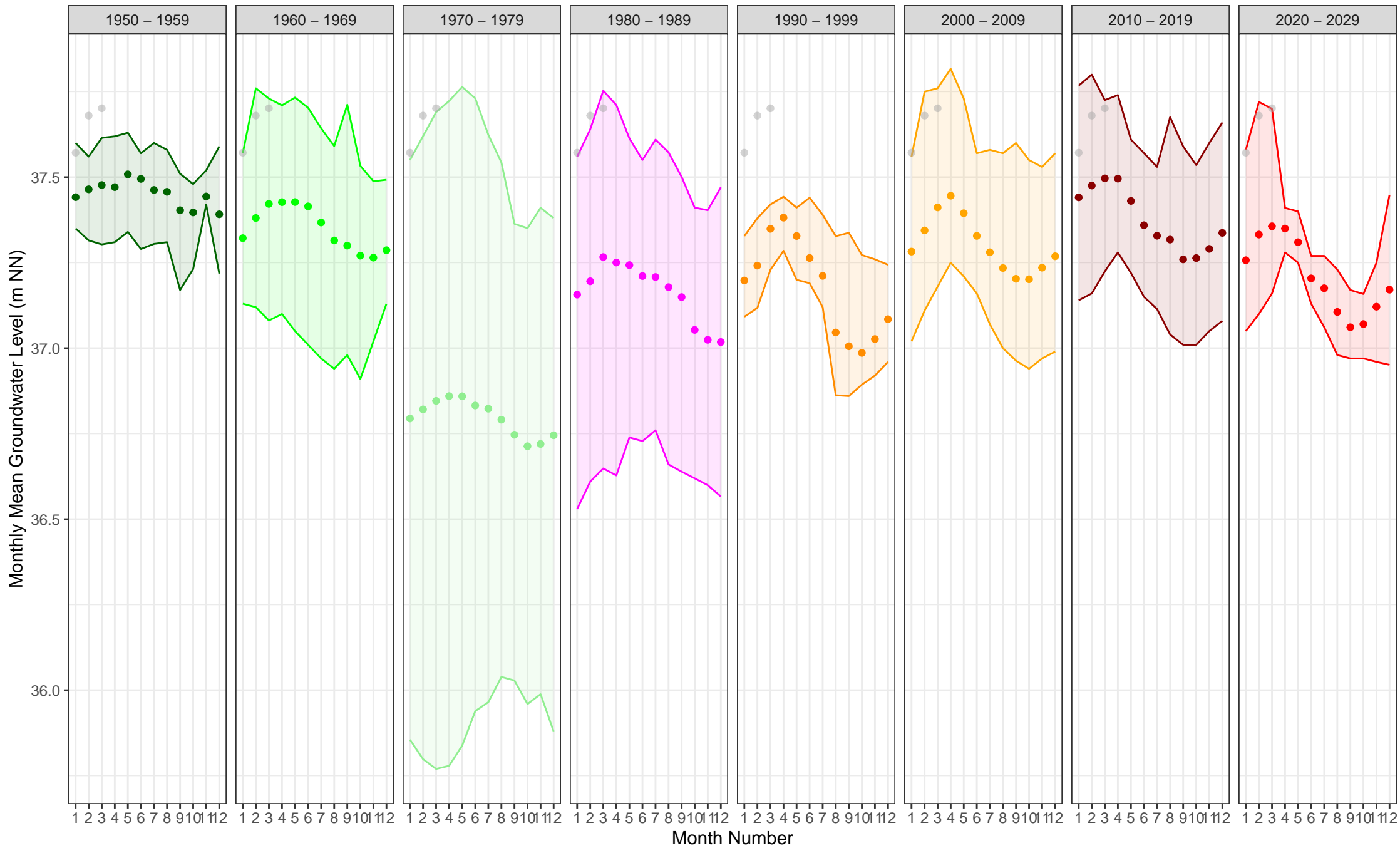
25 (Reinickendorf, Hauptgrundwasserleiter (GWL 1.3 + 2), gok: 42.0 m, fok-fuk: 5.5-6.5 m)



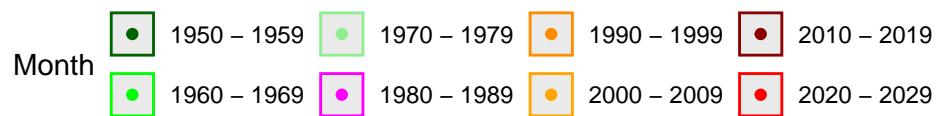
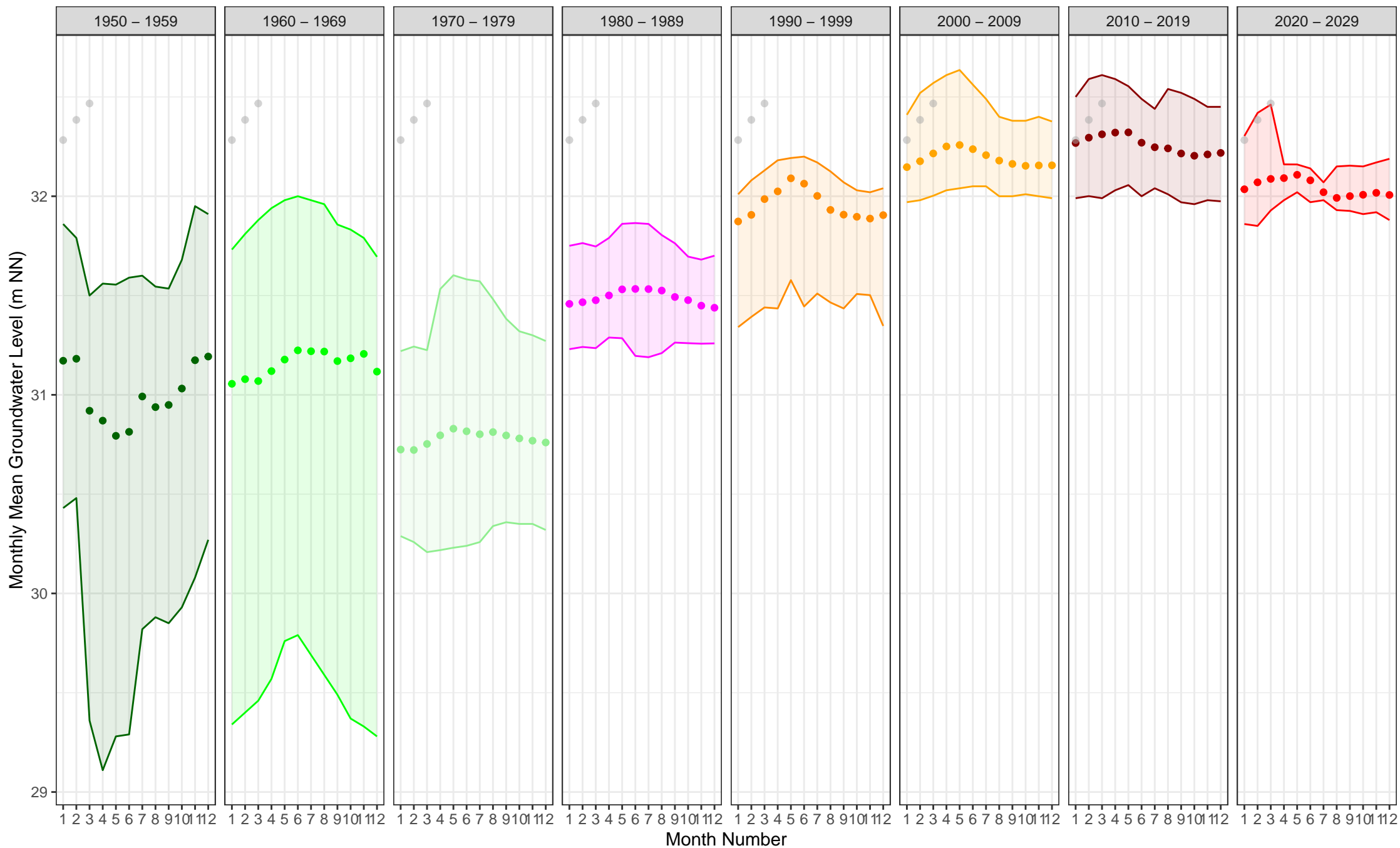
26 (Reinickendorf, Hauptgrundwasserleiter (GWL 1.3 + 2), gok: 42.7 m, fok-fuk: 11.7-12.7 m)




30 (Reinickendorf, Hauptgrundwasserleiter (GWL 1.3 + 2), gok: 39.6 m, fok-fuk: 12.0–13.0 m)



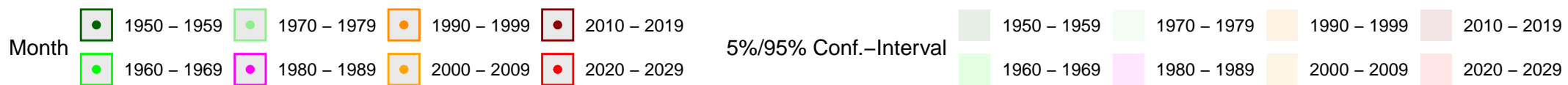
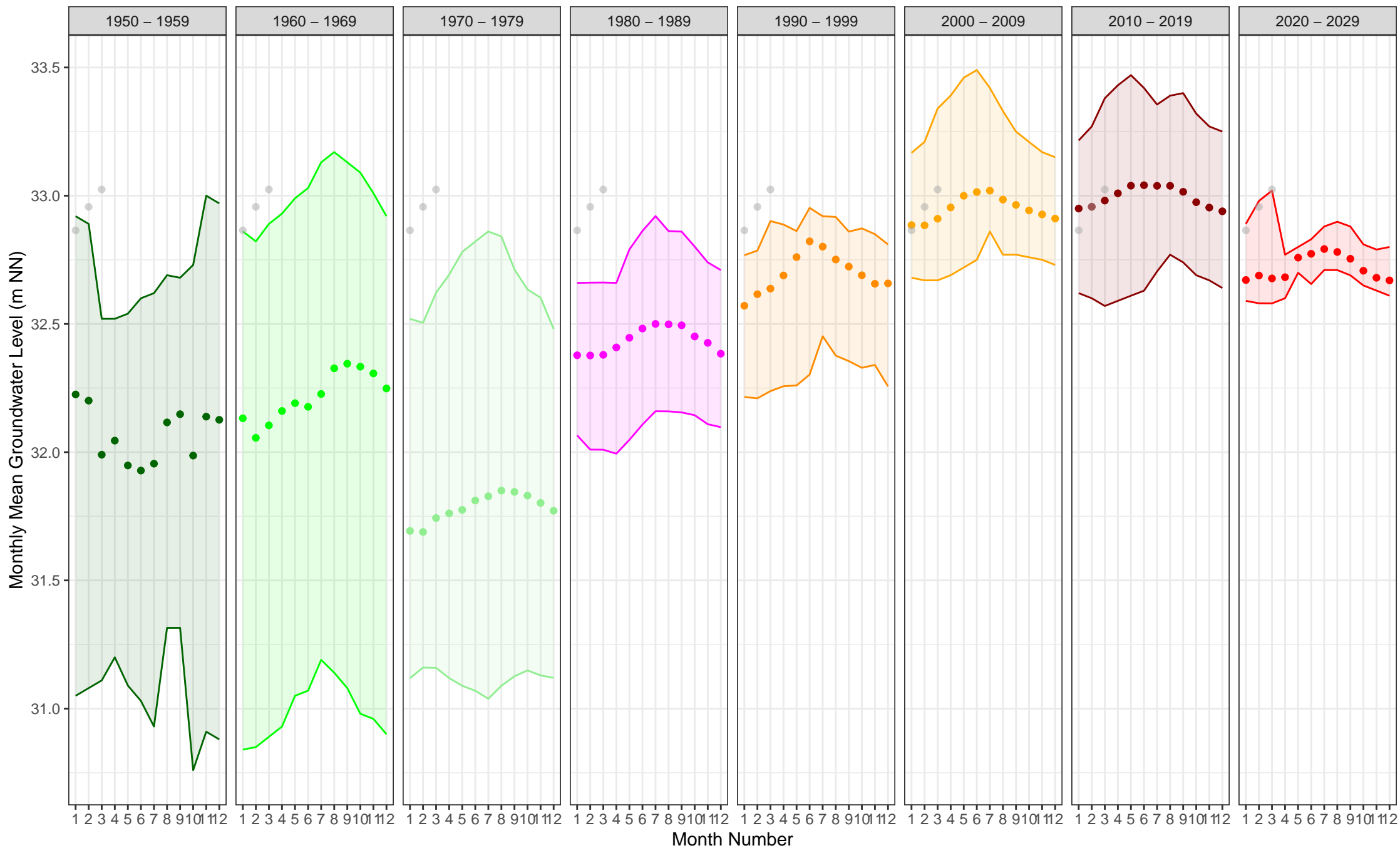
31 (Mitte, Hauptgrundwasserleiter (GWL 1.3 + 2), gok: 36.9 m, fok-fuk: 14.3–15.3 m)



5%/95% Conf.-Interval

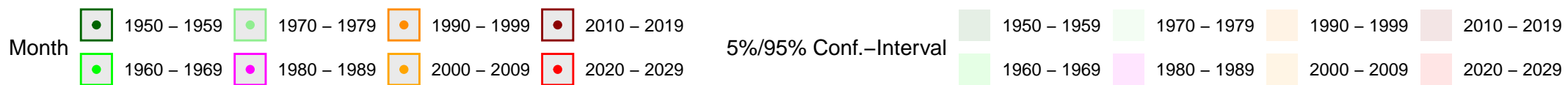
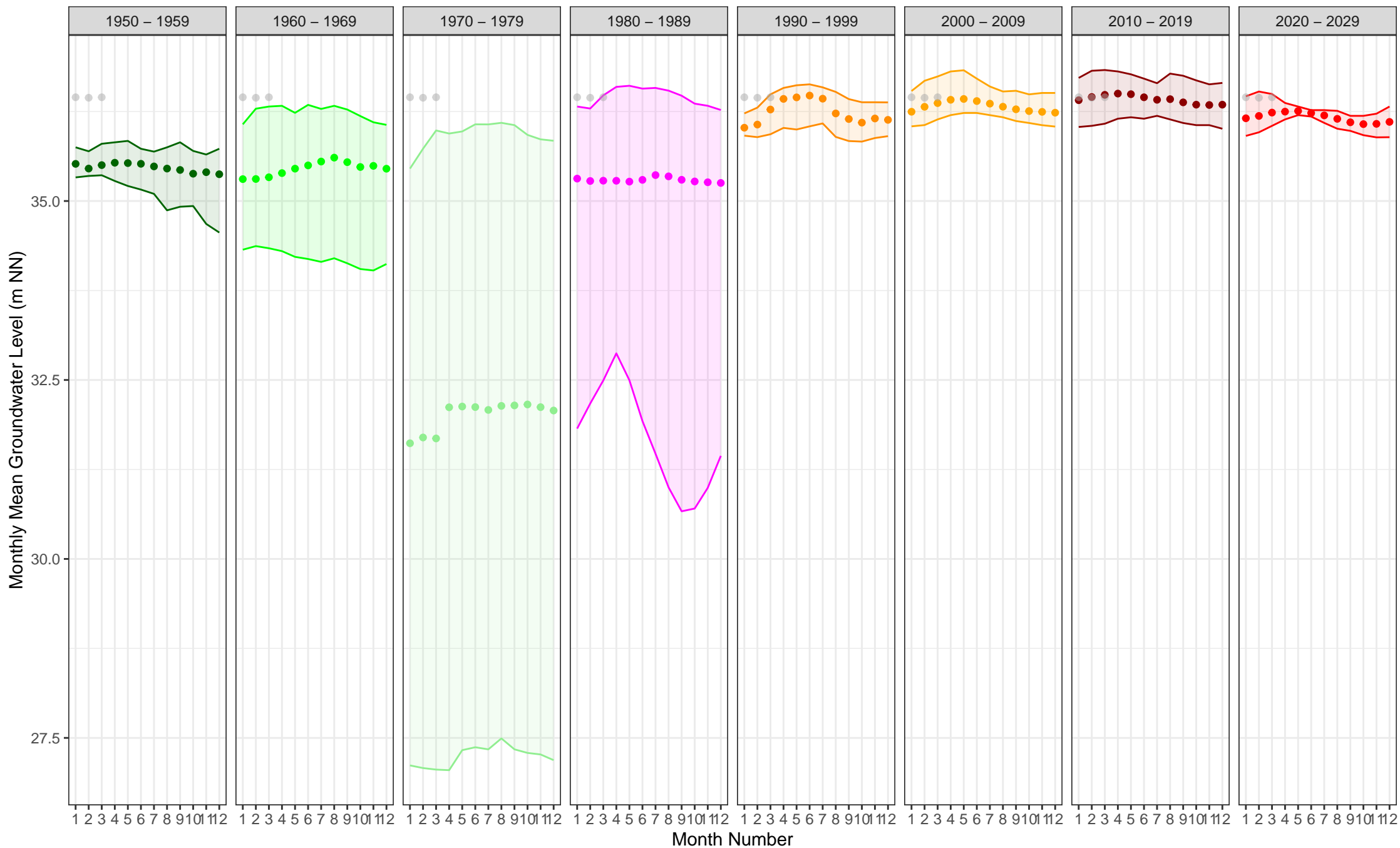


32 (Mitte, Hauptgrundwasserleiter (GWL 1.3 + 2), gok: 38.8 m, fok-fuk: 10.8–12.8 m)

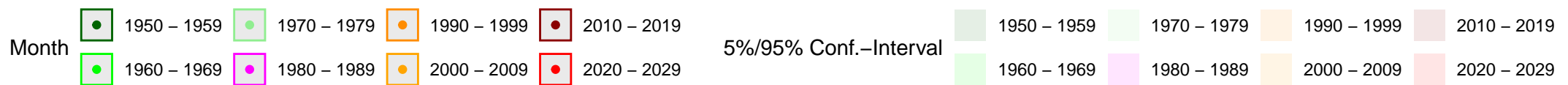
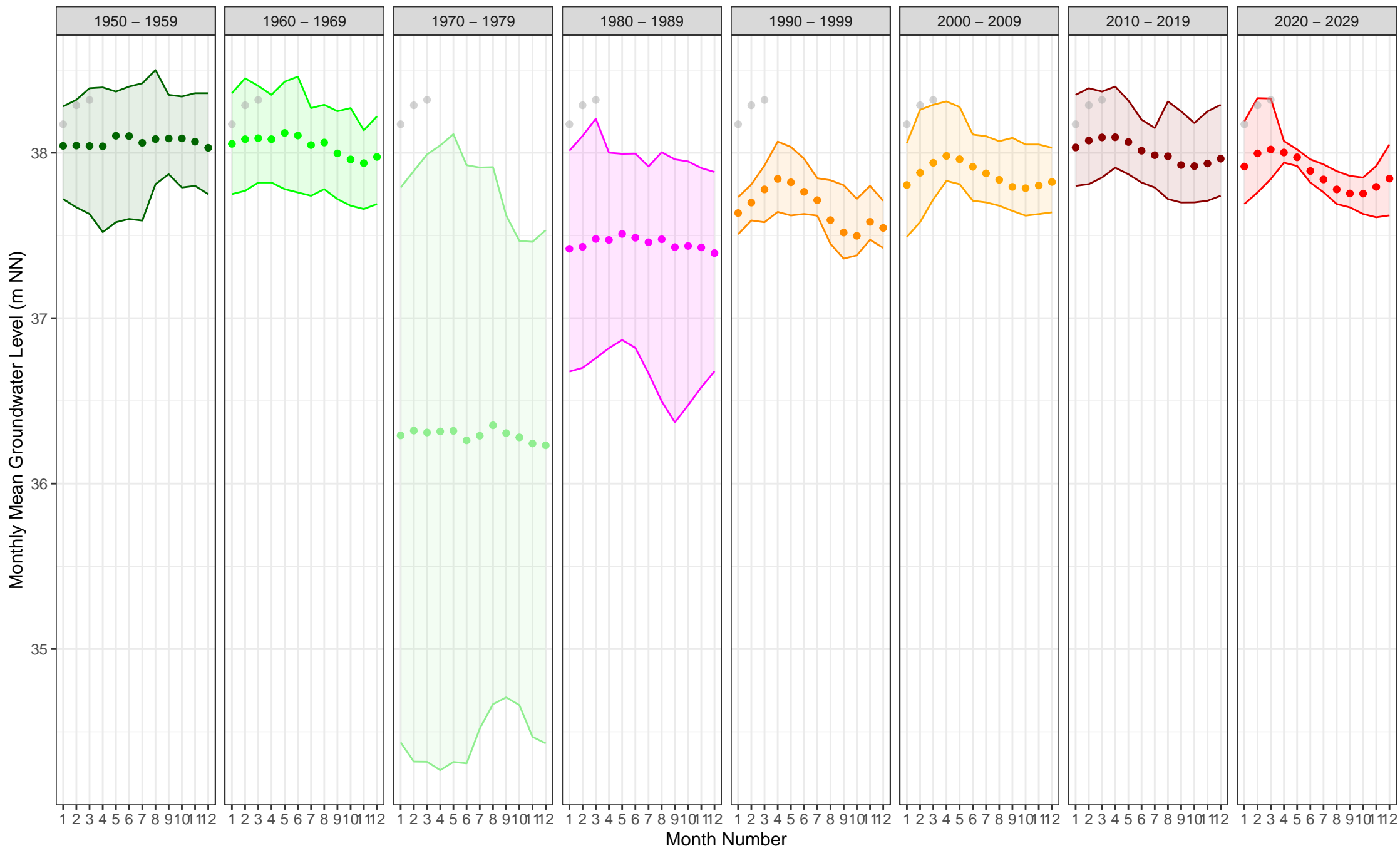




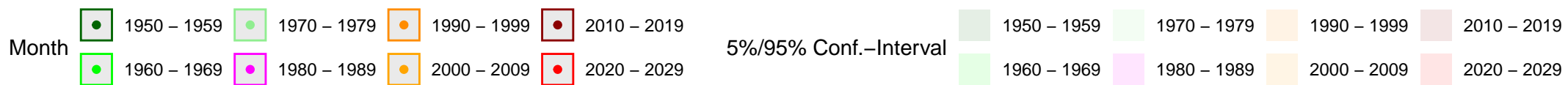
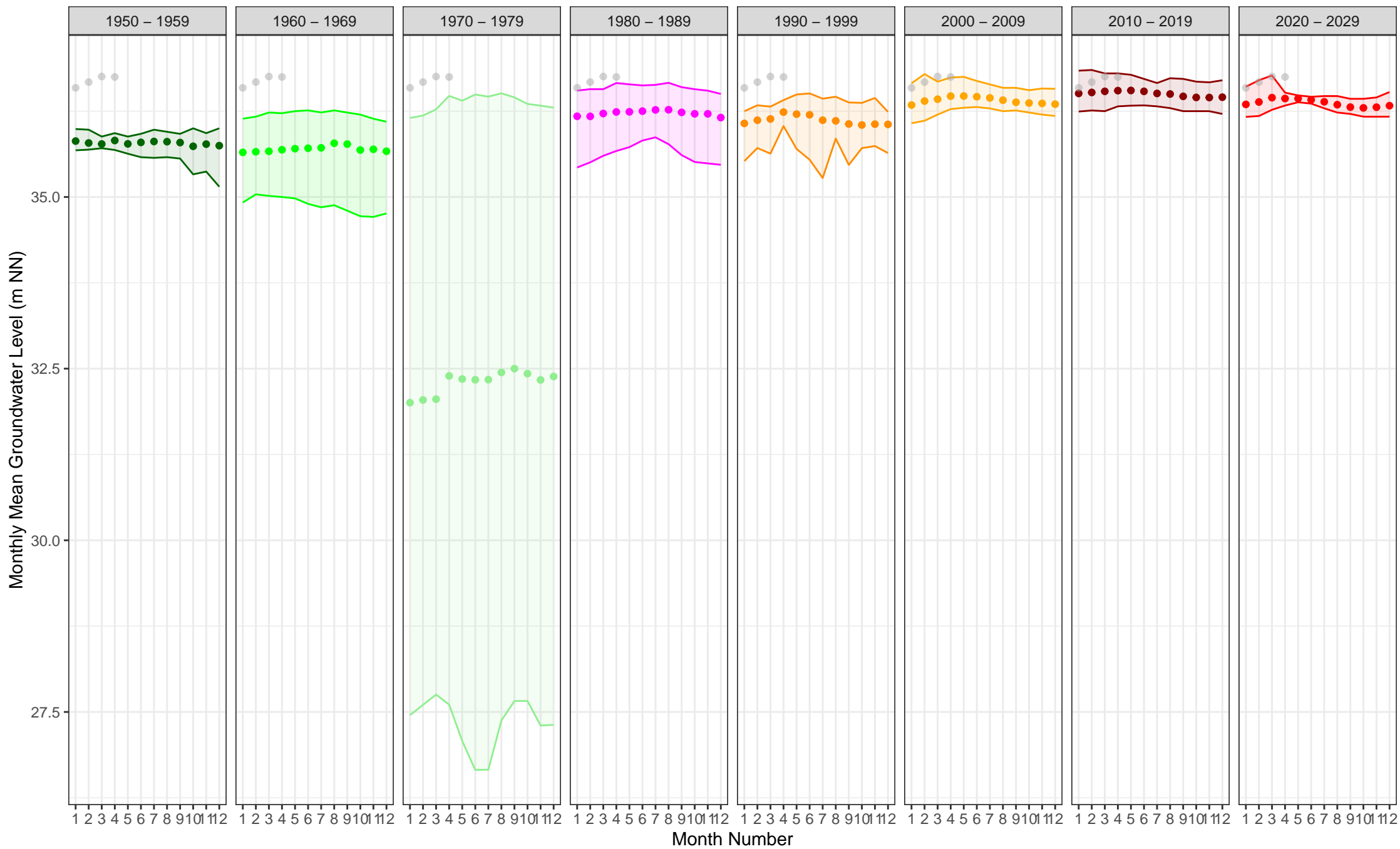
34 (Mitte, Hauptgrundwasserleiter (GWL 1.3 + 2), gok: 39.8 m, fok-fuk: 25.2–26.2 m)



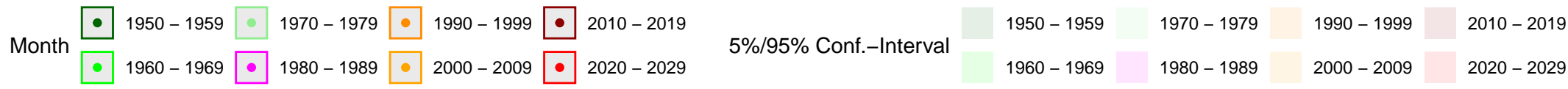
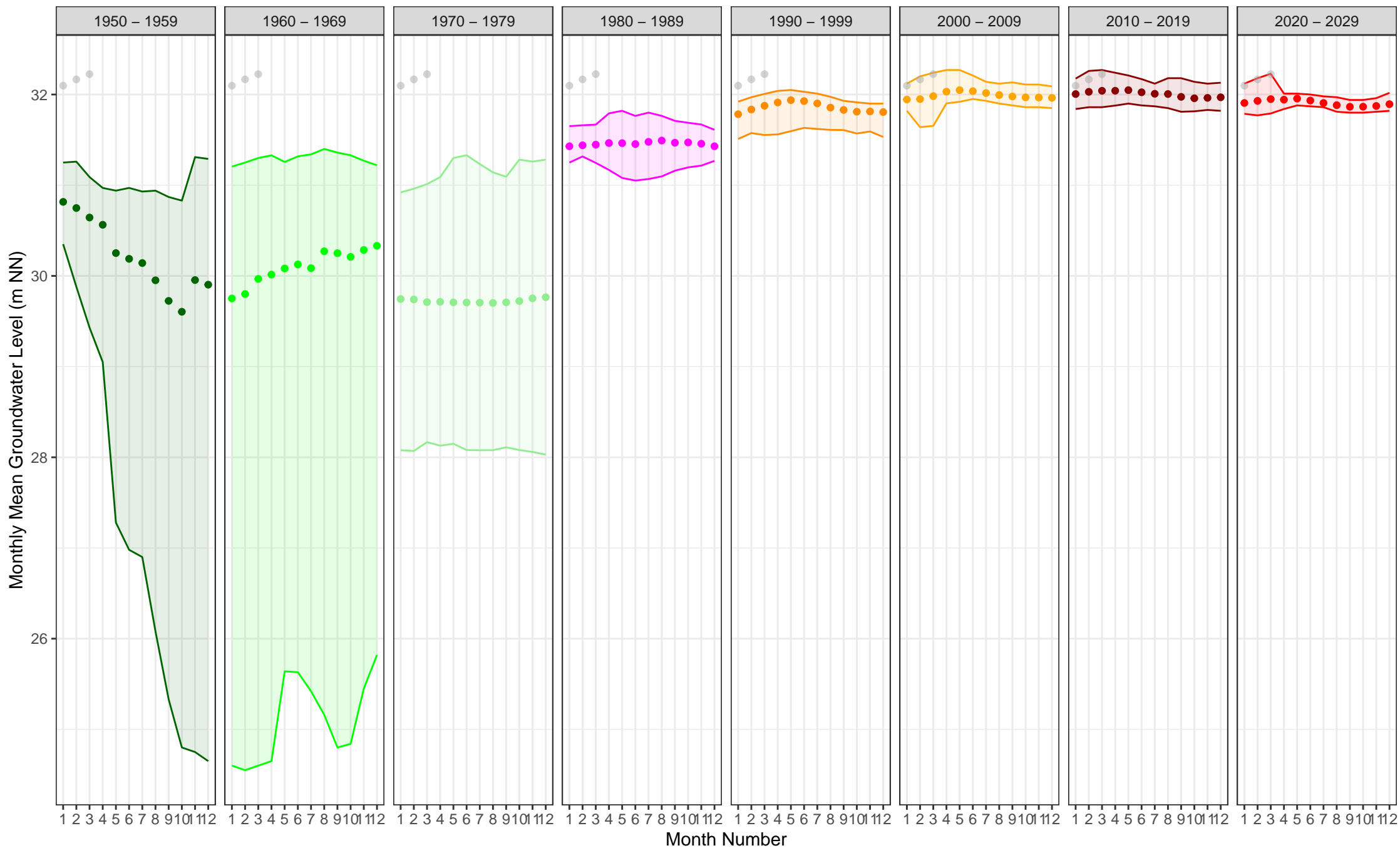
35 (Mitte, Hauptgrundwasserleiter (GWL 1.3 + 2), gok: 41.2 m, fok-fuk: 19.9–20.9 m)



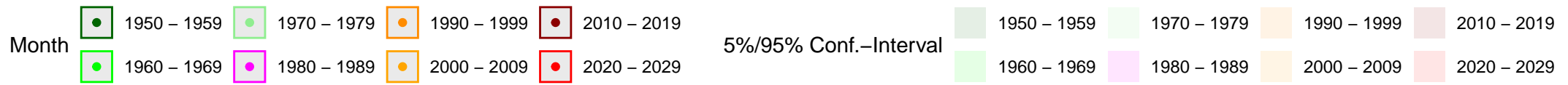
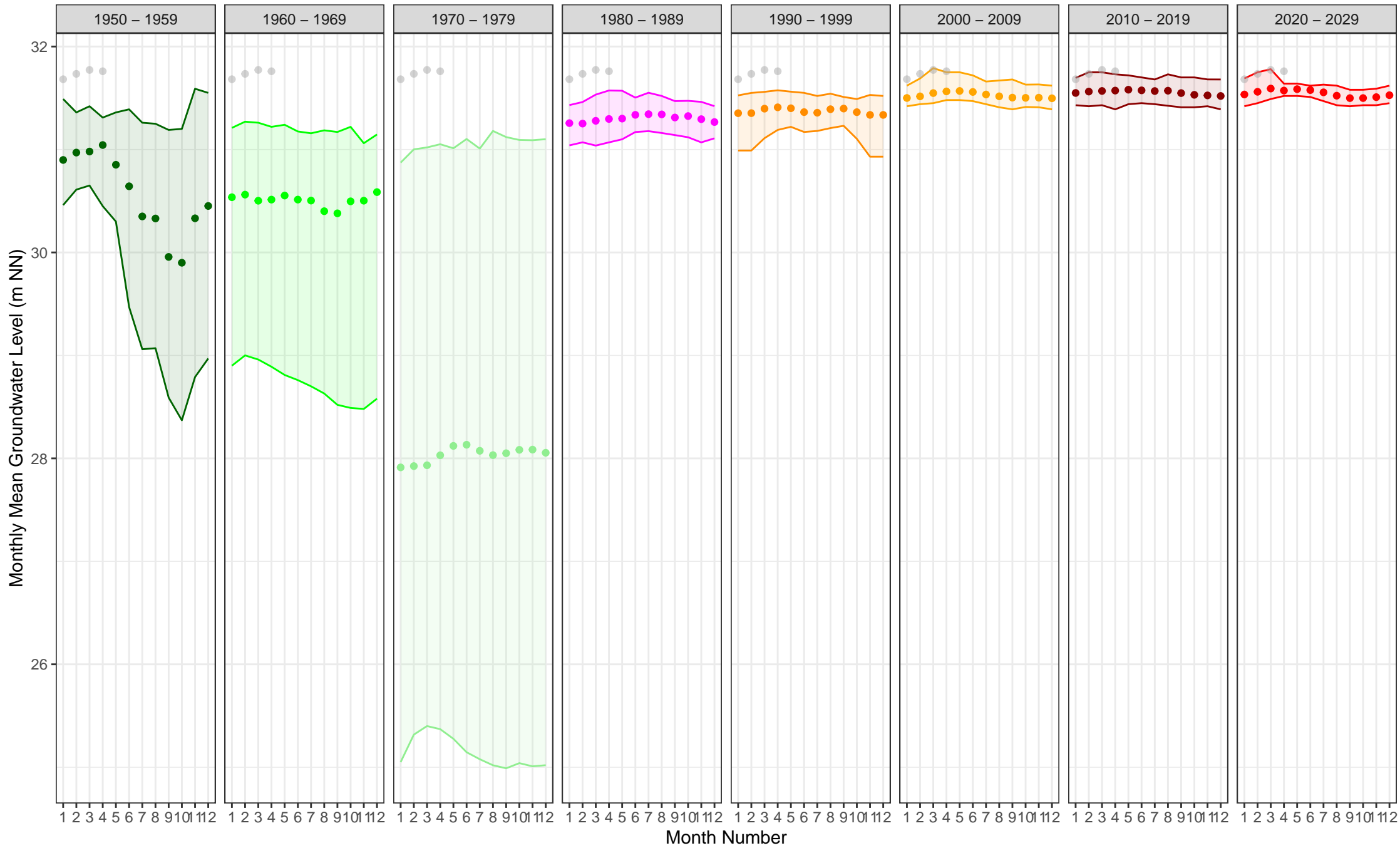
39 (Mitte, Hauptgrundwasserleiter (GWL 1.3 + 2), gok: 39.0 m, fok-fuk: 14.9–16.9 m)



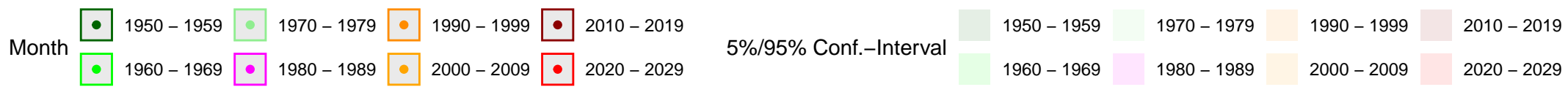
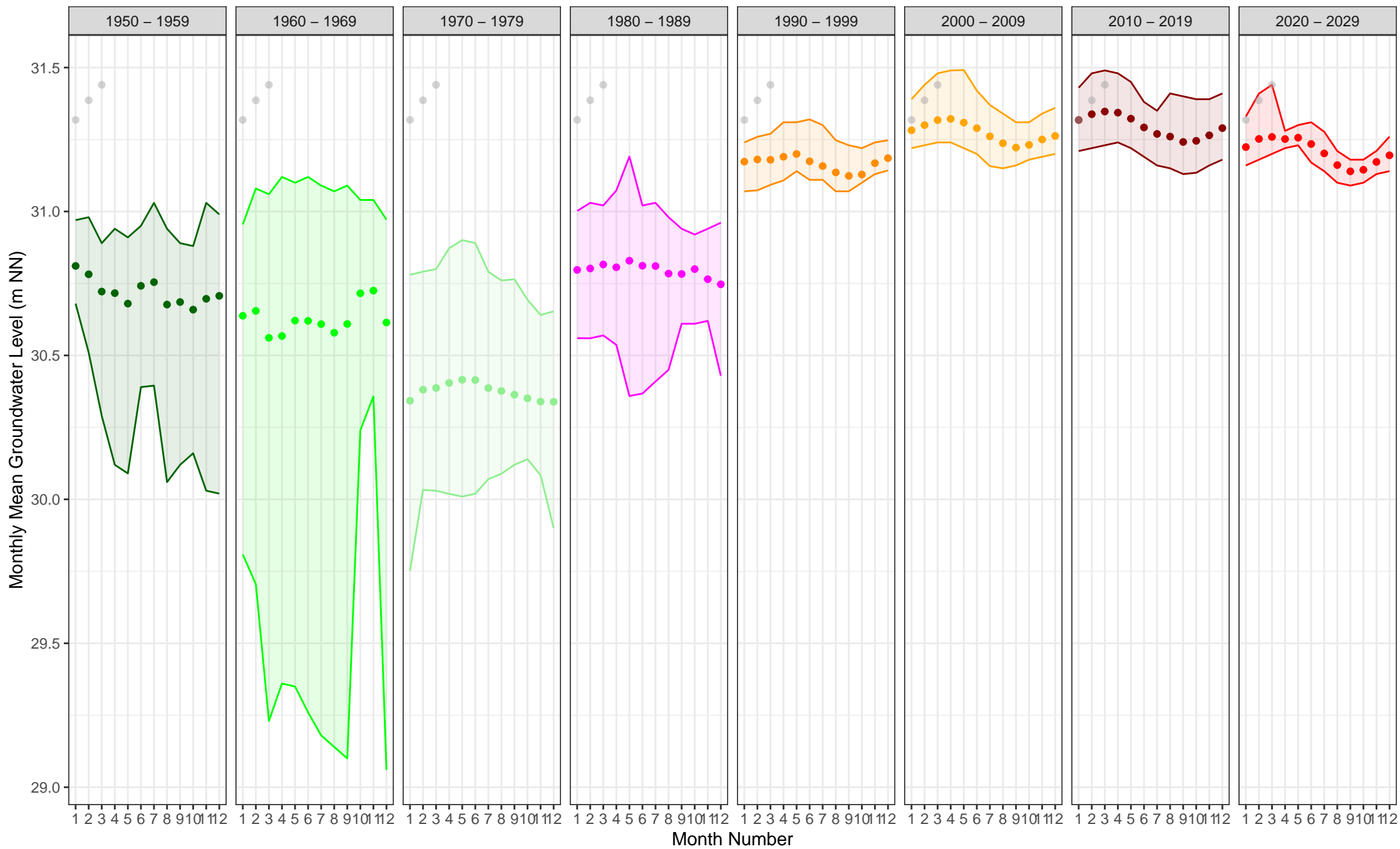
40 (Mitte, Hauptgrundwasserleiter (GWL 1.3 + 2), gok: 36.5 m, fok-fuk: 11.9–12.9 m)



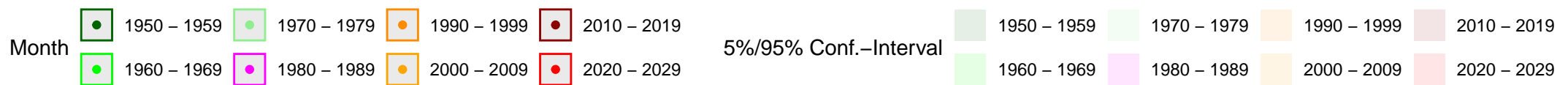
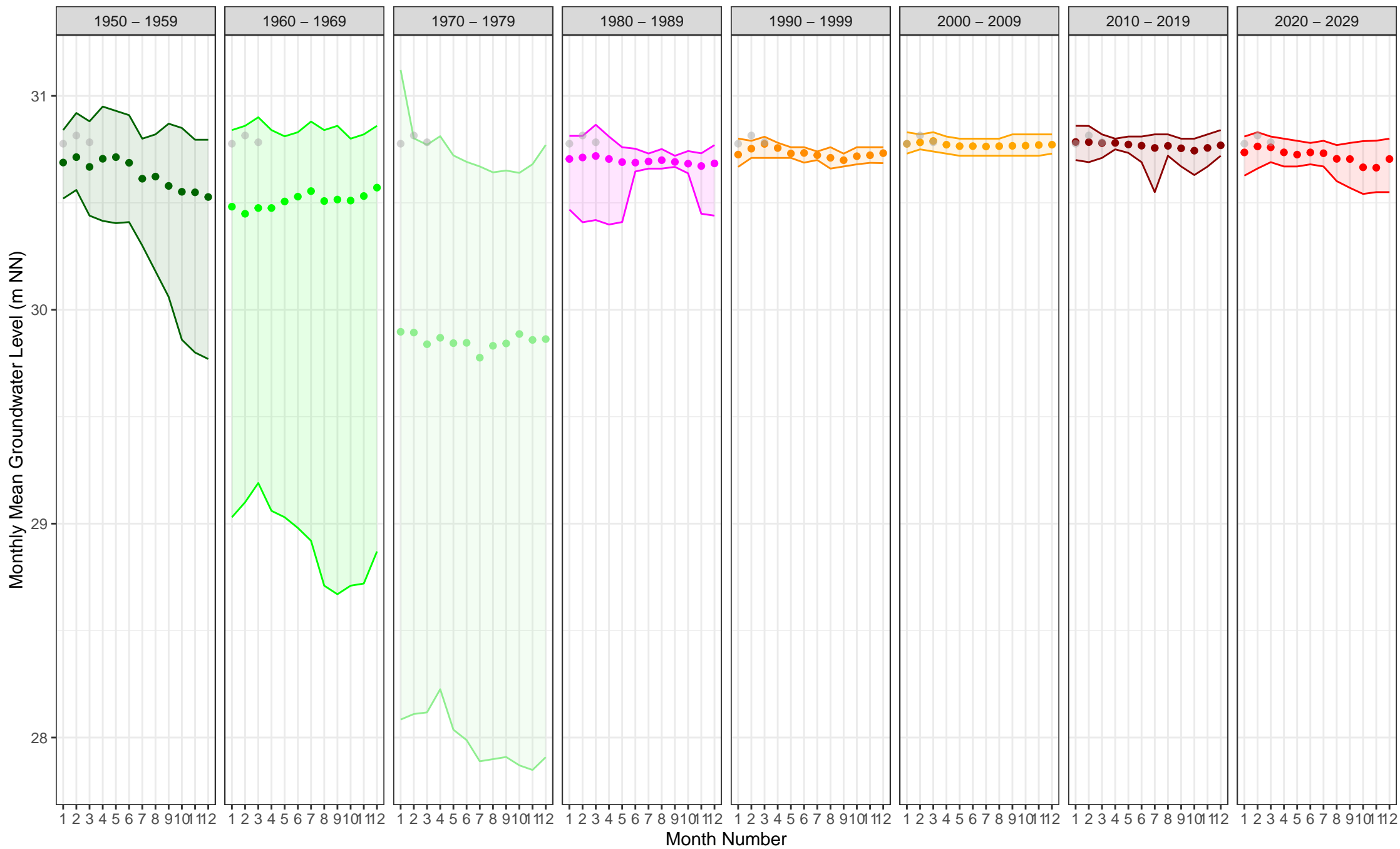
44 (Mitte, Hauptgrundwasserleiter (GWL 1.3 + 2), gok: 37.1 m, fok-fuk: 16.6–17.6 m)



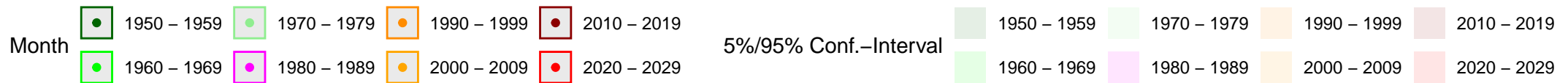
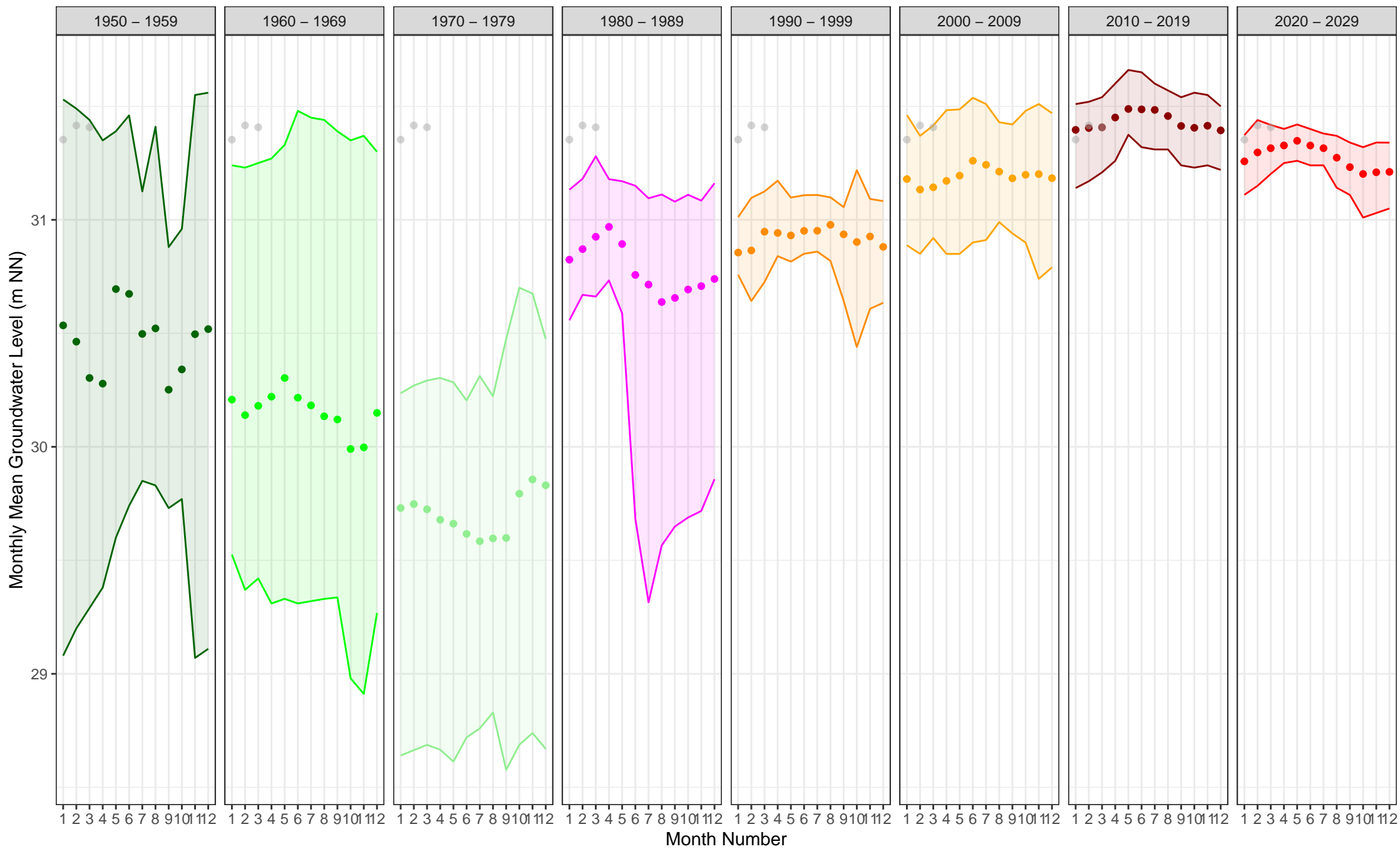
45 (Mitte, Hauptgrundwasserleiter (GWL 1.3 + 2), gok: 36.7 m, fok-fuk: 16.6–17.6 m)



47 (Mitte, Hauptgrundwasserleiter (GWL 1.3 + 2), gok: 34.4 m, fok-fuk: 15.0–16.0 m)


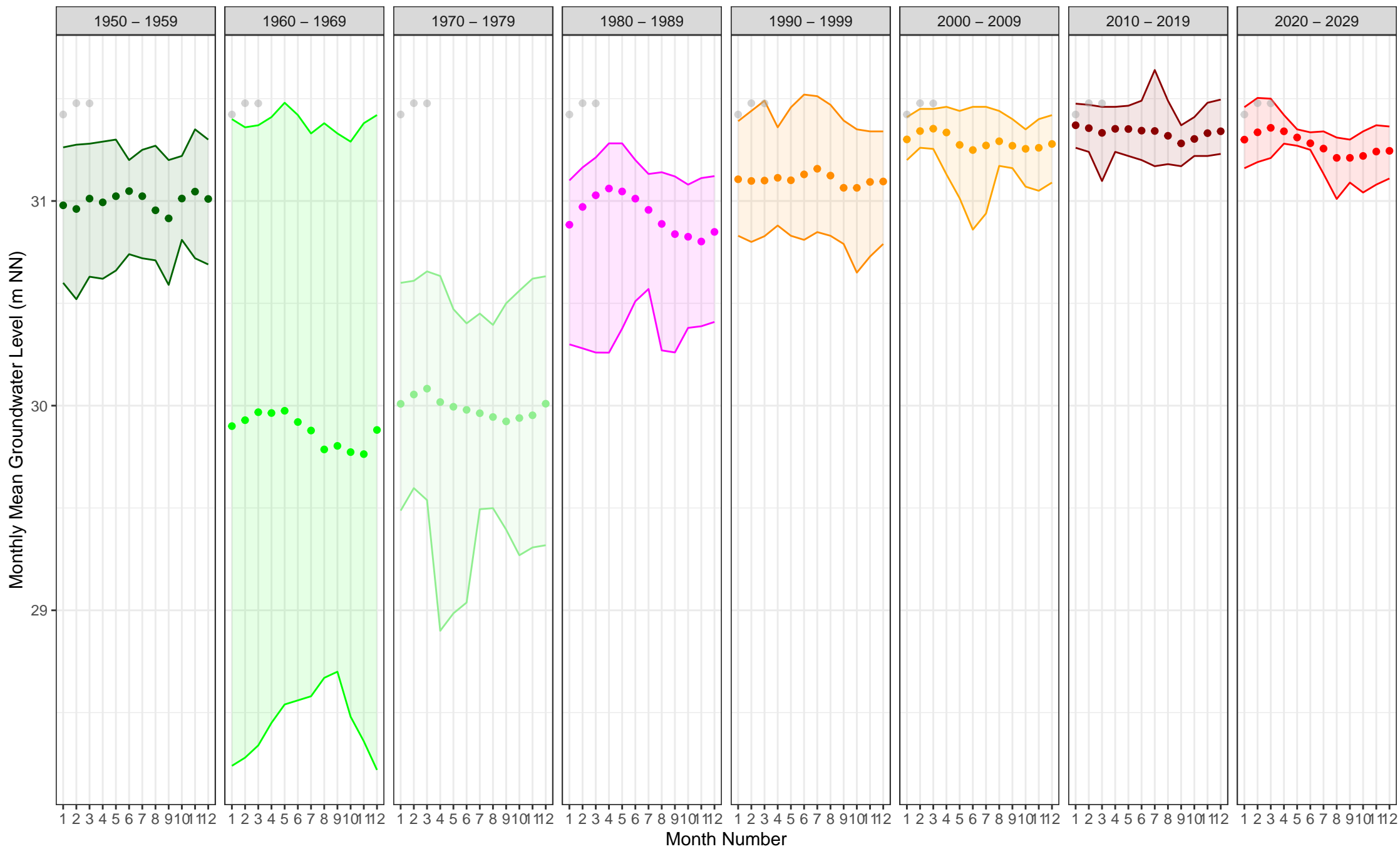


50 (Mitte, Hauptgrundwasserleiter (GWL 1.3 + 2), gok: 35.8 m, fok-fuk: 10.3–11.3 m)

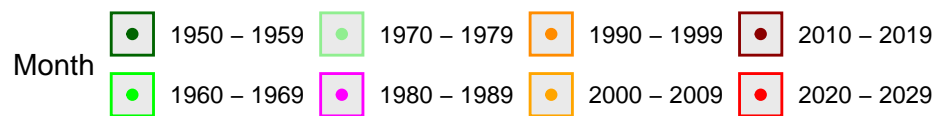
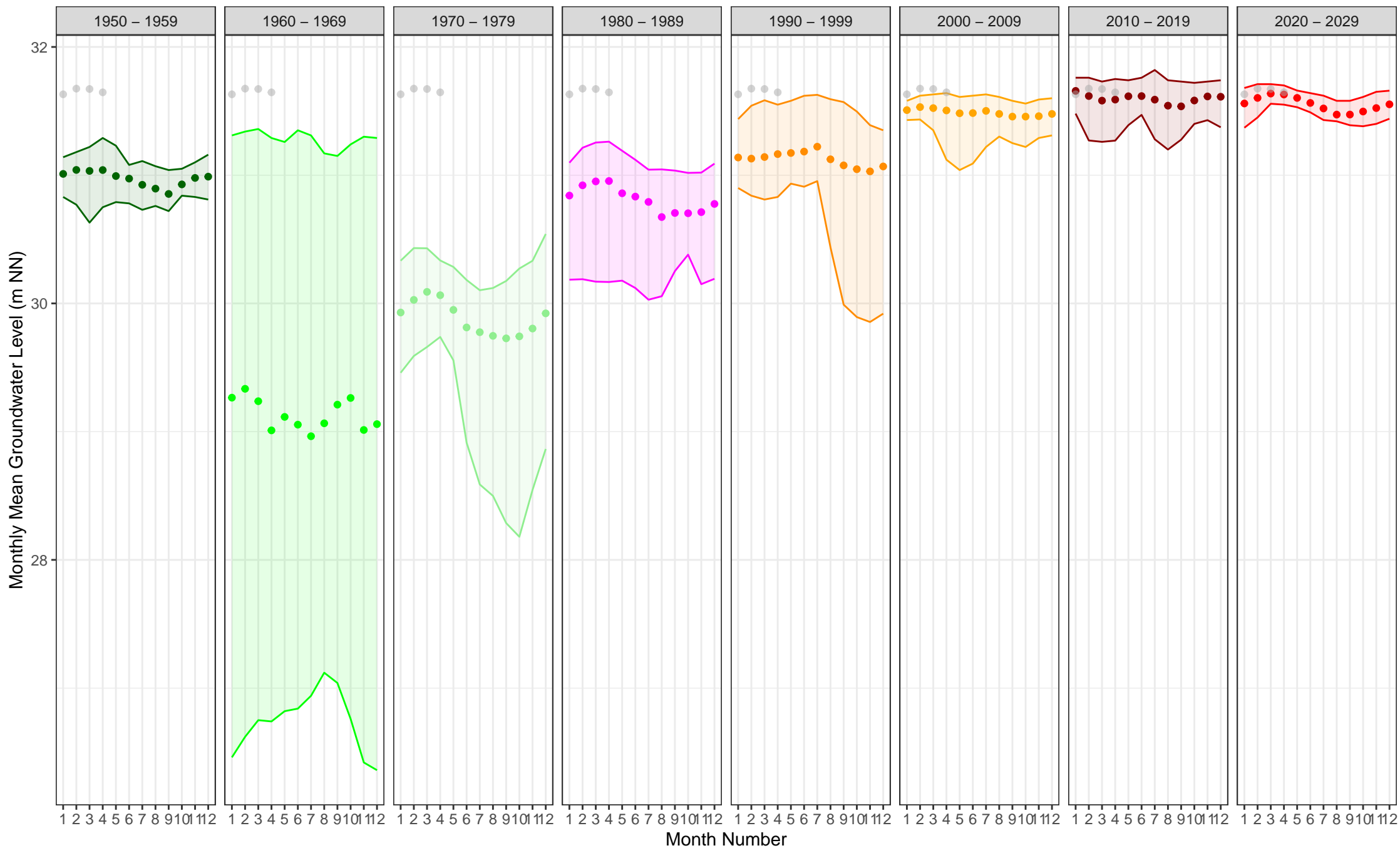





51 (Mitte, Hauptgrundwasserleiter (GWL 1.3 + 2), gok: 35.2 m, fok-fuk: 8.2-9.2 m)




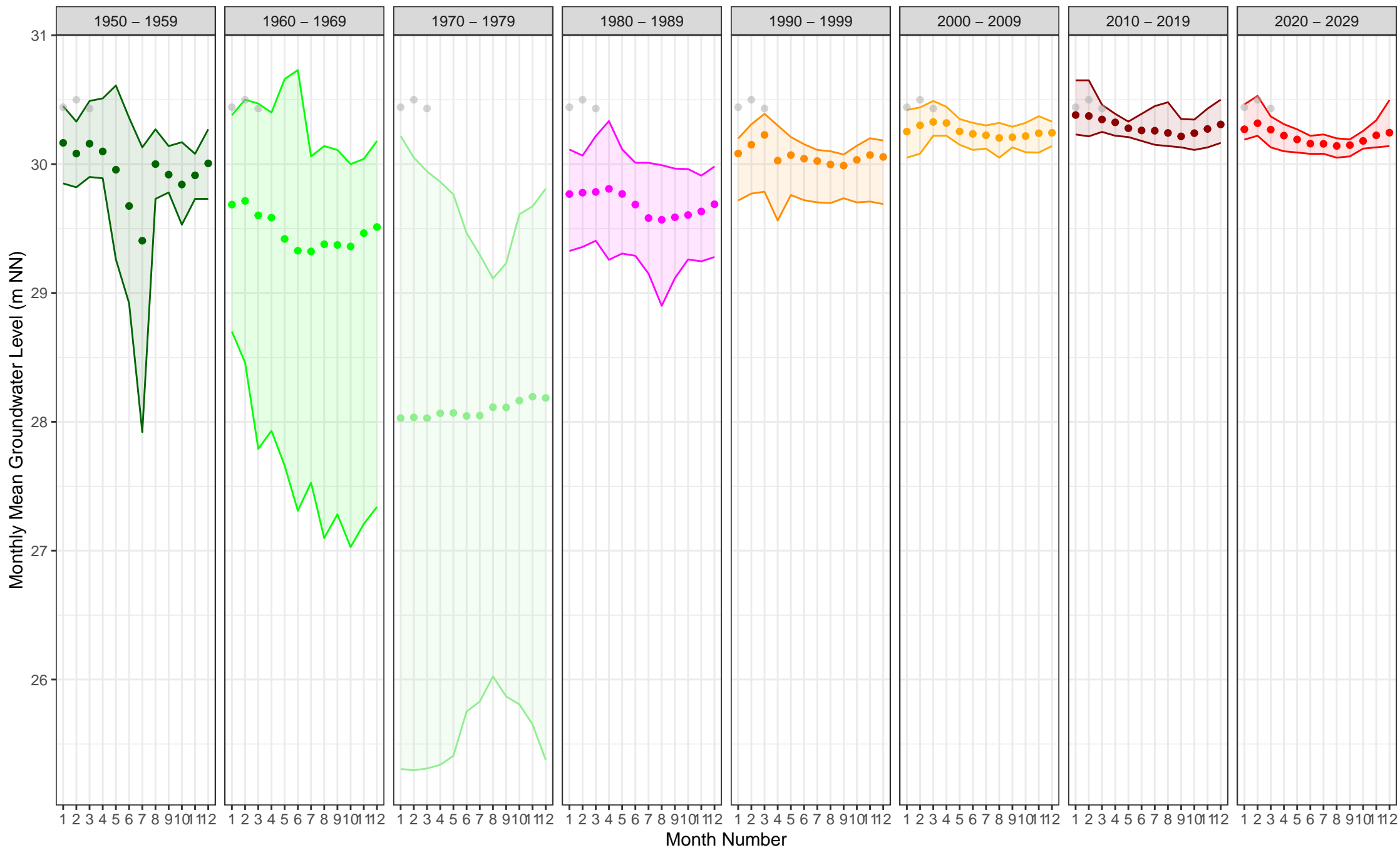
52 (Mitte, Hauptgrundwasserleiter (GWL 1.3 + 2), gok: 34.8 m, fok-fuk: 12.9–13.9 m)



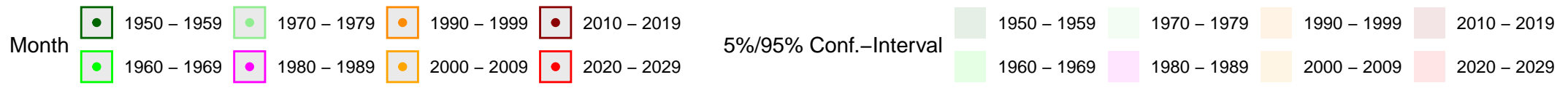
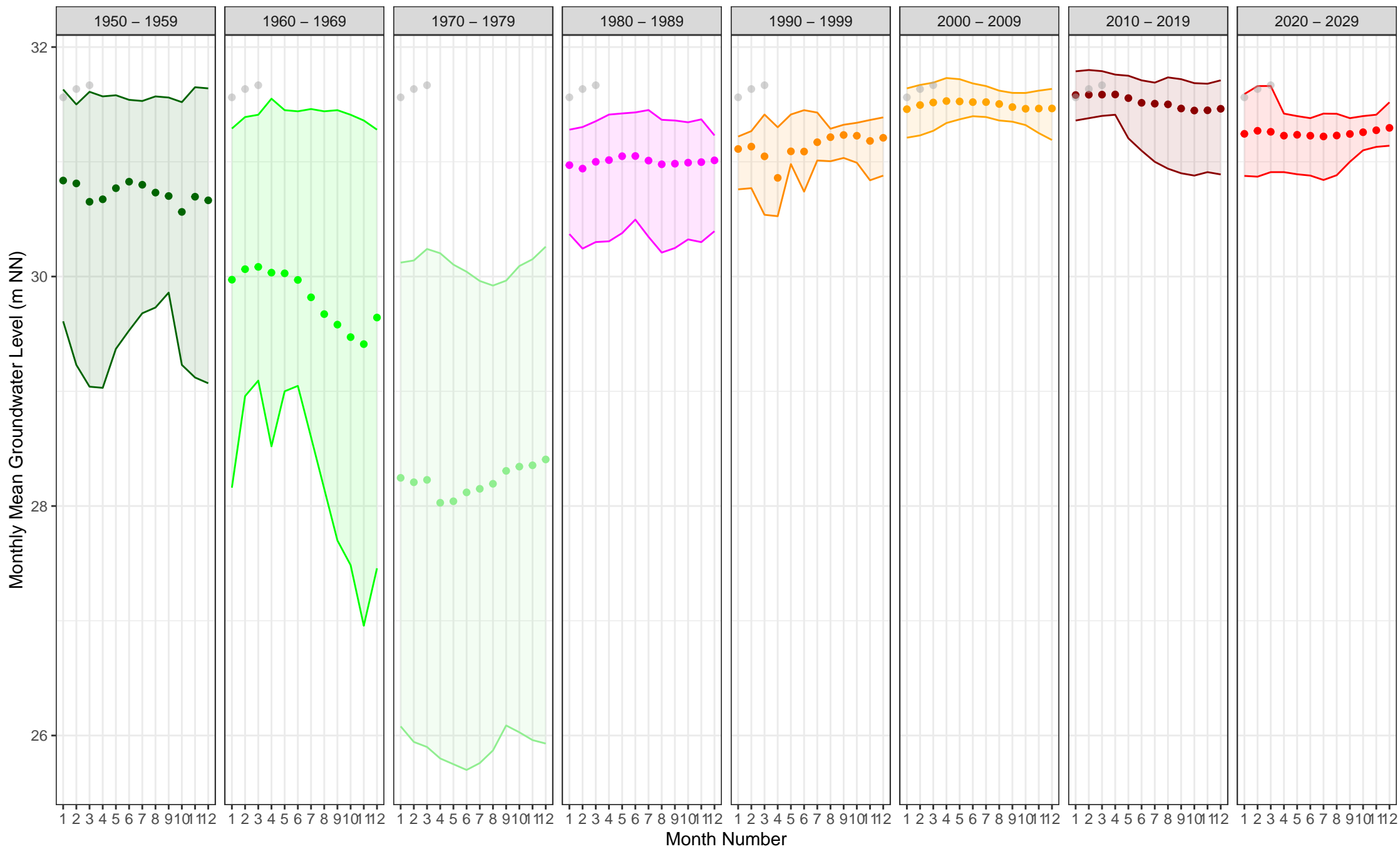
5%/95% Conf.-Interval



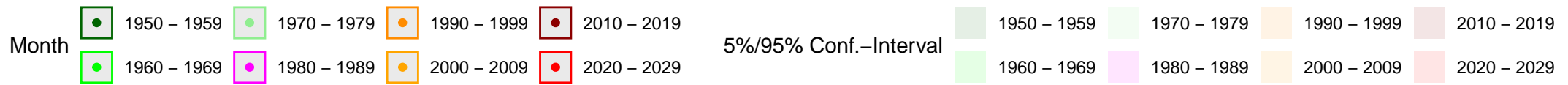
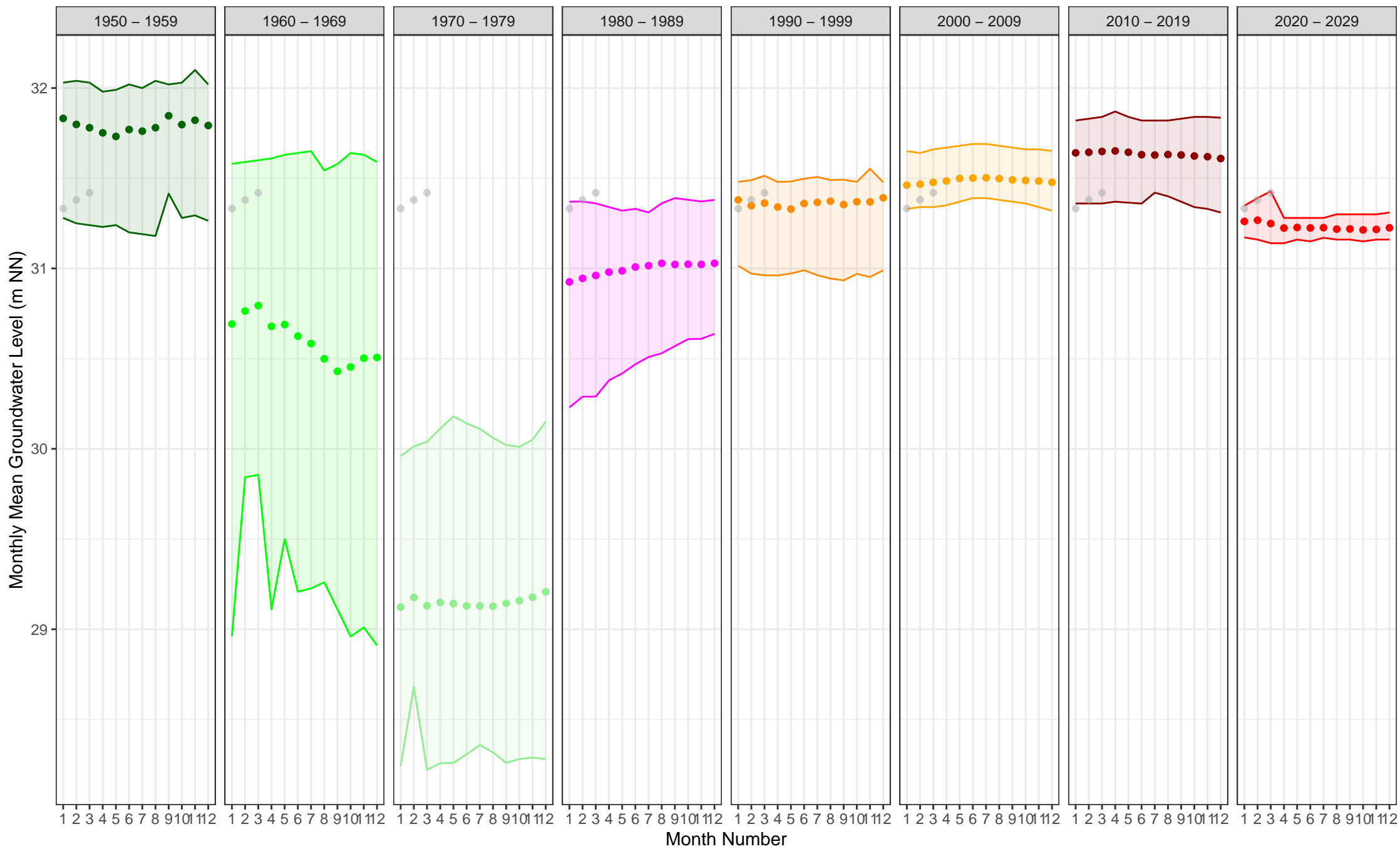
53 (Charlottenburg–Wilmerdorf, Hauptgrundwasserleiter (GWL 1.3 + 2), gok: 33.5 m, fok–fuk: 12.0–14.1 m)




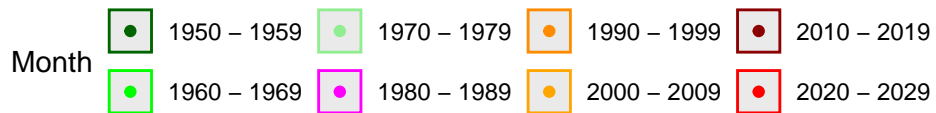
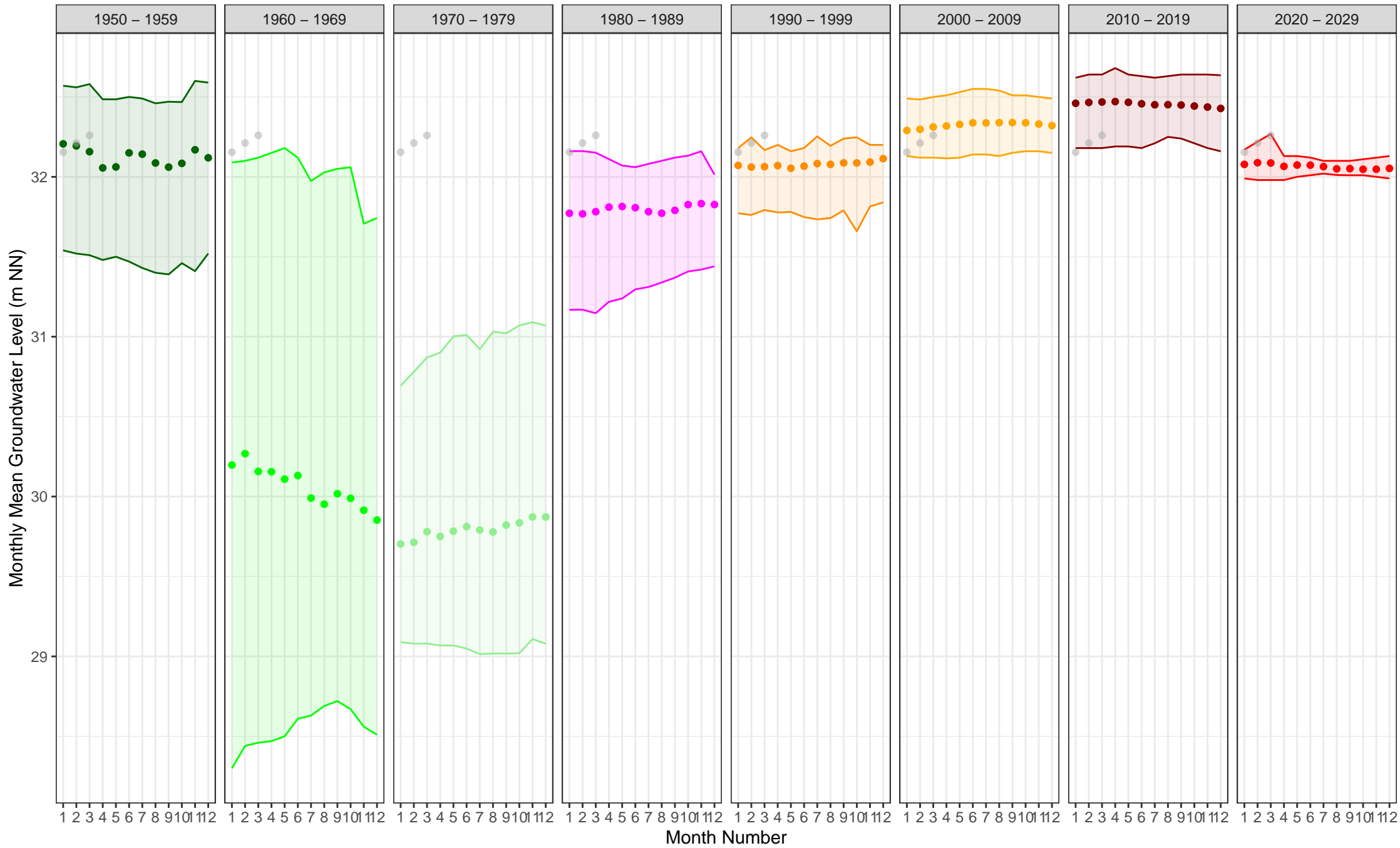
55 (Charlottenburg–Wilmerdorf, Hauptgrundwasserleiter (GWL 1.3 + 2), gok: 35.1 m, fok–fuk: 15.4–16.4 m)




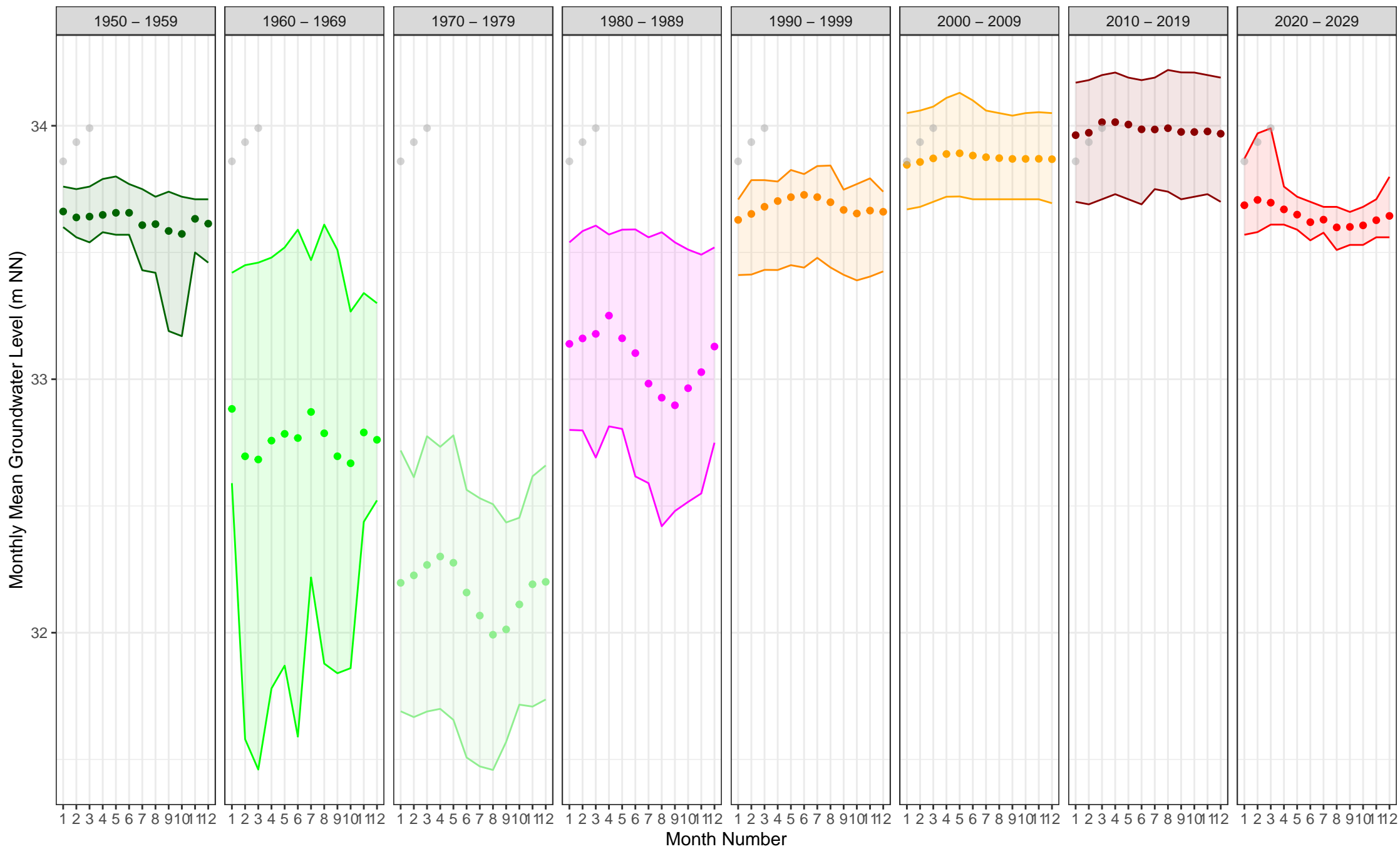
58 (Charlottenburg–Wilmerdorf, Hauptgrundwasserleiter (GWL 1.3 + 2), gok: 45.6 m, fok–fuk: 21.6–23.6 m)



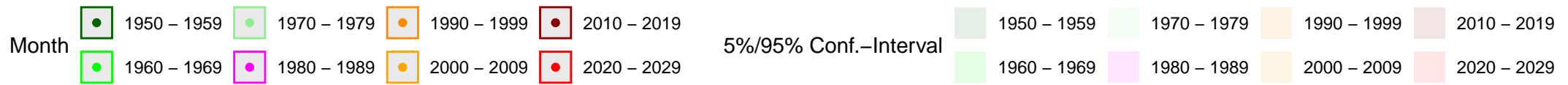
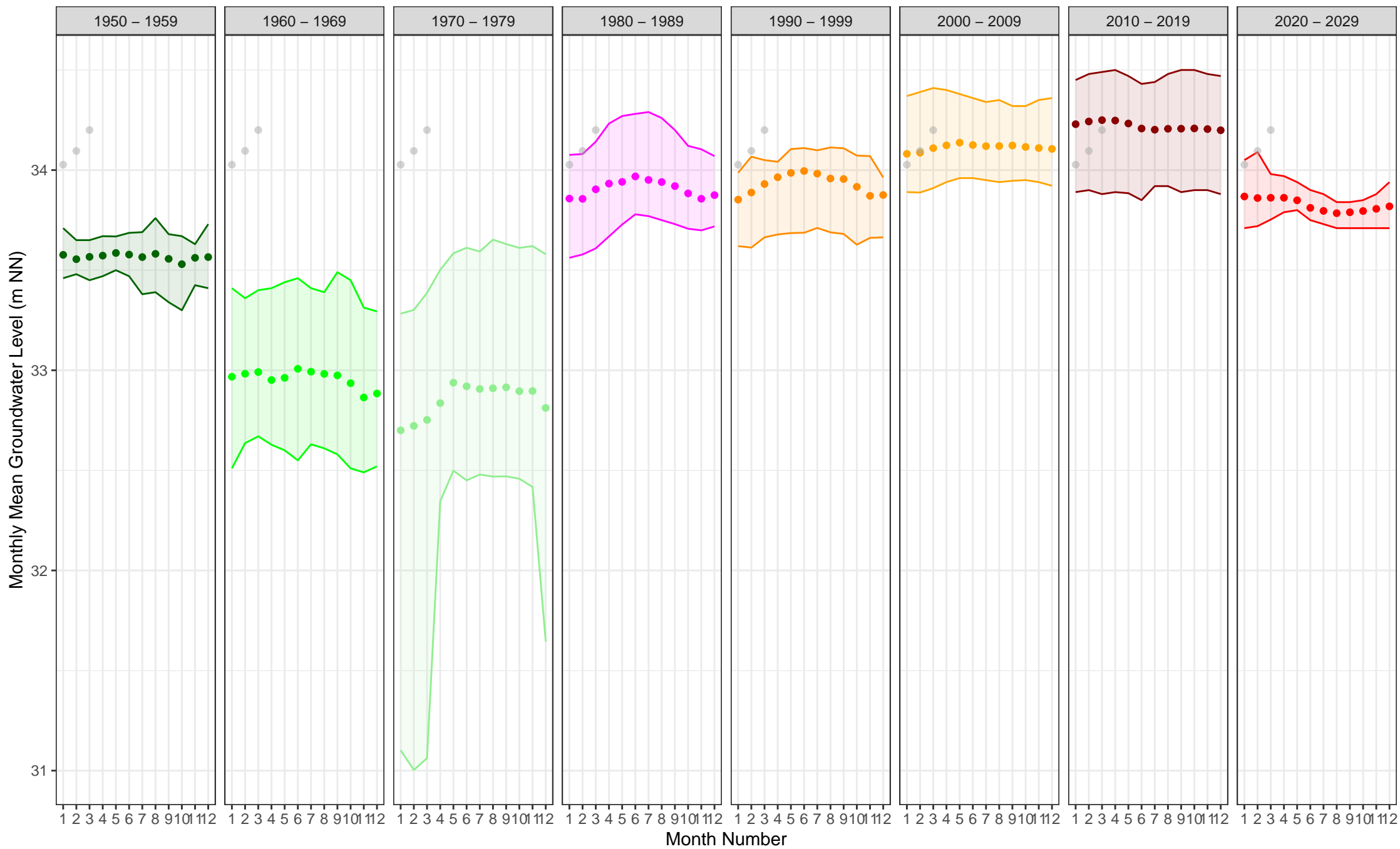
60 (Charlottenburg–Wilmerdorf, Hauptgrundwasserleiter (GWL 1.3 + 2), gok: 44.3 m, fok–fuk: 15.6–16.6 m)



62 (Steglitz–Zehlendorf, Hauptgrundwasserleiter (GWL 1.3 + 2), gok: 38.2 m, fok–fuk: 12.2–13.2 m)

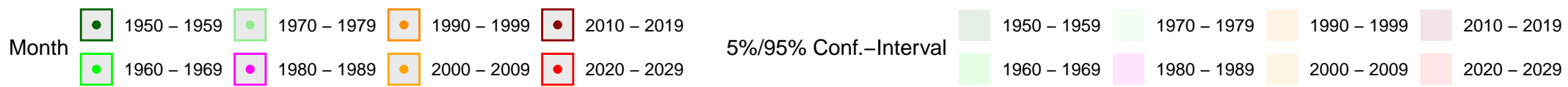
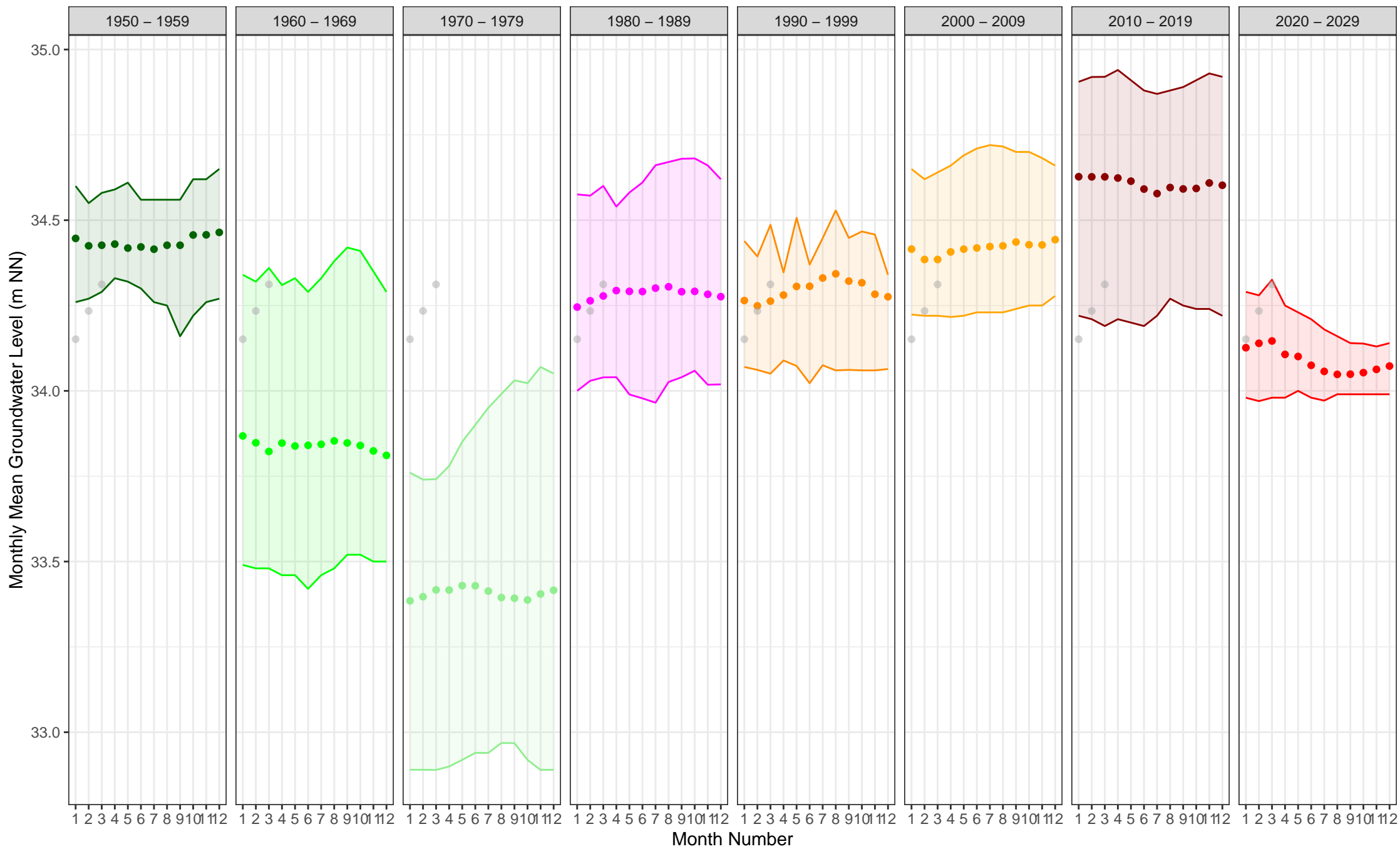


64 (Steglitz–Zehlendorf, Hauptgrundwasserleiter (GWL 1.3 + 2), gok: 42.2 m, fok–fuk: 23.4–24.4 m)

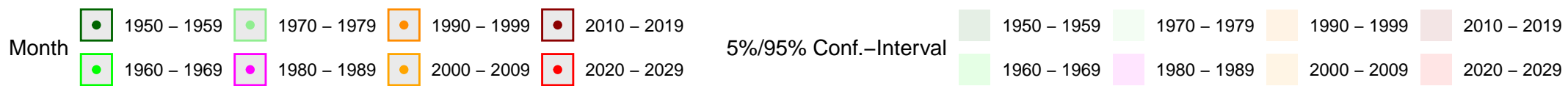
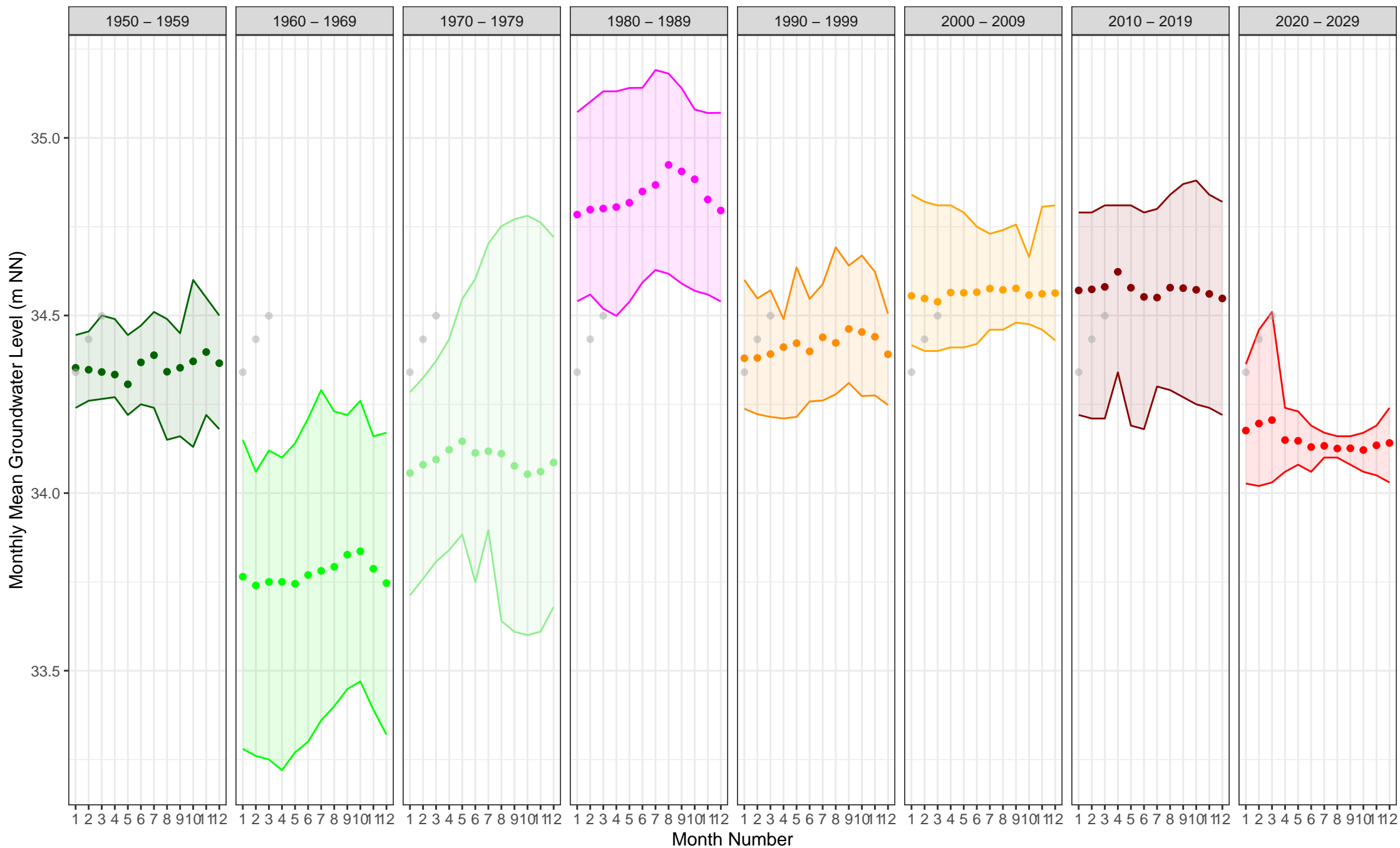





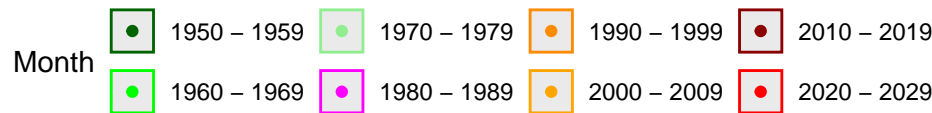
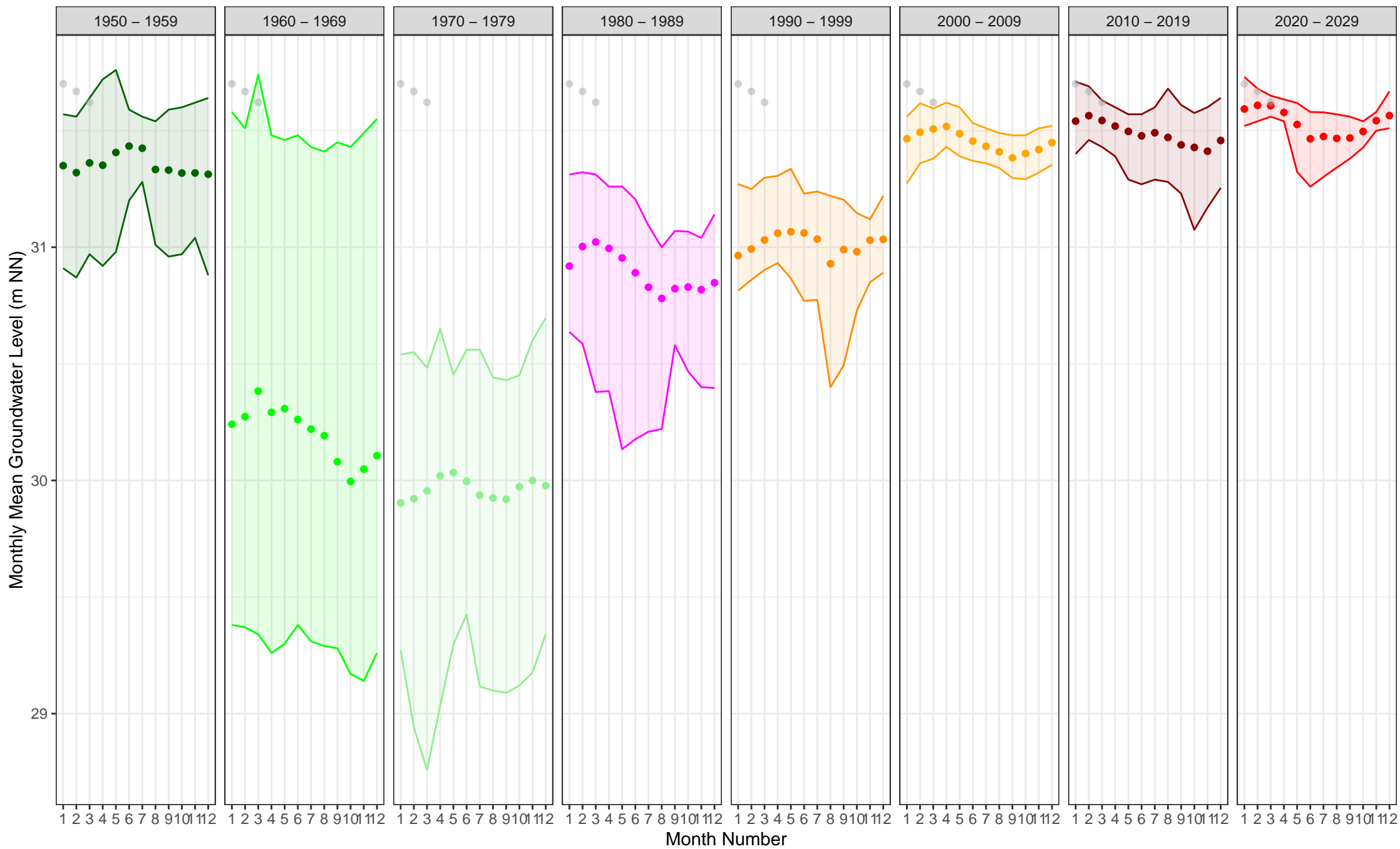
66 (Steglitz–Zehlendorf, Hauptgrundwasserleiter (GWL 1.3 + 2), gok: 44.1 m, fok–fuk: 16.5–17.5 m)



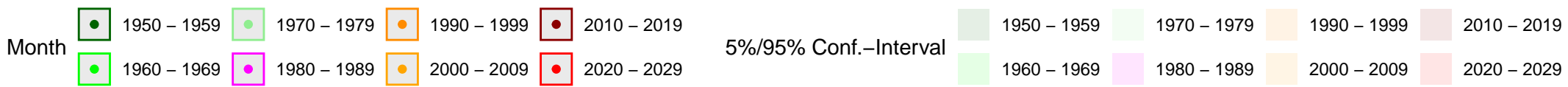
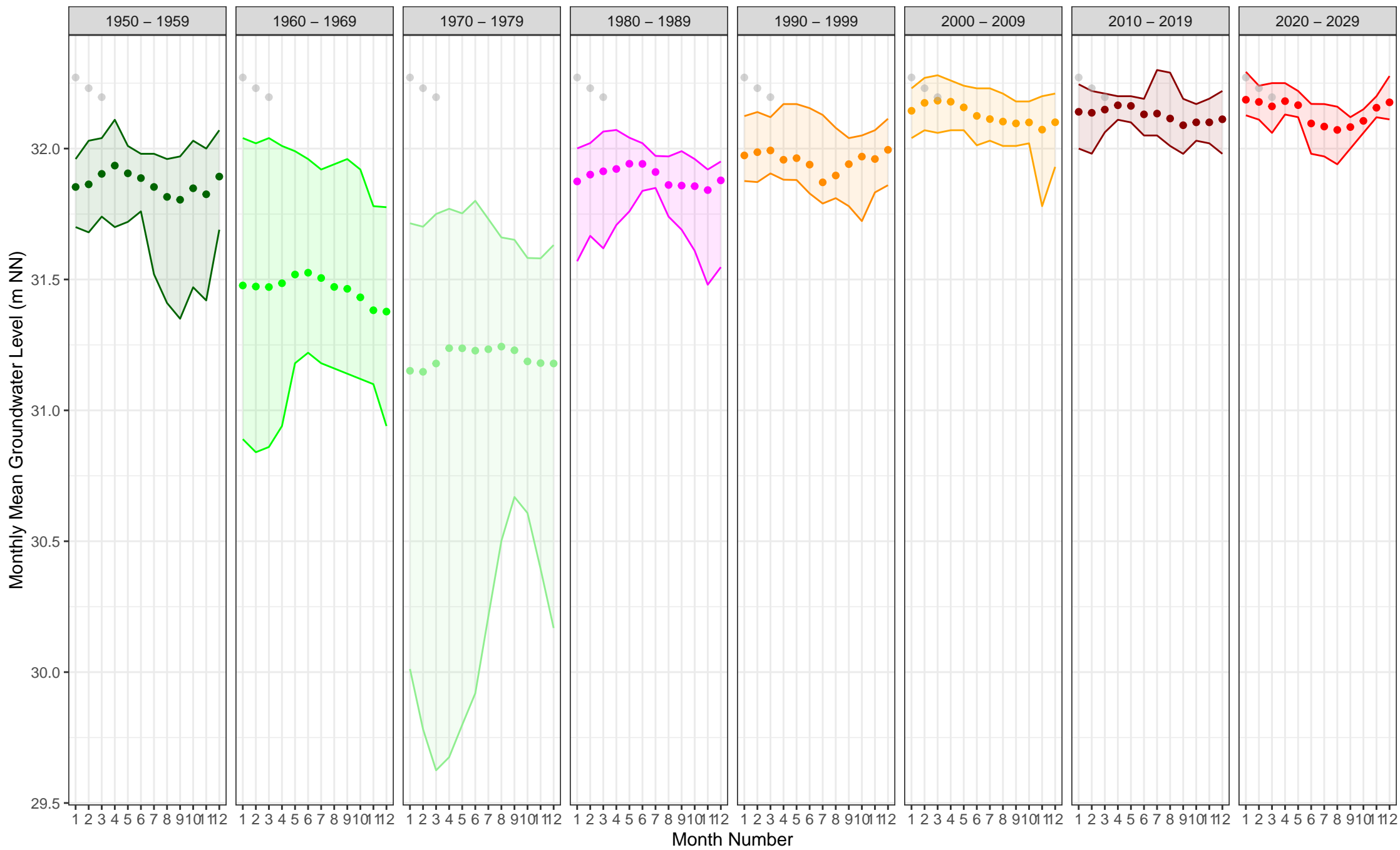
68 (Steglitz–Zehlendorf, Hauptgrundwasserleiter (GWL 1.3 + 2), gok: 44.2 m, fok–fuk: 11.3–12.3 m)



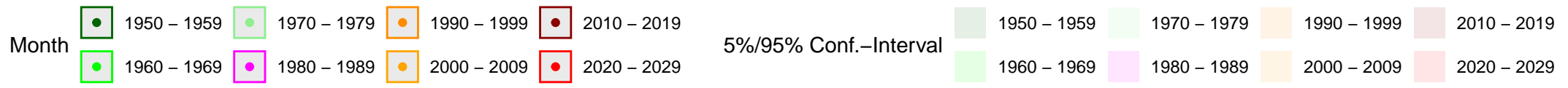
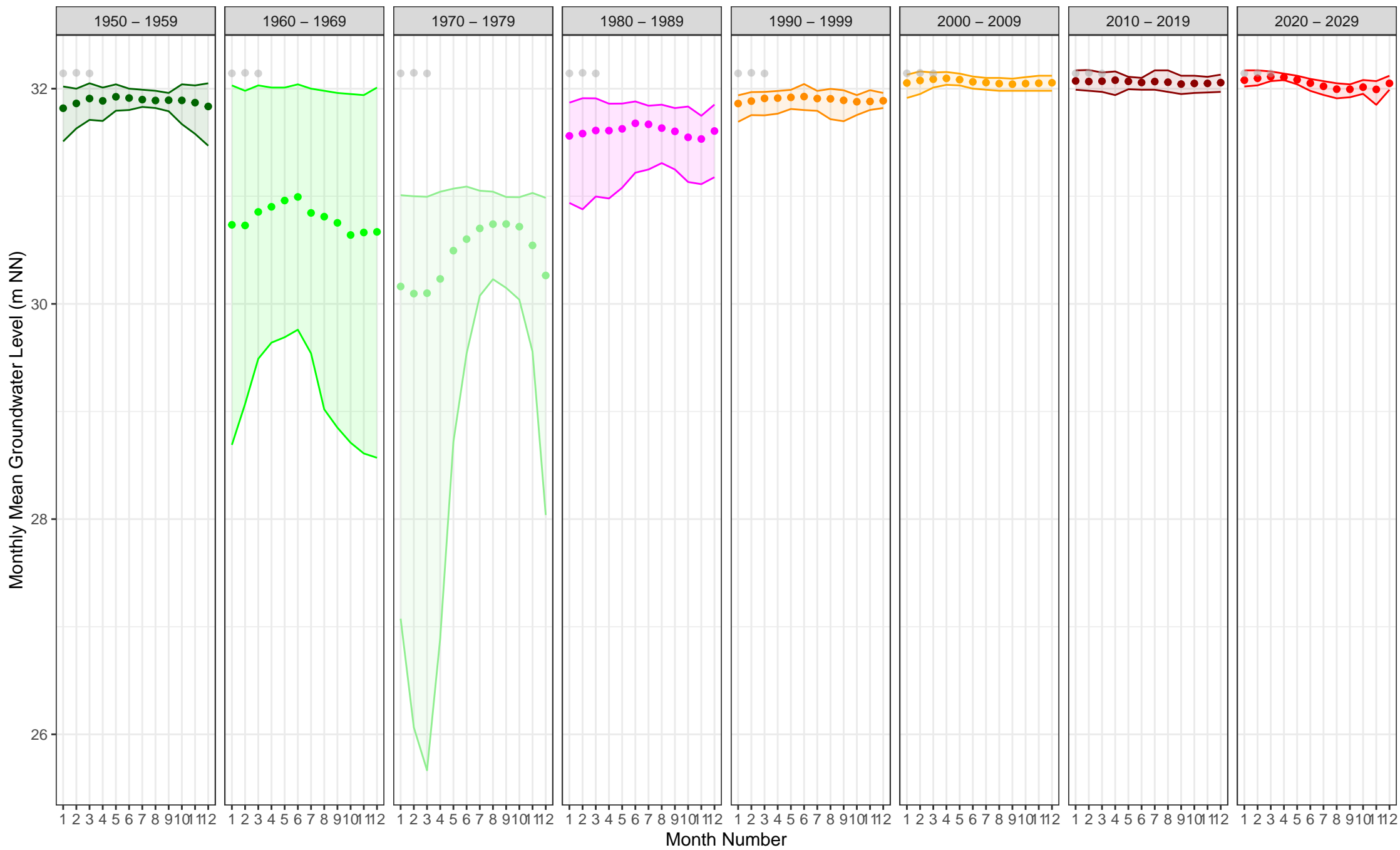
70 (Friedrichshain–Kreuzberg, Hauptgrundwasserleiter (GWL 1.3 + 2), gok: 34.7 m, fok–fuk: 12.4–13.4 m)



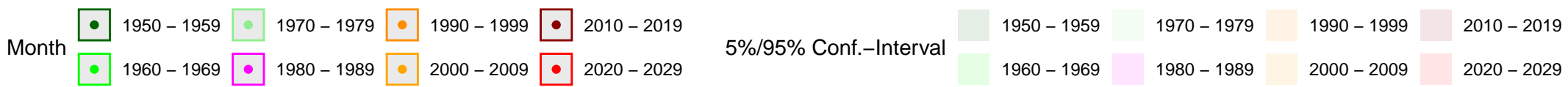
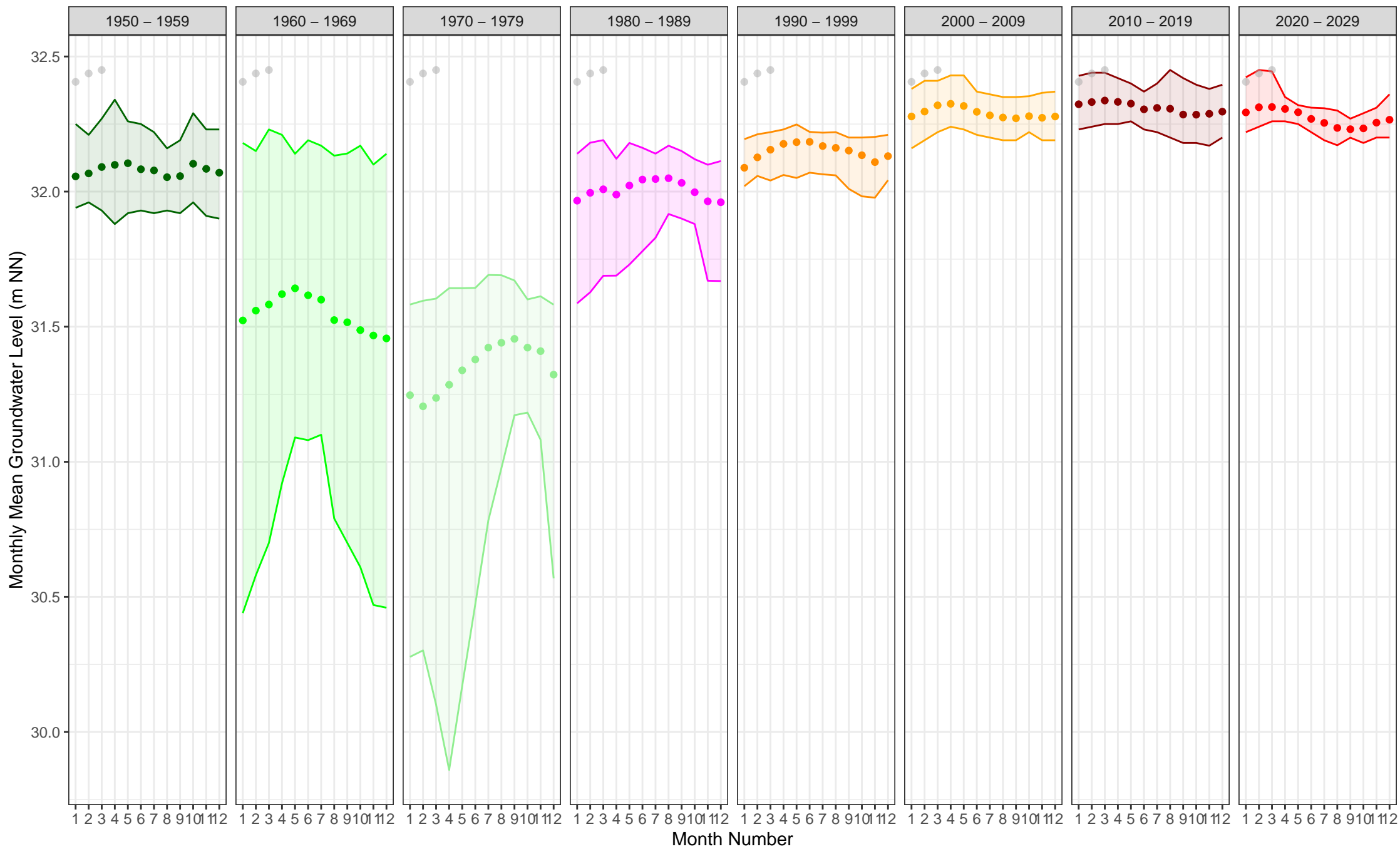
71 (Friedrichshain–Kreuzberg, Hauptgrundwasserleiter (GWL 1.3 + 2), gok: 34.9 m, fok–fuk: 9.7–10.7 m)



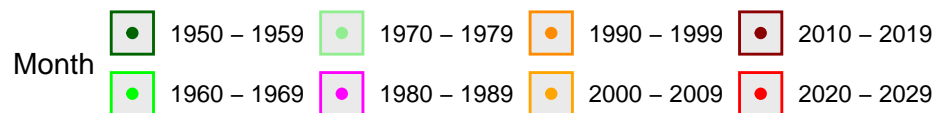
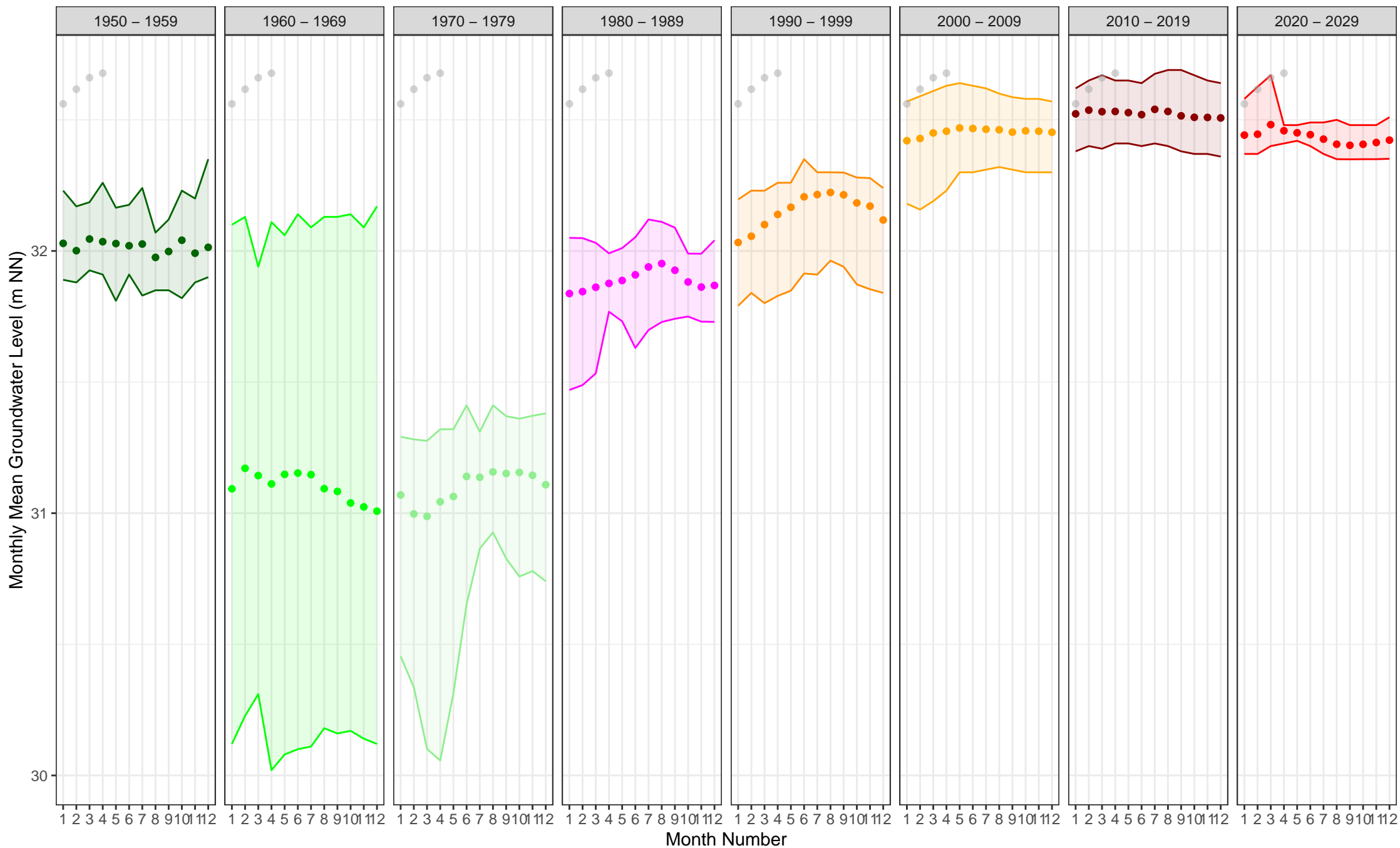
73 (Friedrichshain–Kreuzberg, Hauptgrundwasserleiter (GWL 1.3 + 2), gok: 34.9 m, fok–fuk: 12.1–13.1 m)




74 (Friedrichshain–Kreuzberg, Hauptgrundwasserleiter (GWL 1.3 + 2), gok: 36.8 m, fok–fuk: 20.1–21.1 m)



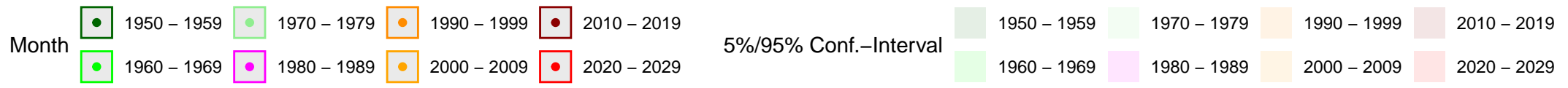
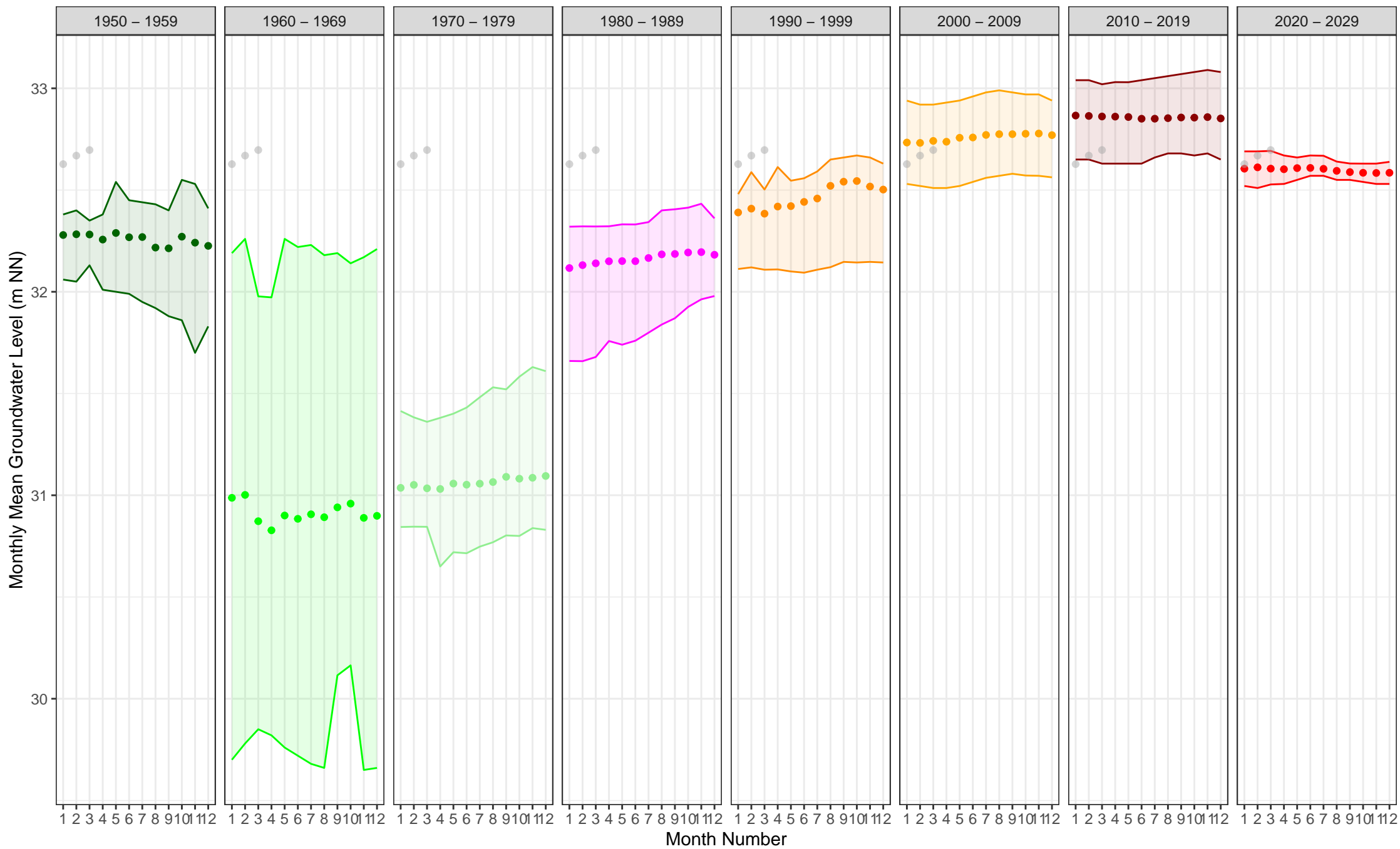
75 (Friedrichshain–Kreuzberg, Hauptgrundwasserleiter (GWL 1.3 + 2), gok: 42.7 m, fok–fuk: 21.1–22.1 m)



5%/95% Conf.-Interval

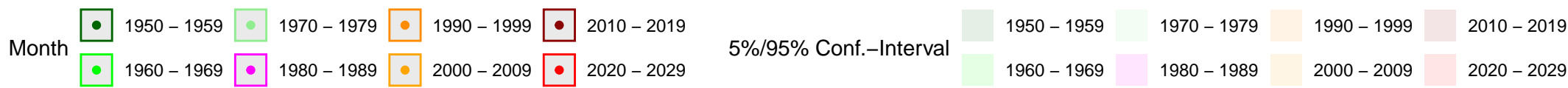


76 (Tempelhof–Schöneberg, Hauptgrundwasserleiter (GWL 1.3 + 2), gok: 47.5 m, fok–fuk: 20.2–21.2 m)

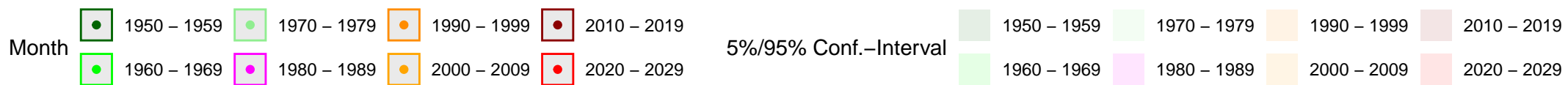
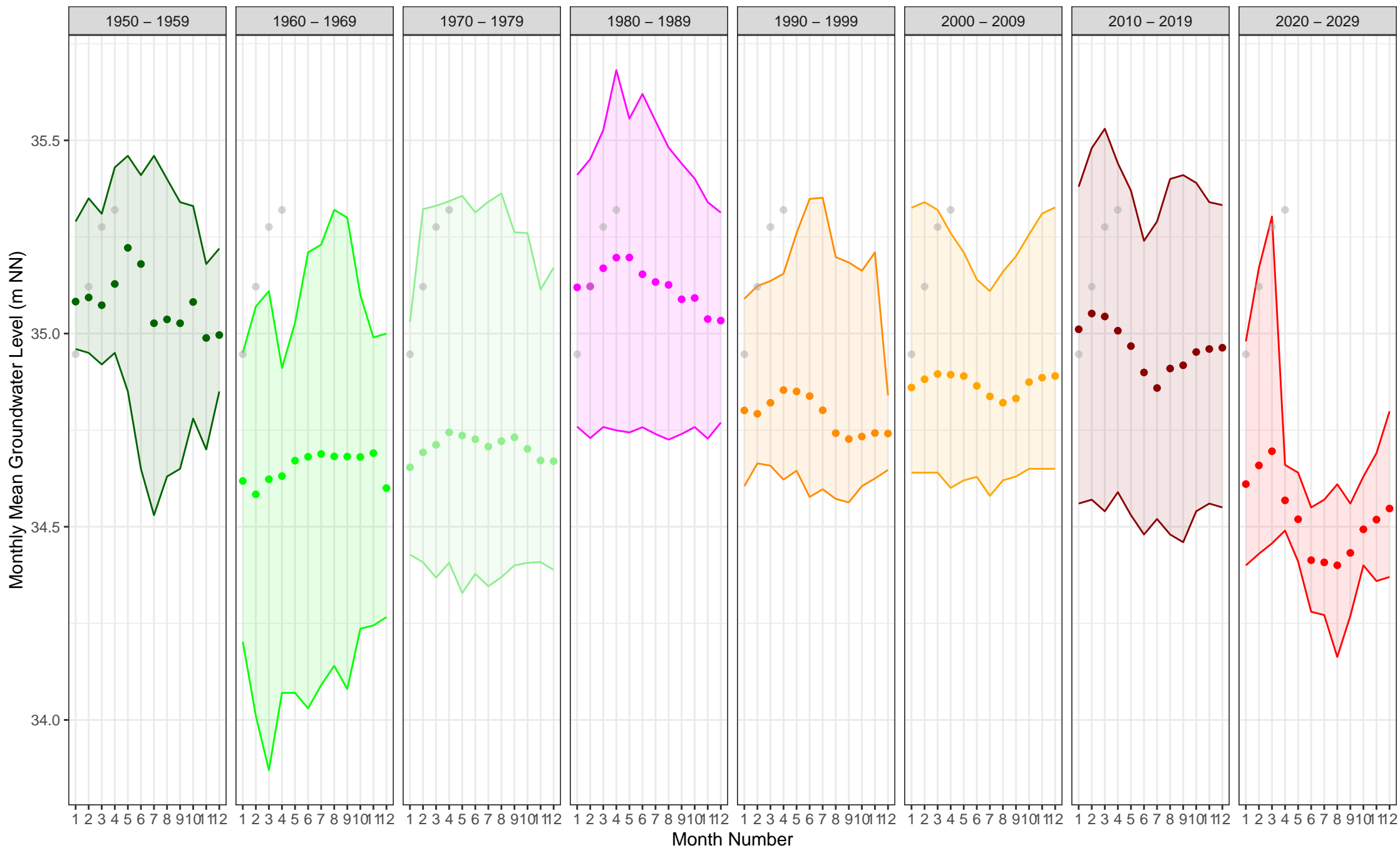




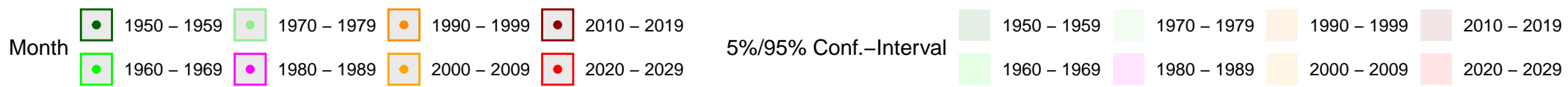
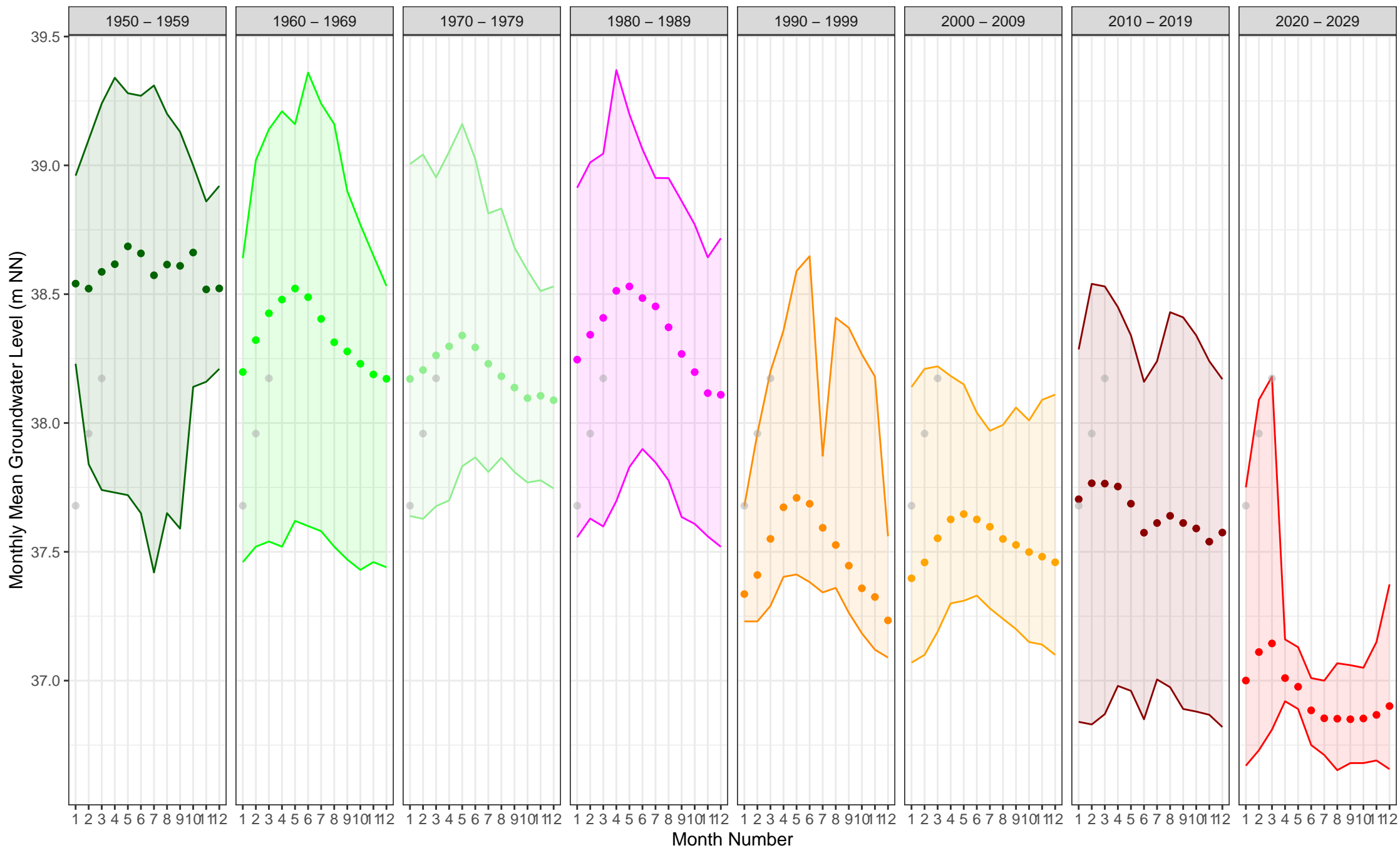
79 (Tempelhof-Schöneberg, Hauptgrundwasserleiter (GWL 1.3 + 2), gok: 45.8 m, fok-fuk: 27.1-28.1 m)



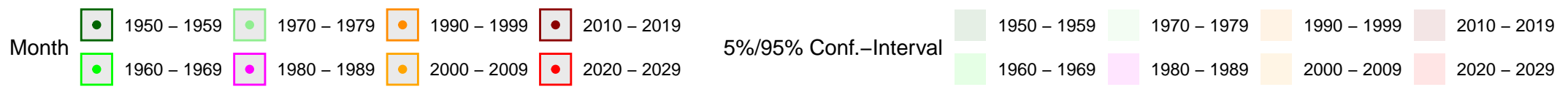
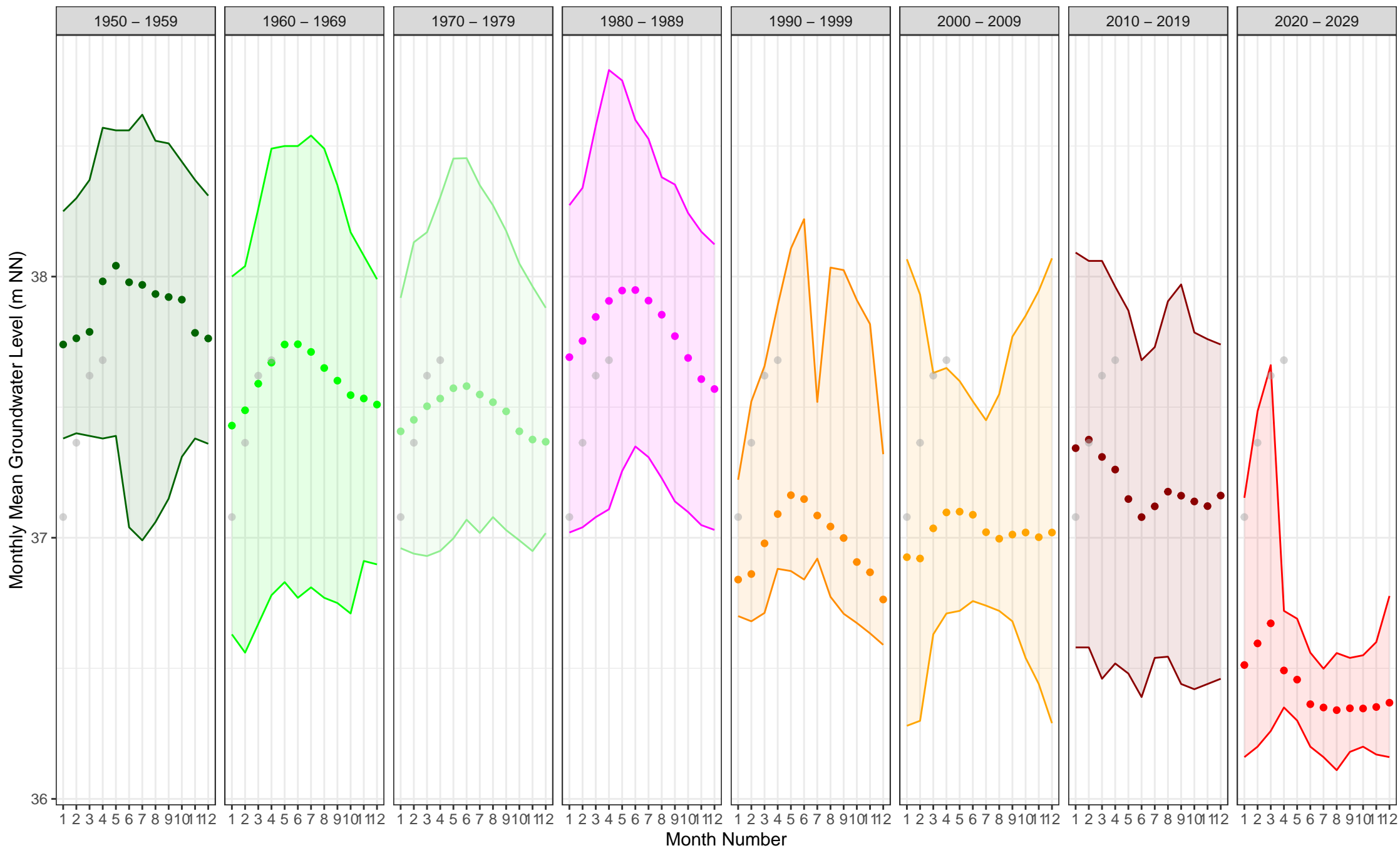
80 (Tempelhof-Schöneberg, Hauptgrundwasserleiter (GWL 1.3 + 2), gok: 44.5 m, fok-fuk: 28.5-29.5 m)



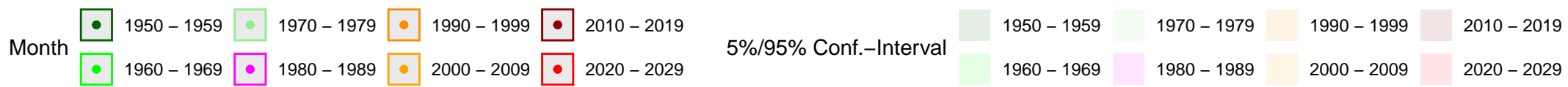
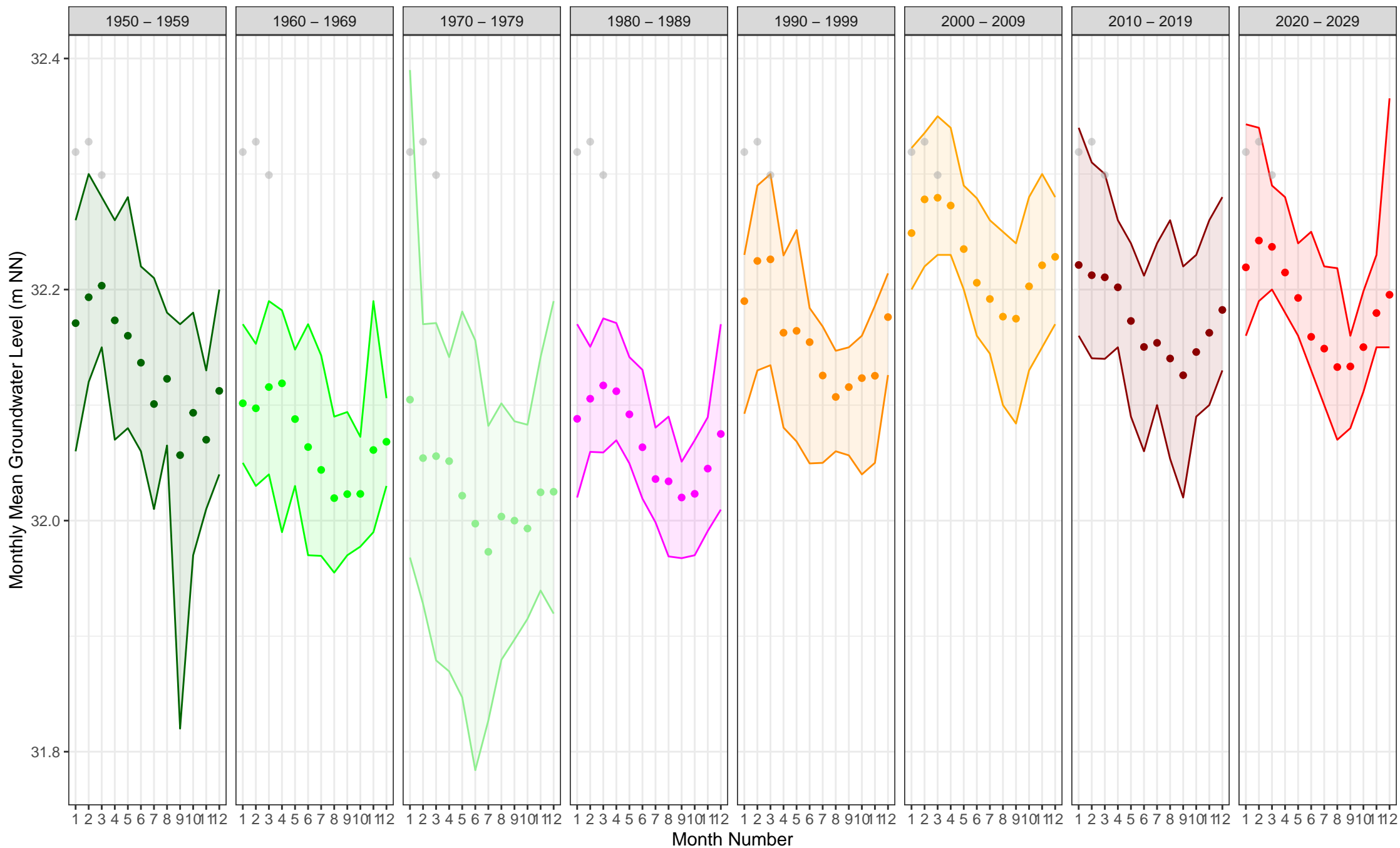
82 (Tempelhof-Schöneberg, Hauptgrundwasserleiter (GWL 1.3 + 2), gok: 44.9 m, fok-fuk: 33.2-35.2 m)



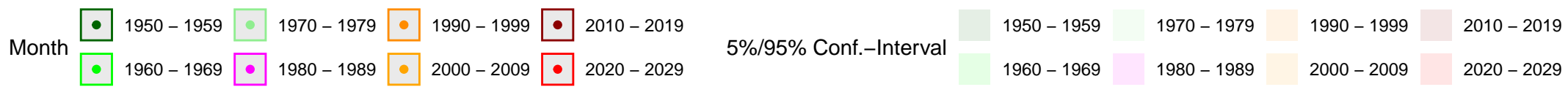
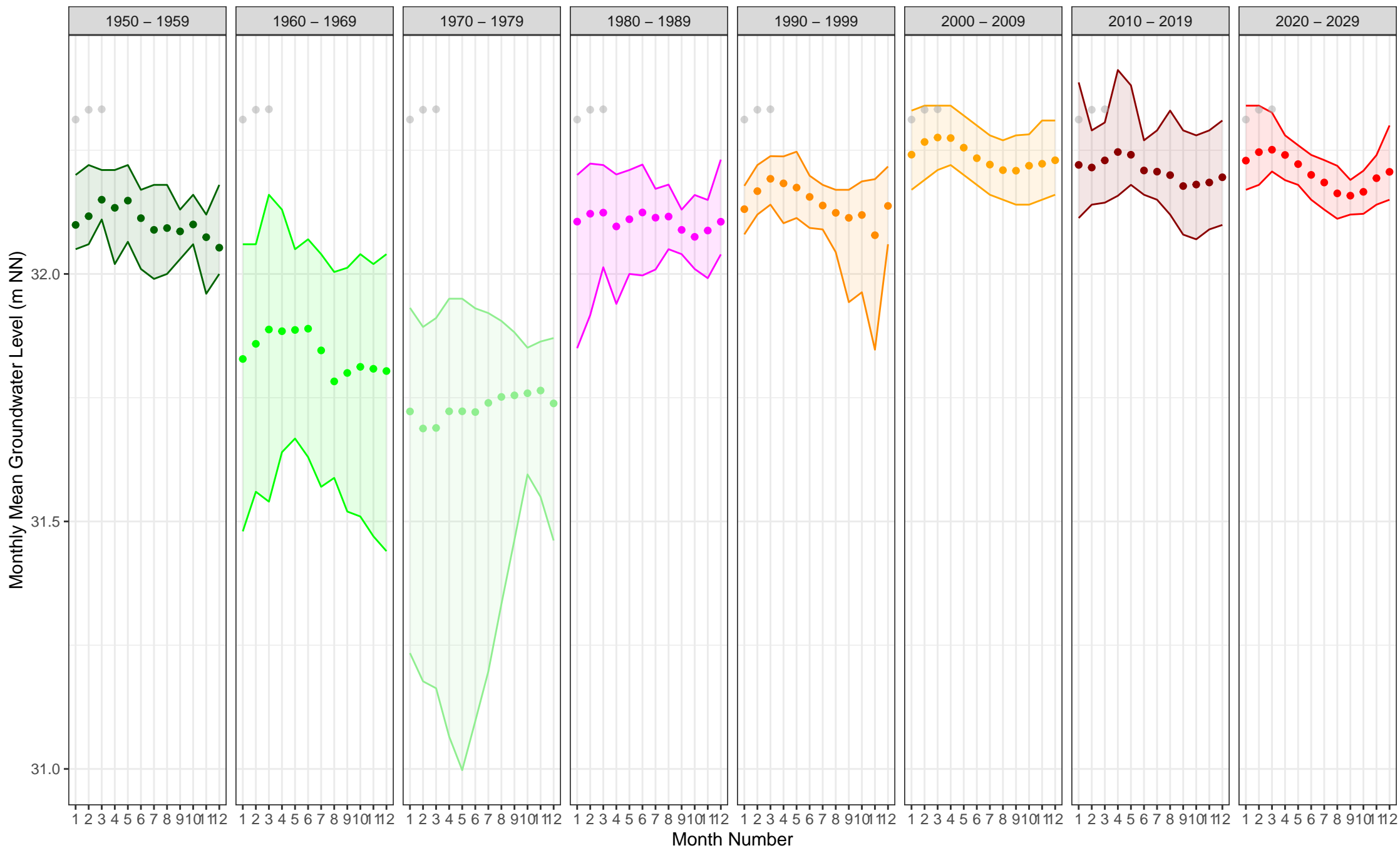
86 (Tempelhof–Schöneberg, Hauptgrundwasserleiter (GWL 1.3 + 2), gok: 45.1 m, fok–fuk: 21.6–23.6 m)



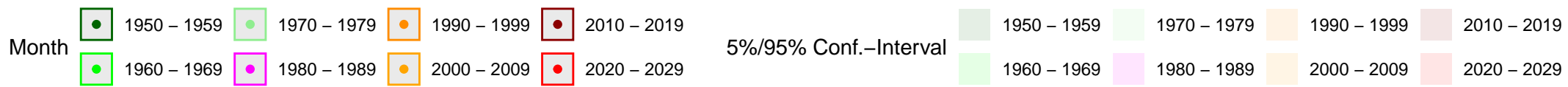
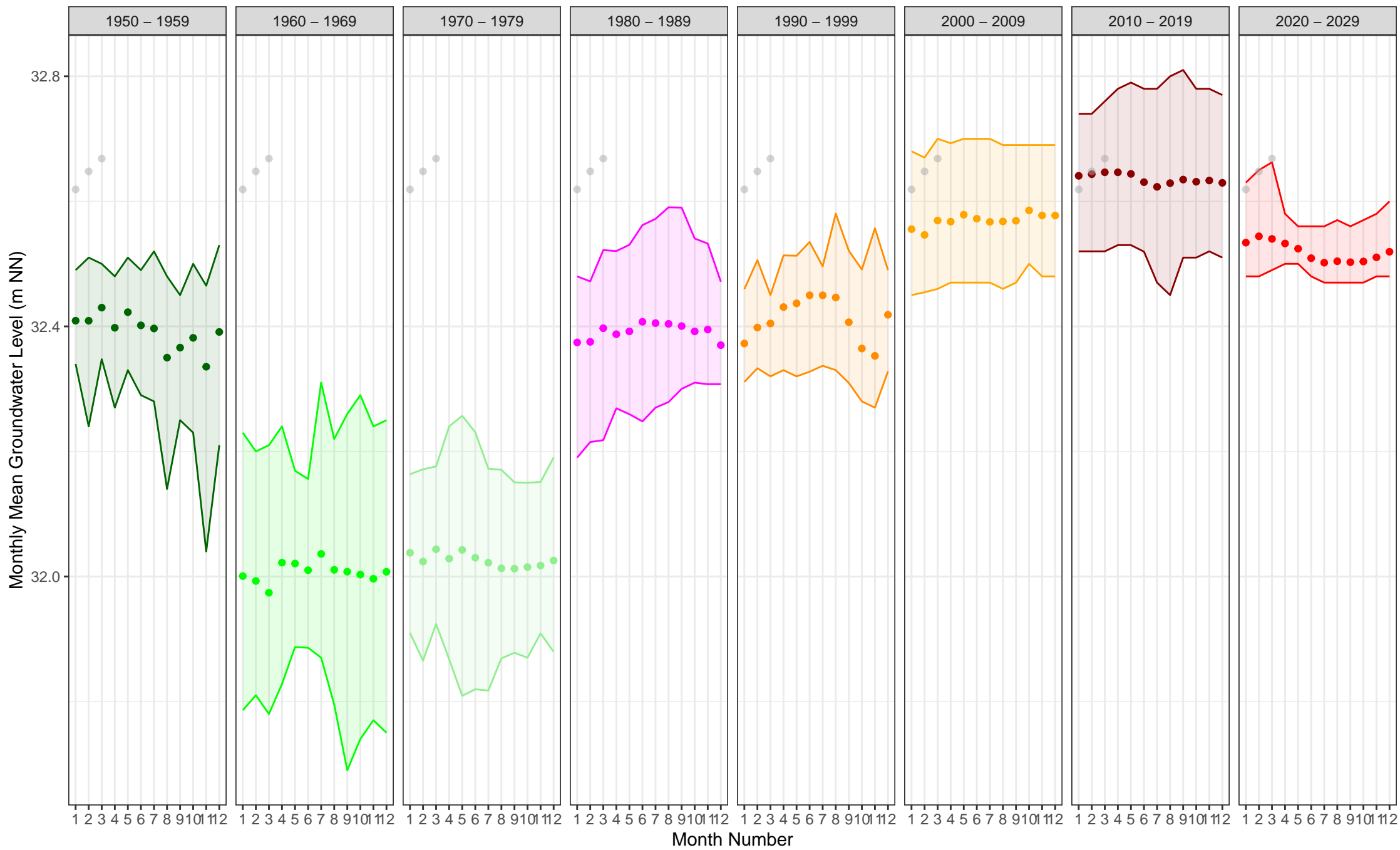
87 (Neukölln, Hauptgrundwasserleiter (GWL 1.3 + 2), gok: 35.1 m, fok-fuk: 16.3–17.3 m)



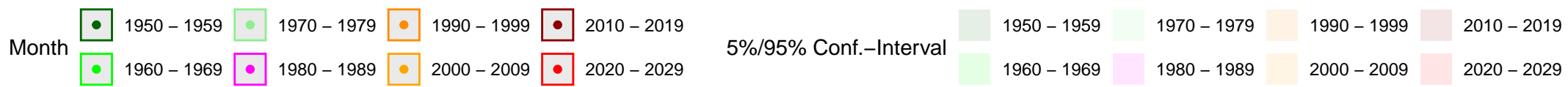
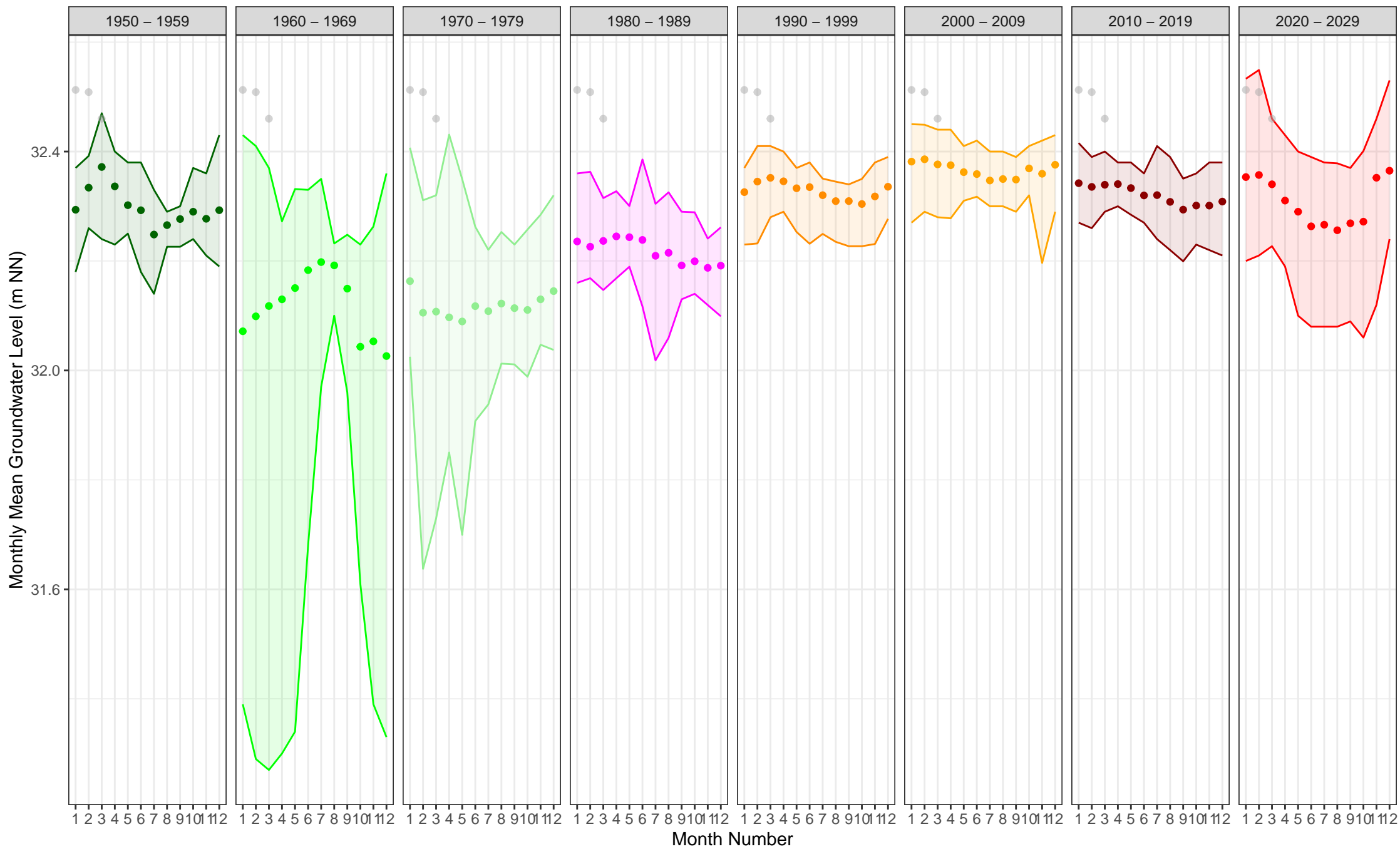
88 (Neukölln, Hauptgrundwasserleiter (GWL 1.3 + 2), gok: 35.9 m, fok-fuk: 13.9–14.9 m)



89 (Neukölln, Hauptgrundwasserleiter (GWL 1.3 + 2), gok: 53.0 m, fok-fuk: 26.0–27.0 m)

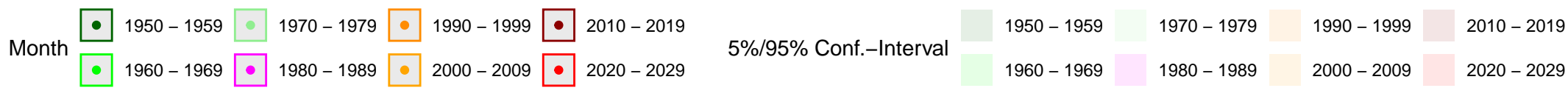
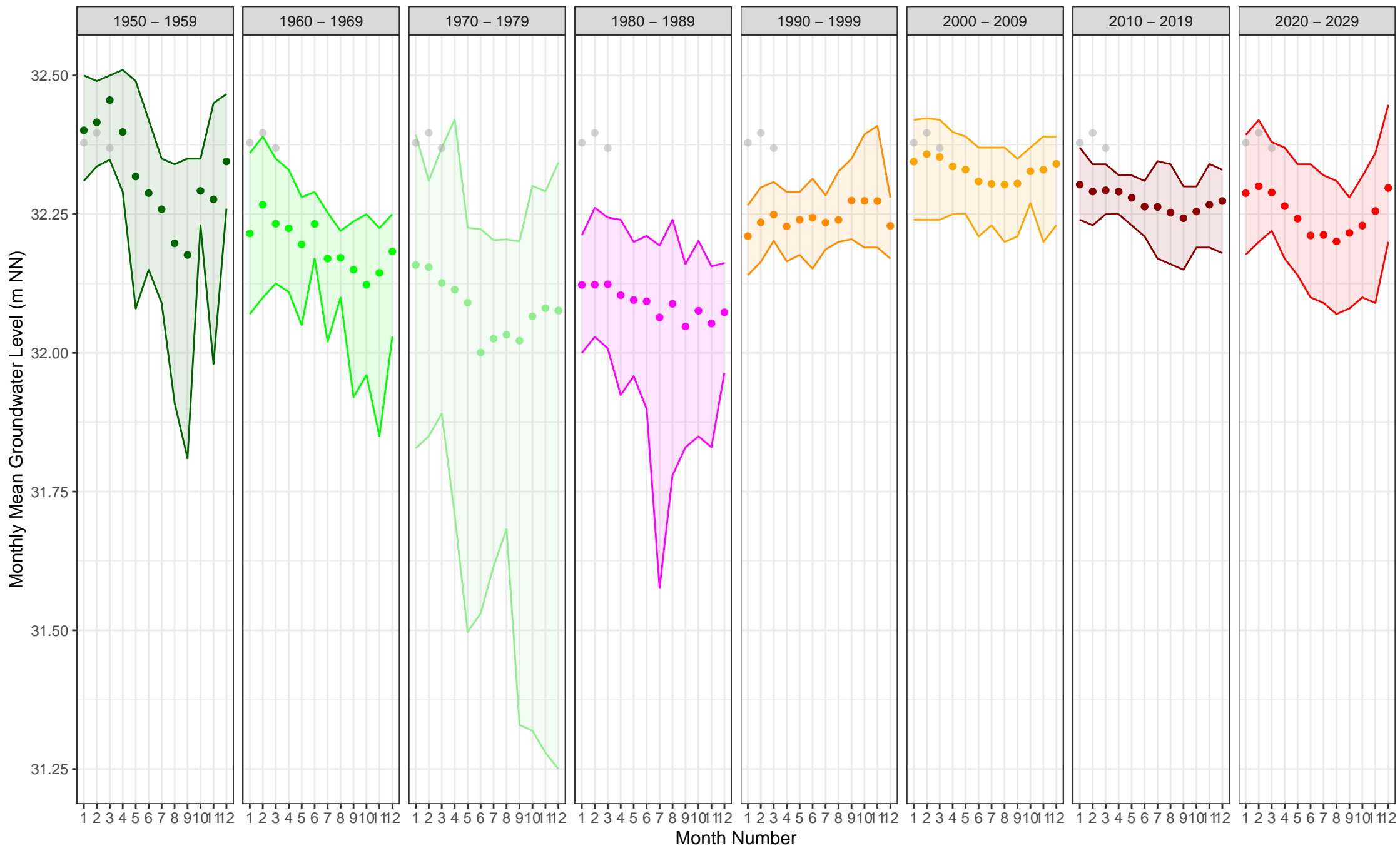


90 (Neukölln, Hauptgrundwasserleiter (GWL 1.3 + 2), gok: 35.8 m, fok-fuk: 16.0–16.9 m)

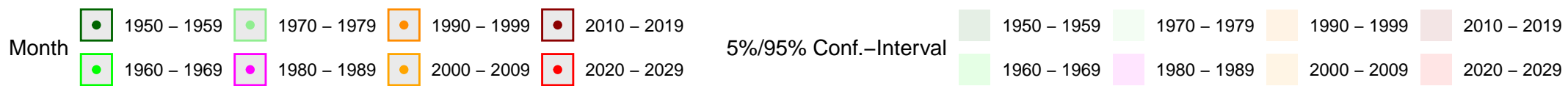
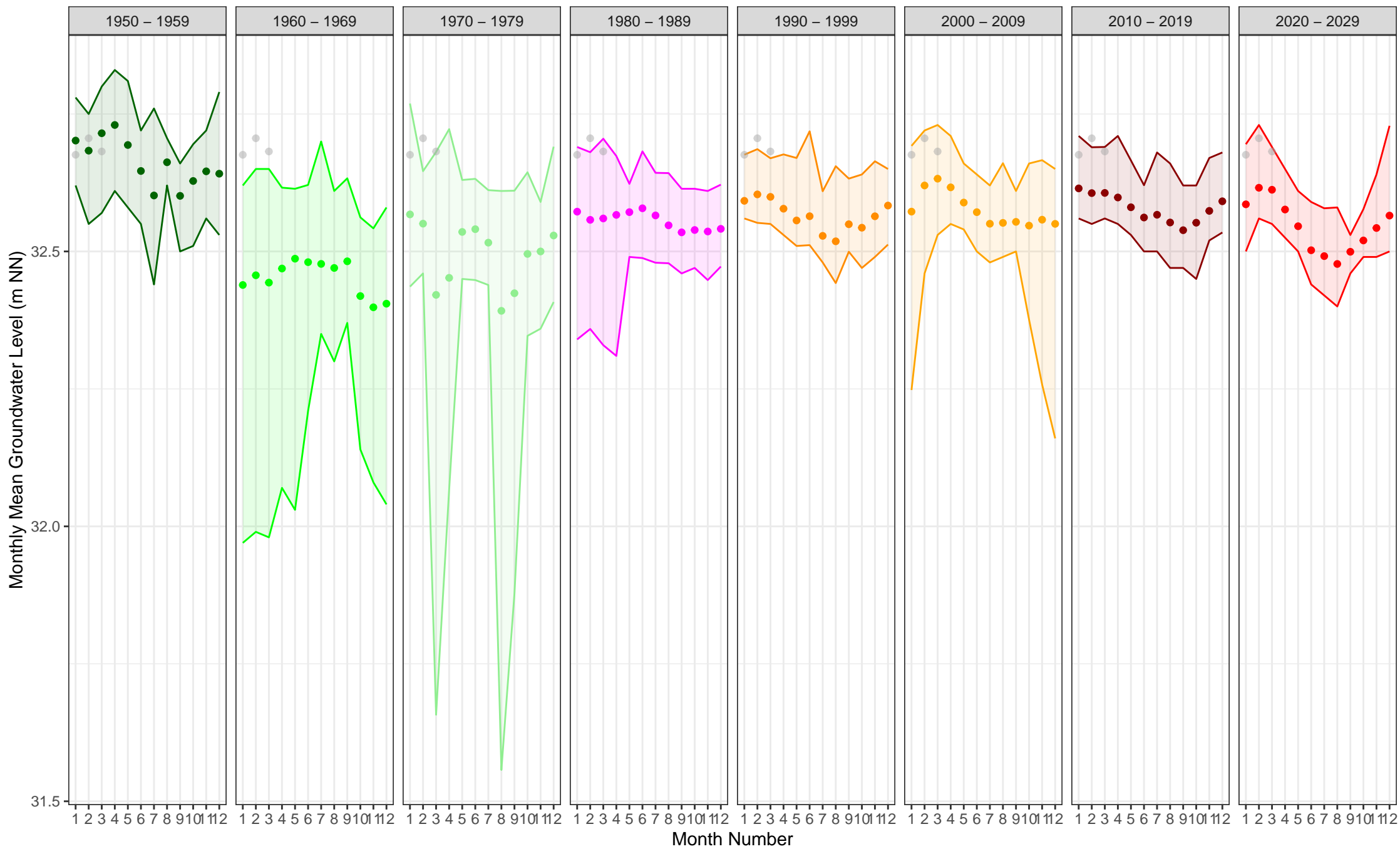




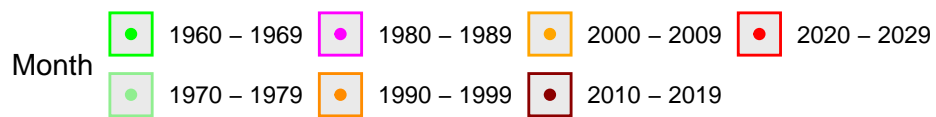
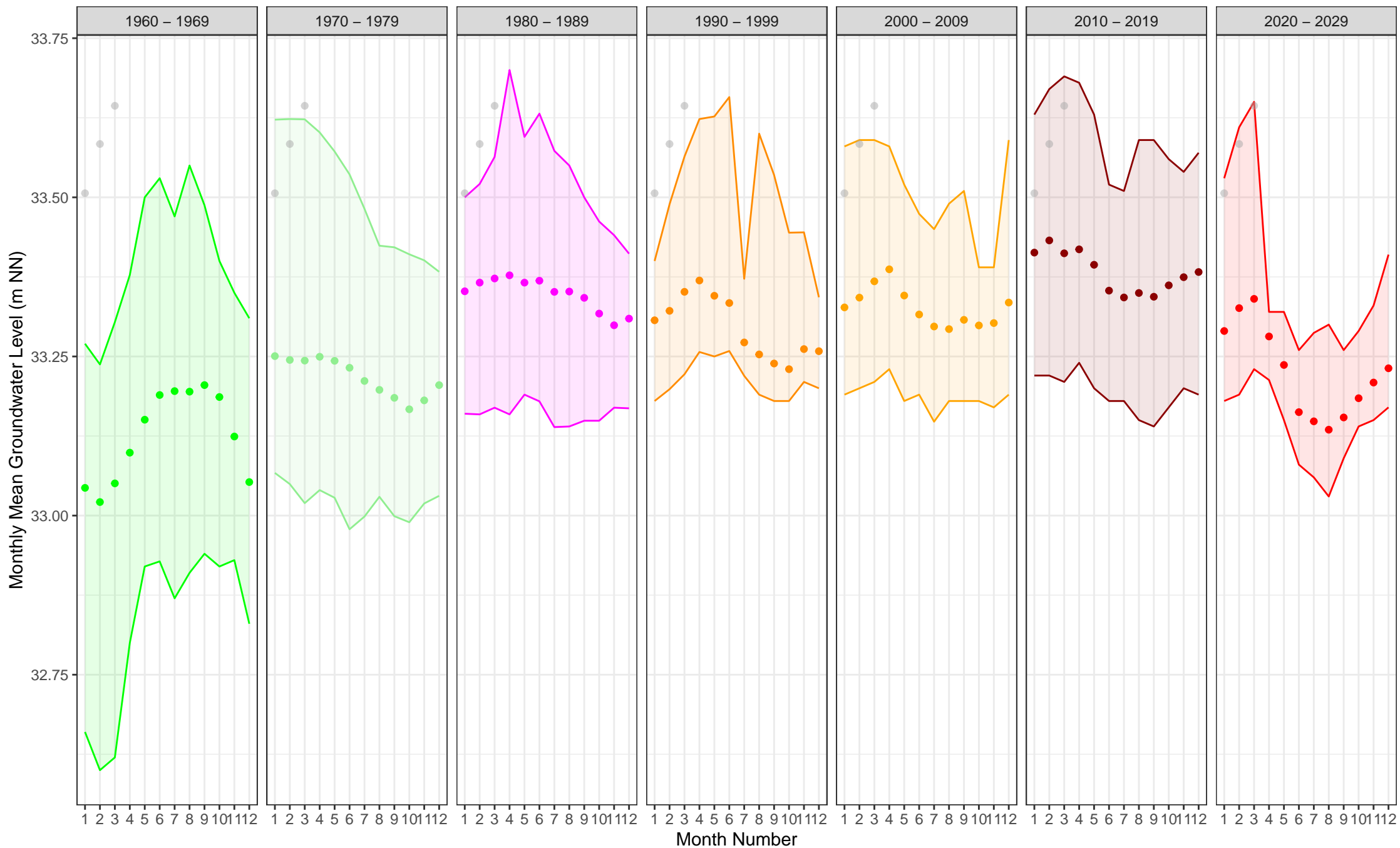
91 (Neukölln, Hauptgrundwasserleiter (GWL 1.3 + 2), gok: 34.2 m, fok-fuk: 8.8–9.8 m)




92 (Neukölln, Hauptgrundwasserleiter (GWL 1.3 + 2), gok: 35.0 m, fok-fuk: 10.2–11.2 m)



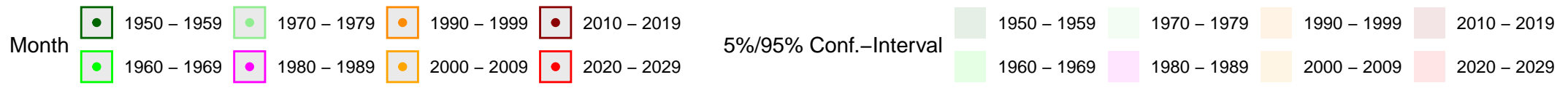
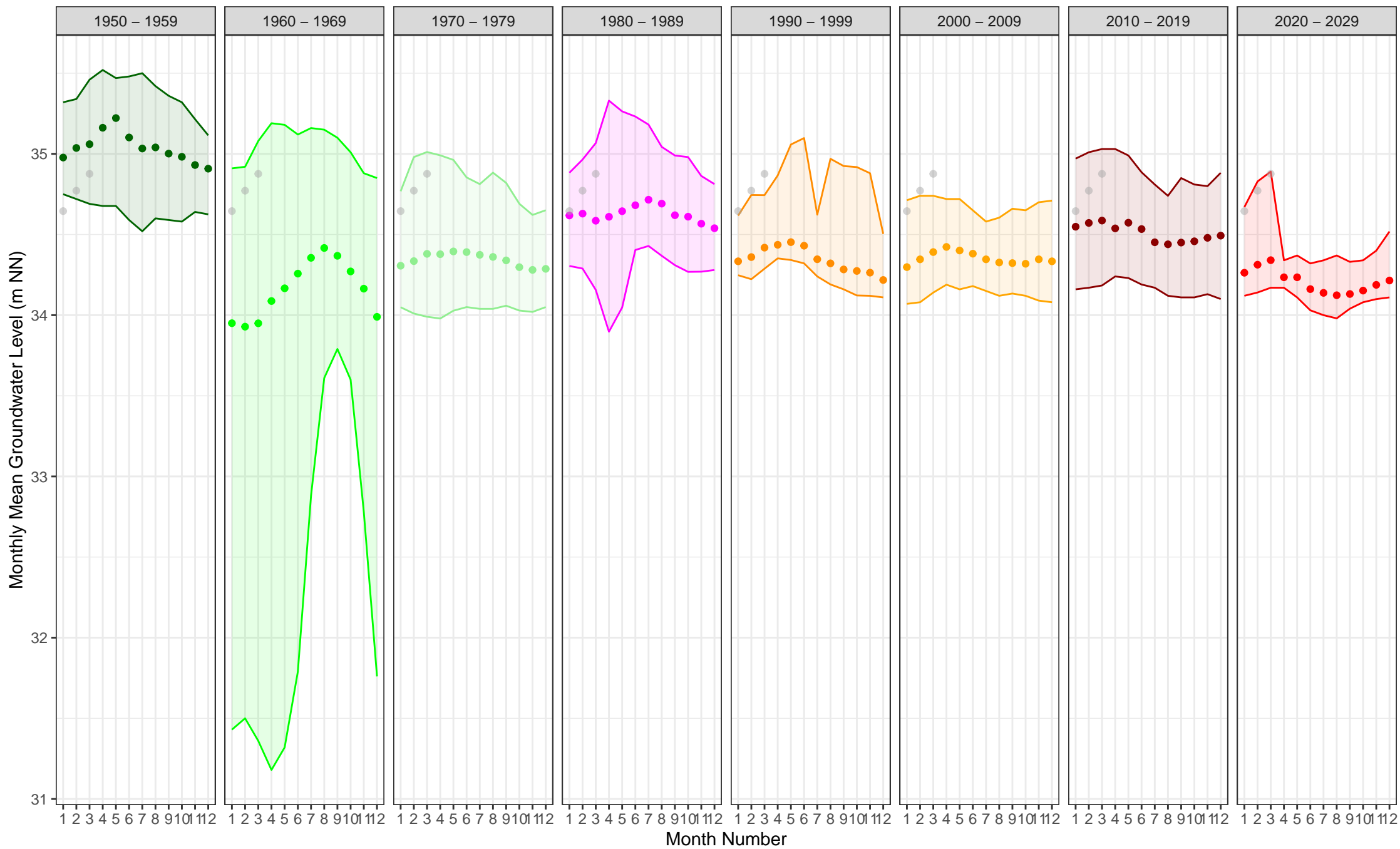
93 (Neukölln, Hauptgrundwasserleiter (GWL 1.3 + 2), gok: 40.6 m, fok-fuk: 17.7–18.7 m)



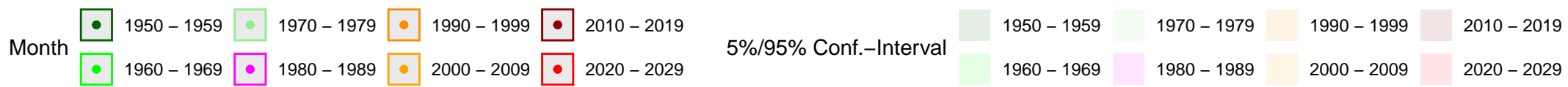
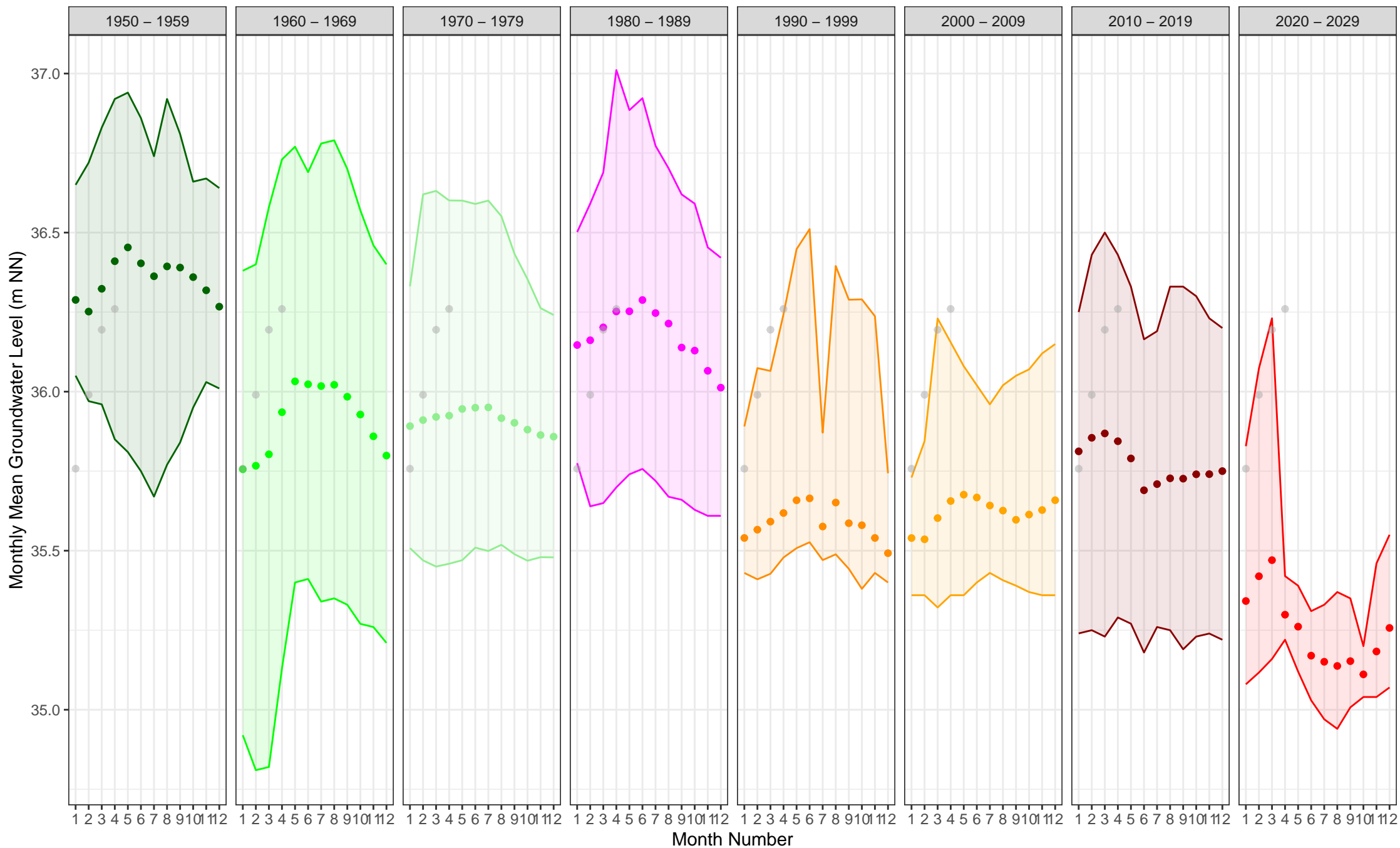
5%/95% Conf.-Interval



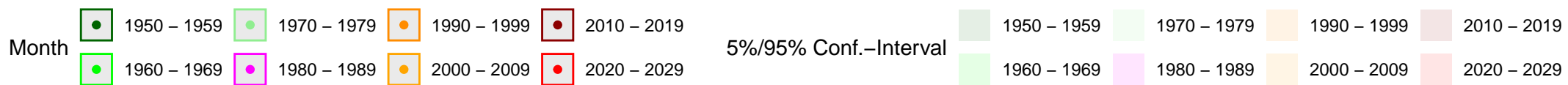
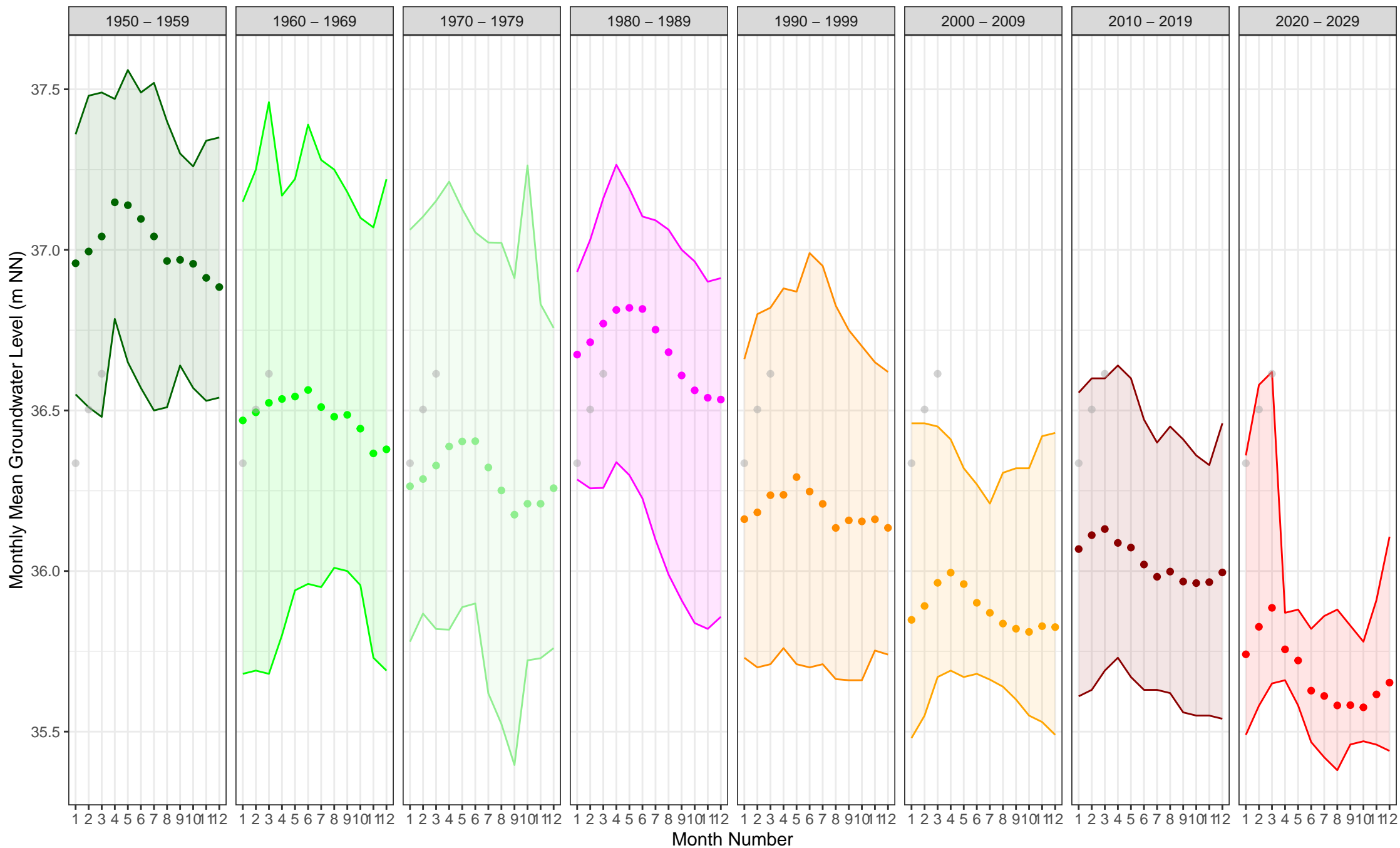
94 (Neukölln, Hauptgrundwasserleiter (GWL 1.3 + 2), gok: 42.3 m, fok-fuk: 17.2–18.2 m)



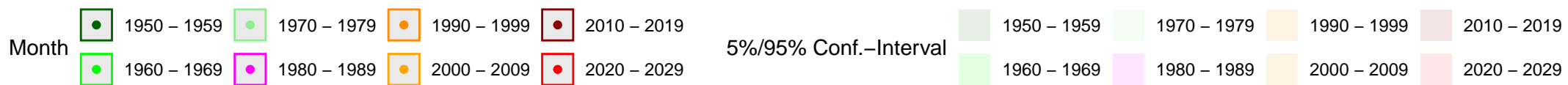
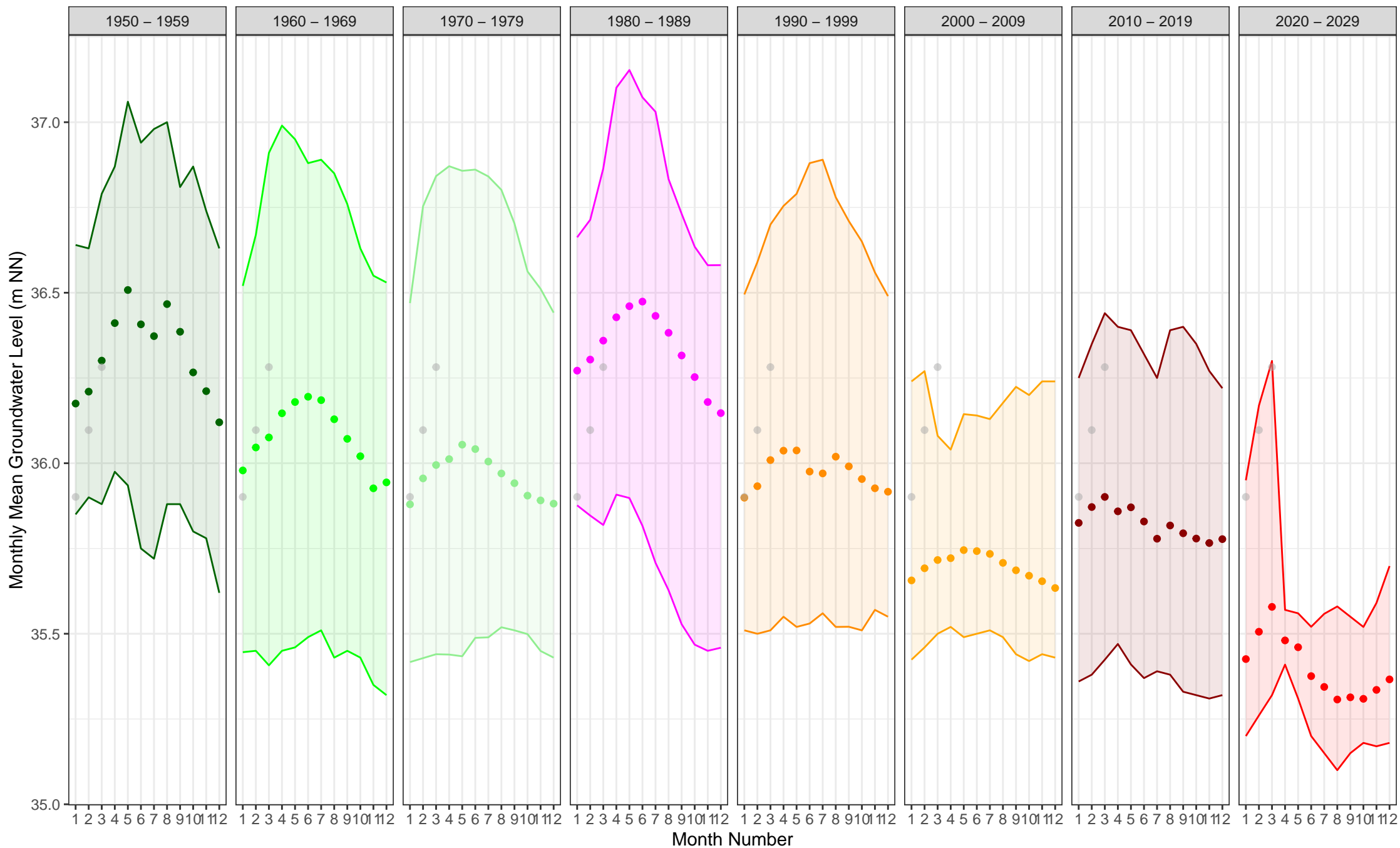
95 (Neukölln, Hauptgrundwasserleiter (GWL 1.3 + 2), gok: 43.7 m, fok-fuk: 25.7–27.7 m)



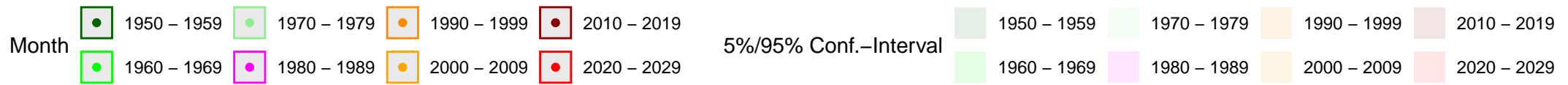
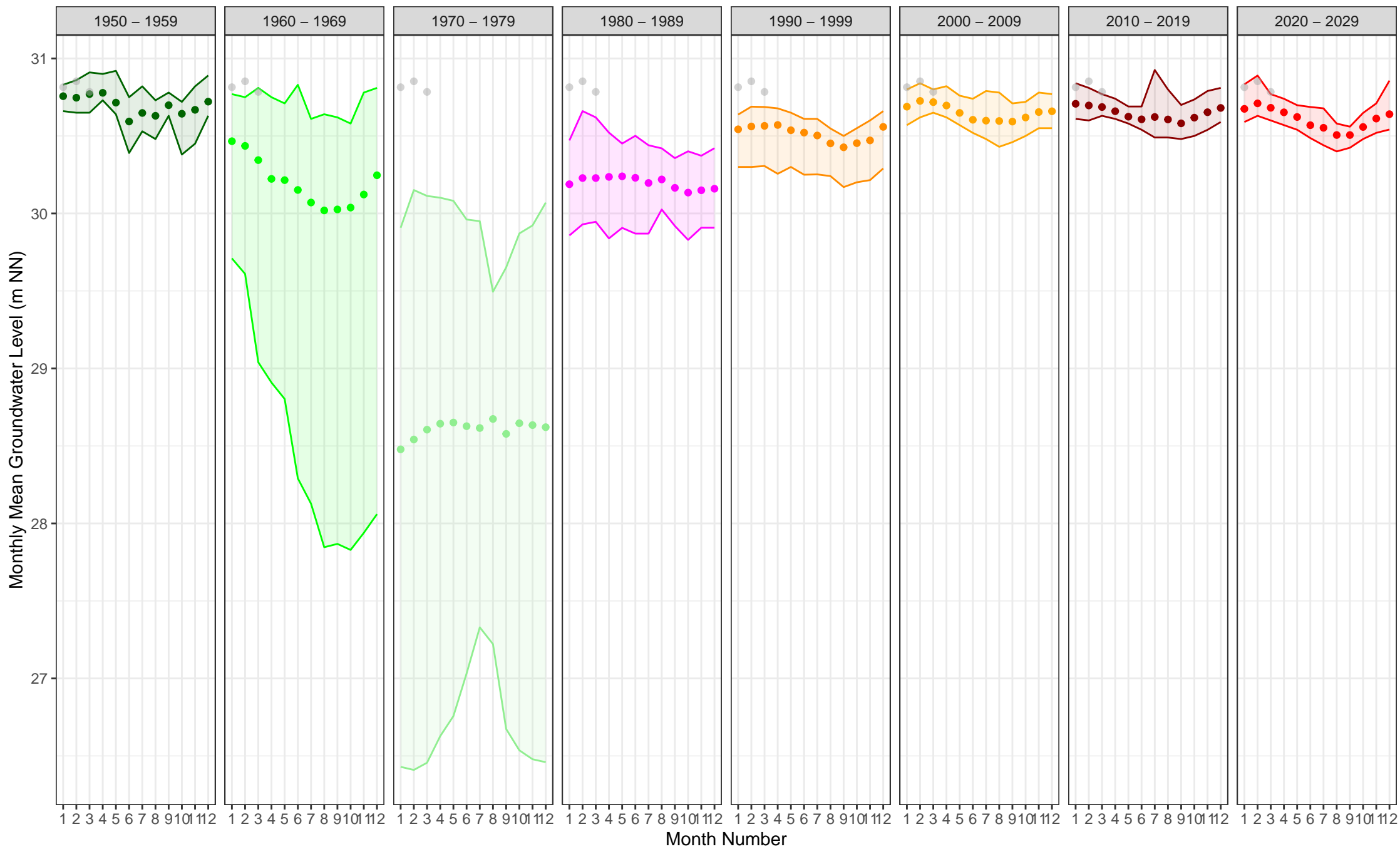
96 (Neukölln, Hauptgrundwasserleiter (GWL 1.3 + 2), gok: 40.1 m, fok-fuk: 27.1–28.1 m)



97 (Neukölln, Hauptgrundwasserleiter (GWL 1.3 + 2), gok: 41.6 m, fok-fuk: 25.6–26.6 m)

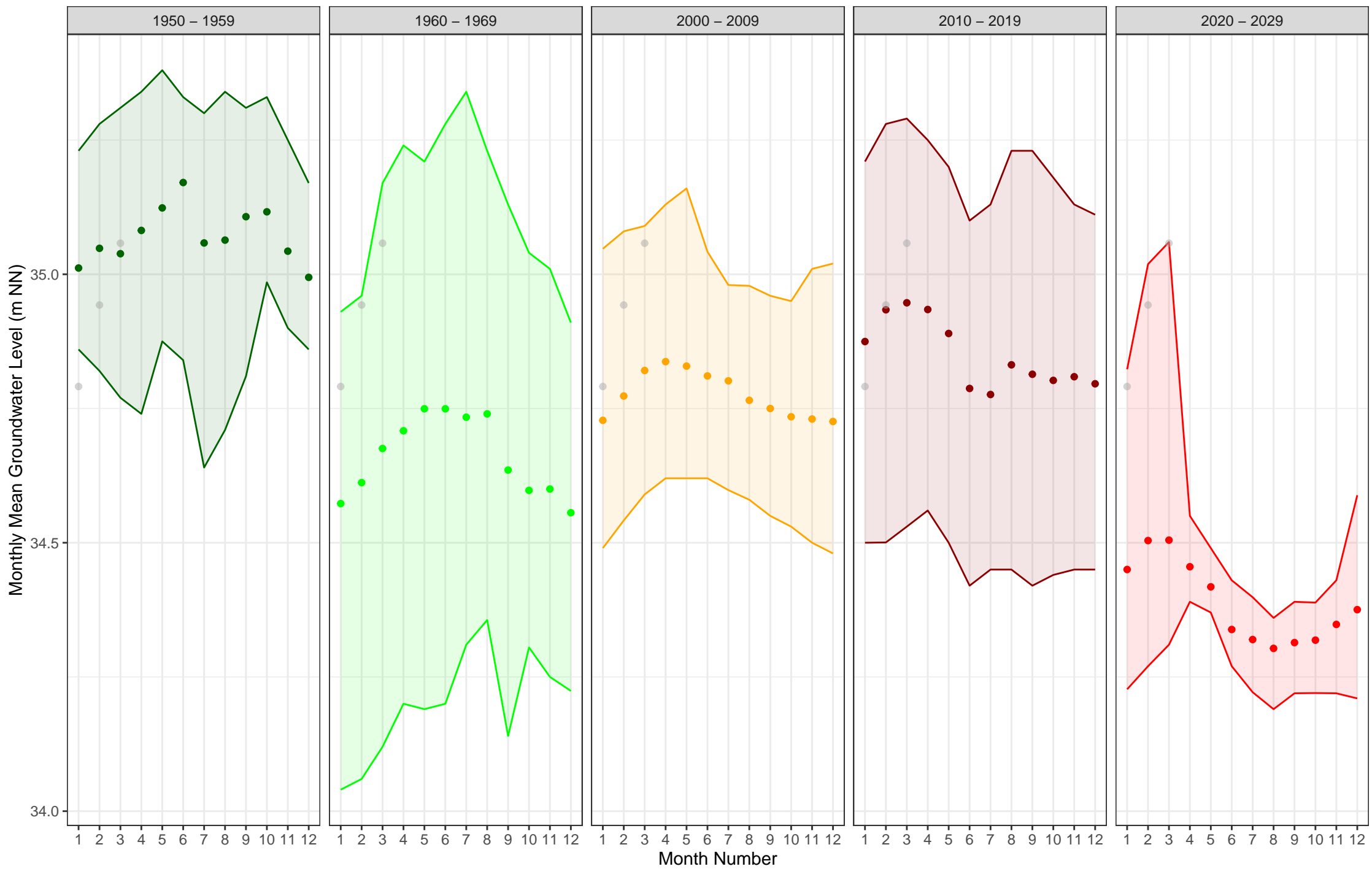


100 (Charlottenburg–Wilmerdorf, Hauptgrundwasserleiter (GWL 1.3 + 2), gok: 31.8 m, fok–fuk: 6.2–7.2 m)

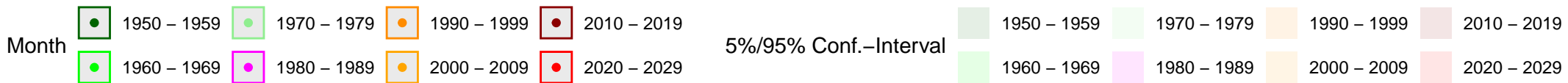
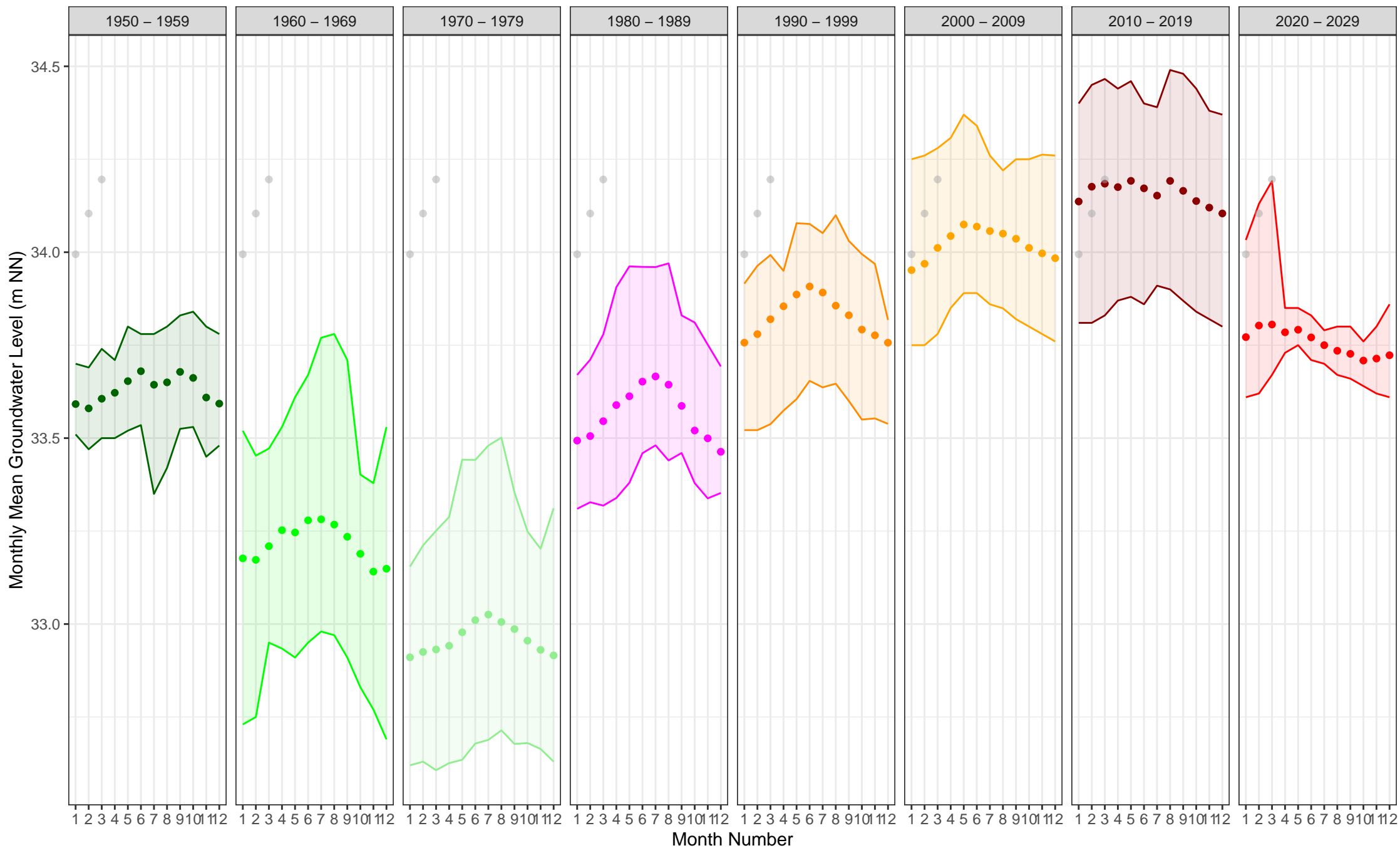




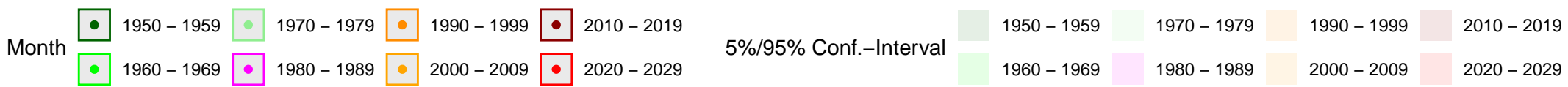
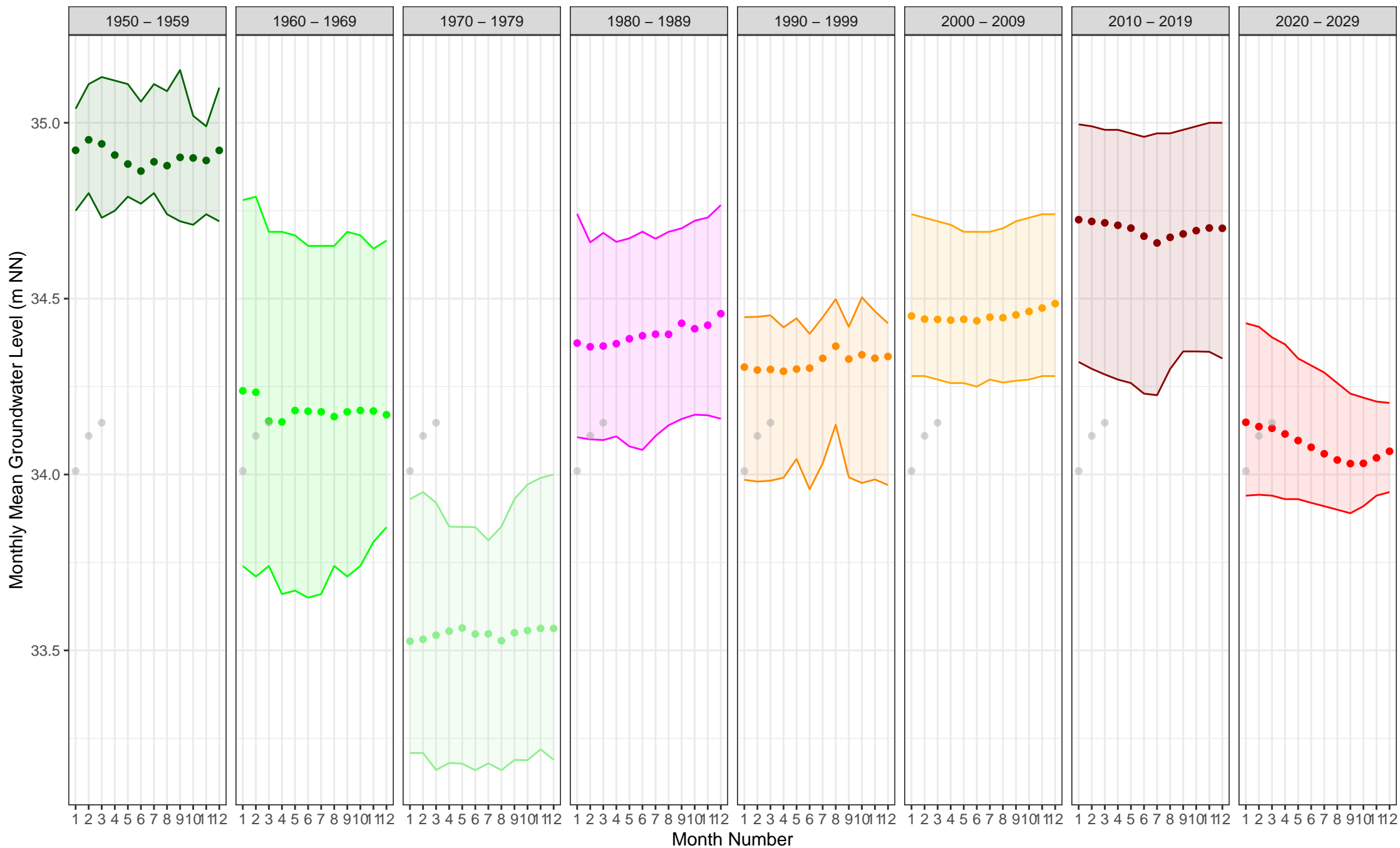
101 (Steglitz–Zehlendorf, Hauptgrundwasserleiter (GWL 1.3 + 2), gok: 41.2 m, fok–fuk: 24.6–25.6 m)



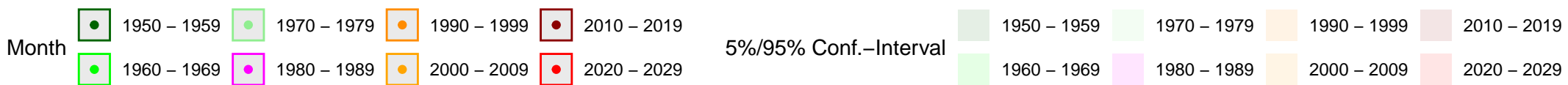
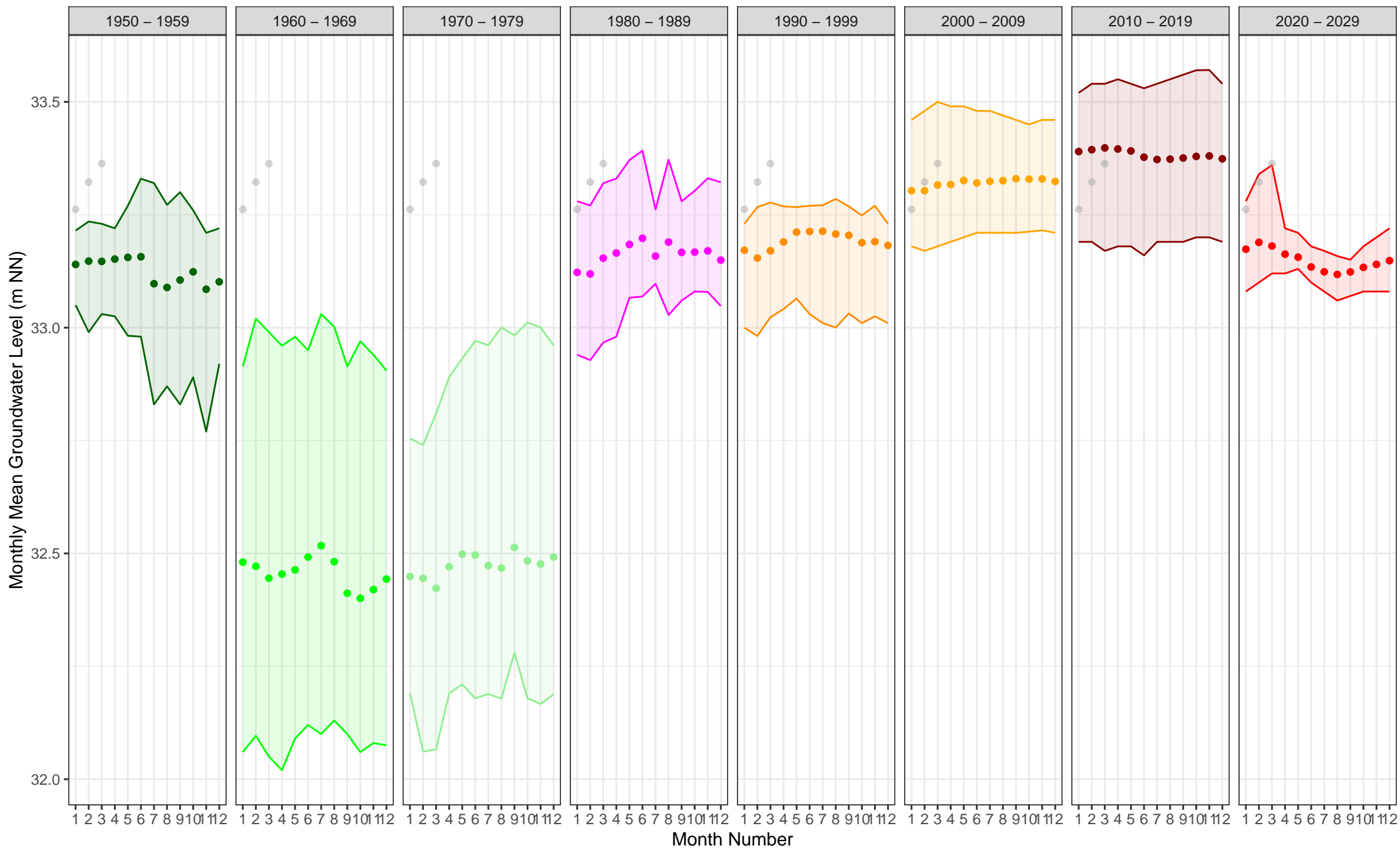
102 (Steglitz–Zehlendorf, Hauptgrundwasserleiter (GWL 1.3 + 2), gok: 39.2 m, fok–fuk: 10.4–11.4 m)



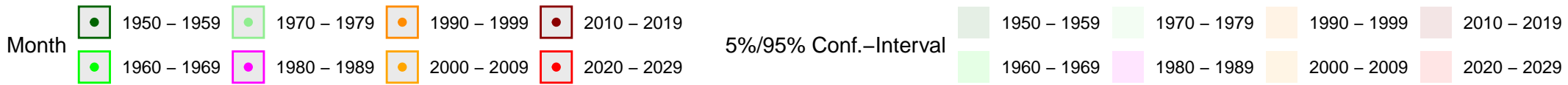
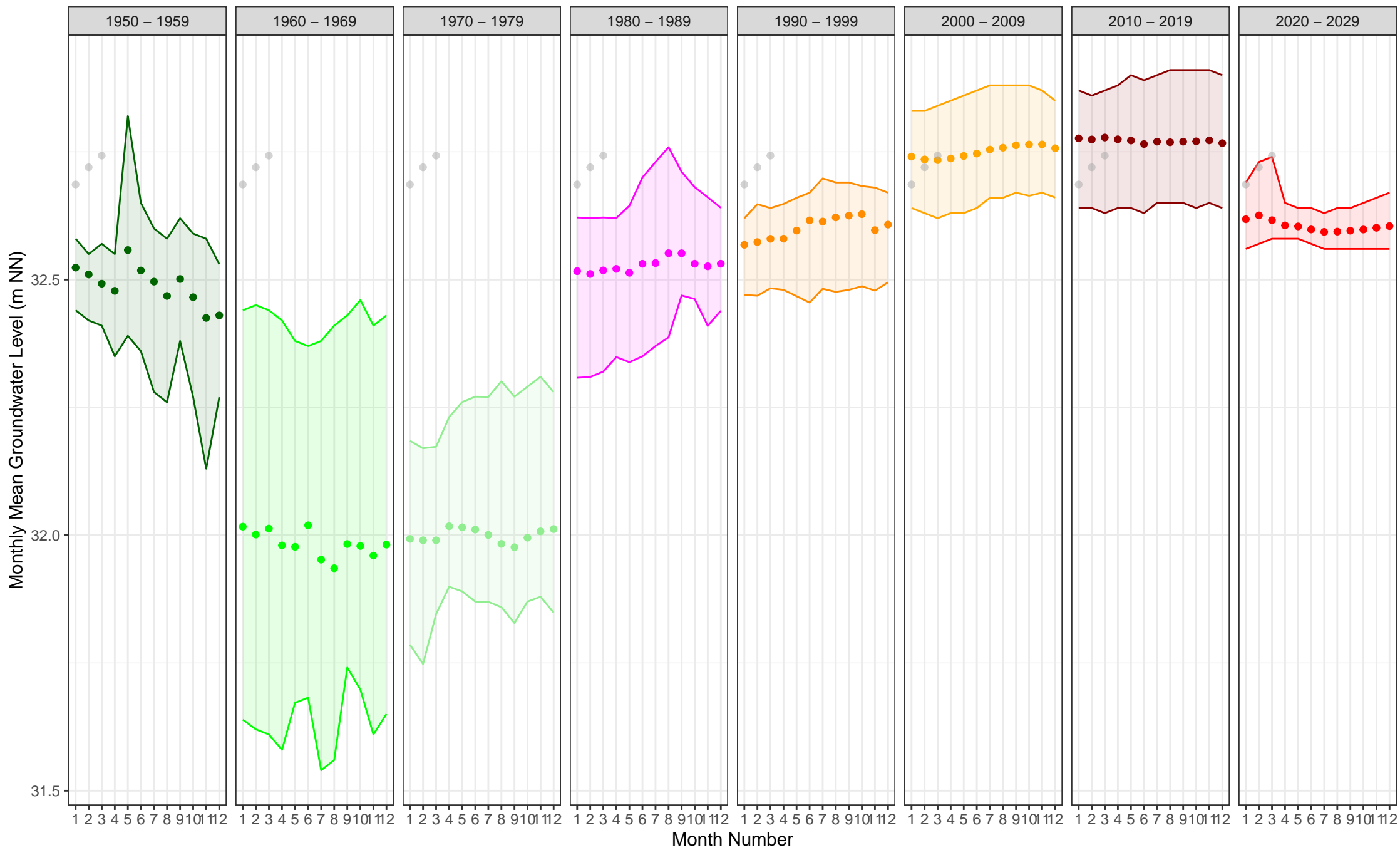
103 (Steglitz–Zehlendorf, Hauptgrundwasserleiter (GWL 1.3 + 2), gok: 49.7 m, fok–fuk: 23.5–24.5 m)



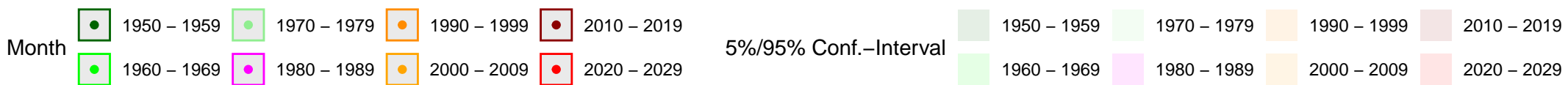
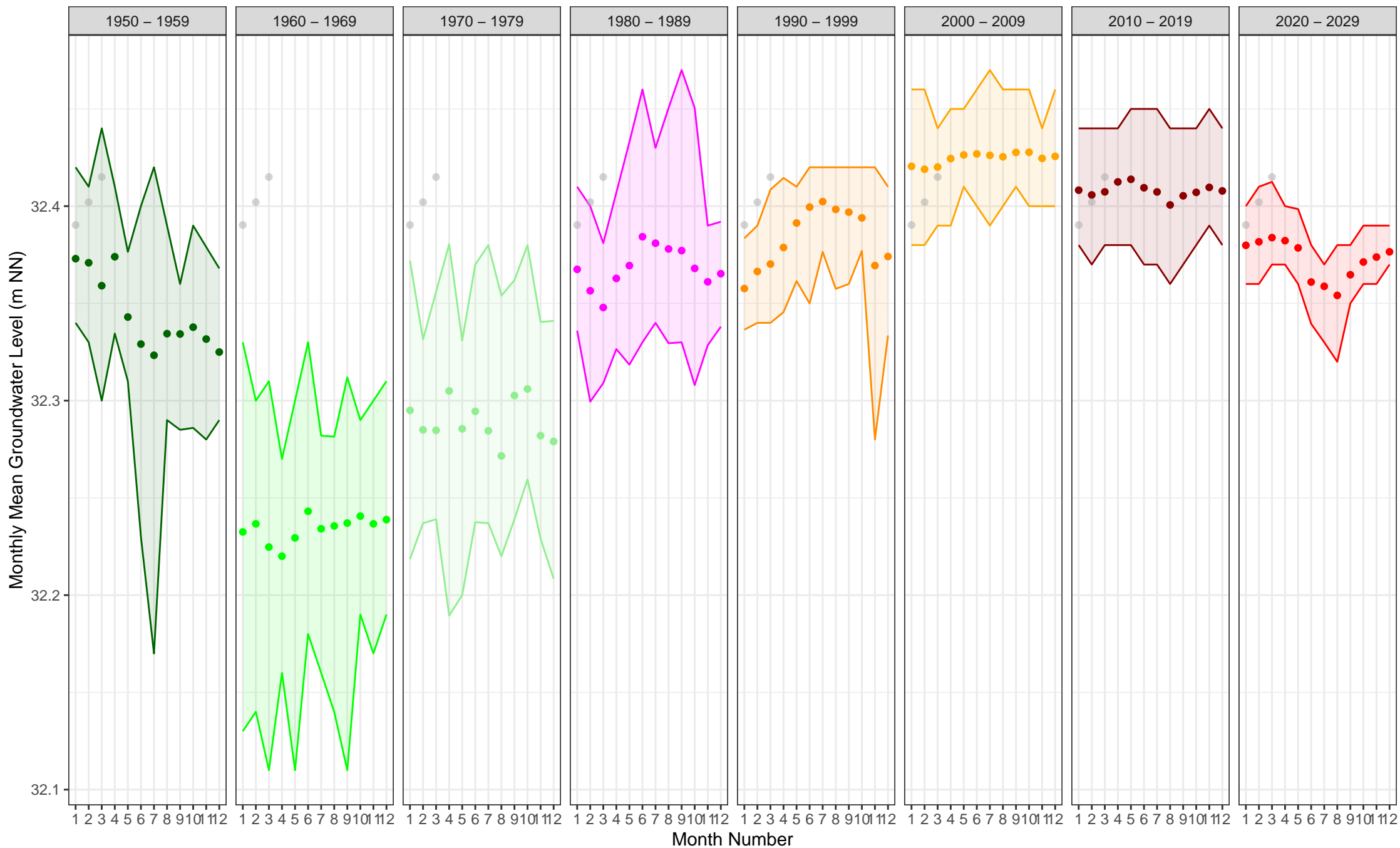
105 (Tempelhof-Schöneberg, Hauptgrundwasserleiter (GWL 1.3 + 2), gok: 44.2 m, fok-fuk: 33.2-34.2 m)



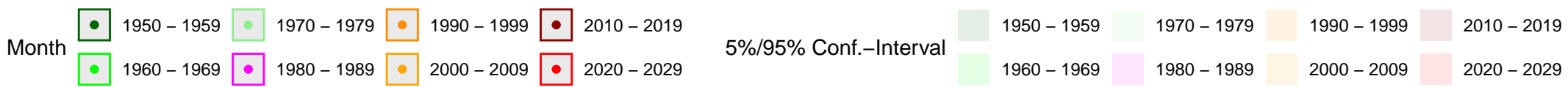
106 (Tempelhof–Schöneberg, Hauptgrundwasserleiter (GWL 1.3 + 2), gok: 44.6 m, fok–fuk: 14.8–15.8 m)




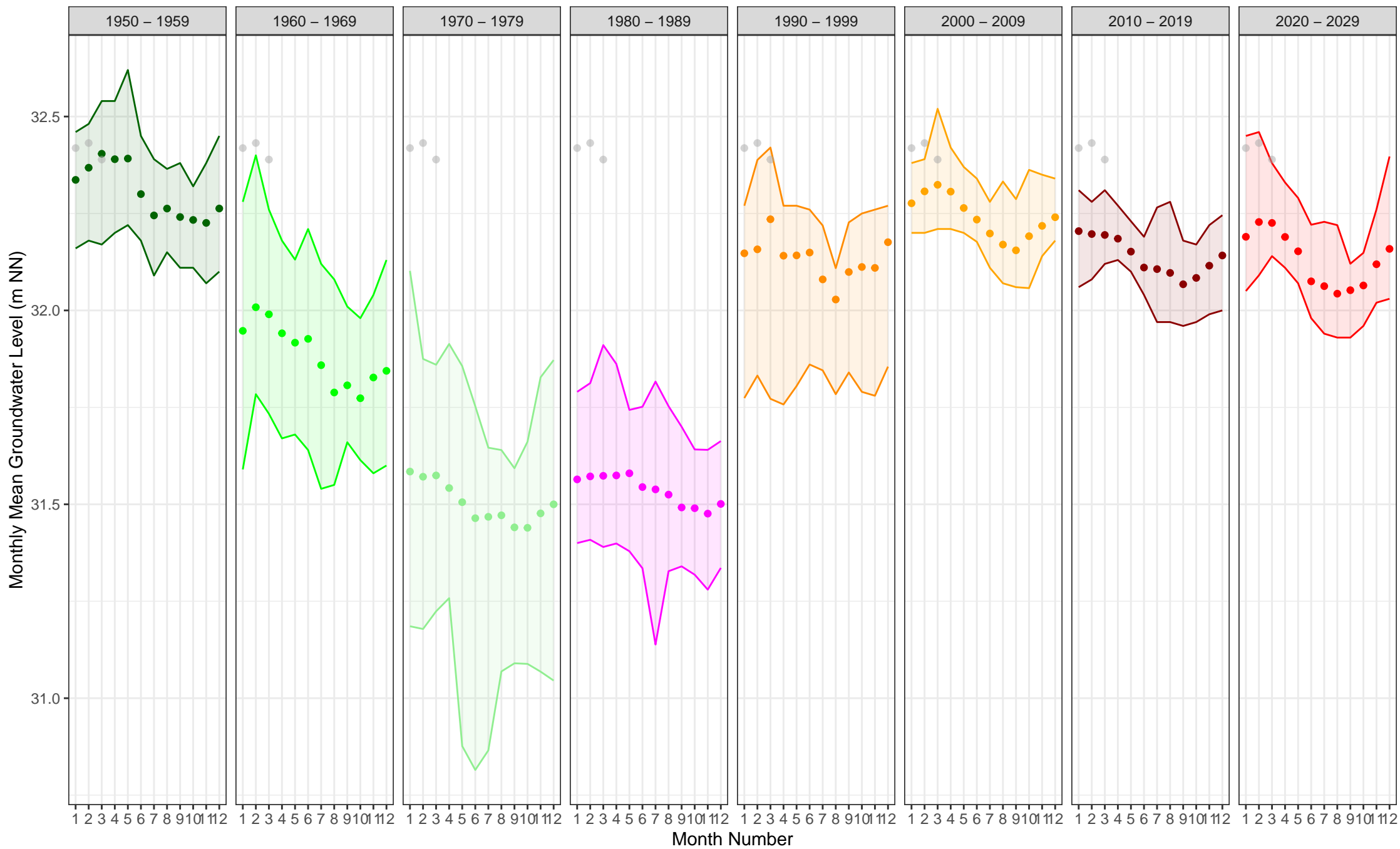
107 (Neukölln, Hauptgrundwasserleiter (GWL 1.3 + 2), gok: 44.5 m, fok-fuk: 17.2–19.2 m)




108 (Neukölln, Hauptgrundwasserleiter (GWL 1.3 + 2), gok: 35.2 m, fok-fuk: 8.4–9.4 m)



109 (Neukölln, Hauptgrundwasserleiter (GWL 1.3 + 2), gok: 35.9 m, fok-fuk: 22.3–23.3 m)

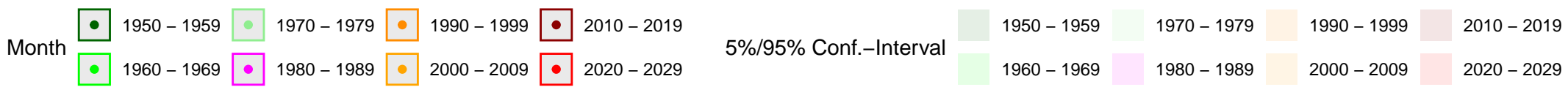
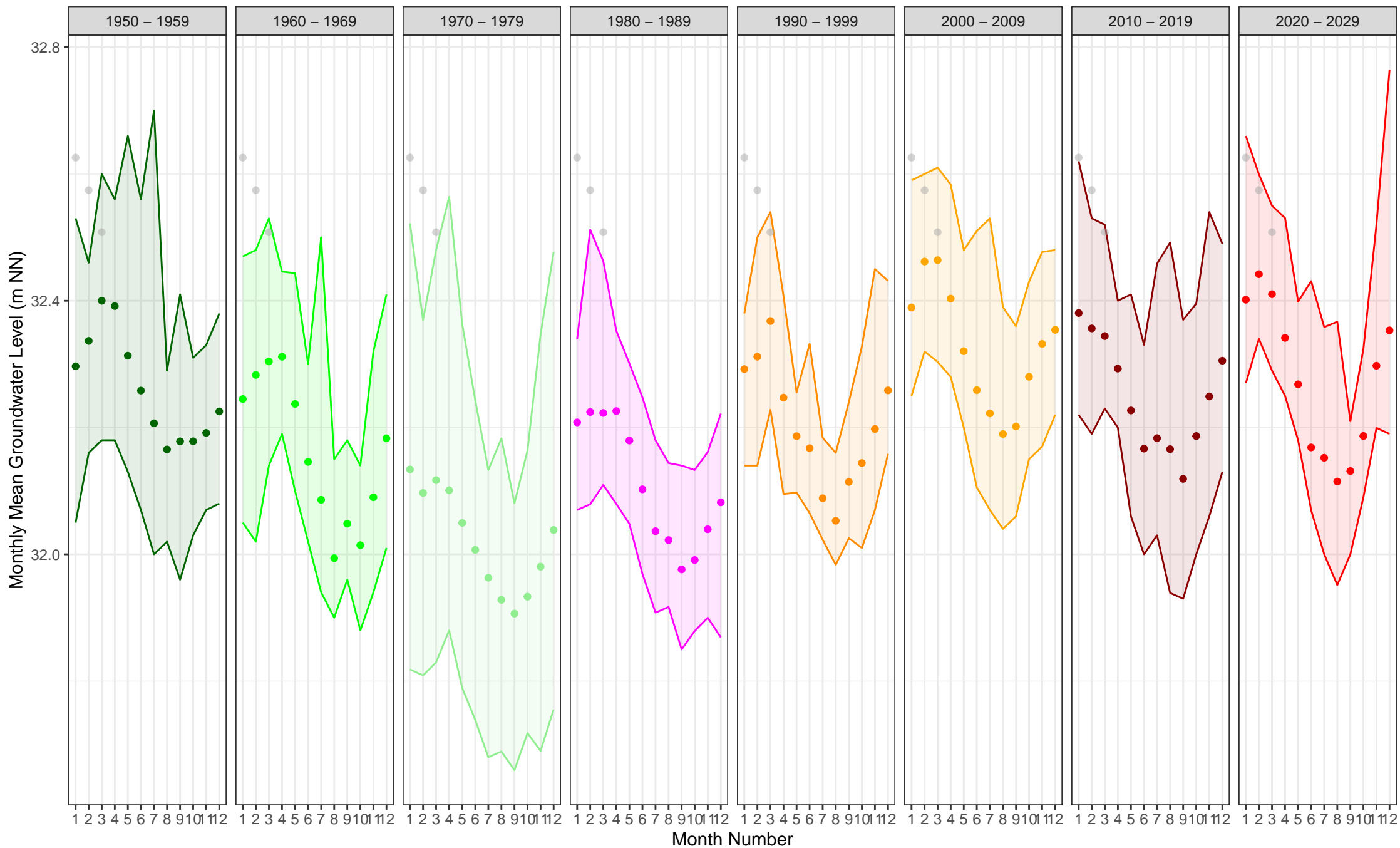


5%/95% Conf.-Interval

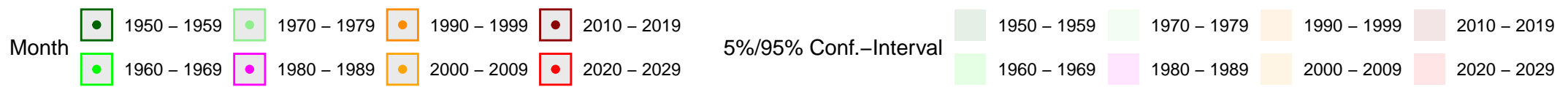
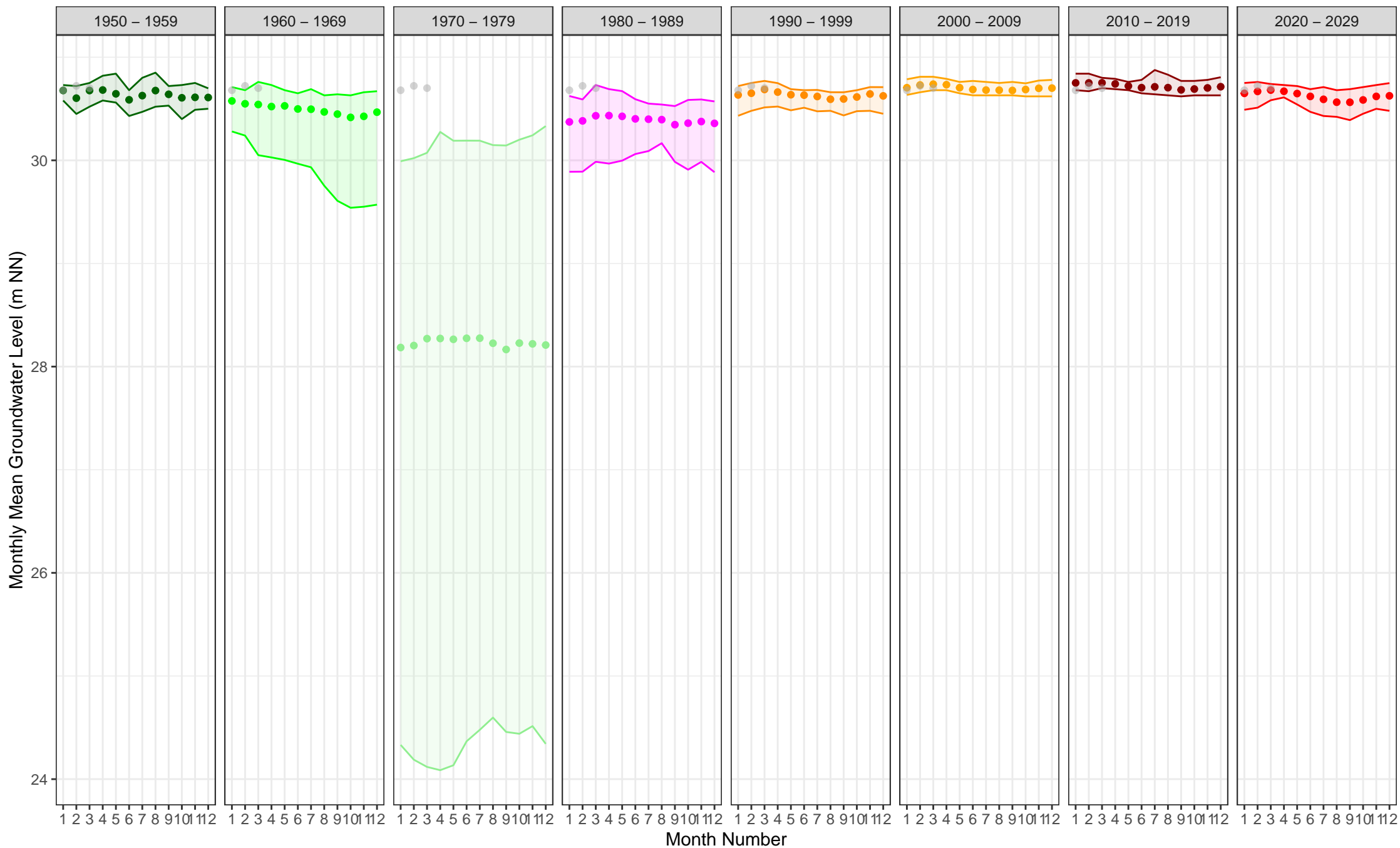




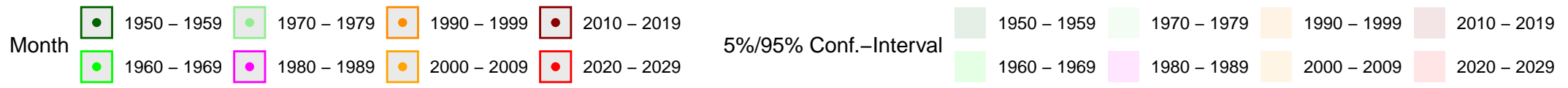
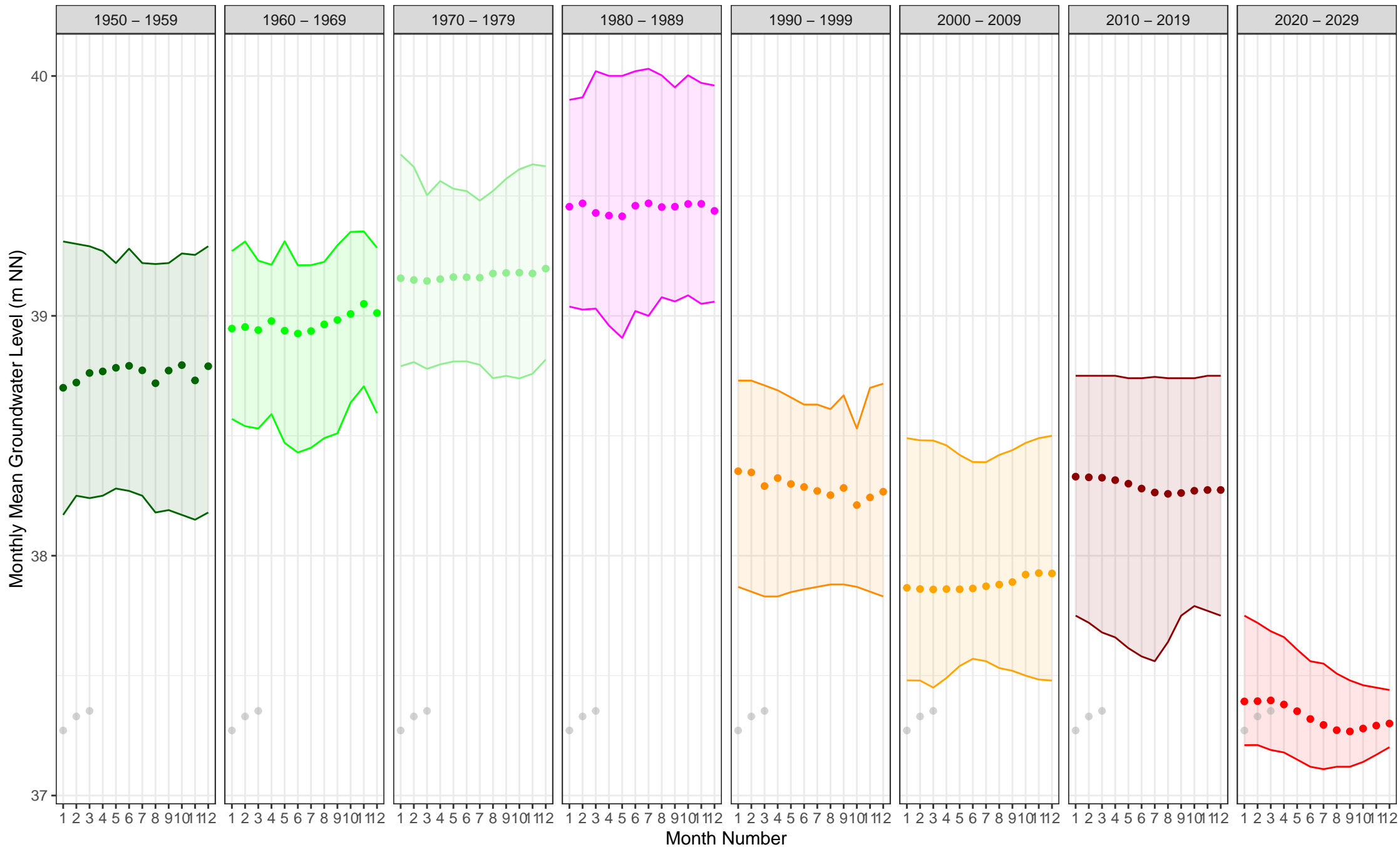
110 (Neukölln, Hauptgrundwasserleiter (GWL 1.3 + 2), gok: 35.1 m, fok-fuk: 9.6–10.6 m)



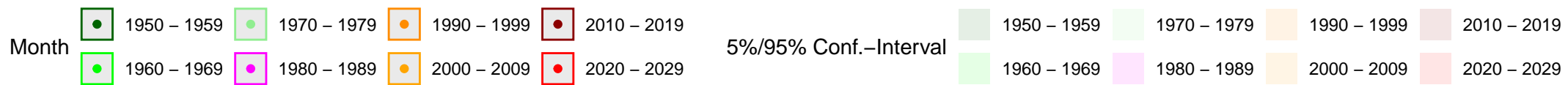
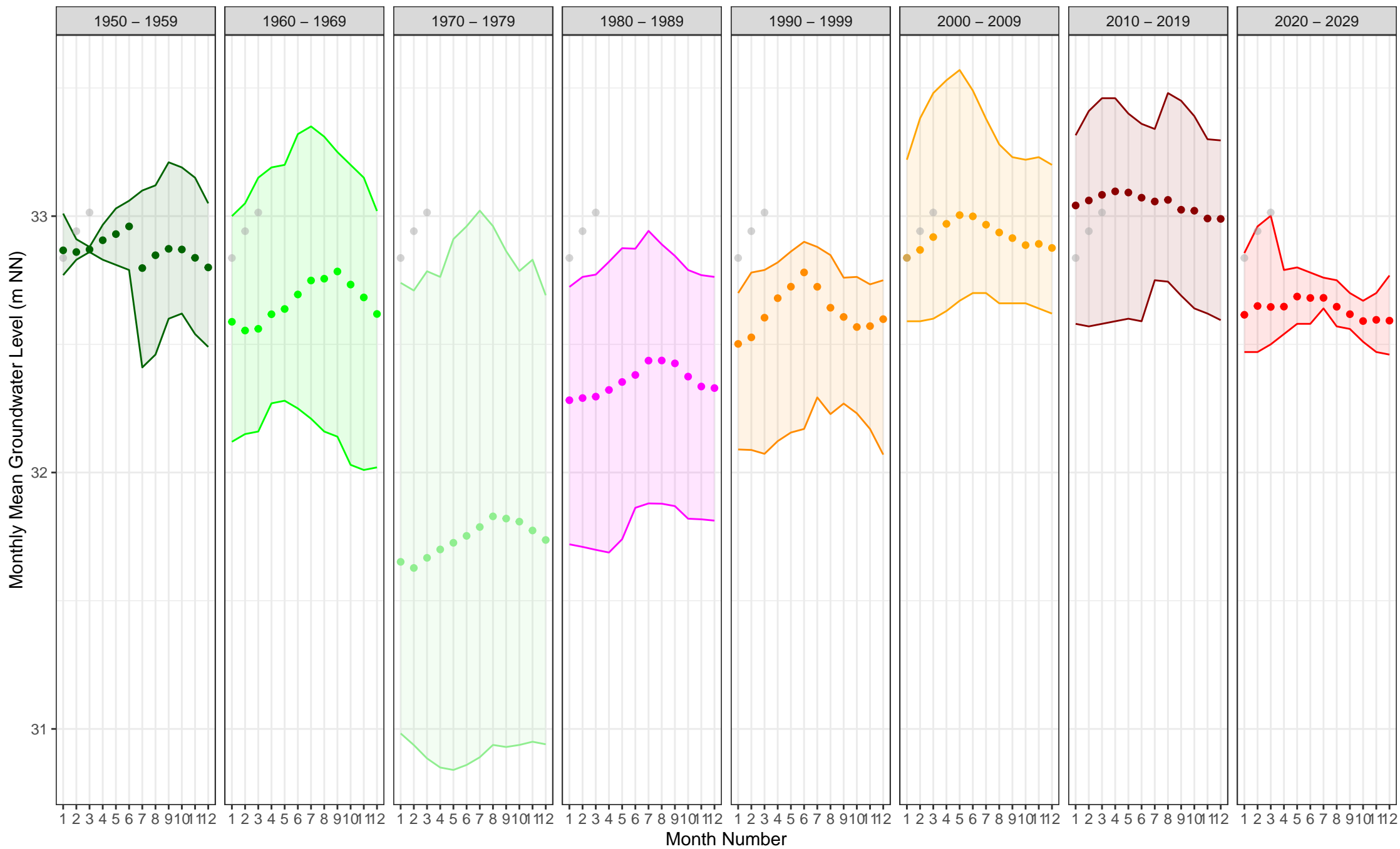
114 (Charlottenburg–Wilmerdorf, Hauptgrundwasserleiter (GWL 1.3 + 2), gok: 33.3 m, fok–fuk: 17.4–18.4 m)



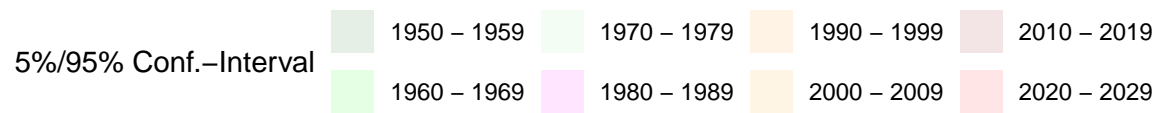
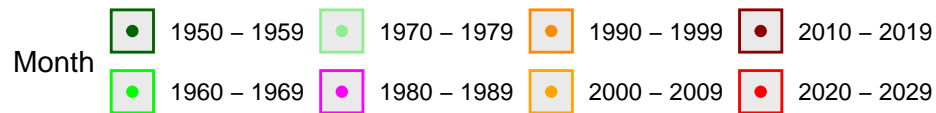
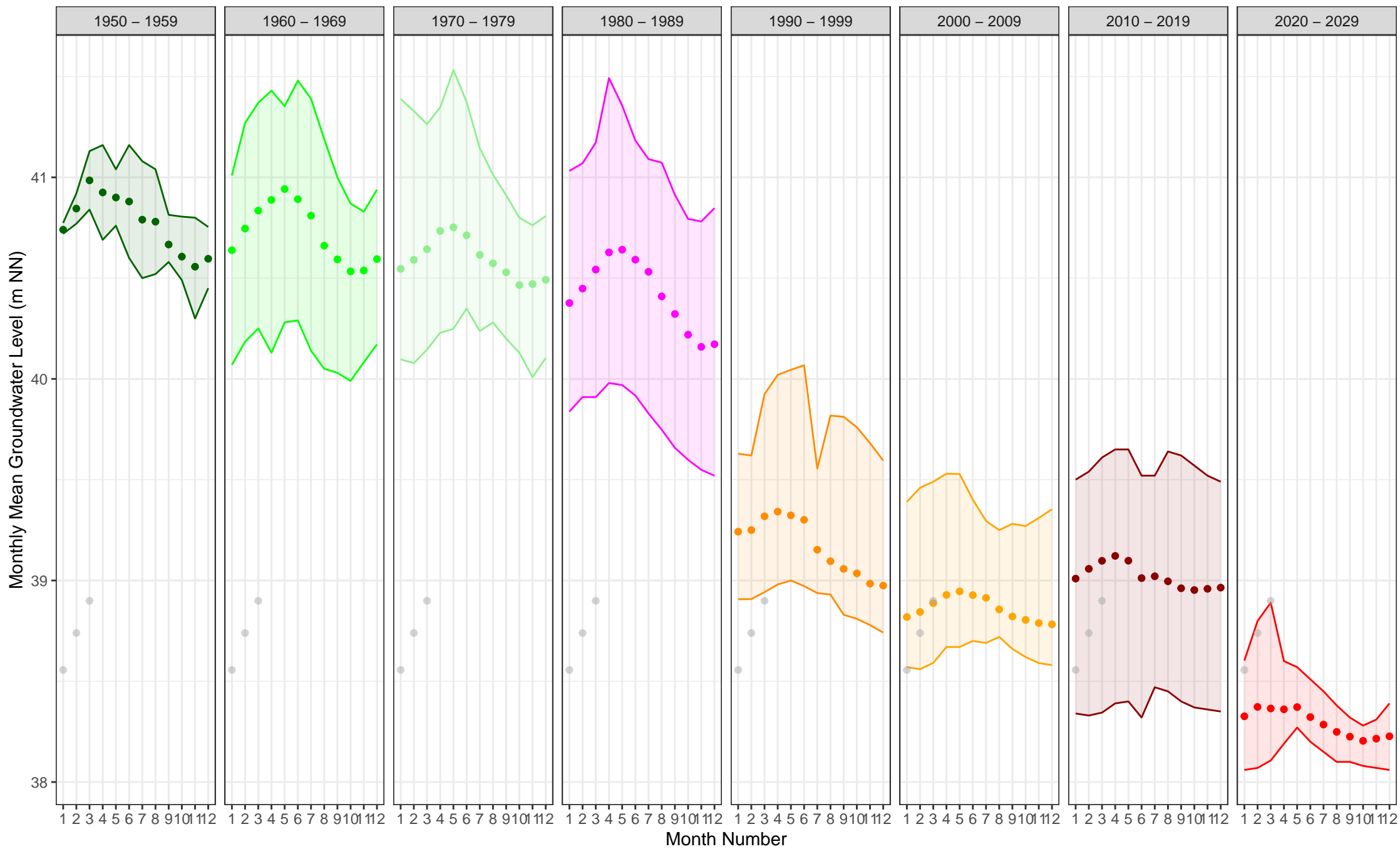
# 115 (Reinickendorf, lokal ausgebildeter Grundwasserkörper, gok: 52.5 m, fok-fuk: 15.2–17.2 m)



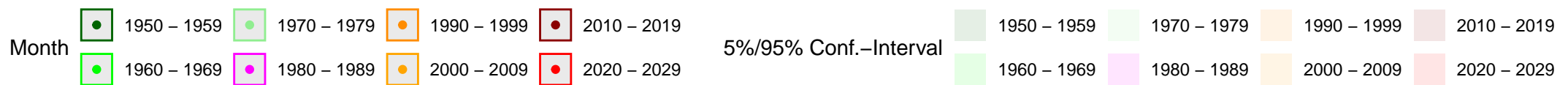
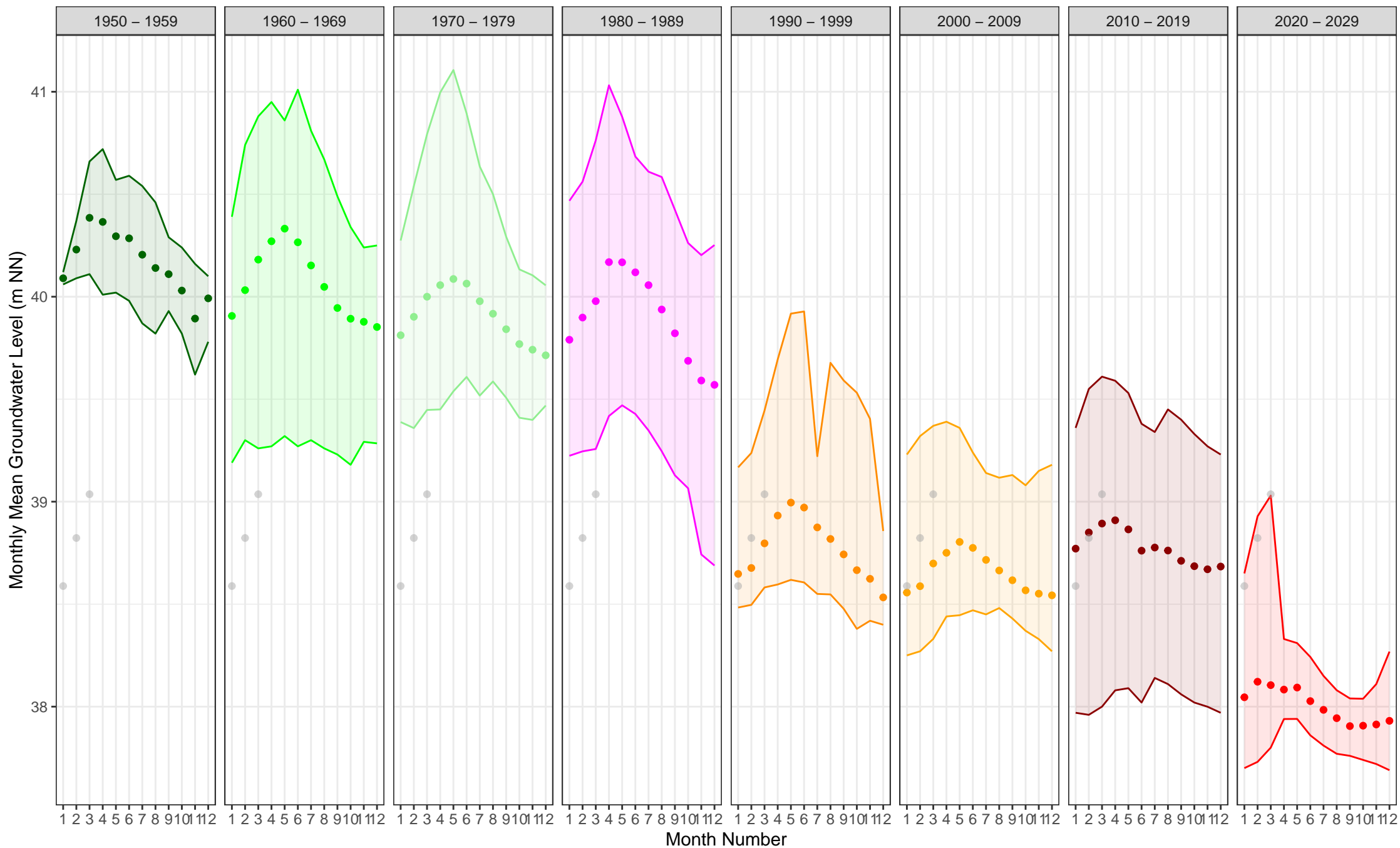
120 (Reinickendorf, Hauptgrundwasserleiter (GWL 1.3 + 2), gok: 37.5 m, fok-fuk: 30.6–31.6 m)



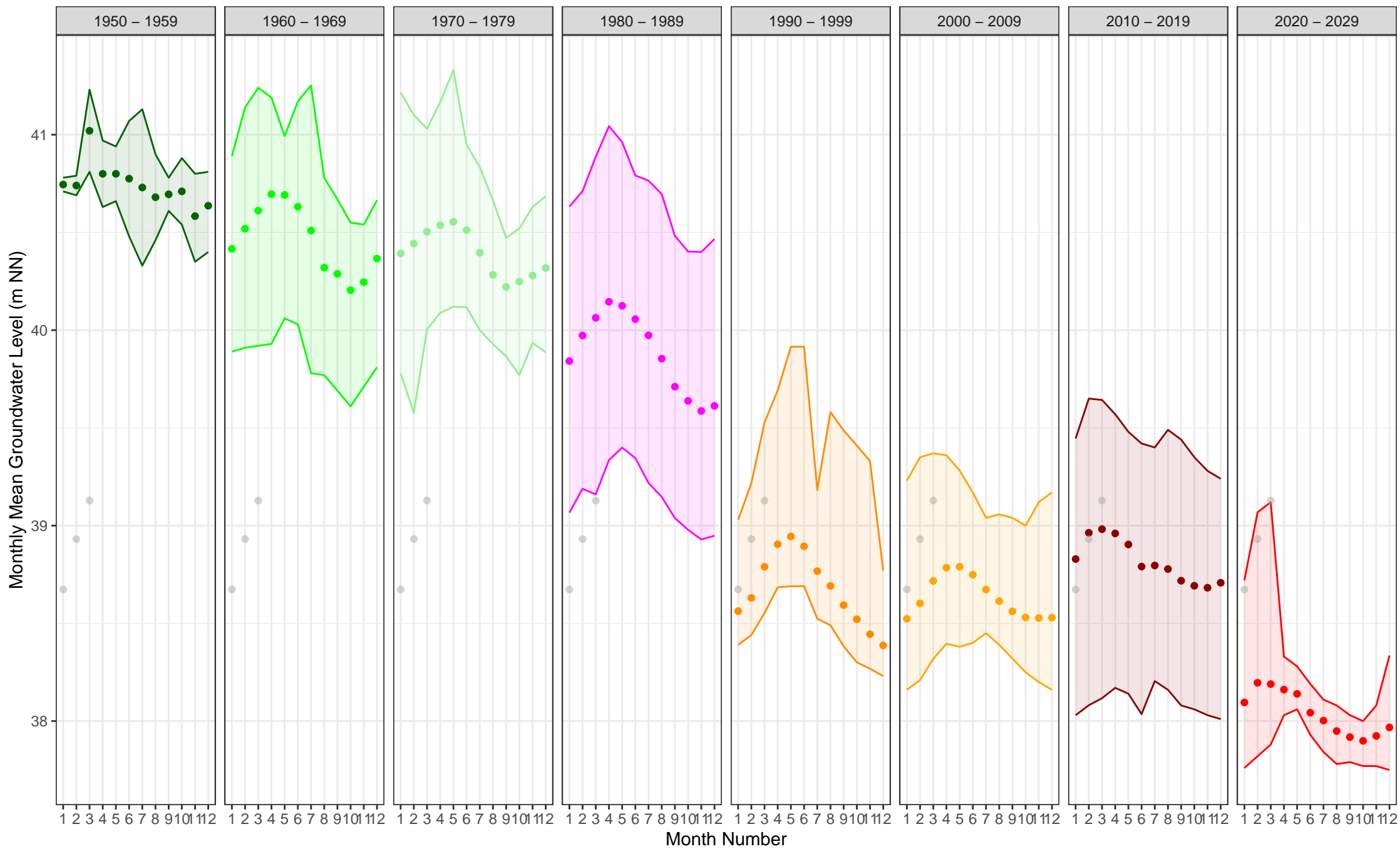
124 (Tempelhof-Schöneberg, Hauptgrundwasserleiter (GWL 1.3 + 2), gok: 45.2 m, fok-fuk: 12.3-13.3 m)



125 (Tempelhof-Schöneberg, Hauptgrundwasserleiter (GWL 1.3 + 2), gok: 43.8 m, fok-fuk: 23.6-24.6 m)



129 (Tempelhof-Schöneberg, Hauptgrundwasserleiter (GWL 1.3 + 2), gok: 43.4 m, fok-fuk: 22.7-23.7 m)




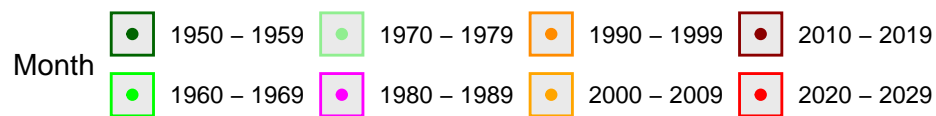
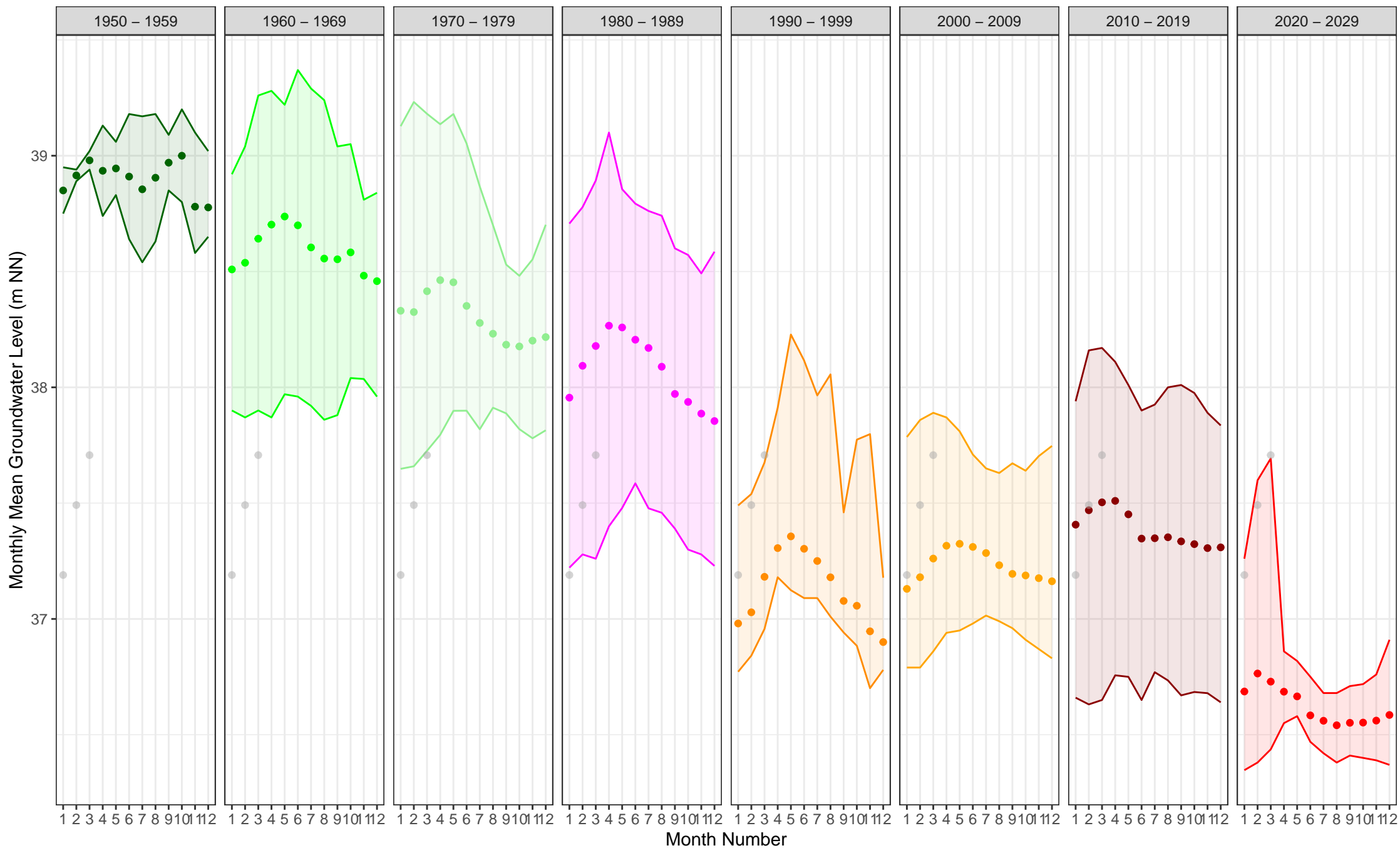
Month

- 1950 - 1959
- 1960 - 1969
- 1970 - 1979
- 1980 - 1989
- 1990 - 1999
- 2000 - 2009
- 2010 - 2019
- 2020 - 2029

5%/95% Conf.-Interval

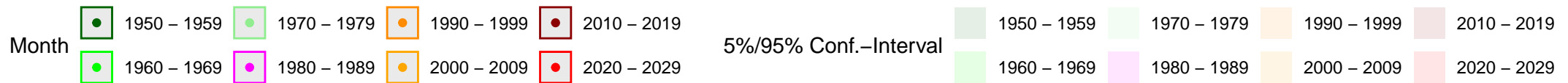
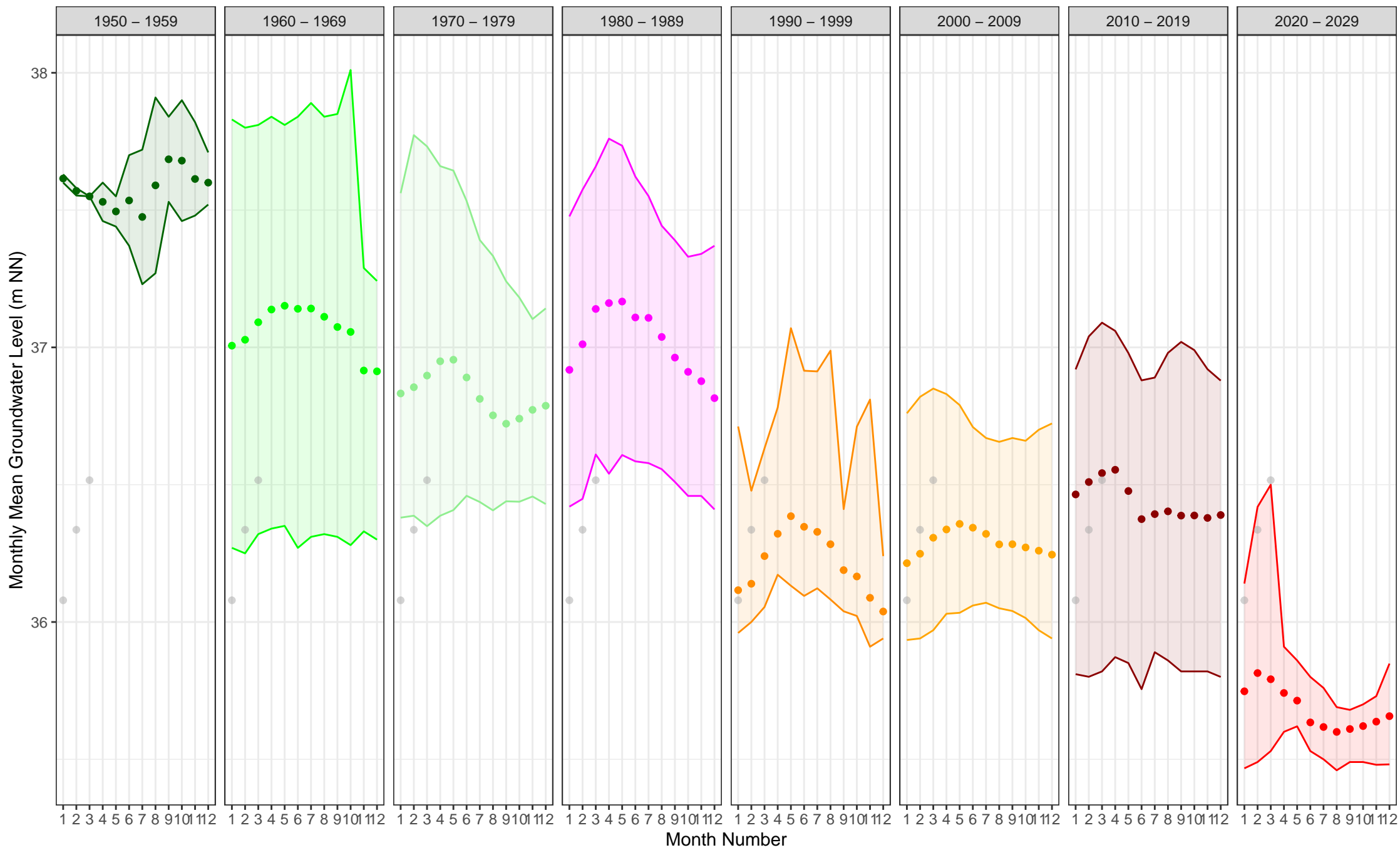
- 1950 - 1959
- 1960 - 1969
- 1970 - 1979
- 1980 - 1989
- 1990 - 1999
- 2000 - 2009
- 2010 - 2019
- 2020 - 2029

130 (Tempelhof-Schöneberg, Hauptgrundwasserleiter (GWL 1.3 + 2), gok: 50.8 m, fok-fuk: 25.9-27.9 m)

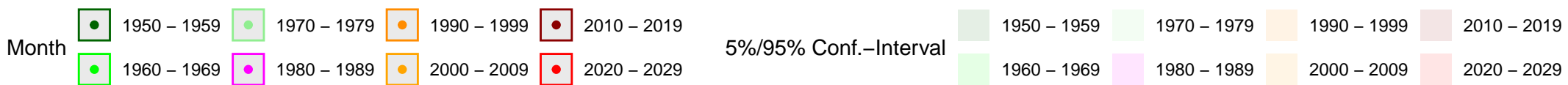
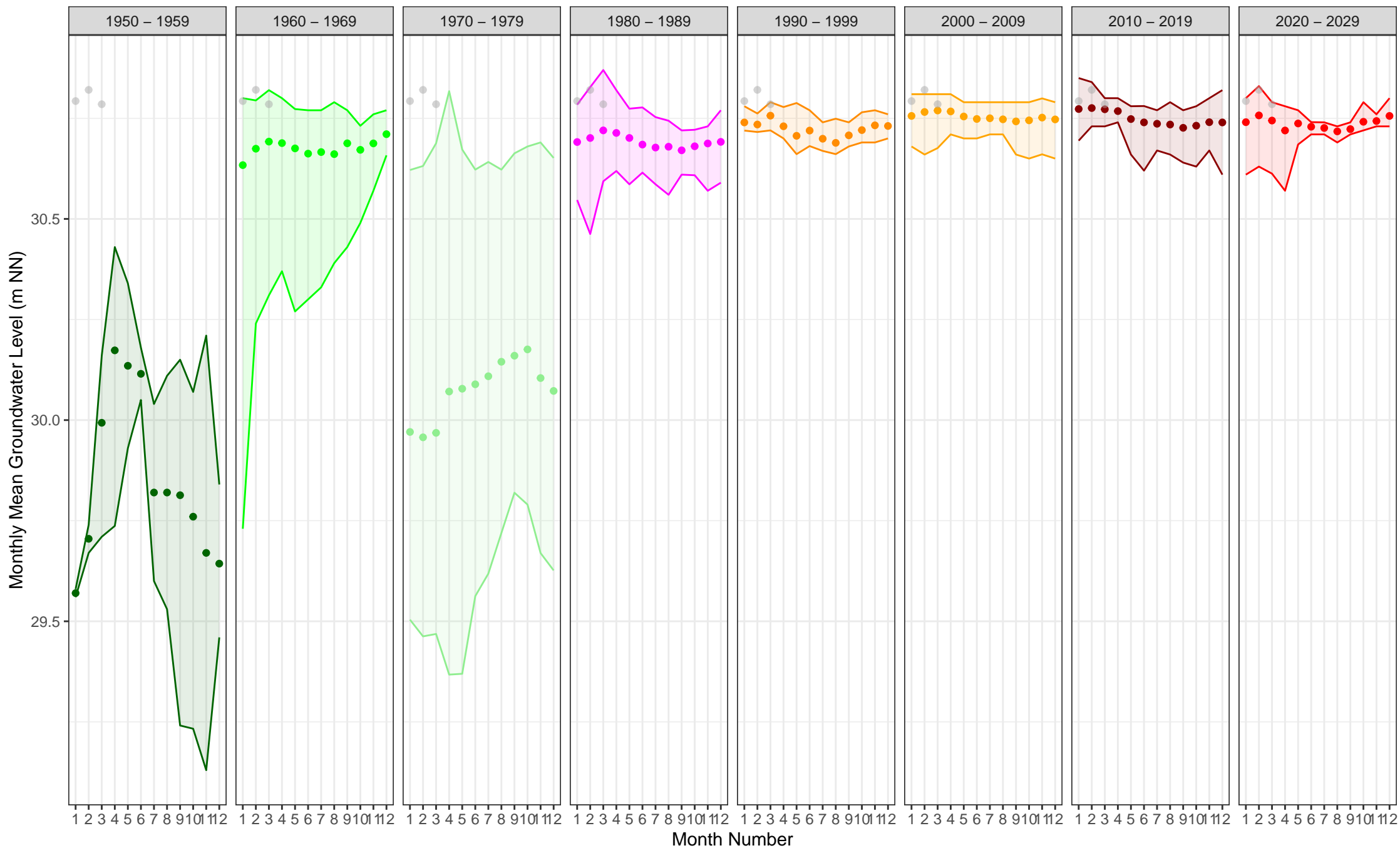




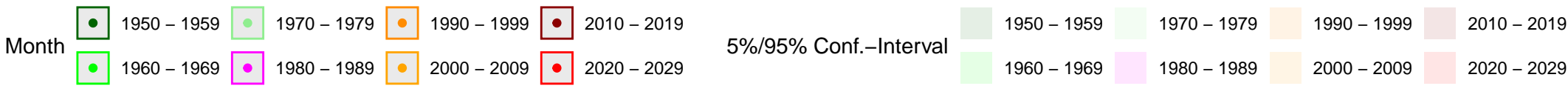
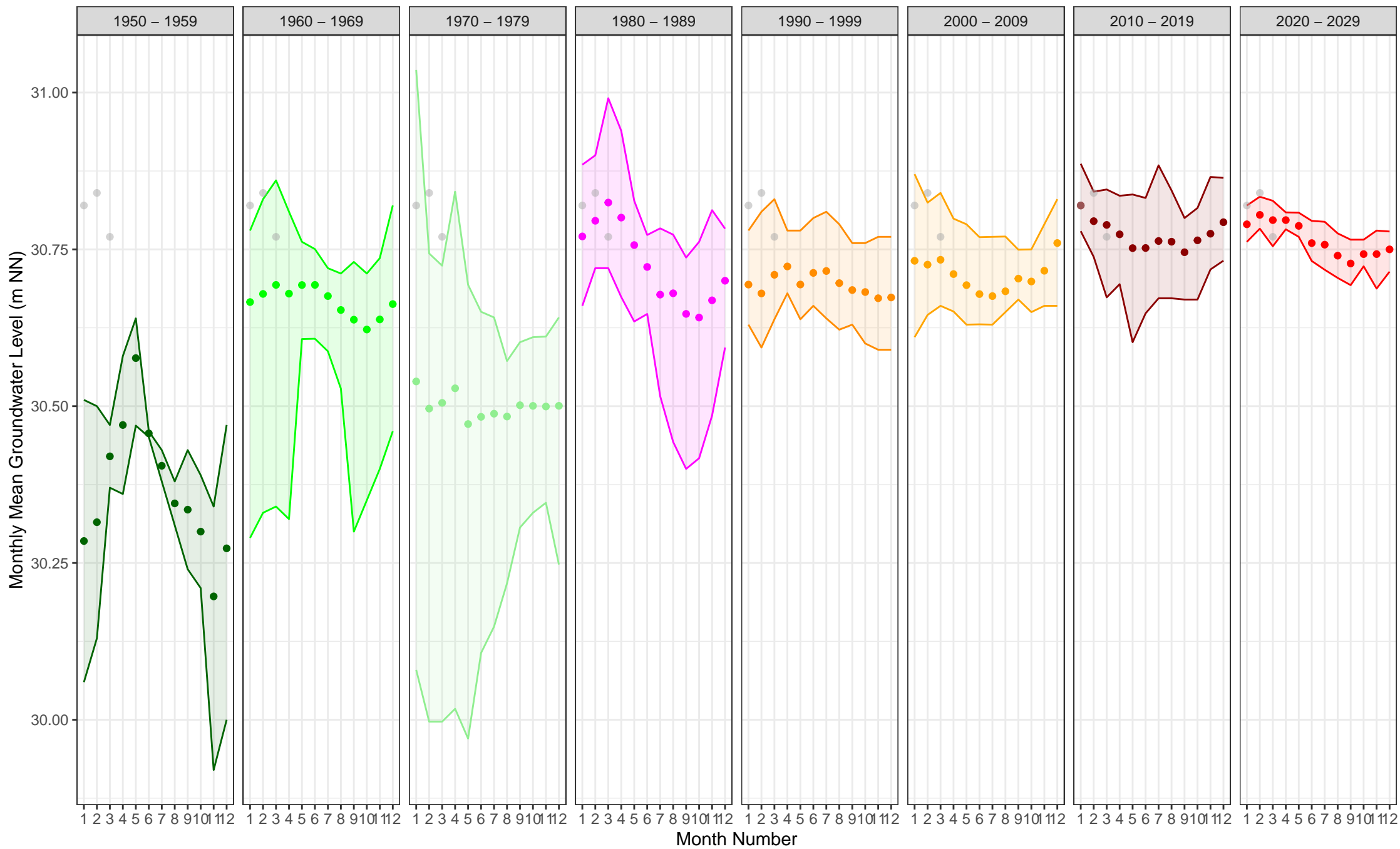
132 (Steglitz–Zehlendorf, Hauptgrundwasserleiter (GWL 1.3 + 2), gok: 48.1 m, fok–fuk: 19.0–20.0 m)



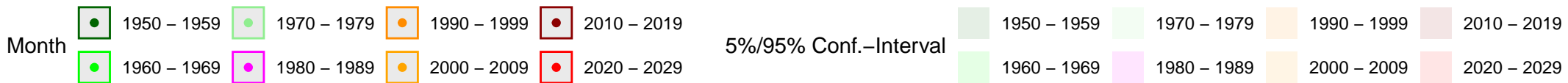
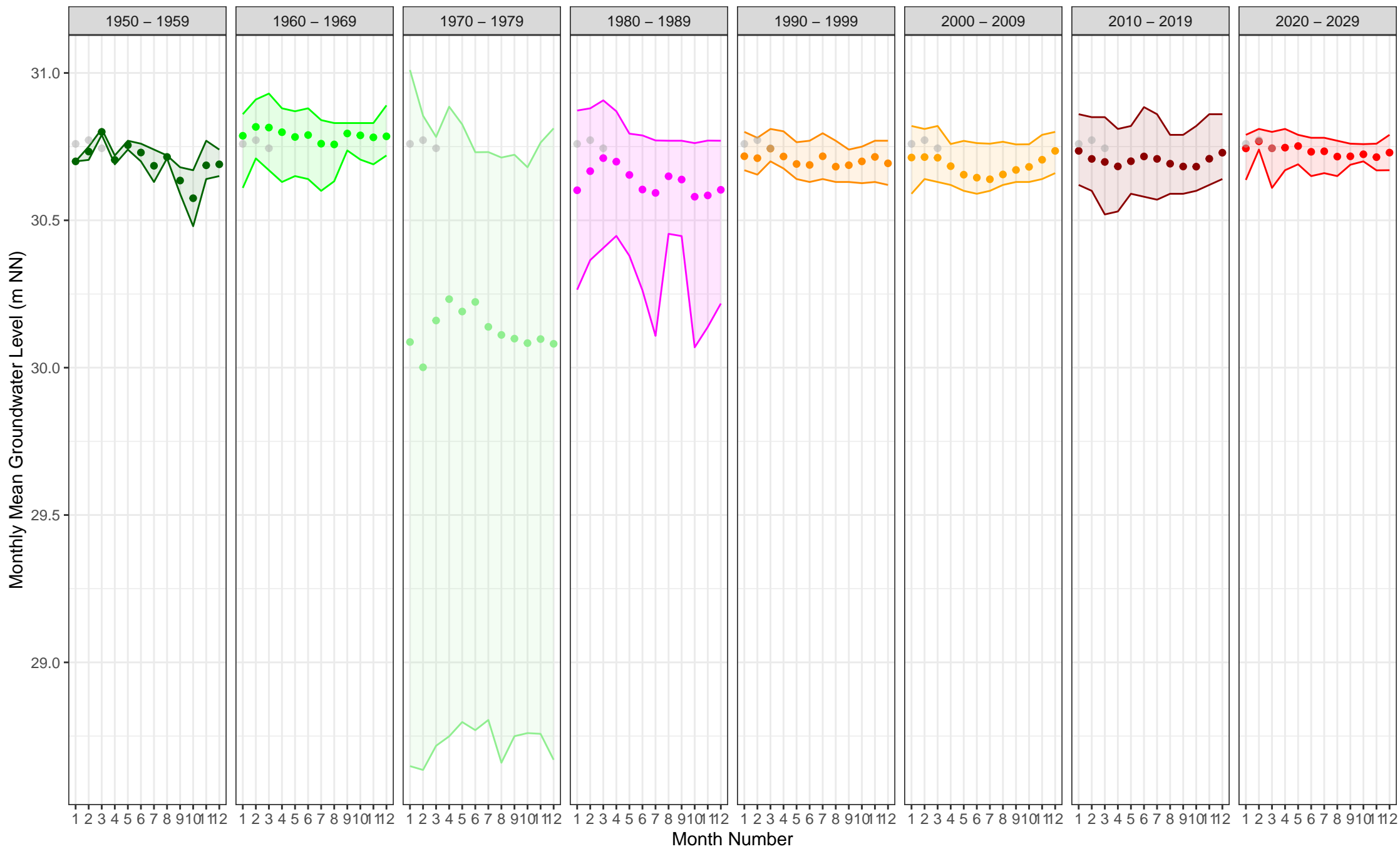
136 (Mitte, Hauptgrundwasserleiter (GWL 1.3 + 2), gok: 34.5 m, fok-fuk: 11.1-12.1 m)



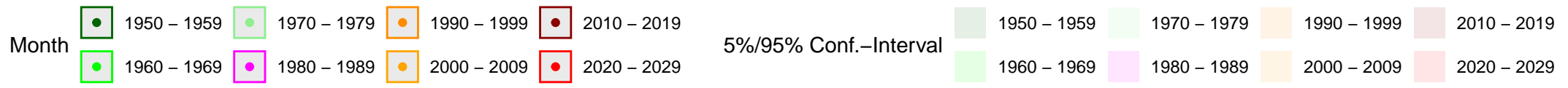
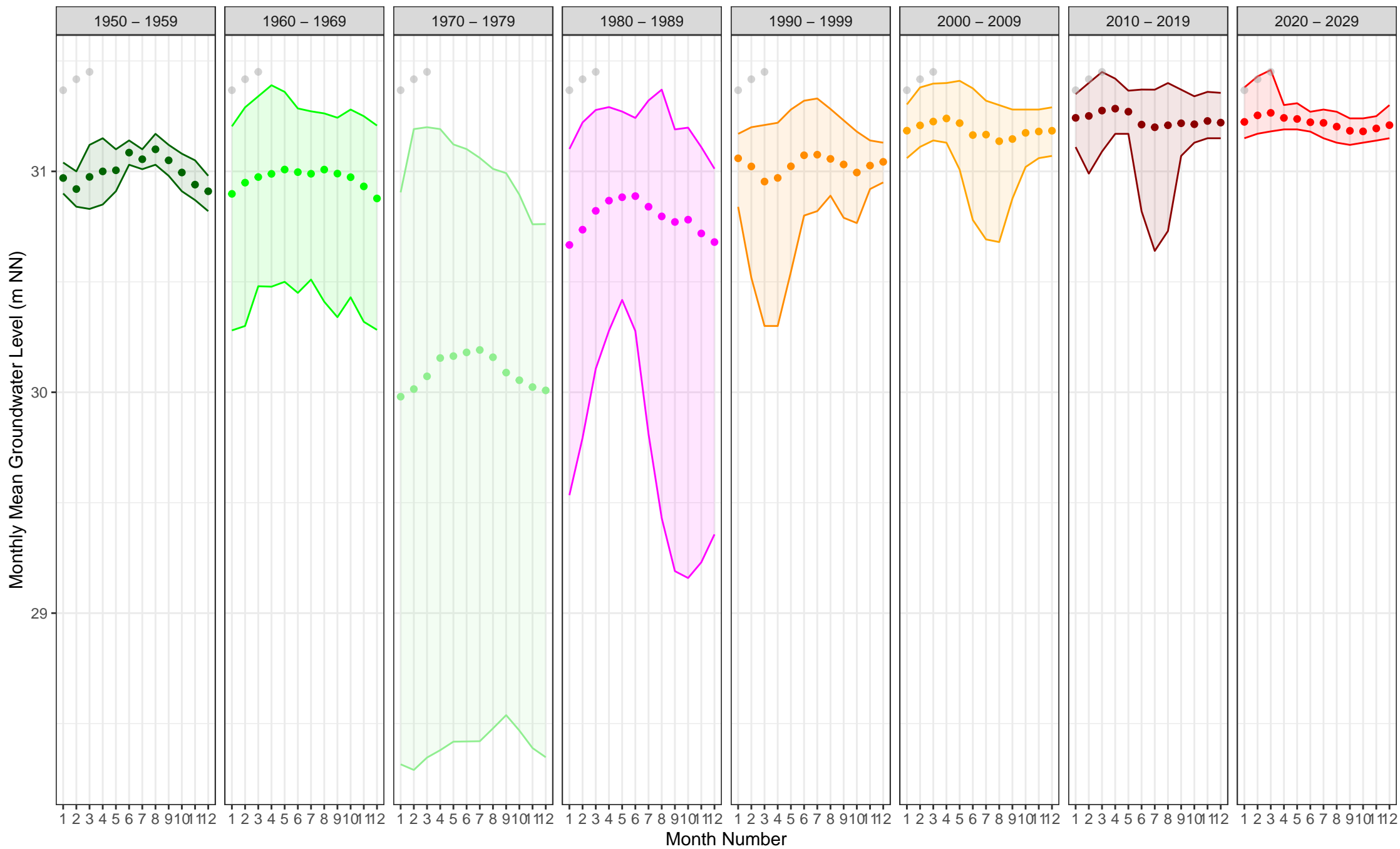
137 (Mitte, Hauptgrundwasserleiter (GWL 1.3 + 2), gok: 34.8 m, fok-fuk: 8.8-9.8 m)



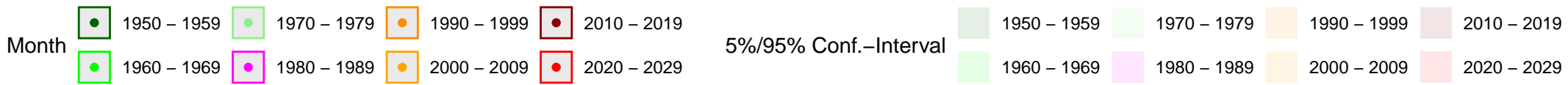
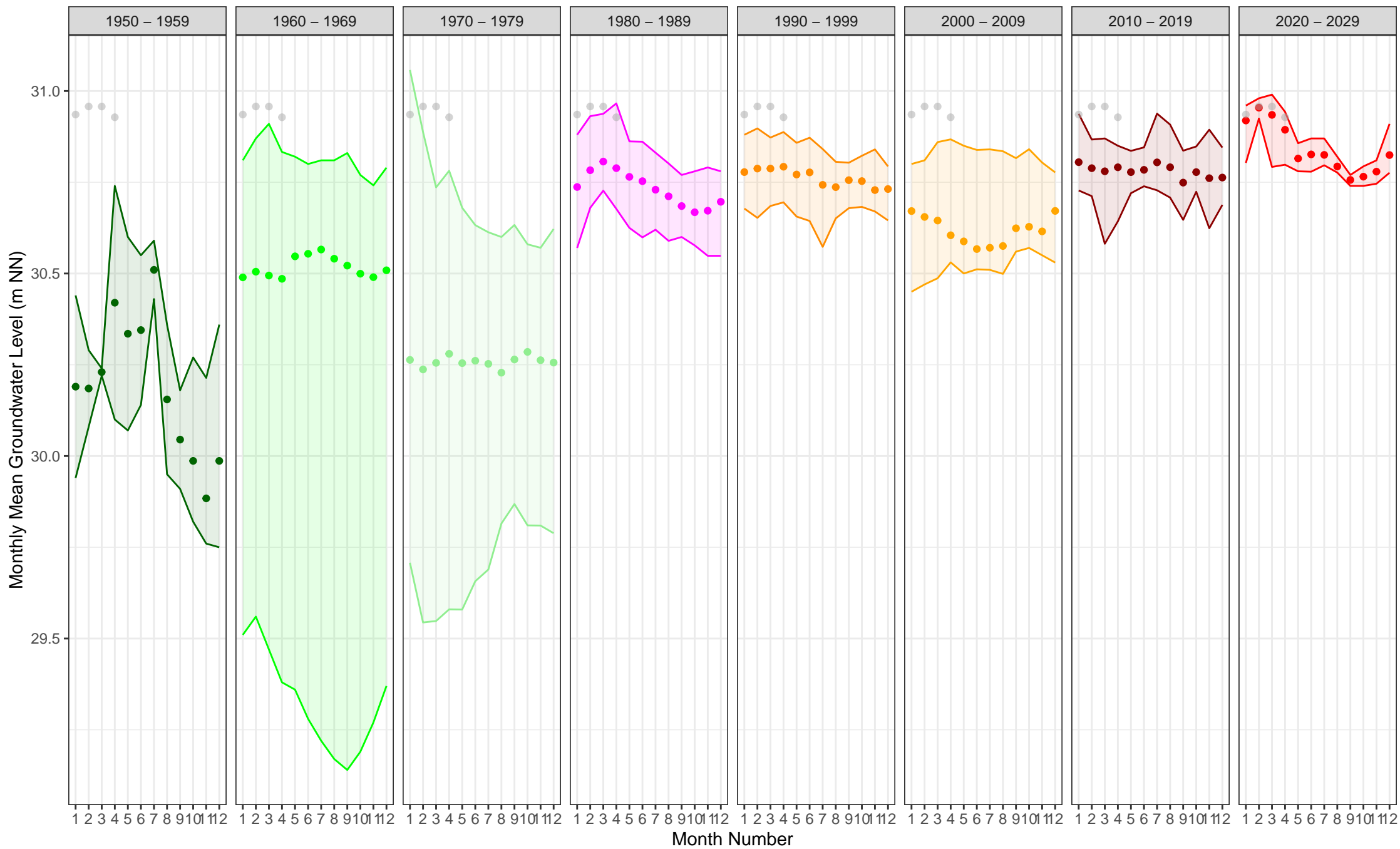
138 (Mitte, Hauptgrundwasserleiter (GWL 1.3 + 2), gok: 34.8 m, fok-fuk: 12.3–14.3 m)



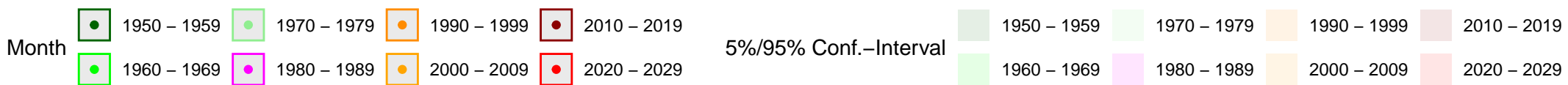
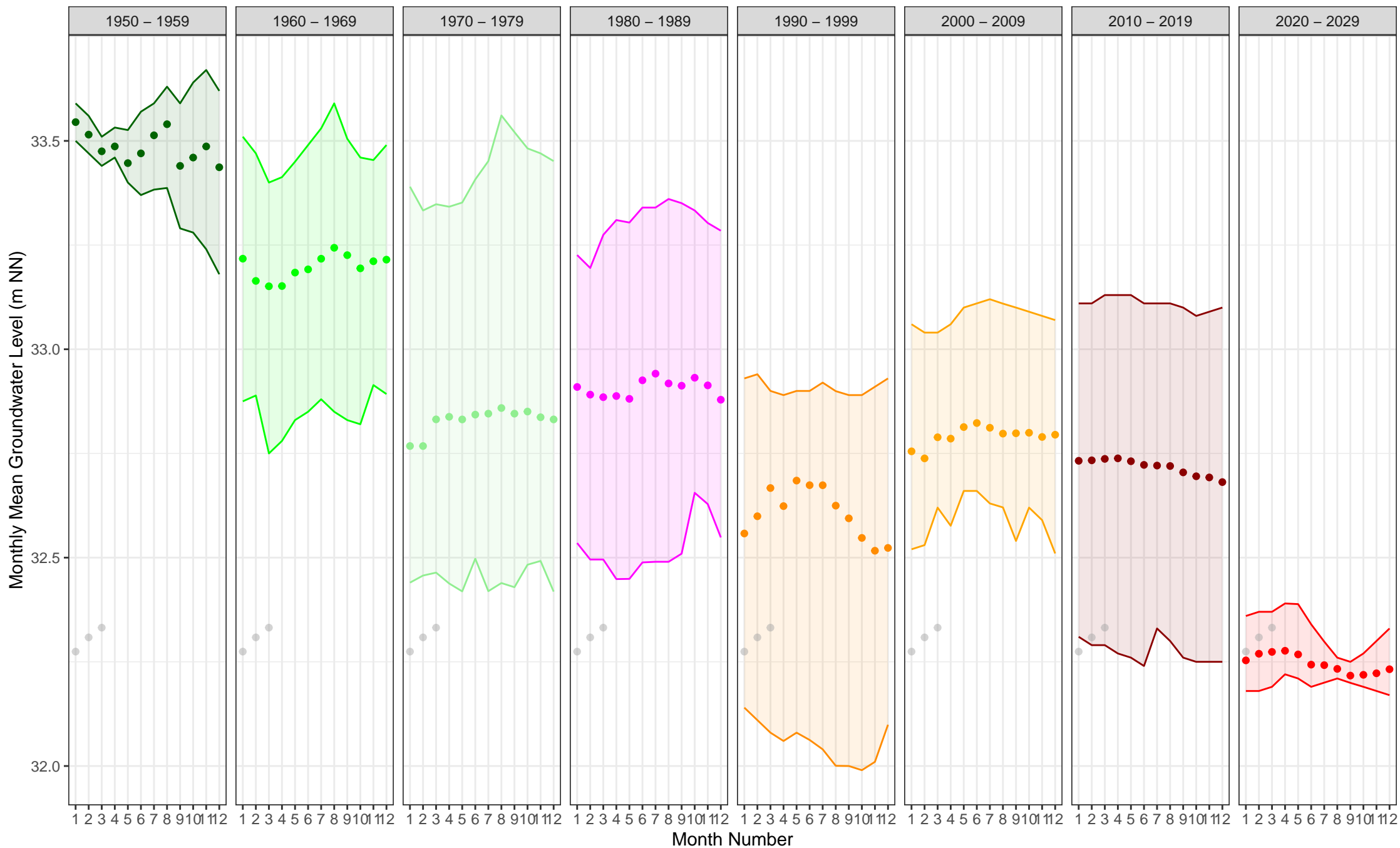
139 (Mitte, Hauptgrundwasserleiter (GWL 1.3 + 2), gok: 35.5 m, fok-fuk: 9.2–10.2 m)



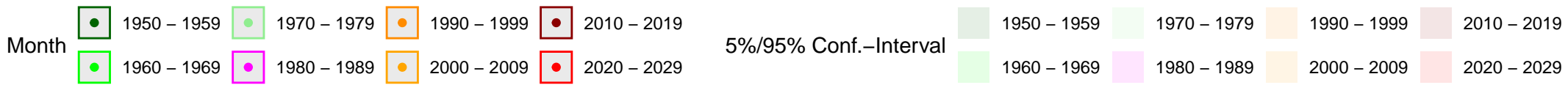
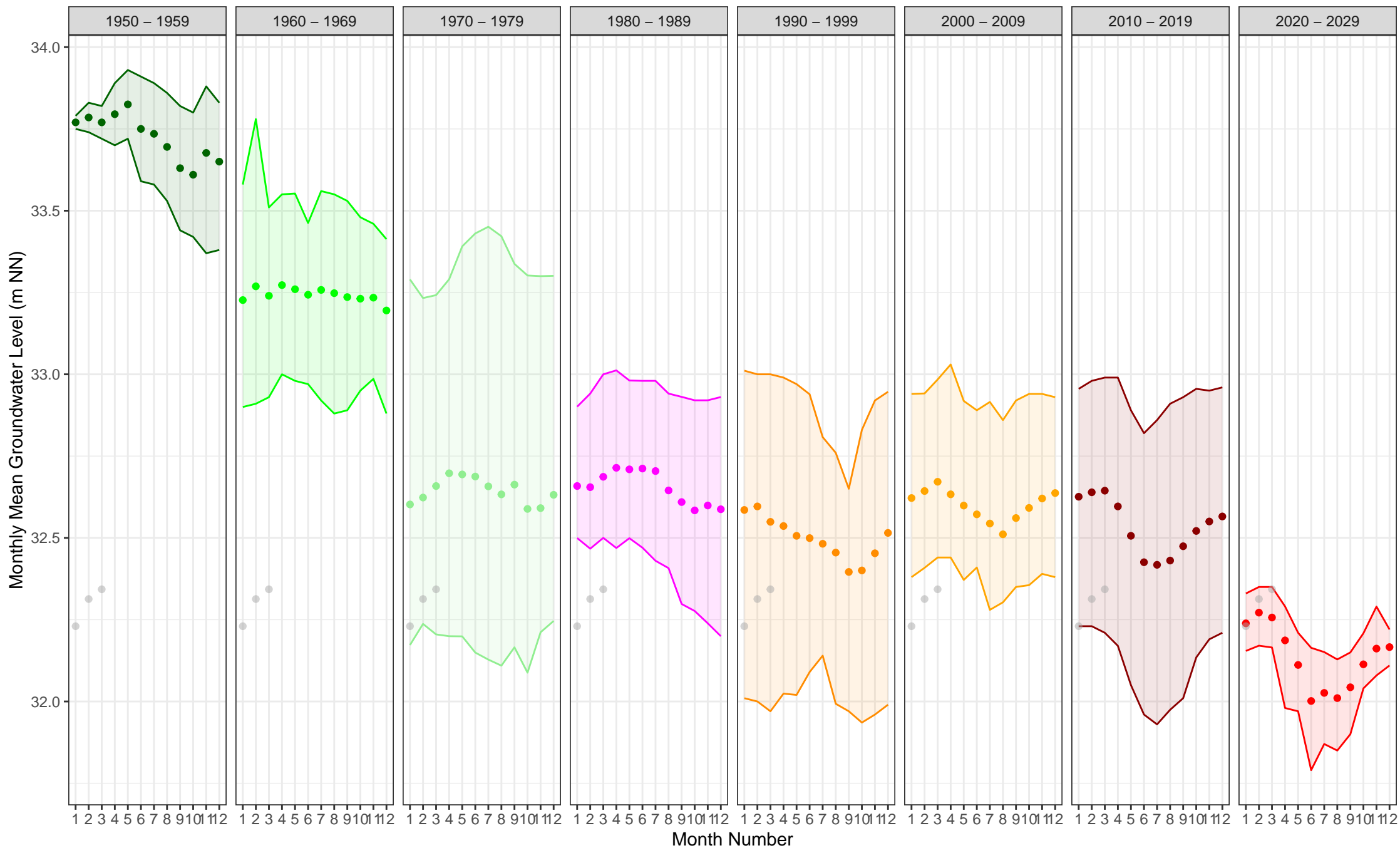
144 (Mitte, Hauptgrundwasserleiter (GWL 1.3 + 2), gok: 35.4 m, fok-fuk: 15.6–17.6 m)



145 (Reinickendorf, Hauptgrundwasserleiter (GWL 1.3 + 2), gok: 41.2 m, fok-fuk: 12.5–14.5 m)

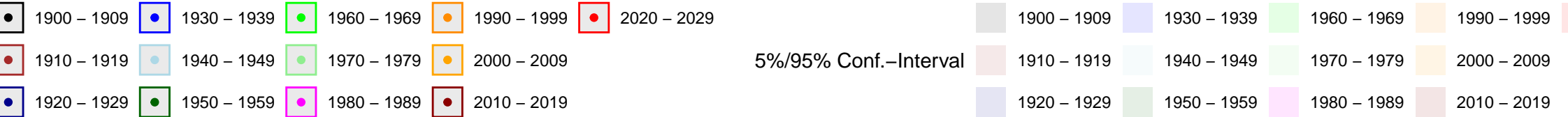
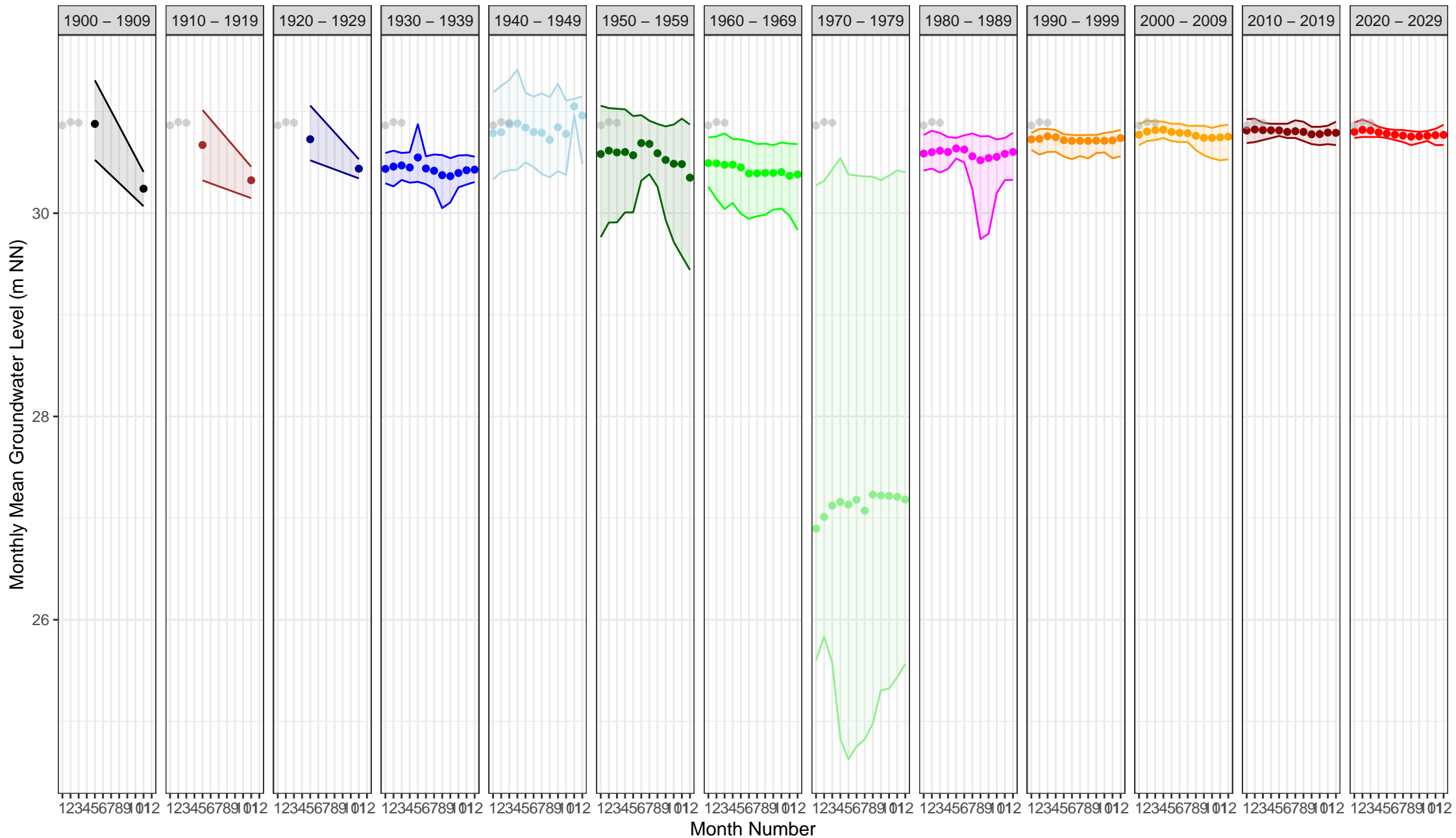


146 (Reinickendorf, Hauptgrundwasserleiter (GWL 1.3 + 2), gok: 49.8 m, fok-fuk: 34.0–36.0 m)

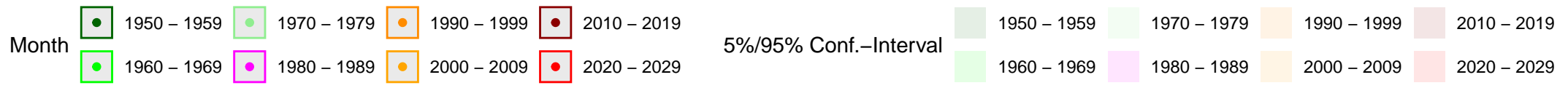
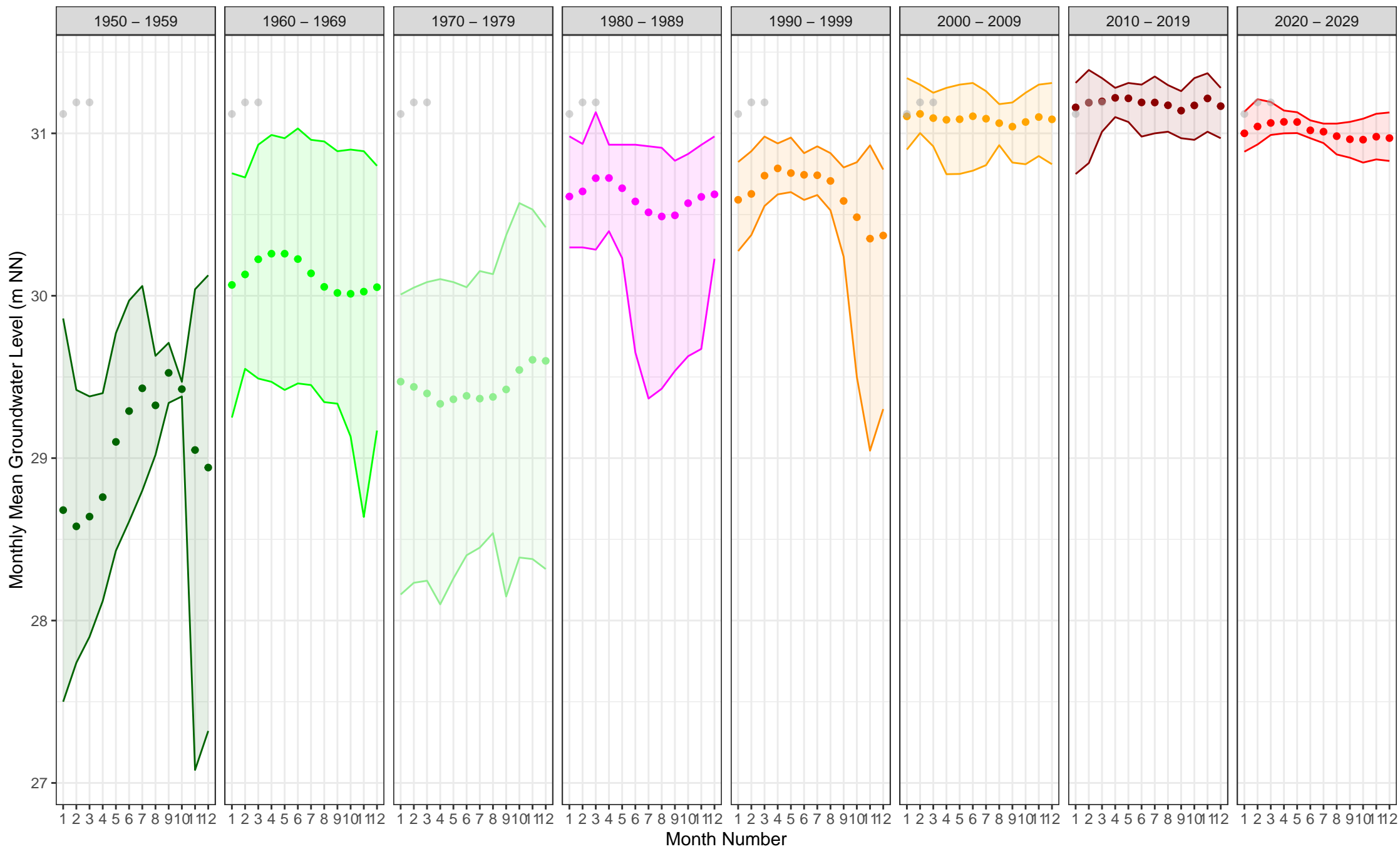




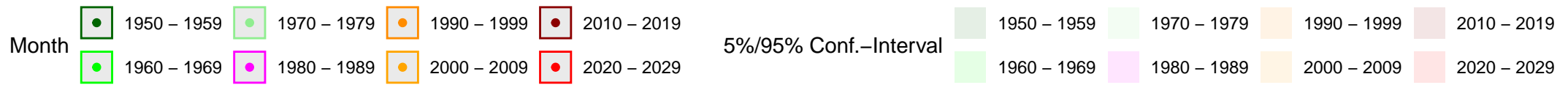
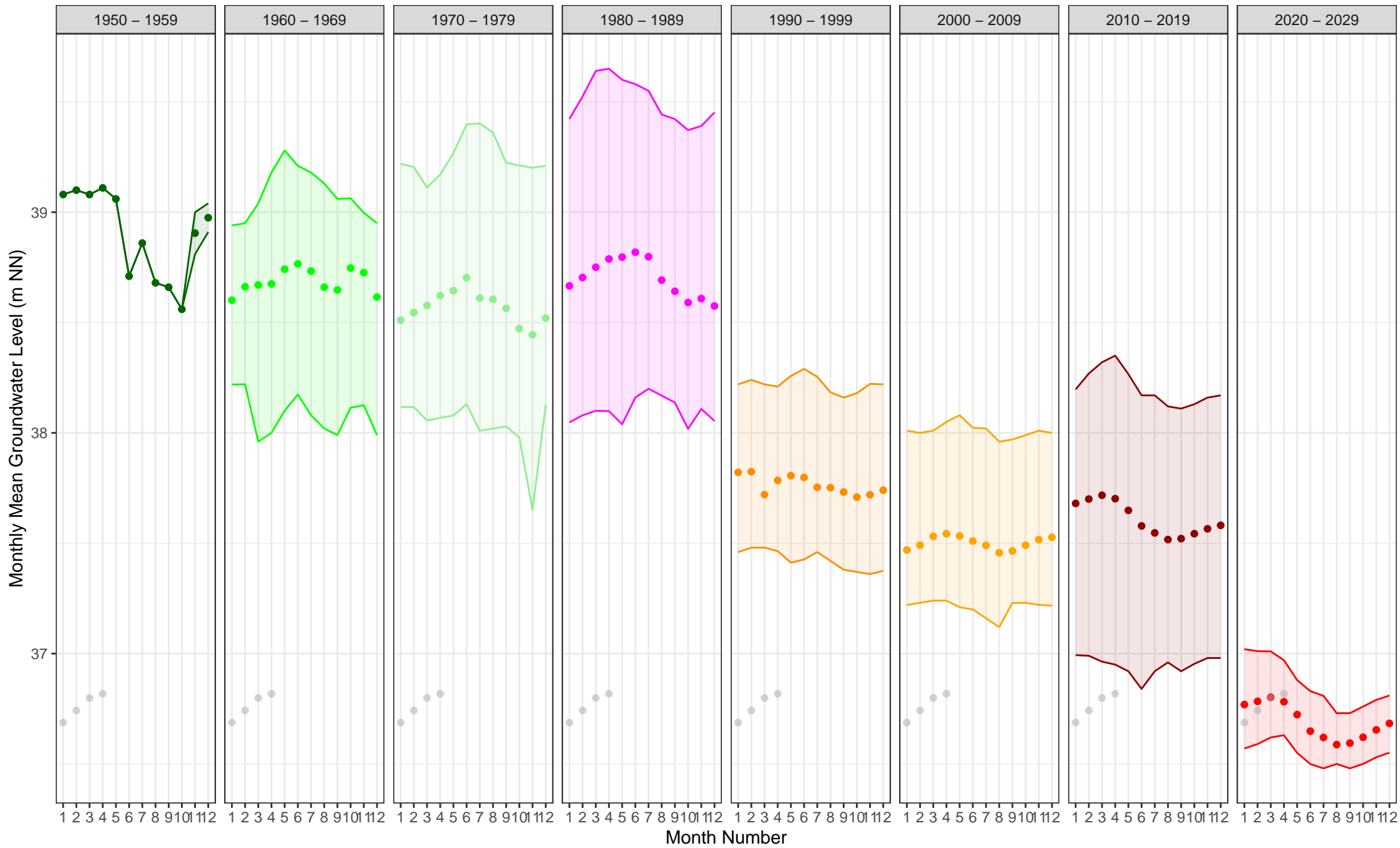
147 (Charlottenburg–Wilmersdorf, Hauptgrundwasserleiter (GWL 1.3 + 2), gok: 33.9 m, fok–fuk: 21.6–23.6 m)



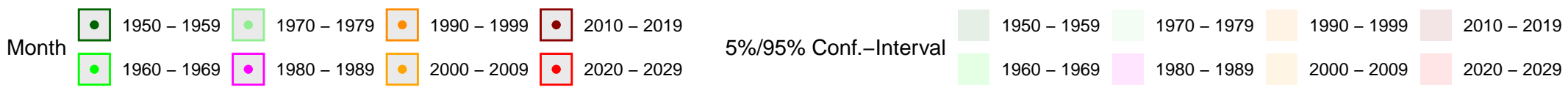
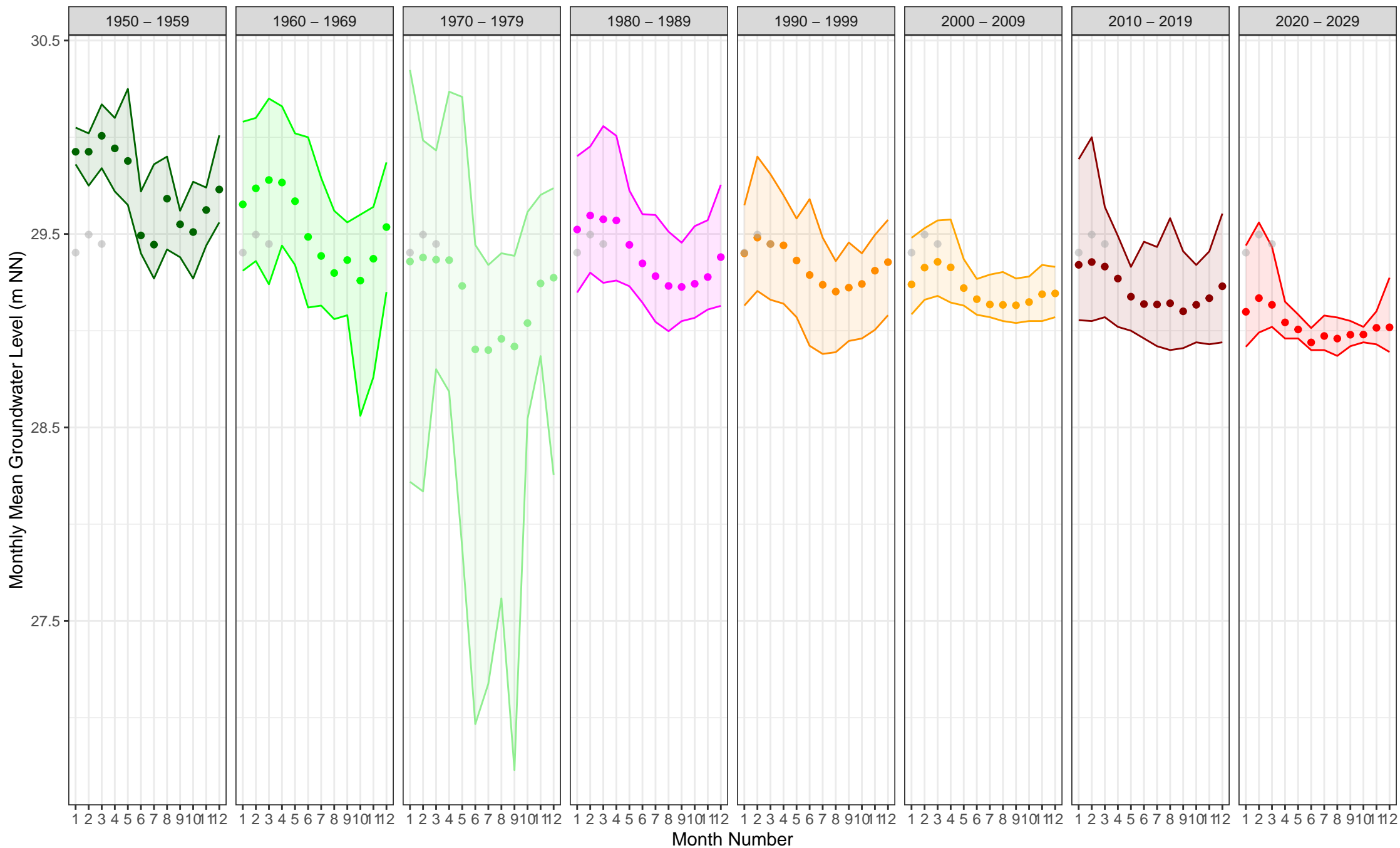
149 (Mitte, Hauptgrundwasserleiter (GWL 1.3 + 2), gok: 34.1 m, fok-fuk: 16.2–18.2 m)



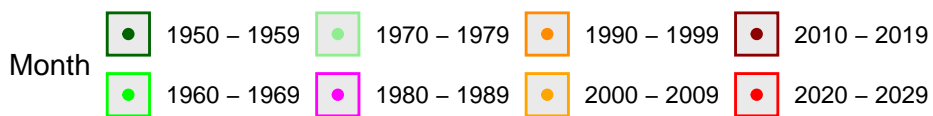
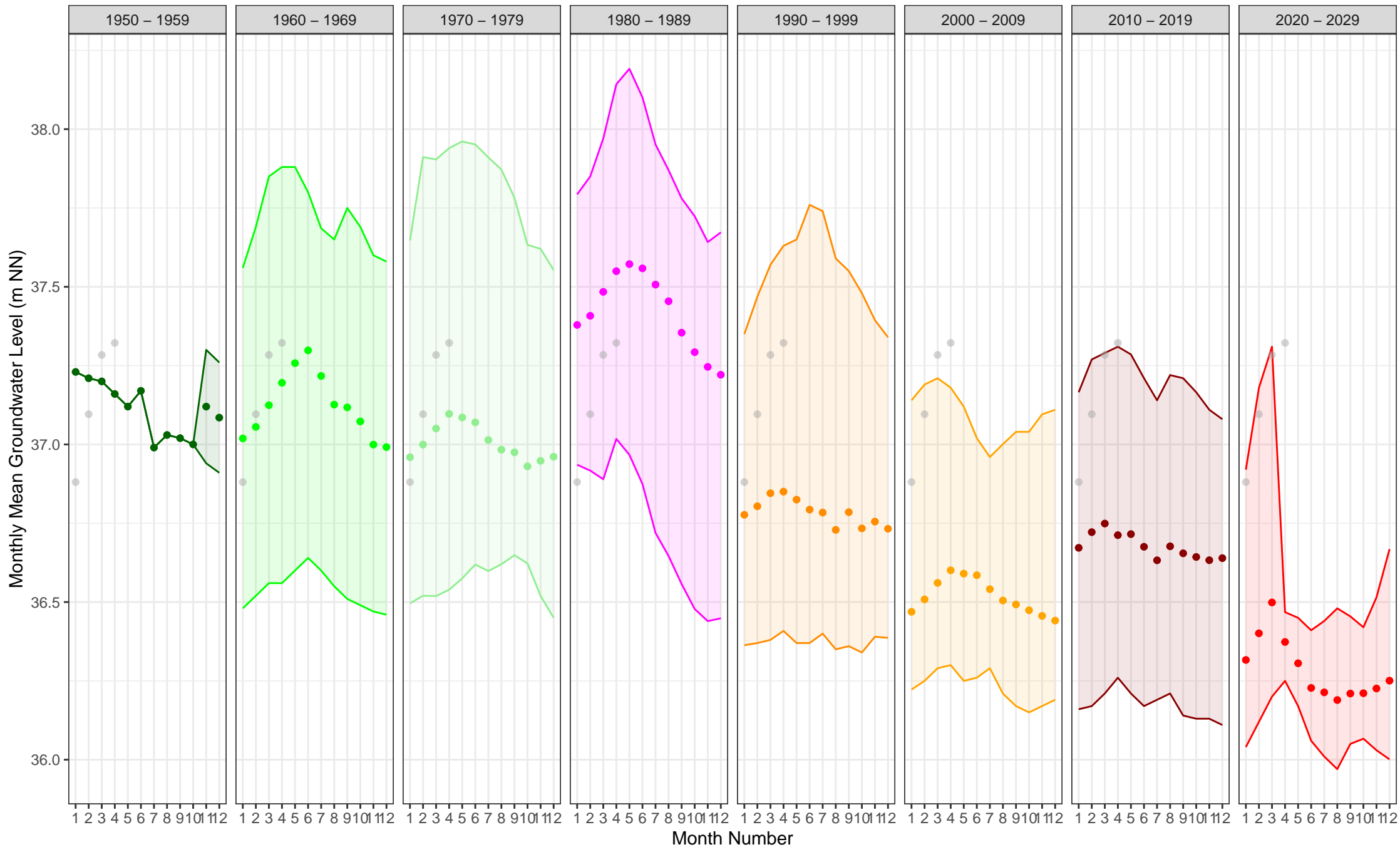
150 (Reinickendorf, Hauptgrundwasserleiter (GWL 1.3 + 2), gok: 45.2 m, fok-fuk: 17.2–18.2 m)




152 (Spandau, Hauptgrundwasserleiter (GWL 1.3 + 2), gok: 32.4 m, fok-fuk: 16.9–17.9 m)



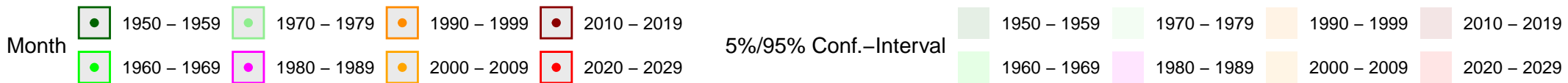
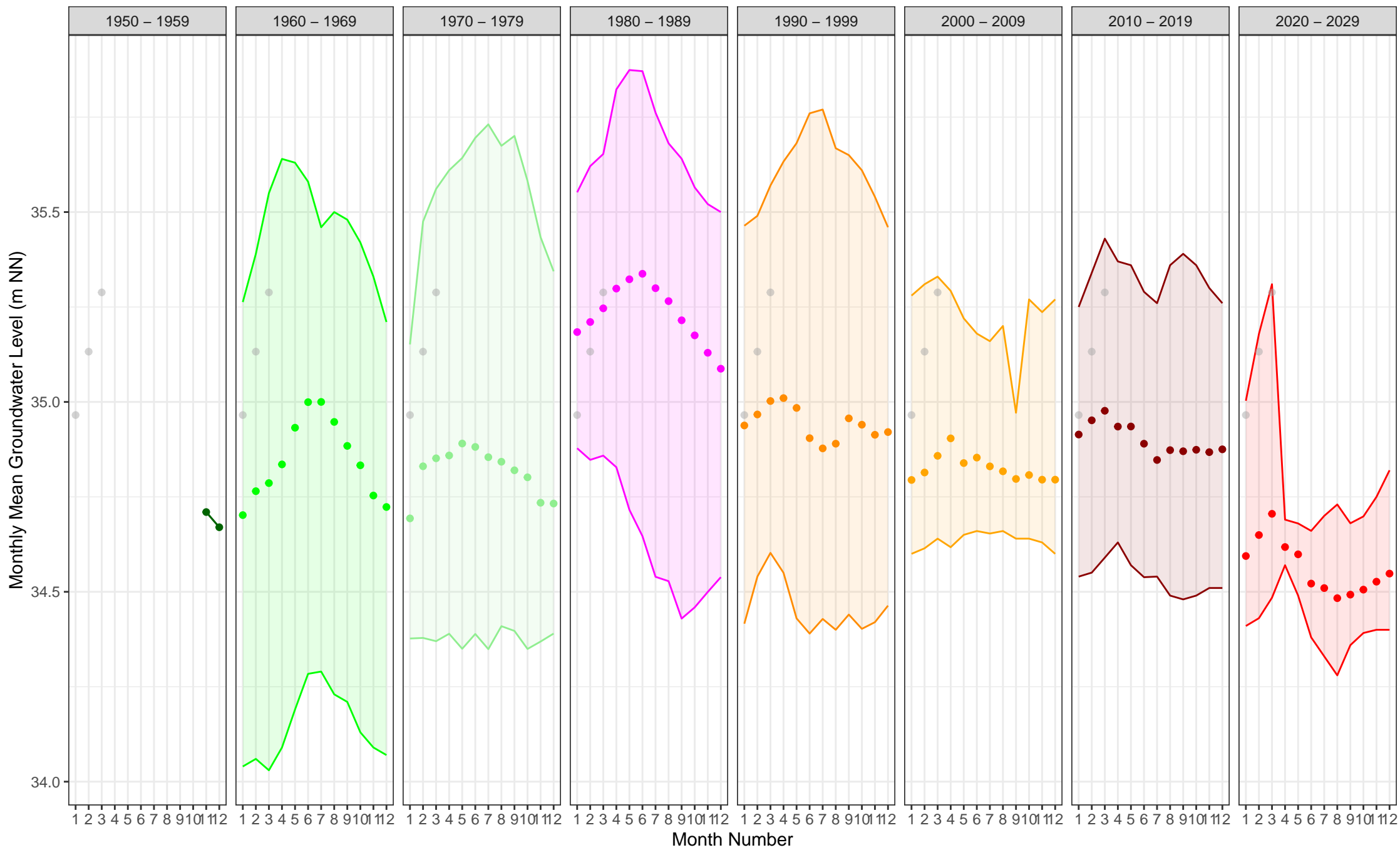
153 (Neukölln, Hauptgrundwasserleiter (GWL 1.3 + 2), gok: 47.6 m, fok-fuk: 22.4–23.4 m)



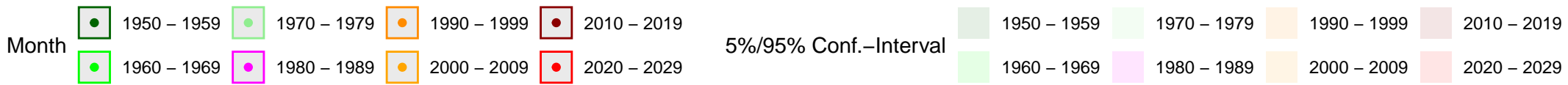
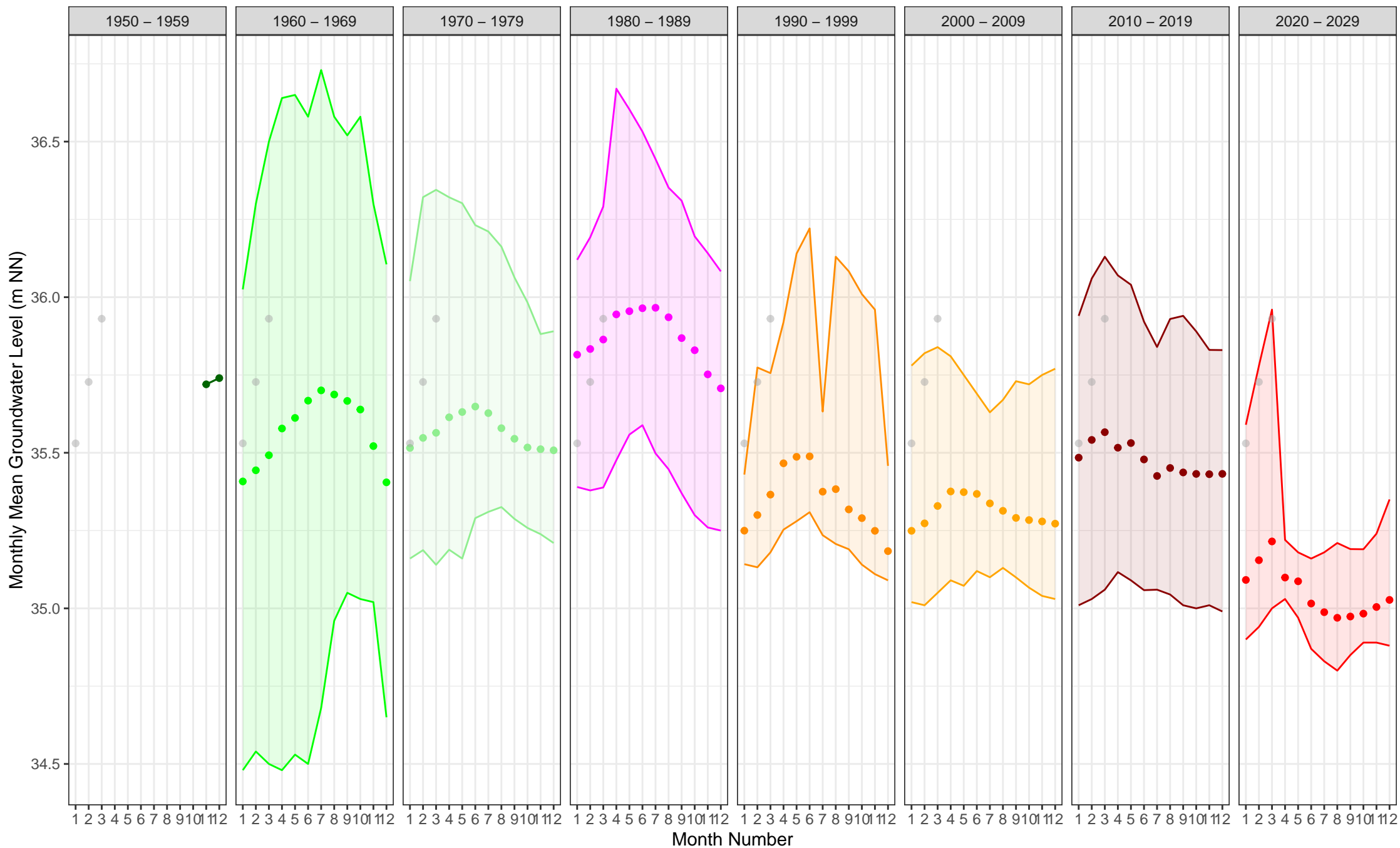
5%/95% Conf.-Interval



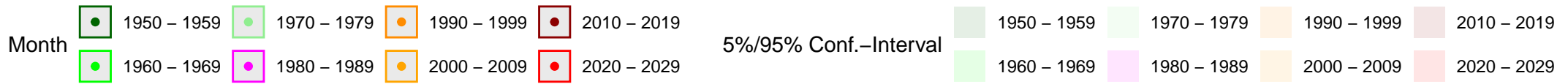
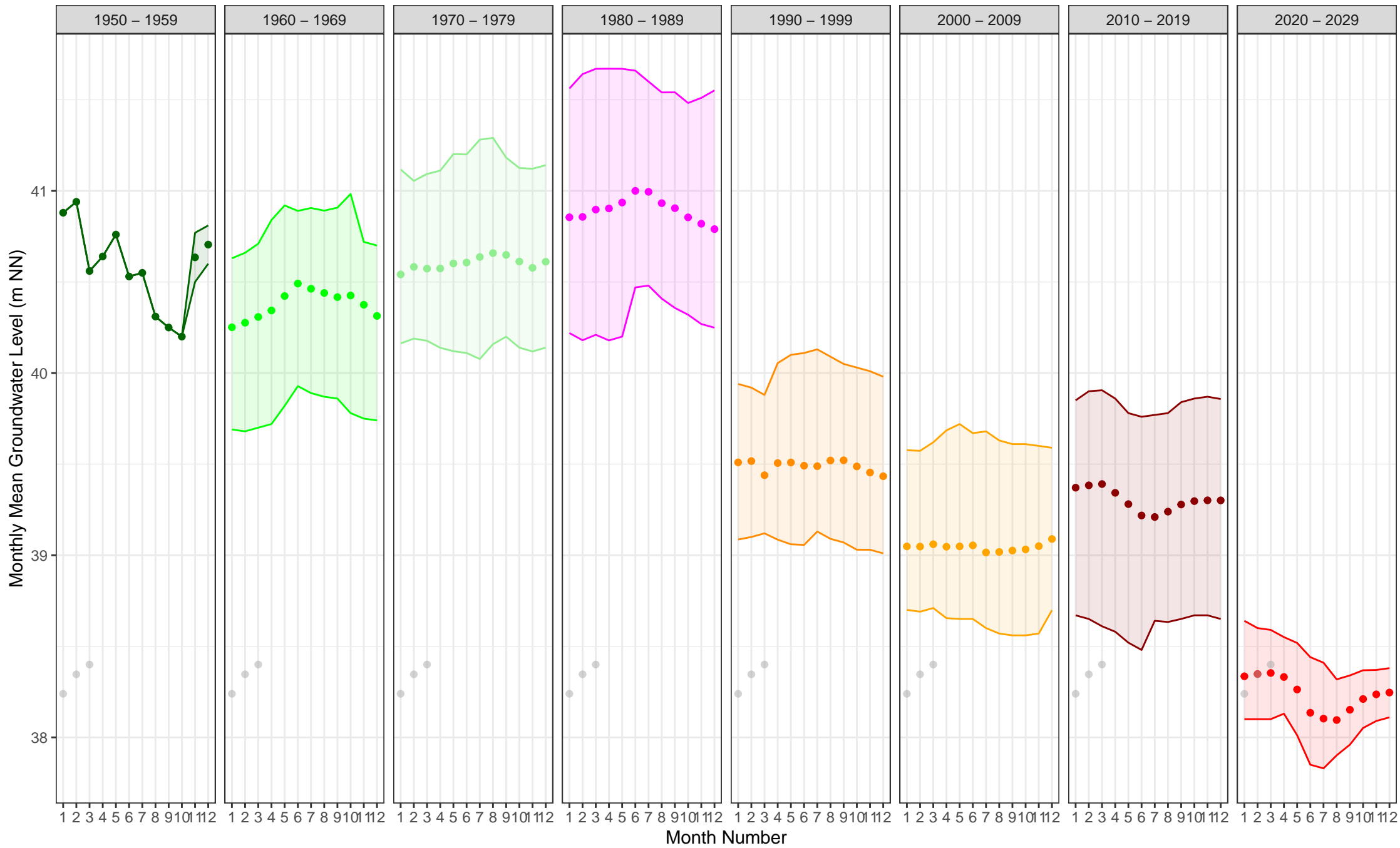
154 (Neukölln, Hauptgrundwasserleiter (GWL 1.3 + 2), gok: 46.8 m, fok-fuk: 20.6–21.6 m)



155 (Neukölln, Hauptgrundwasserleiter (GWL 1.3 + 2), gok: 45.6 m, fok-fuk: 34.8–36.8 m)

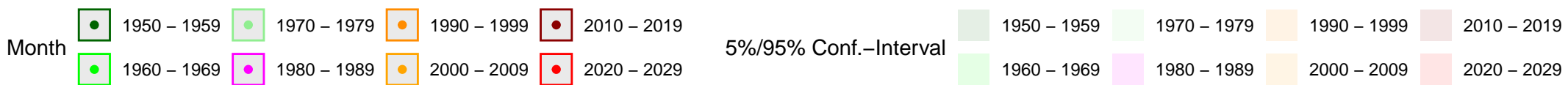
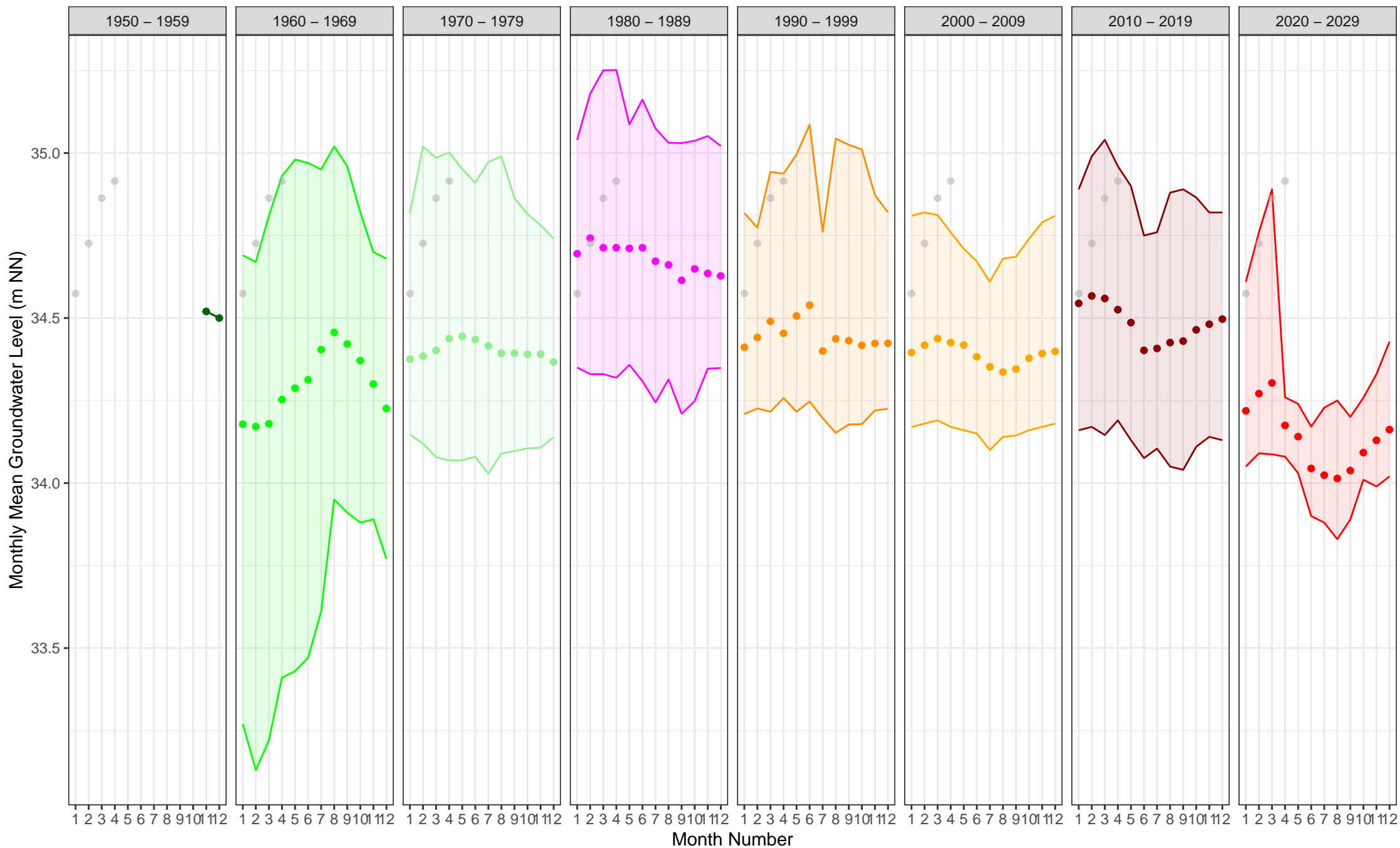


157 (Reinickendorf, lokal ausgebildeter Grundwasserkörper, gok: 47.5 m, fok-fuk: 11.5–12.5 m)

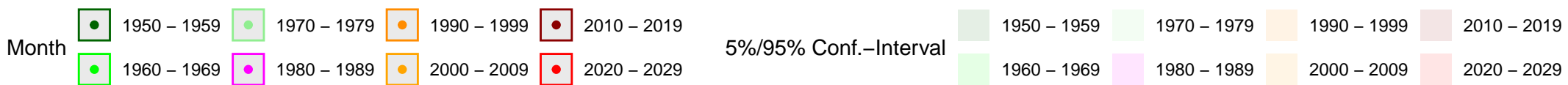
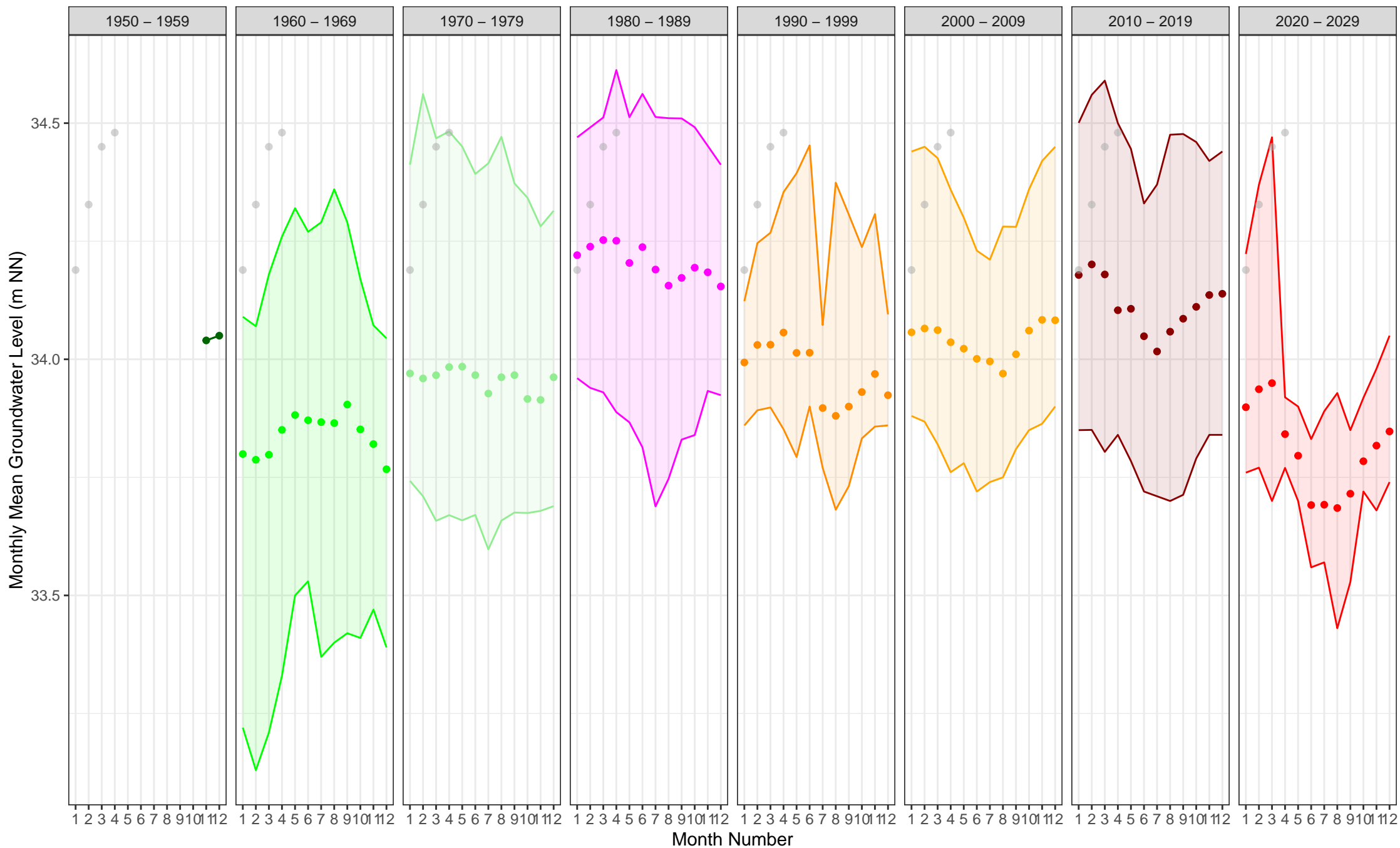




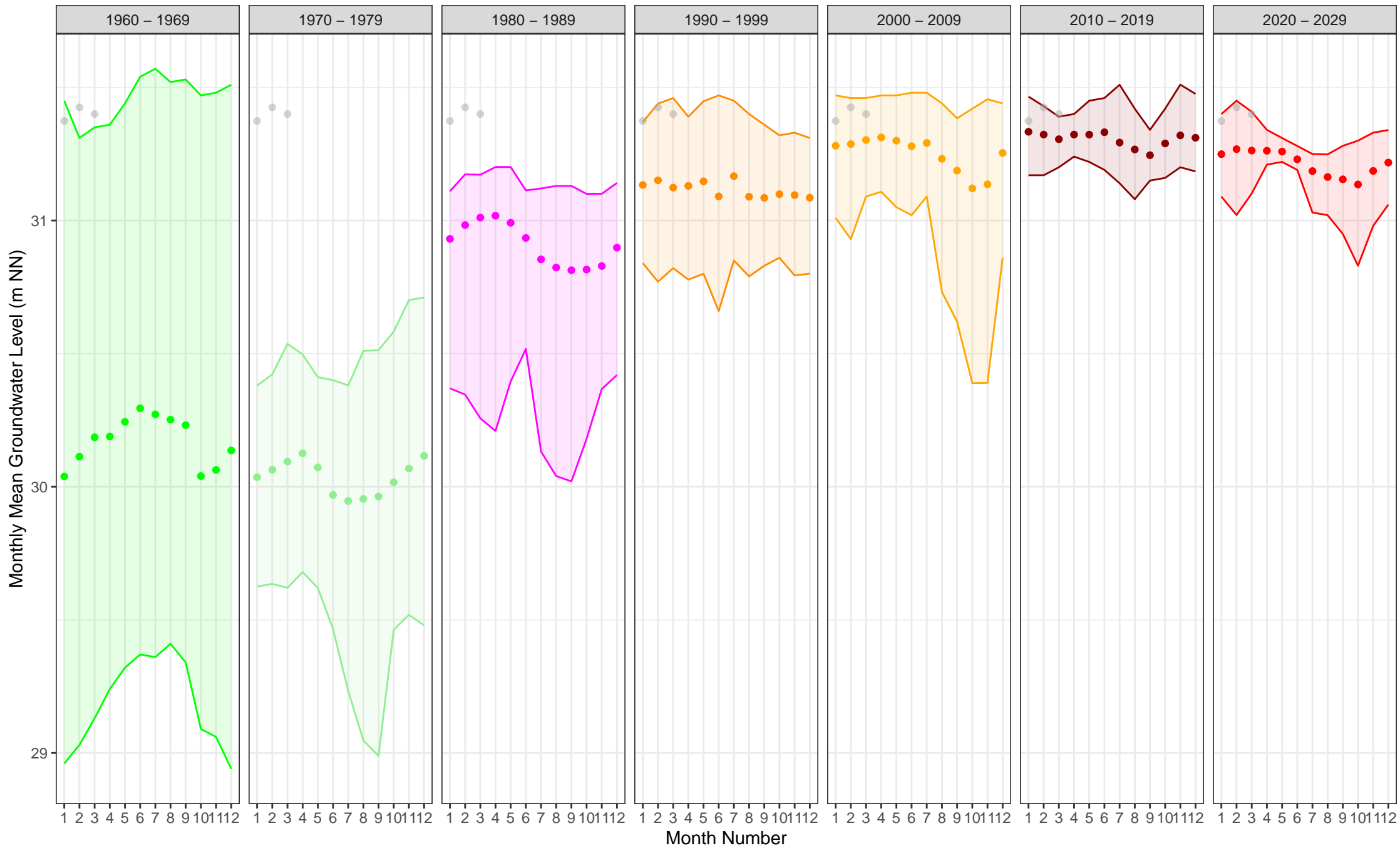
161 (Neukölln, Hauptgrundwasserleiter (GWL 1.3 + 2), gok: 48.3 m, fok-fuk: 28.6–29.6 m)



162 (Neukölln, Hauptgrundwasserleiter (GWL 1.3 + 2), gok: 46.1 m, fok-fuk: 34.6–35.6 m)



164 (Mitte, Hauptgrundwasserleiter (GWL 1.3 + 2), gok: 33.8 m, fok-fuk: 14.3–15.3 m)



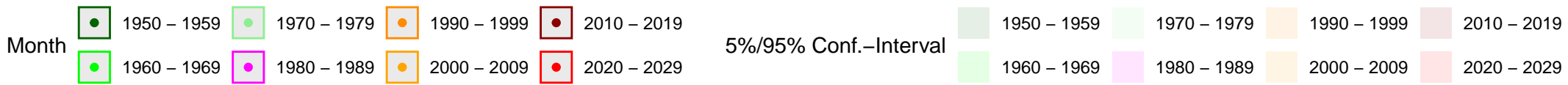
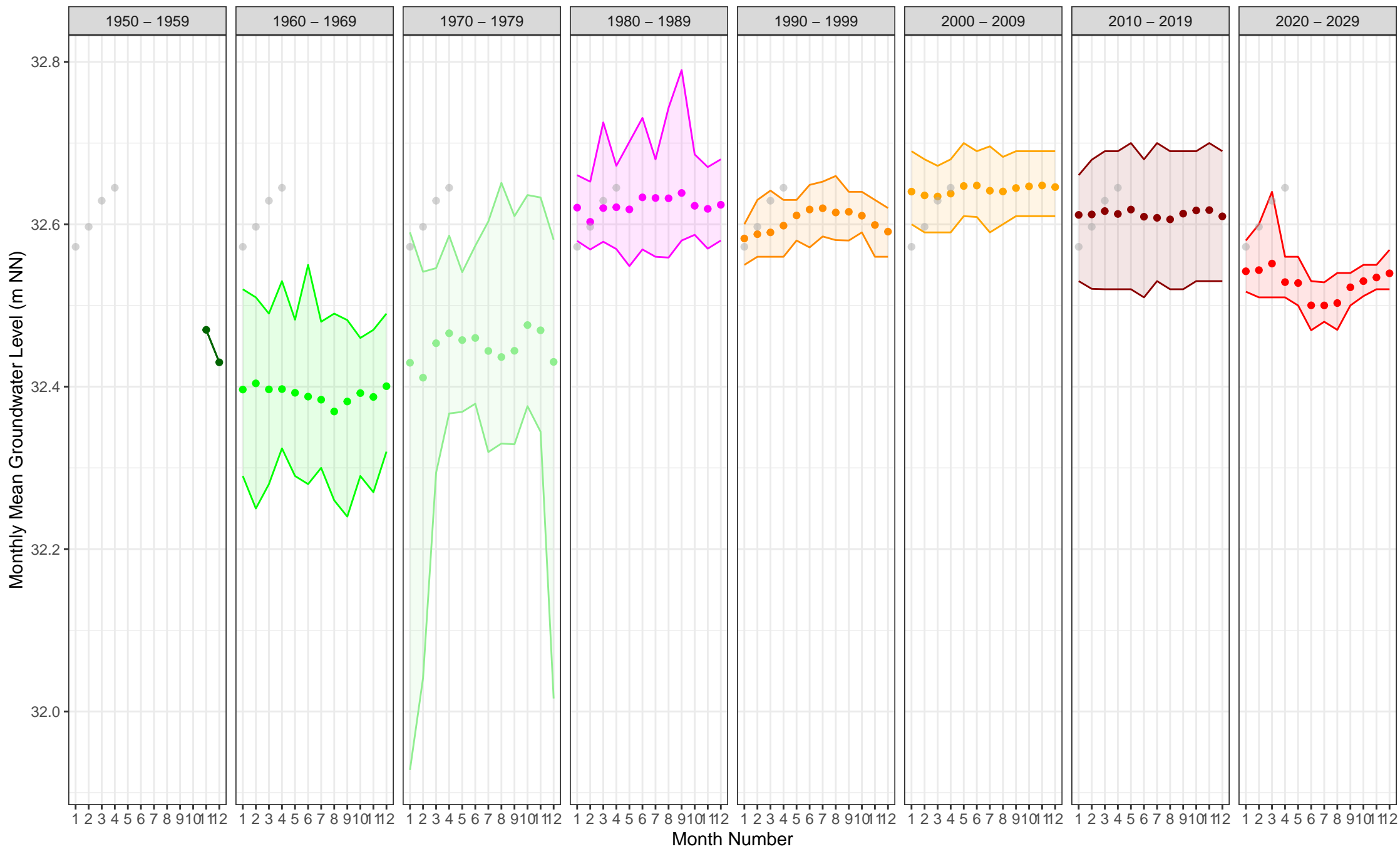
Month

<span style="color: green;">■</span> 1960 – 1969	<span style="color: magenta;">■</span> 1980 – 1989	<span style="color: orange;">■</span> 2000 – 2009	<span style="color: red;">■</span> 2020 – 2029
<span style="color: lightgreen;">■</span> 1970 – 1979	<span style="color: orange;">■</span> 1990 – 1999	<span style="color: brown;">■</span> 2010 – 2019	

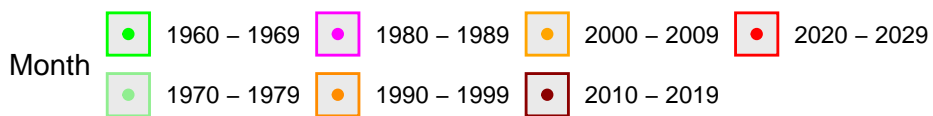
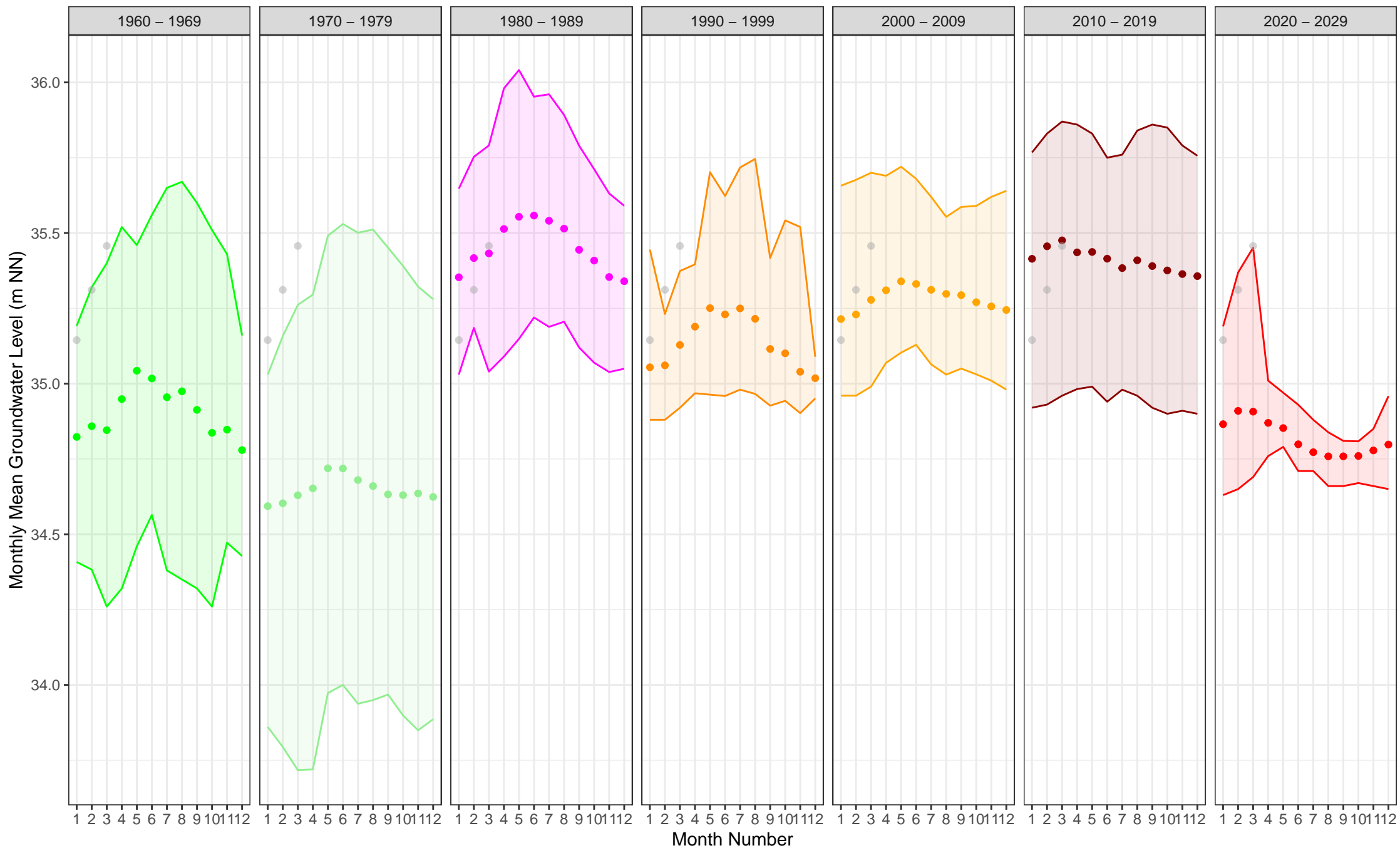
5%/95% Conf.-Interval

<span style="background-color: #e0ffe0;">■</span> 1960 – 1969	<span style="background-color: #ffe0ff;">■</span> 1980 – 1989	<span style="background-color: #ffe0e0;">■</span> 2000 – 2009	<span style="background-color: #ffe0e0;">■</span> 2020 – 2029
<span style="background-color: #e0ffe0;">■</span> 1970 – 1979	<span style="background-color: #ffe0e0;">■</span> 1990 – 1999	<span style="background-color: #e0e0e0;">■</span> 2010 – 2019	


165 (Tempelhof-Schöneberg, Hauptgrundwasserleiter (GWL 1.3 + 2), gok: 43.4 m, fok-fuk: 18.1-20.1 m)



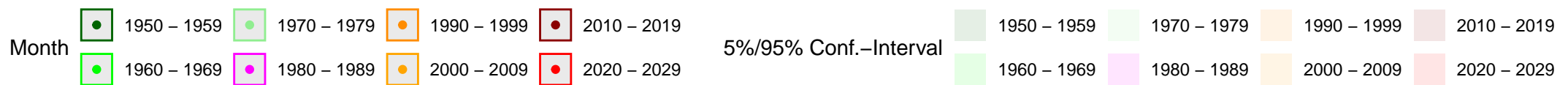
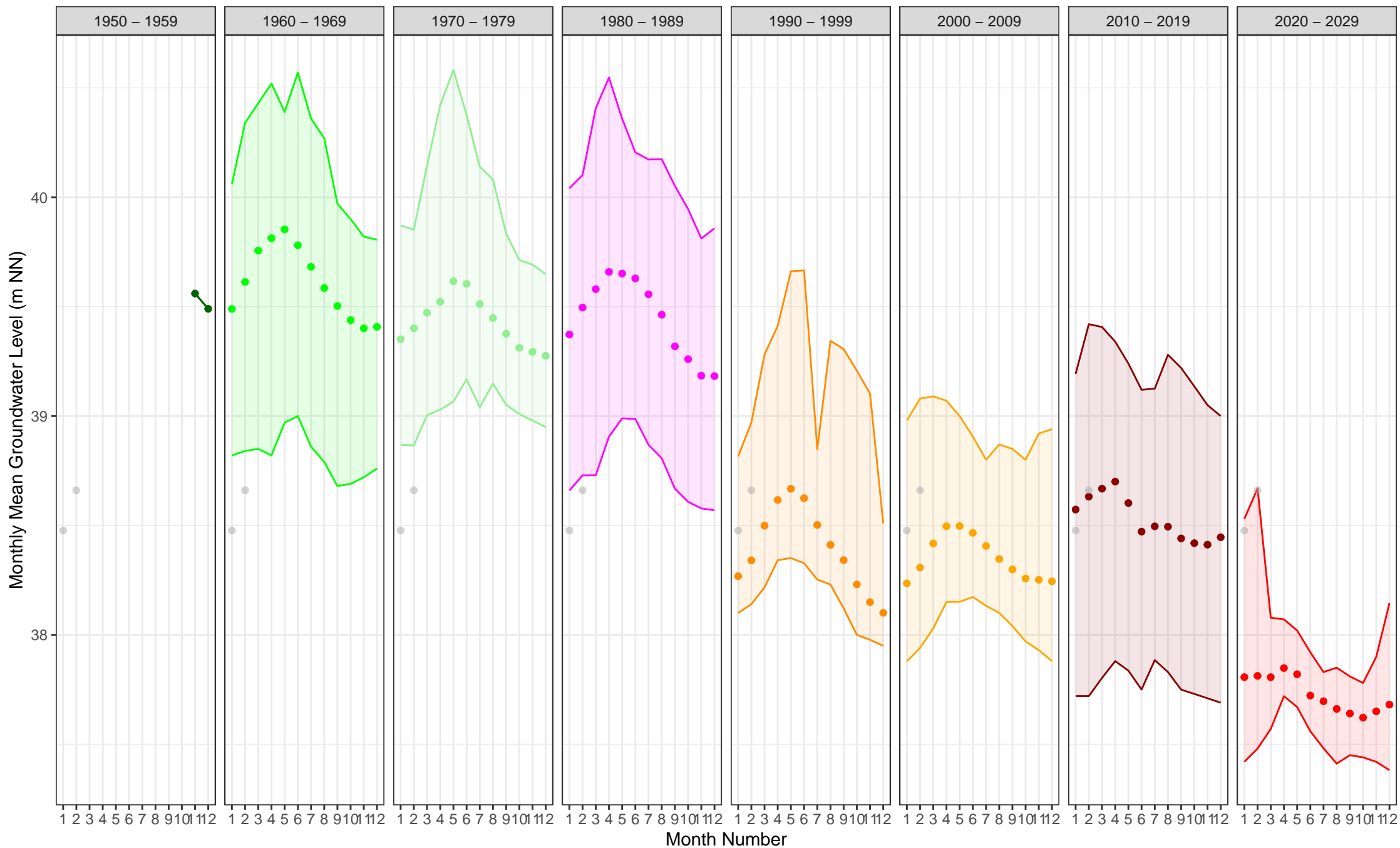
169 (Steglitz–Zehlendorf, Hauptgrundwasserleiter (GWL 1.3 + 2), gok: 40.9 m, fok–fuk: 35.9–36.9 m)



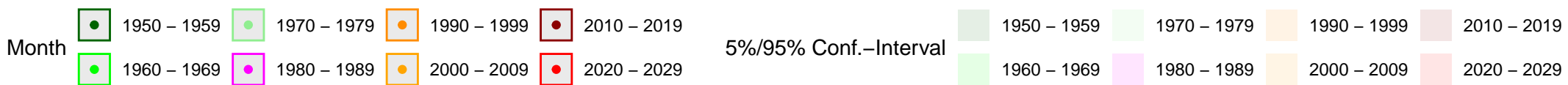
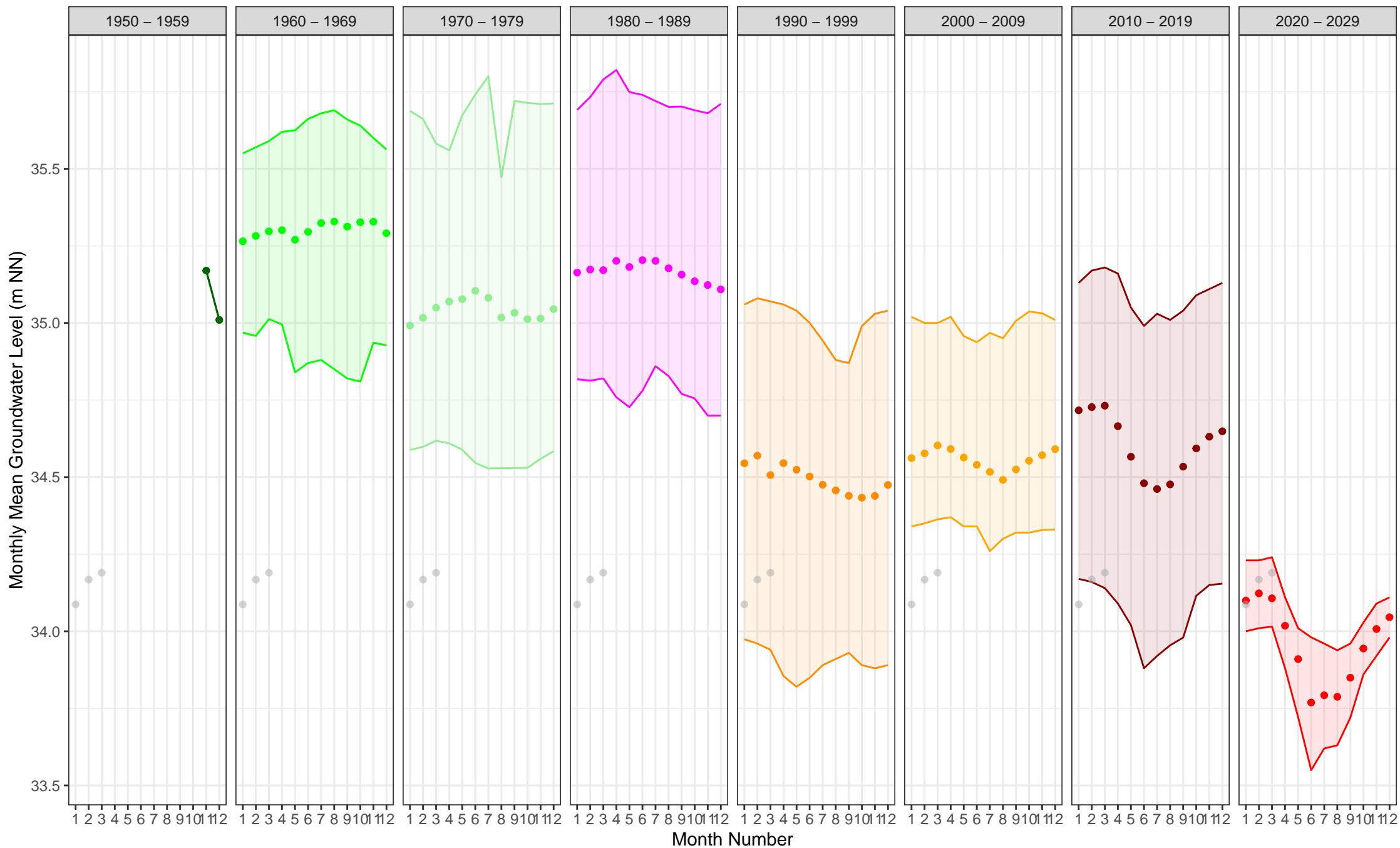
5%/95% Conf.–Interval




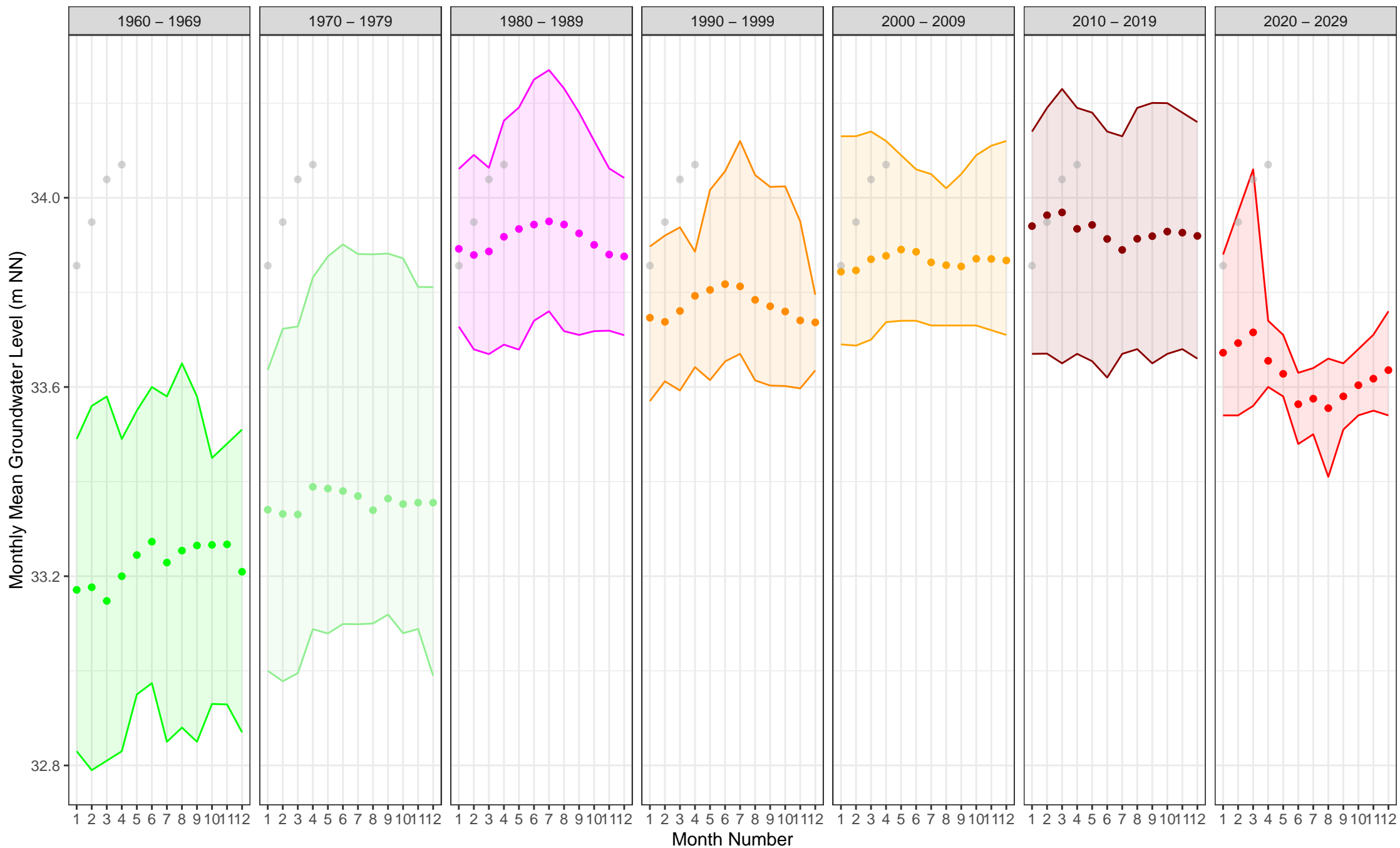
173 (Tempelhof-Schöneberg, Hauptgrundwasserleiter (GWL 1.3 + 2), gok: 43.3 m, fok-fuk: 27.5-28.5 m)




176 (Reinickendorf, Hauptgrundwasserleiter (GWL 1.3 + 2), gok: 48.6 m, fok-fuk: 24.5–25.5 m)



178 (Tempelhof-Schöneberg, Hauptgrundwasserleiter (GWL 1.3 + 2), gok: 47.5 m, fok-fuk: 28.5-29.5 m)

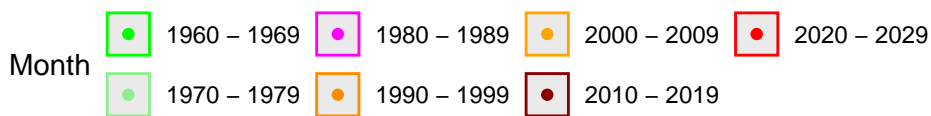
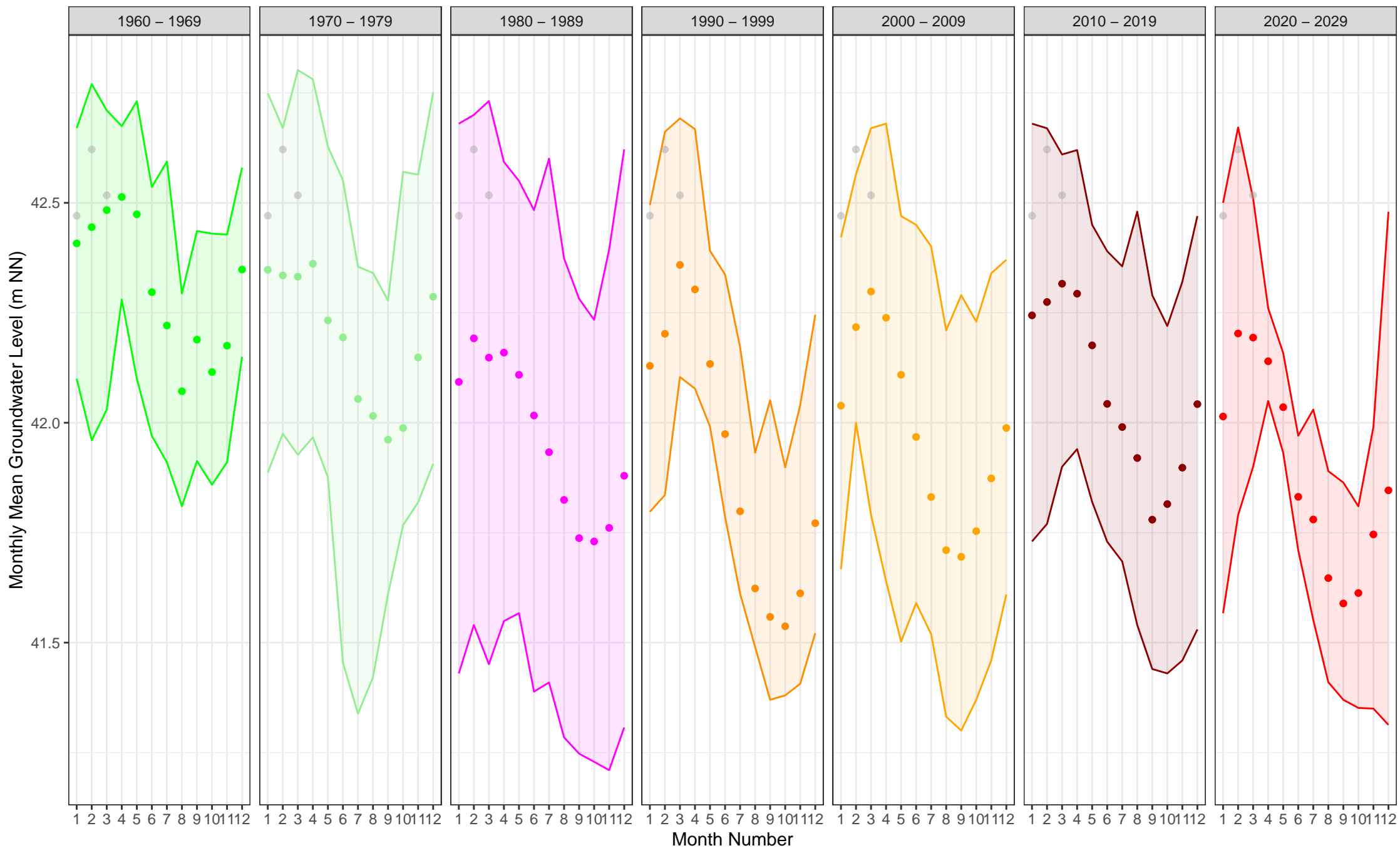


5%/95% Conf.-Interval






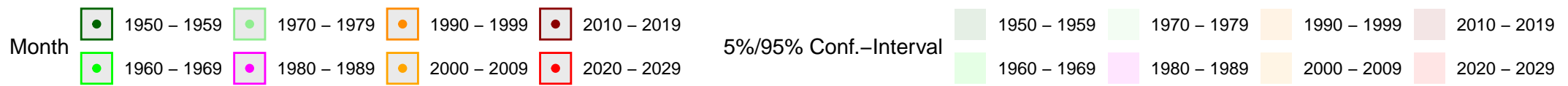
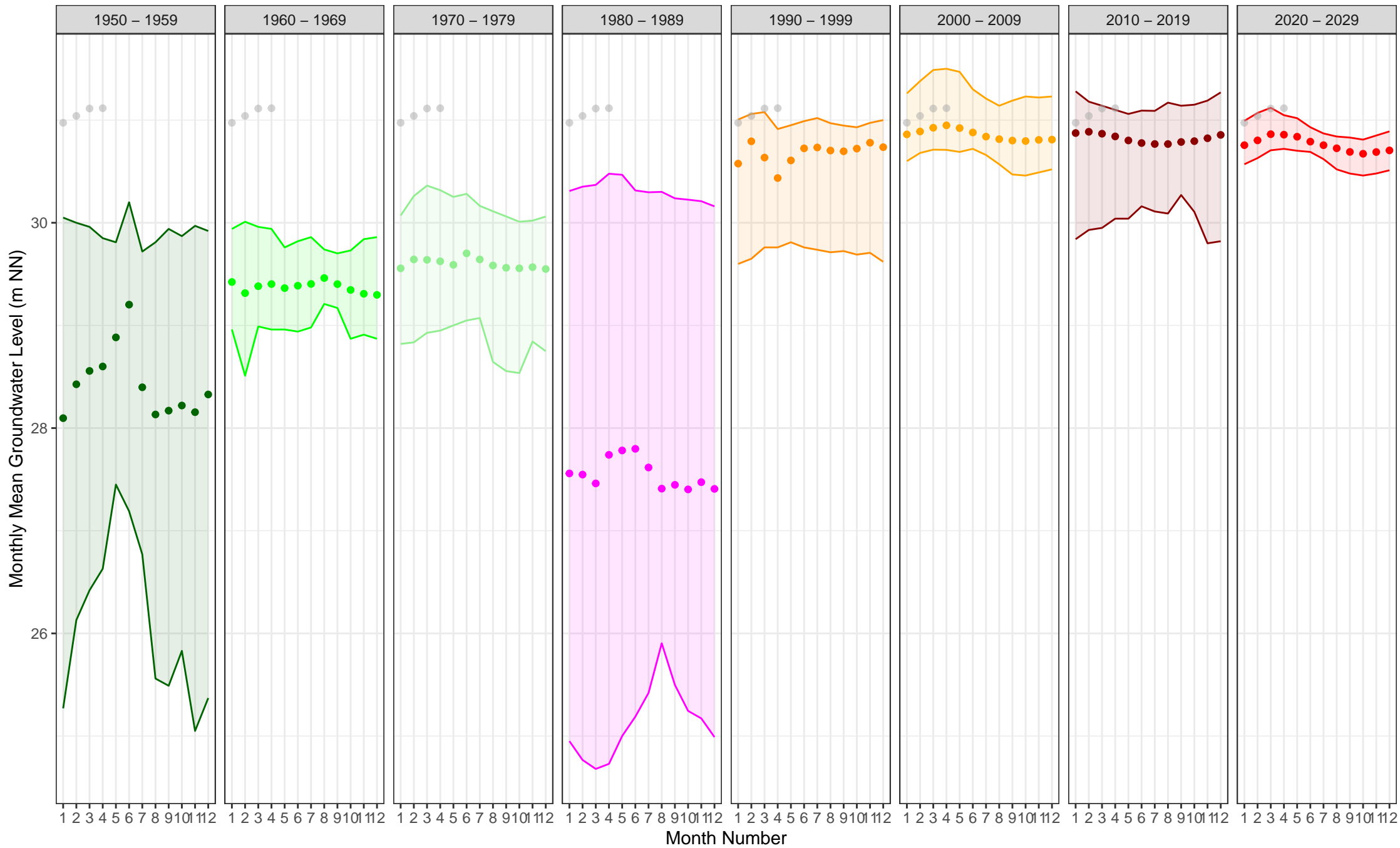
181 (Reinickendorf, Panketalgrundwasserleiter (GWL 1.2), gok: 43.3 m, fok-fuk: 2.5–4.5 m)



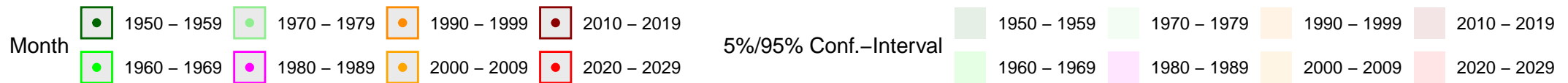
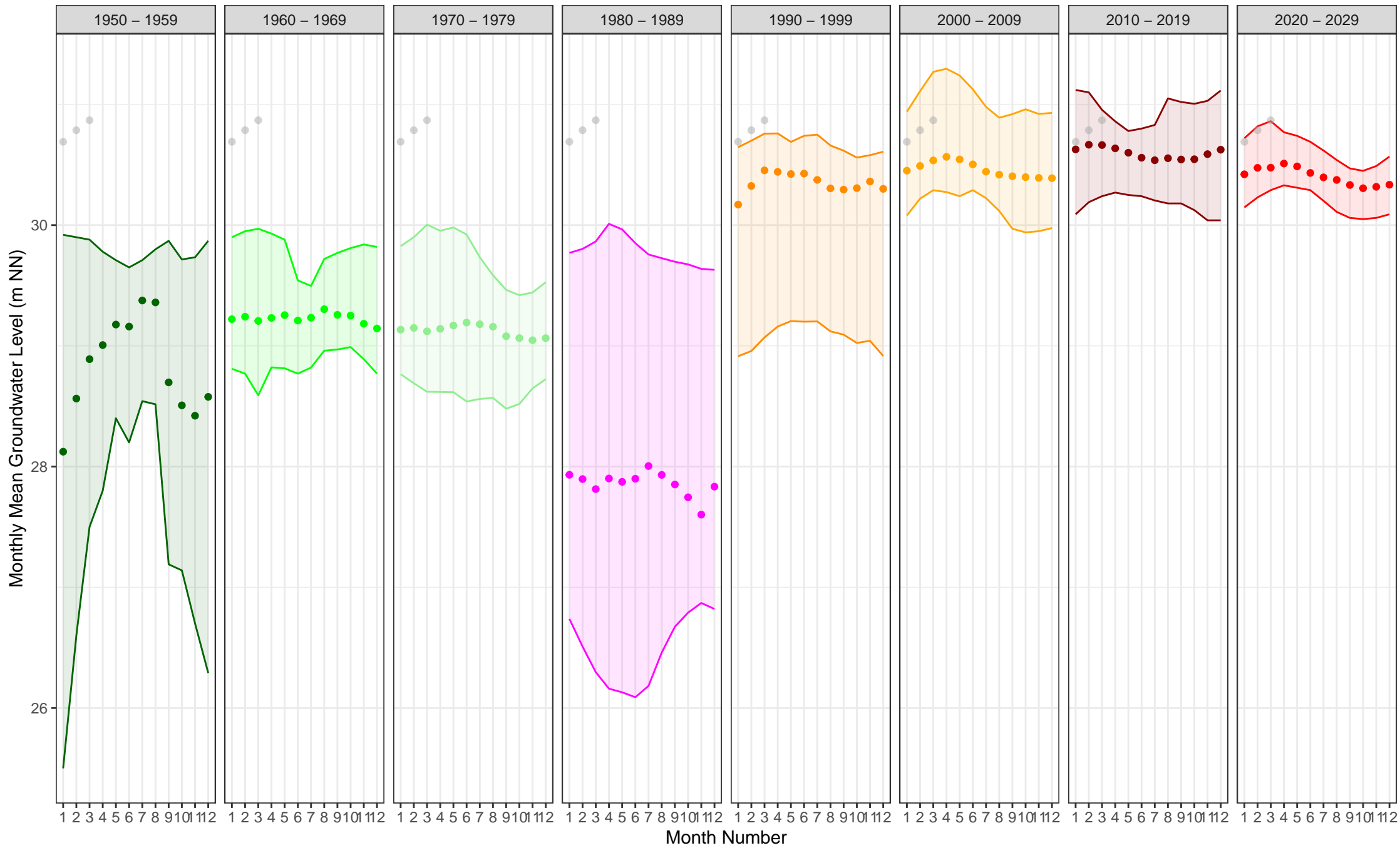
5%/95% Conf.-Interval



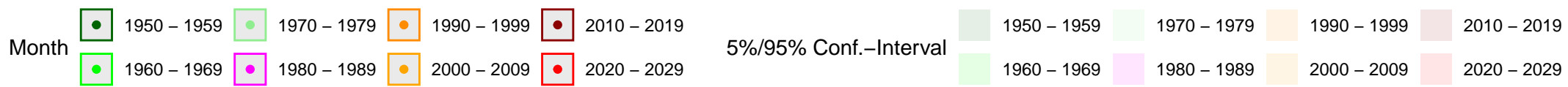
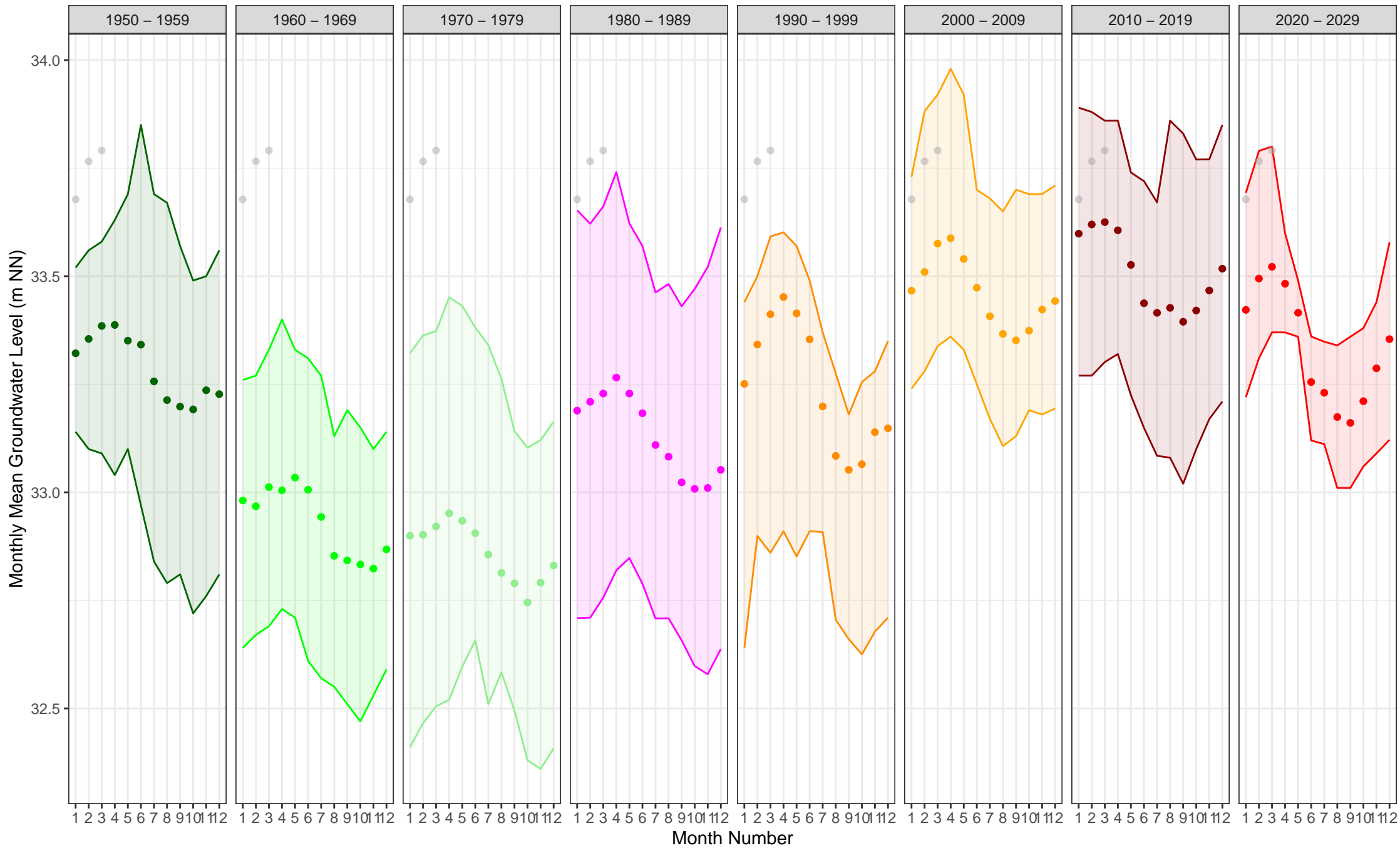
182 (Reinickendorf, Hauptgrundwasserleiter (GWL 1.3 + 2), gok: 35.3 m, fok-fuk: 16.2–17.2 m)



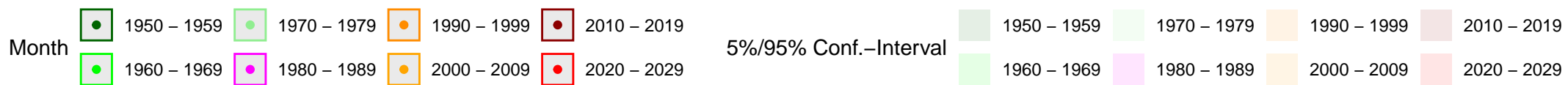
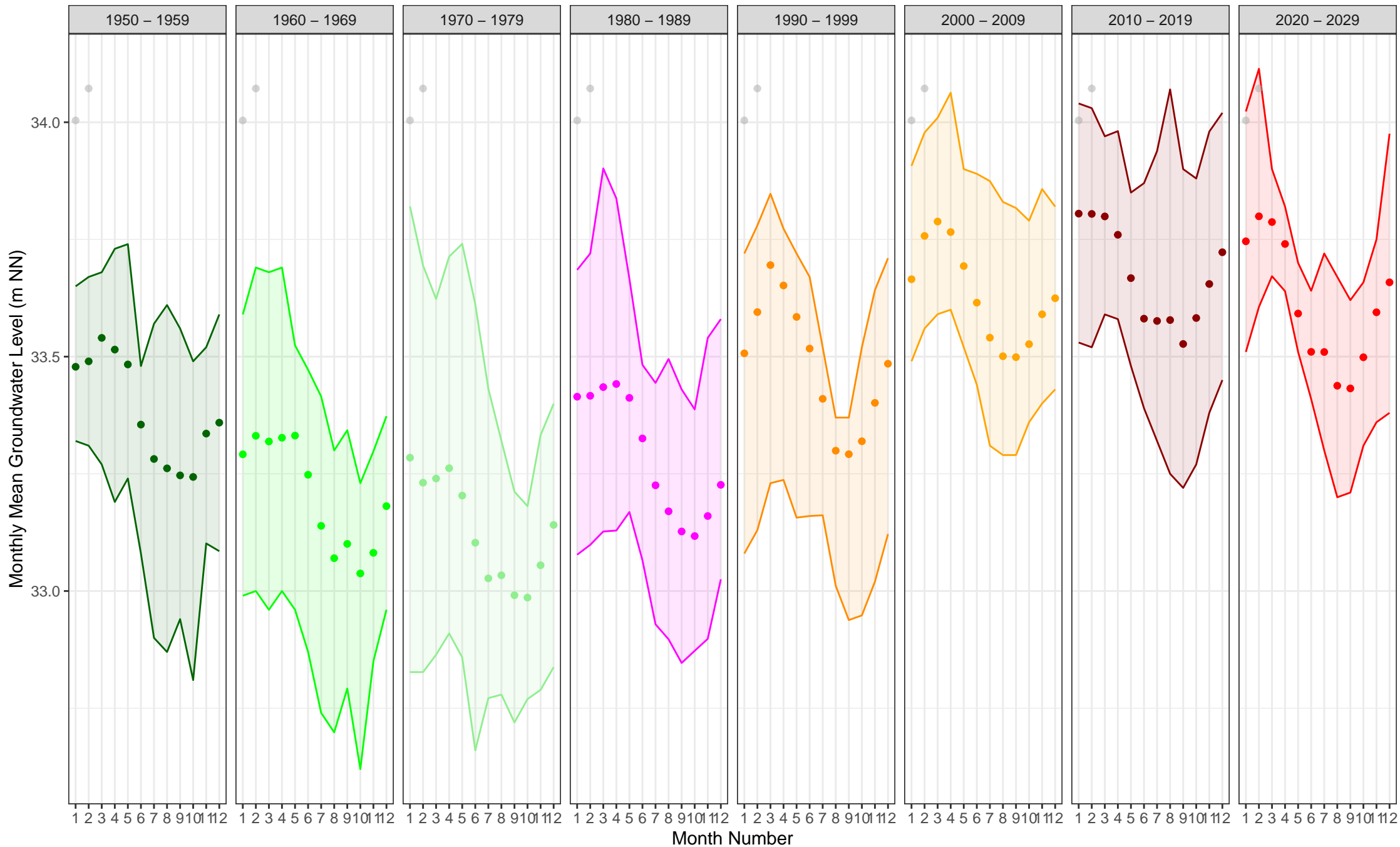
185 (Reinickendorf, Hauptgrundwasserleiter (GWL 1.3 + 2), gok: 35.5 m, fok-fuk: 16.7–17.7 m)



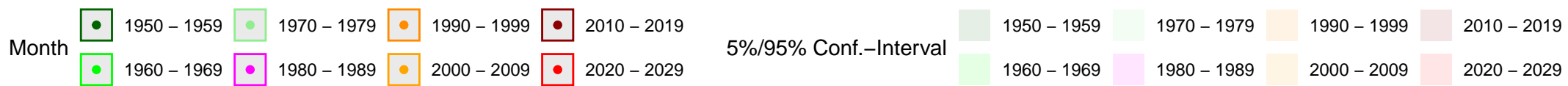
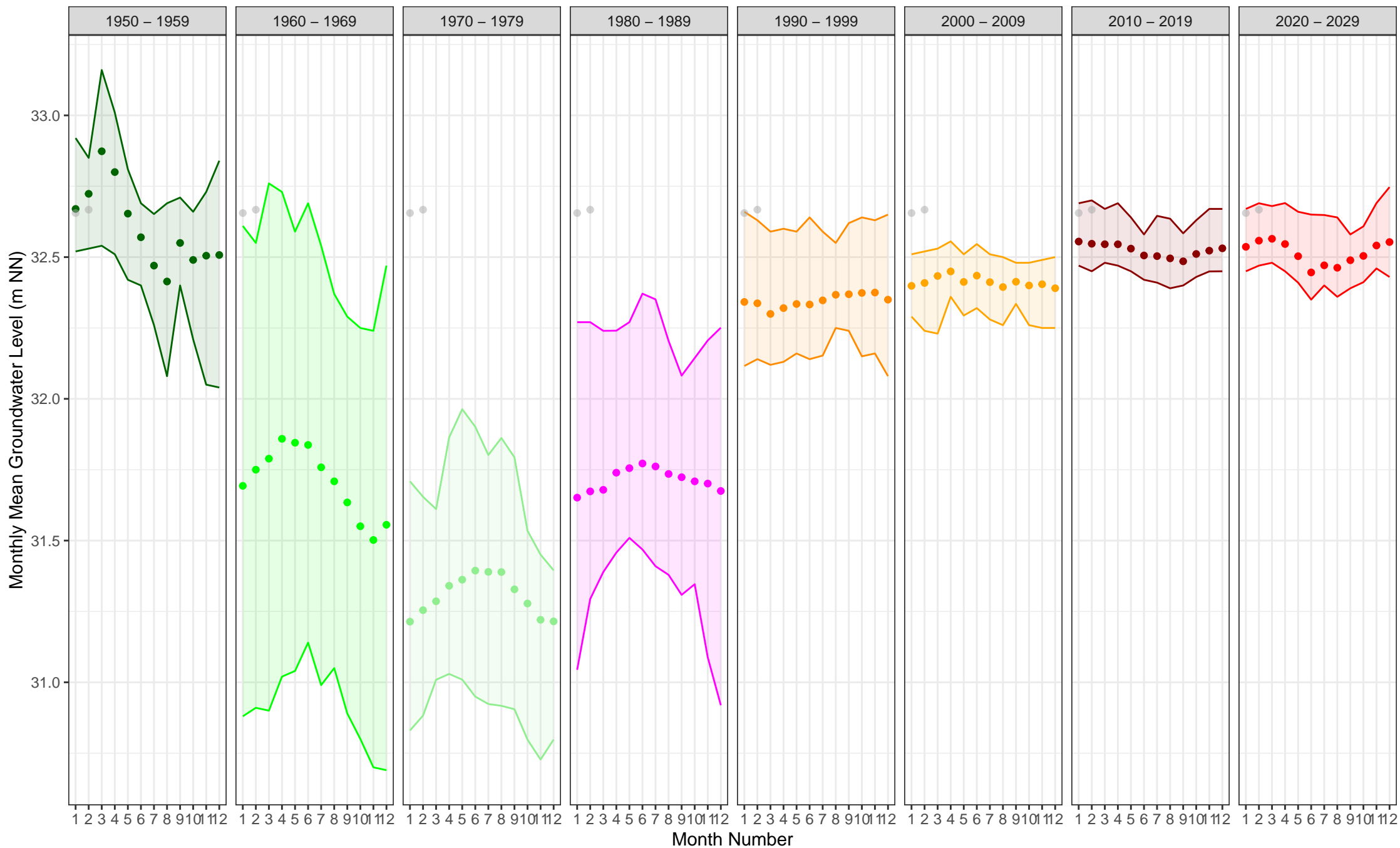
200 (Reinickendorf, Hauptgrundwasserleiter (GWL 1.3 + 2), gok: 36.0 m, fok-fuk: 7.7-8.7 m)



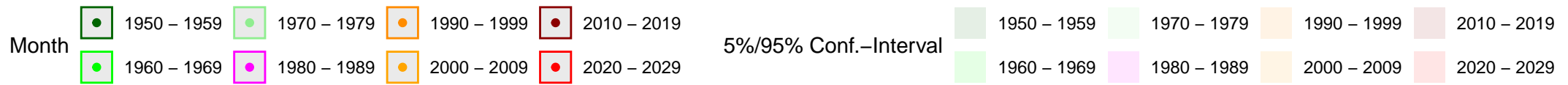
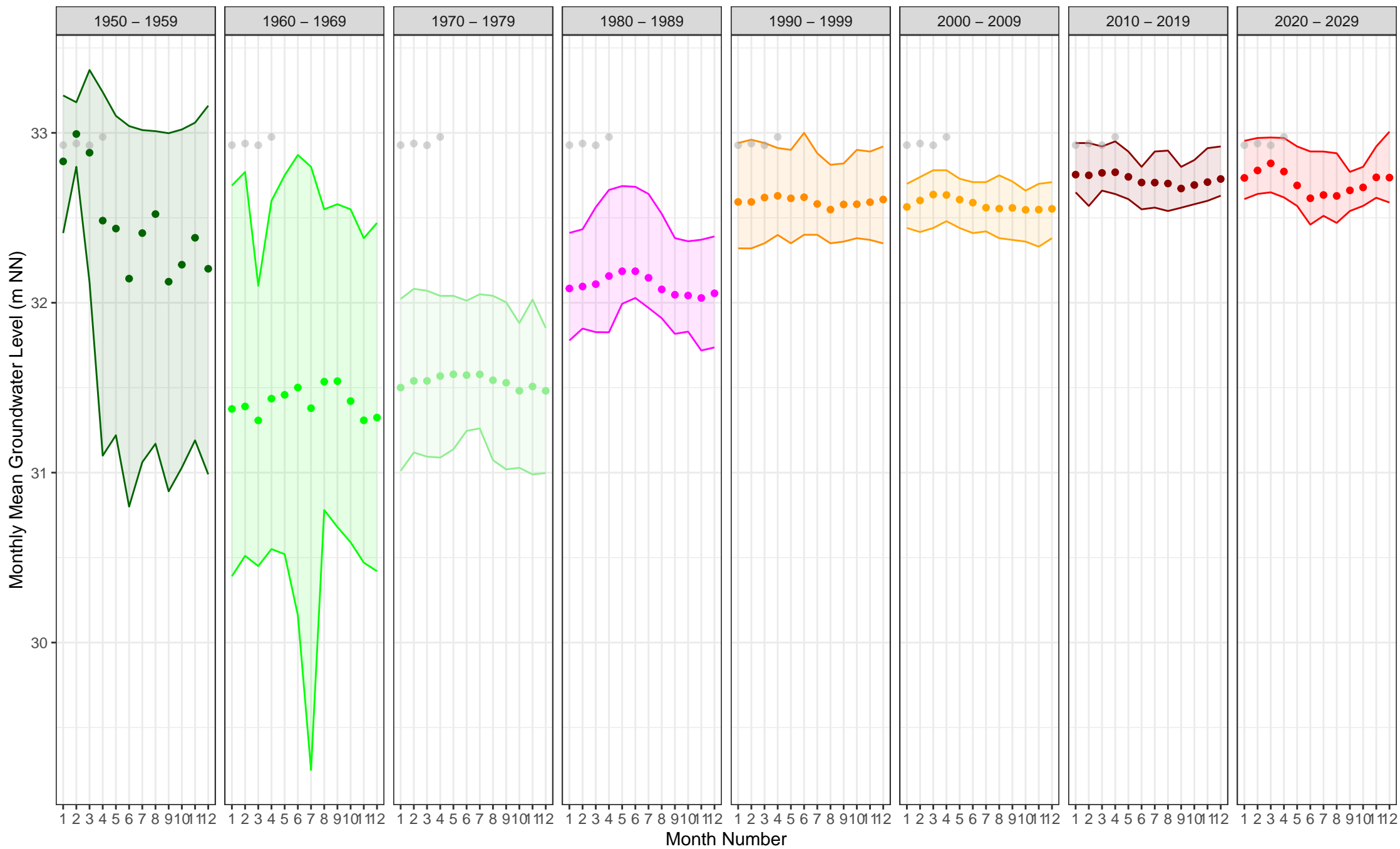
201 (Reinickendorf, Hauptgrundwasserleiter (GWL 1.3 + 2), gok: 34.9 m, fok-fuk: 10.4–12.4 m)



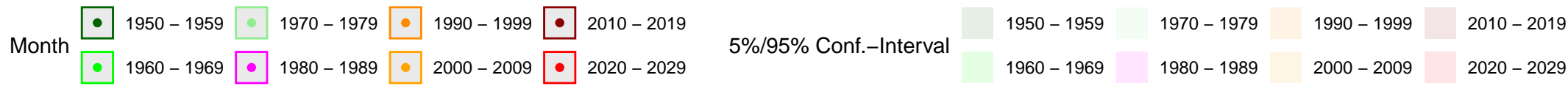
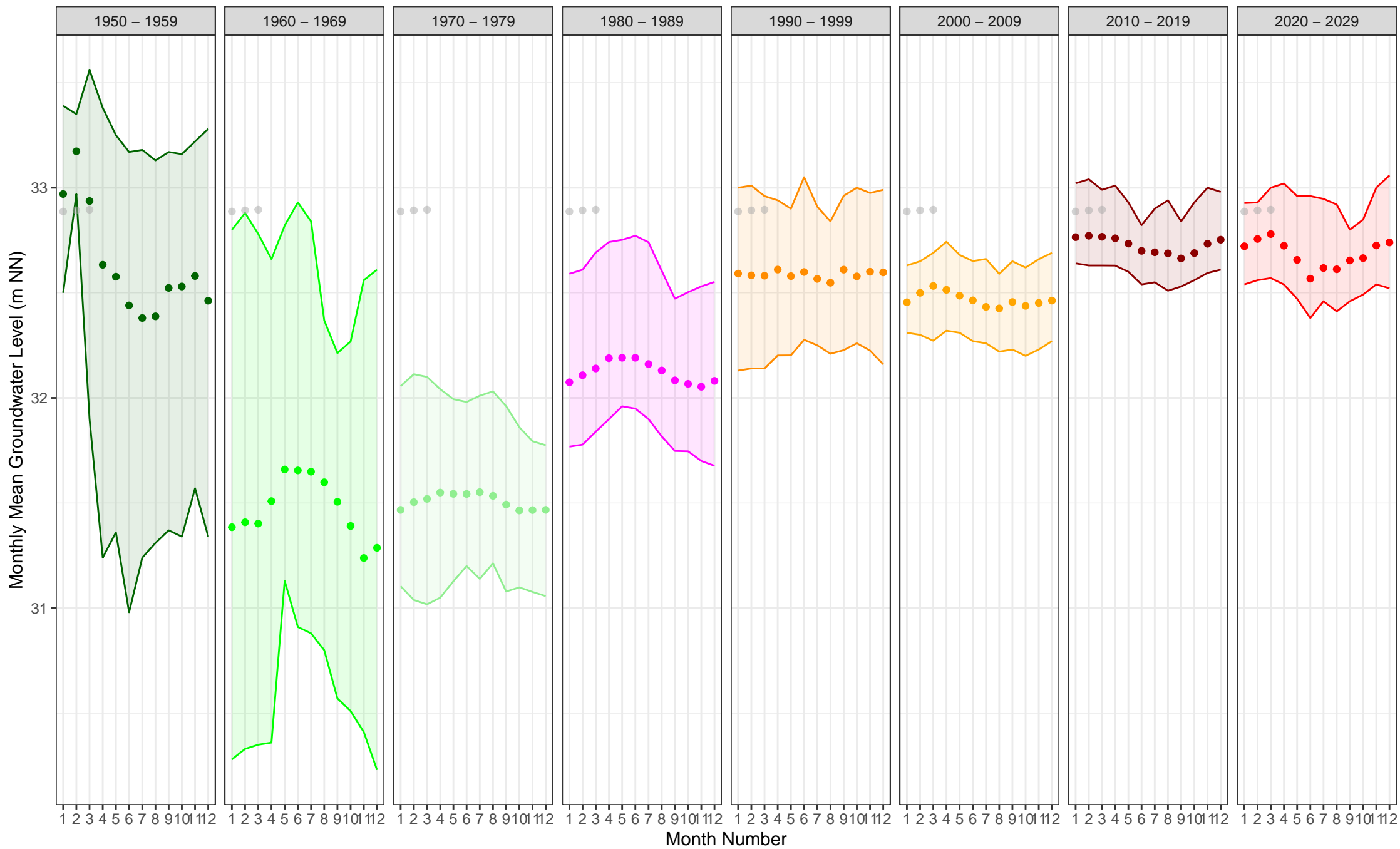
202 (Neukölln, Hauptgrundwasserleiter (GWL 1.3 + 2), gok: 35.6 m, fok-fuk: 24.1–25.1 m)



204 (Neukölln, Hauptgrundwasserleiter (GWL 1.3 + 2), gok: 35.2 m, fok-fuk: 14.1–15.1 m)

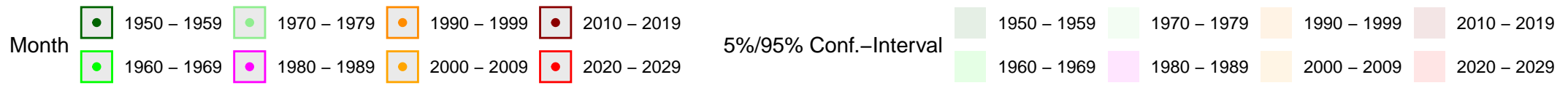
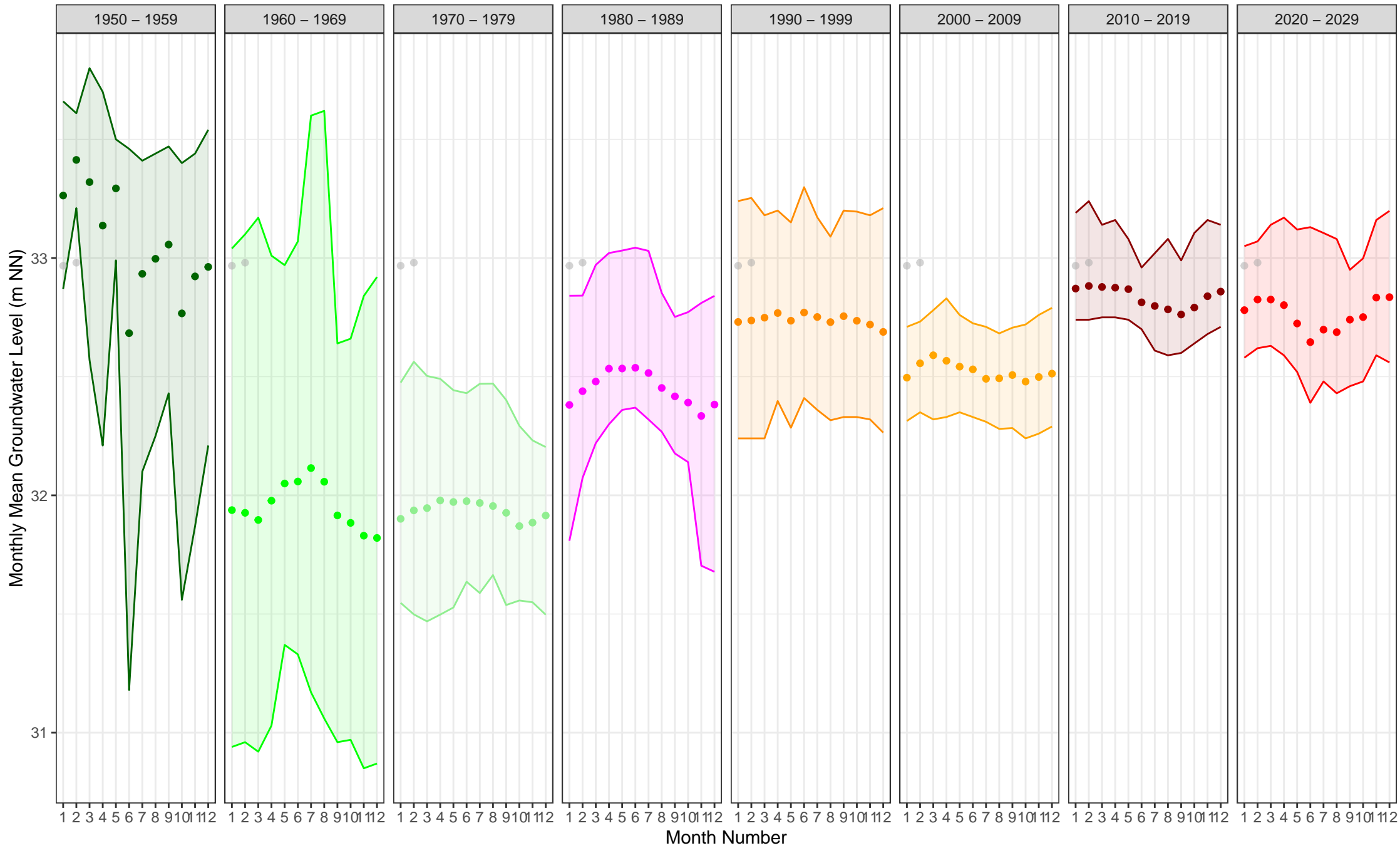


205 (Neukölln, Hauptgrundwasserleiter (GWL 1.3 + 2), gok: 35.9 m, fok-fuk: 22.3–23.3 m)

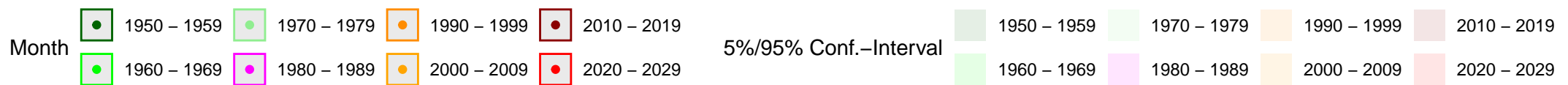
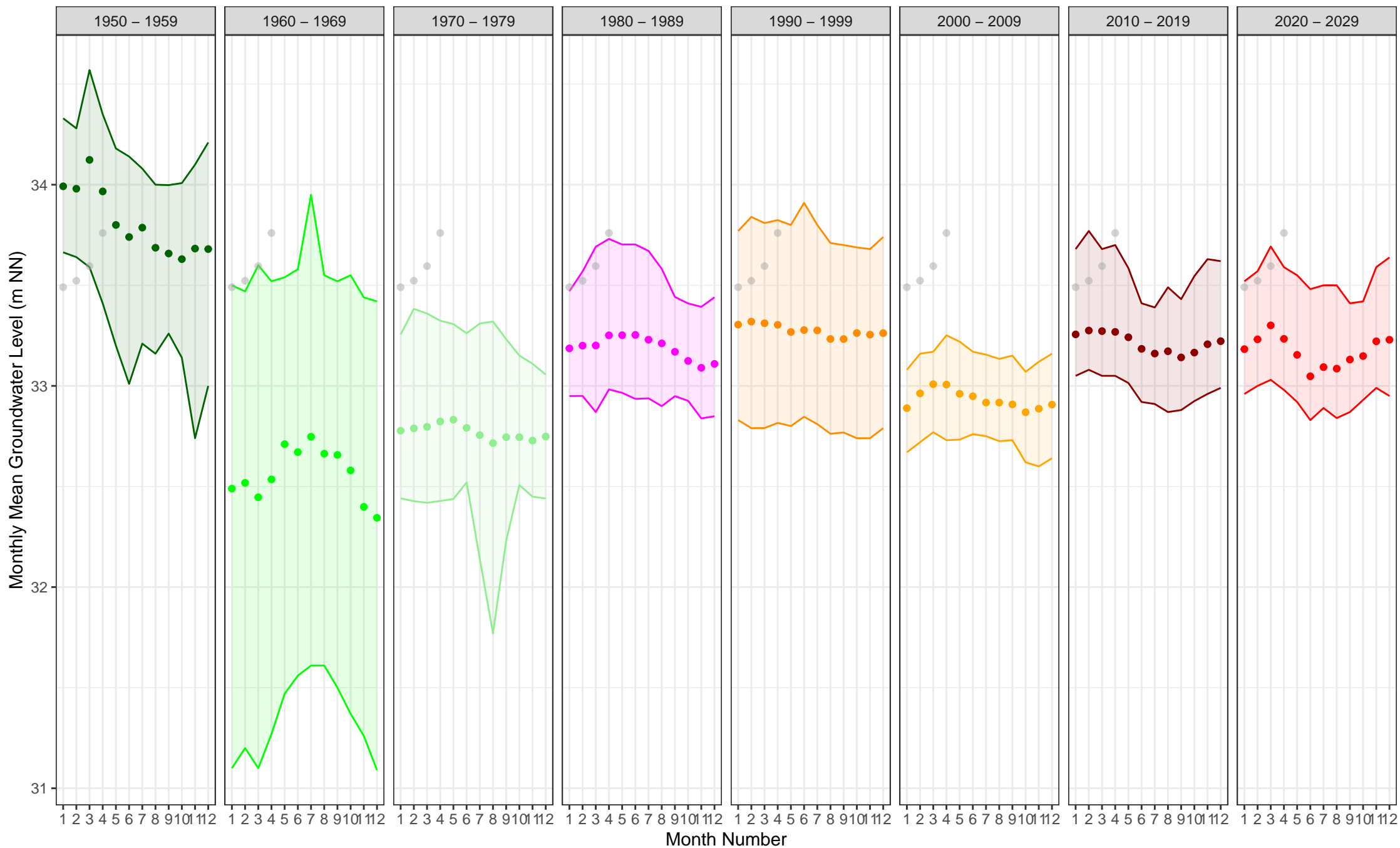




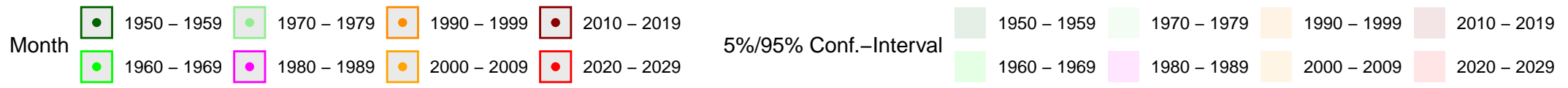
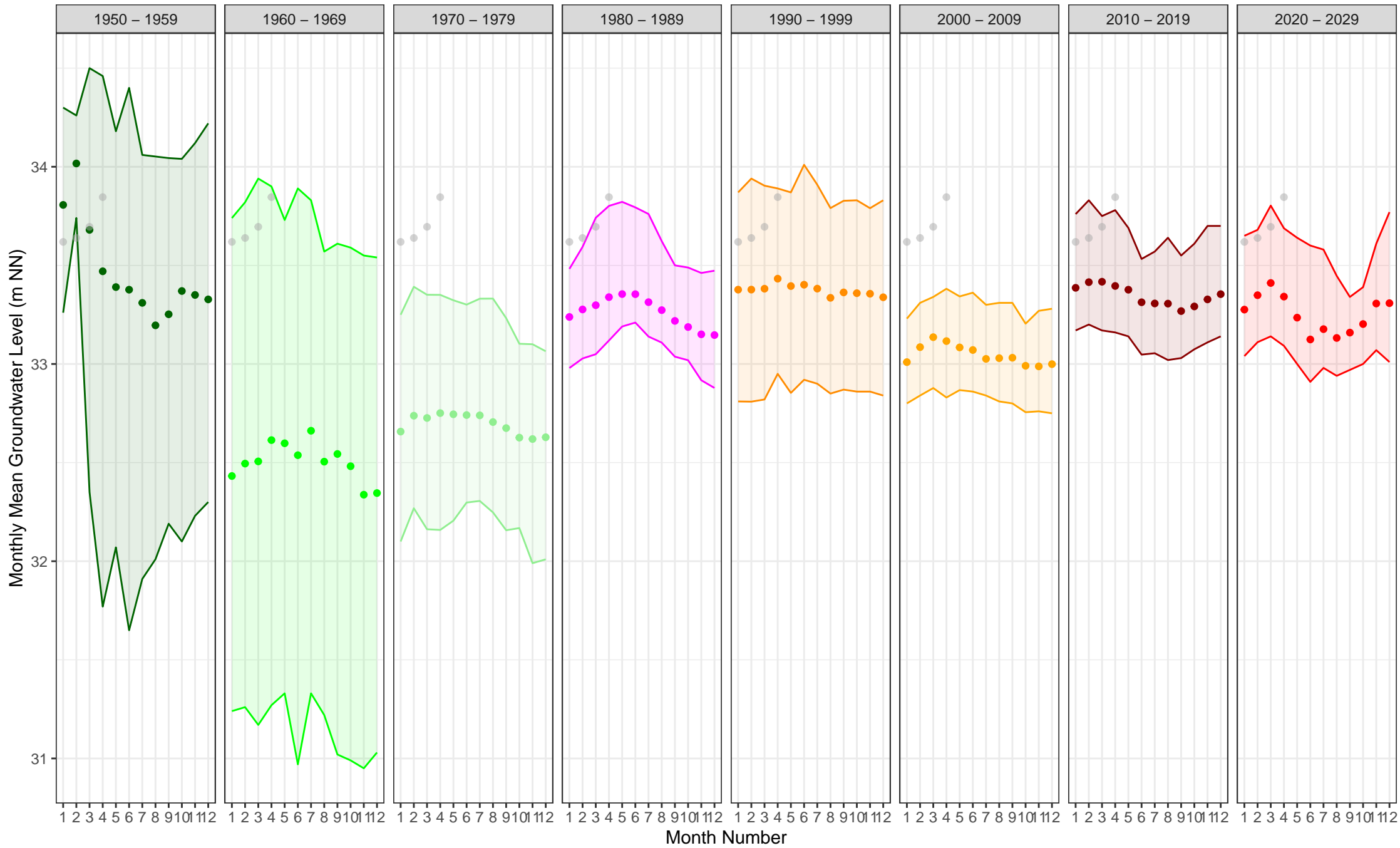
206 (Neukölln, Hauptgrundwasserleiter (GWL 1.3 + 2), gok: 35.7 m, fok-fuk: 12.7-14.7 m)



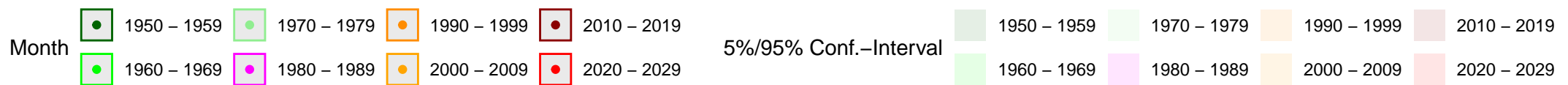
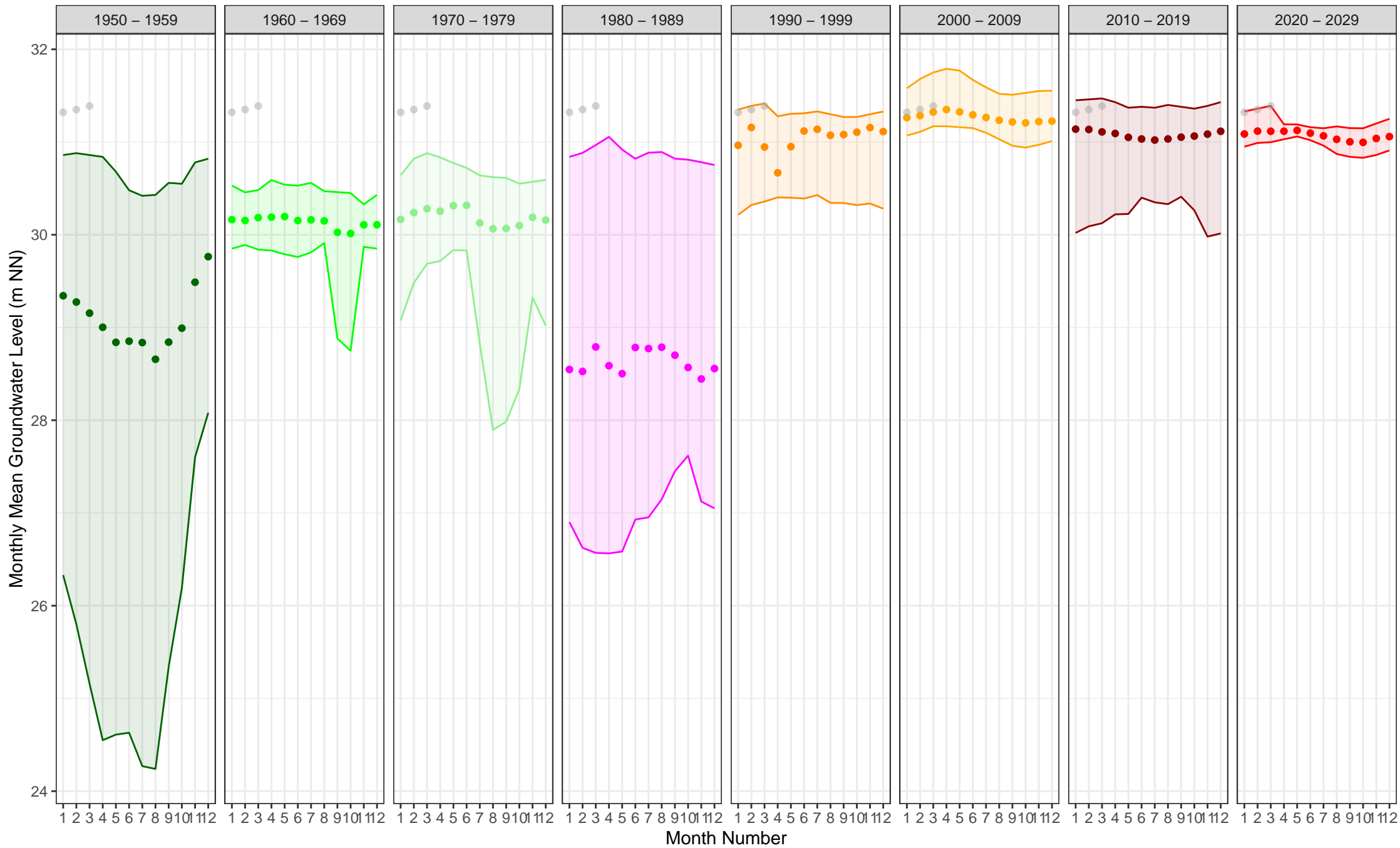
208 (Neukölln, Hauptgrundwasserleiter (GWL 1.3 + 2), gok: 36.8 m, fok-fuk: 8.7-9.7 m)



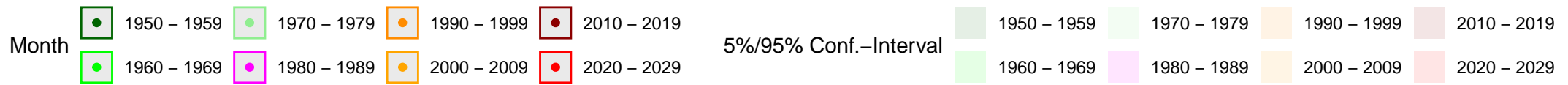
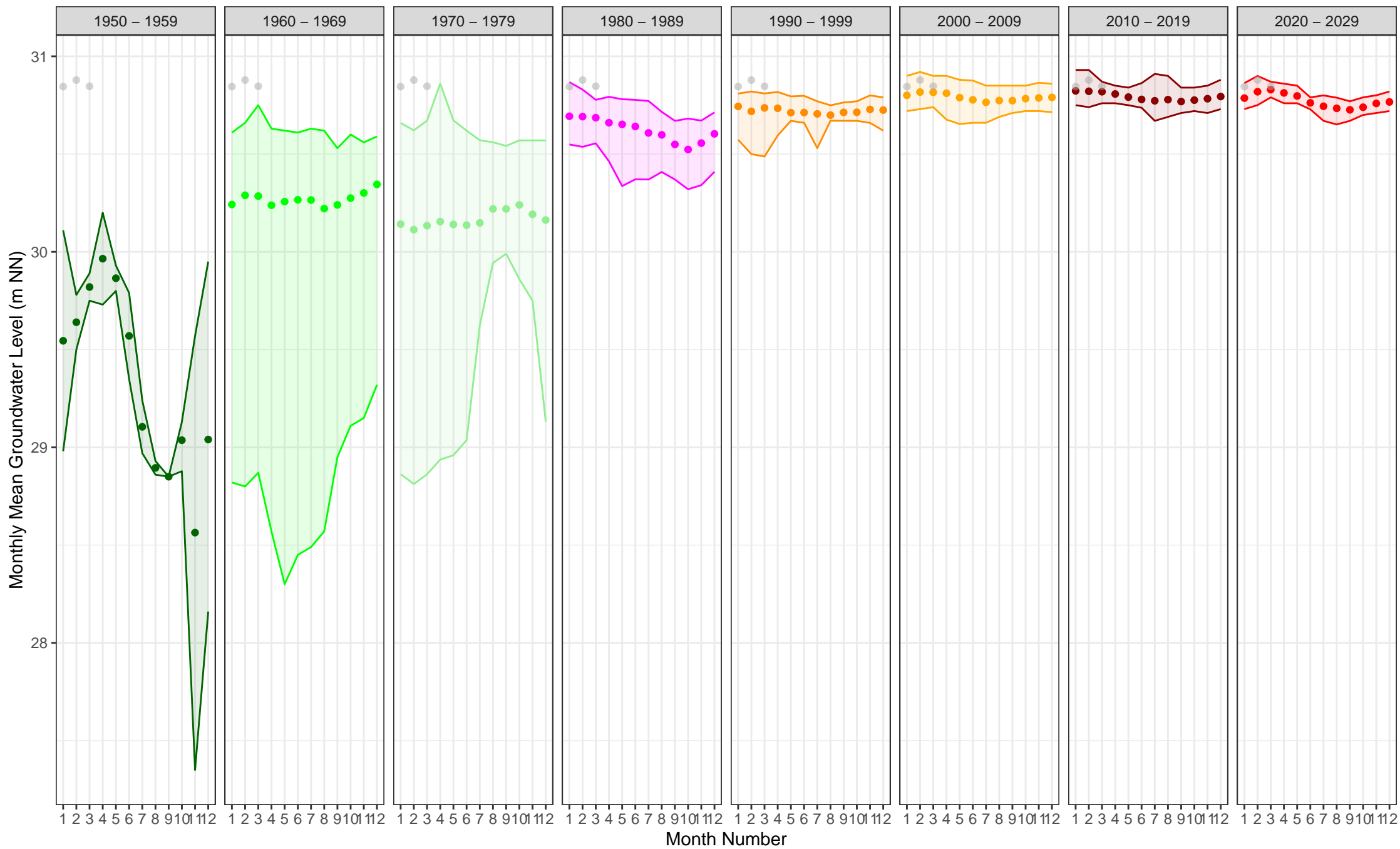
209 (Neukölln, Hauptgrundwasserleiter (GWL 1.3 + 2), gok: 36.2 m, fok-fuk: 11.7–12.7 m)



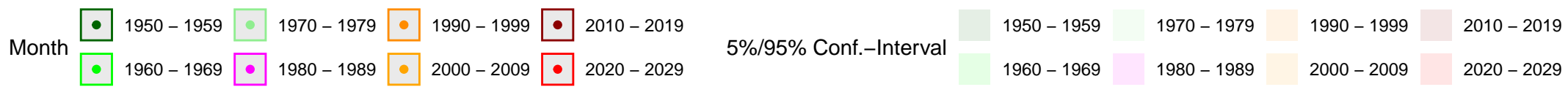
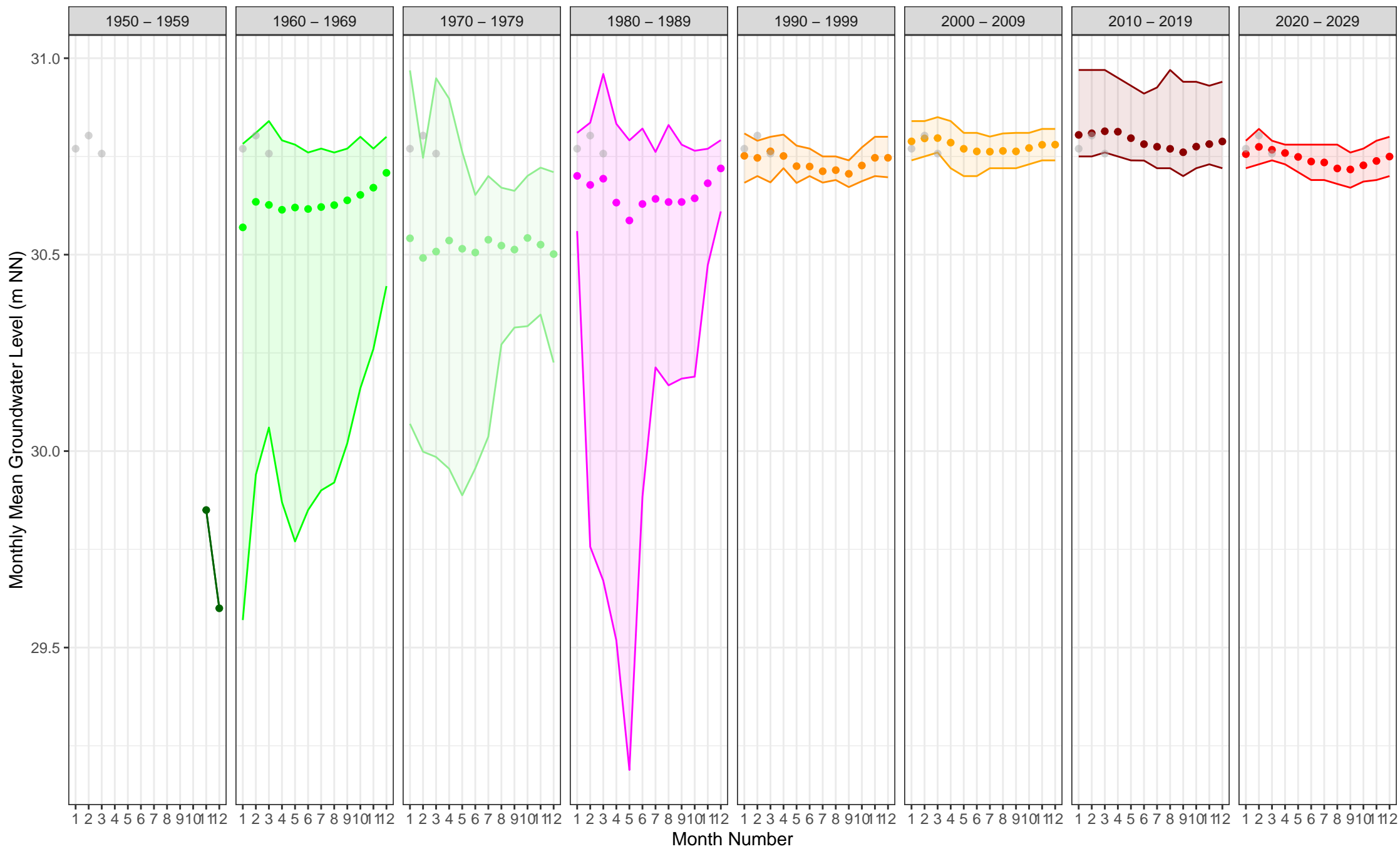
211 (Reinickendorf, Hauptgrundwasserleiter (GWL 1.3 + 2), gok: 35.2 m, fok-fuk: 17.6–18.6 m)



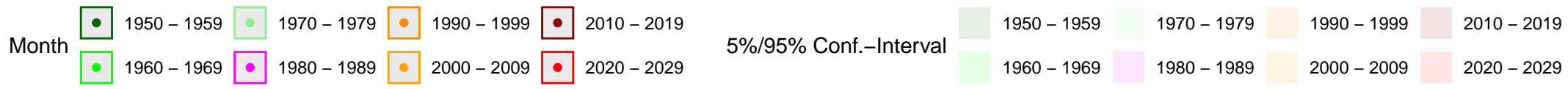
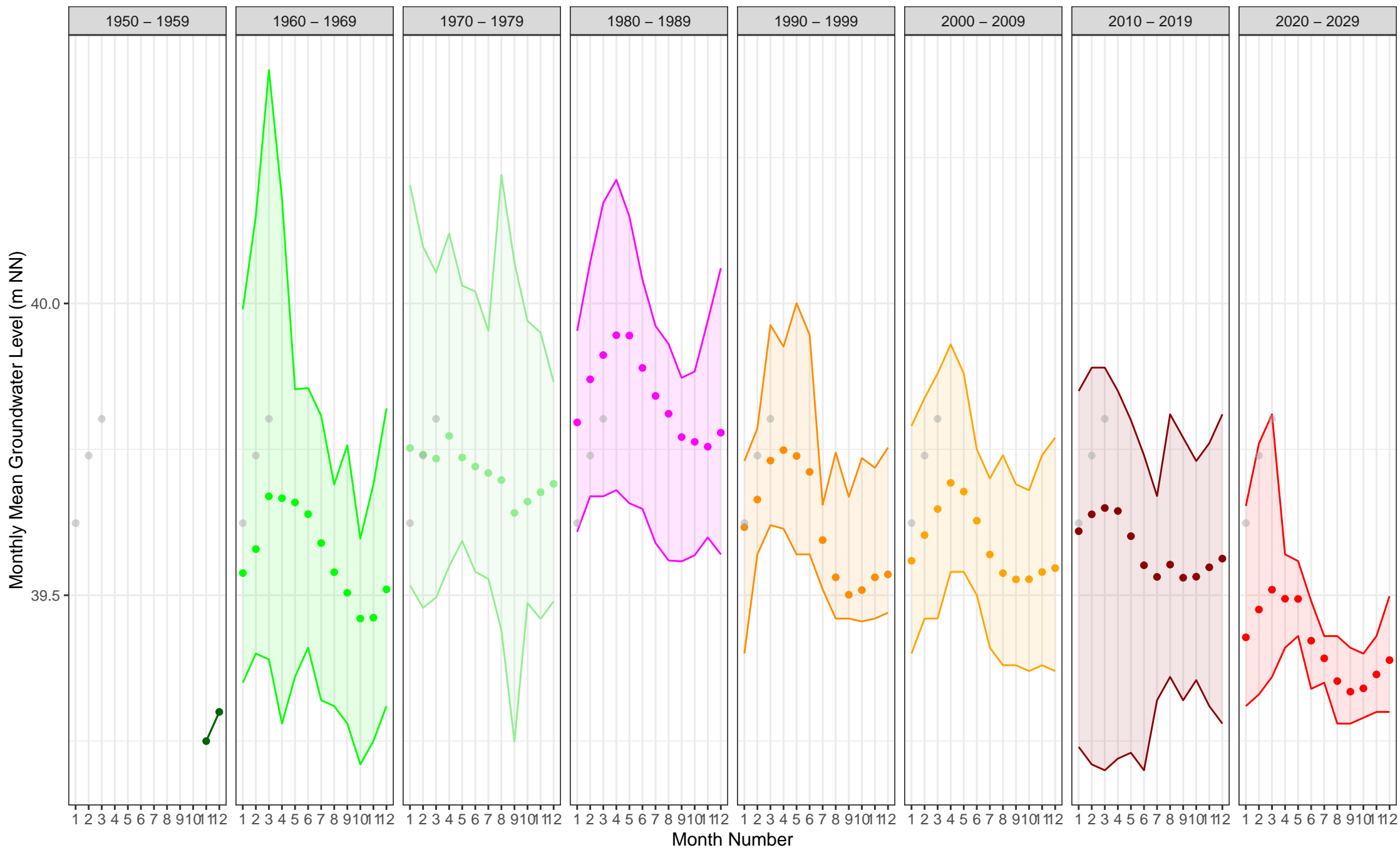
214 (Mitte, Hauptgrundwasserleiter (GWL 1.3 + 2), gok: 34.4 m, fok-fuk: 12.4–13.4 m)



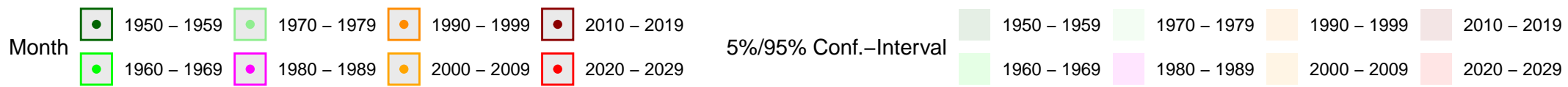
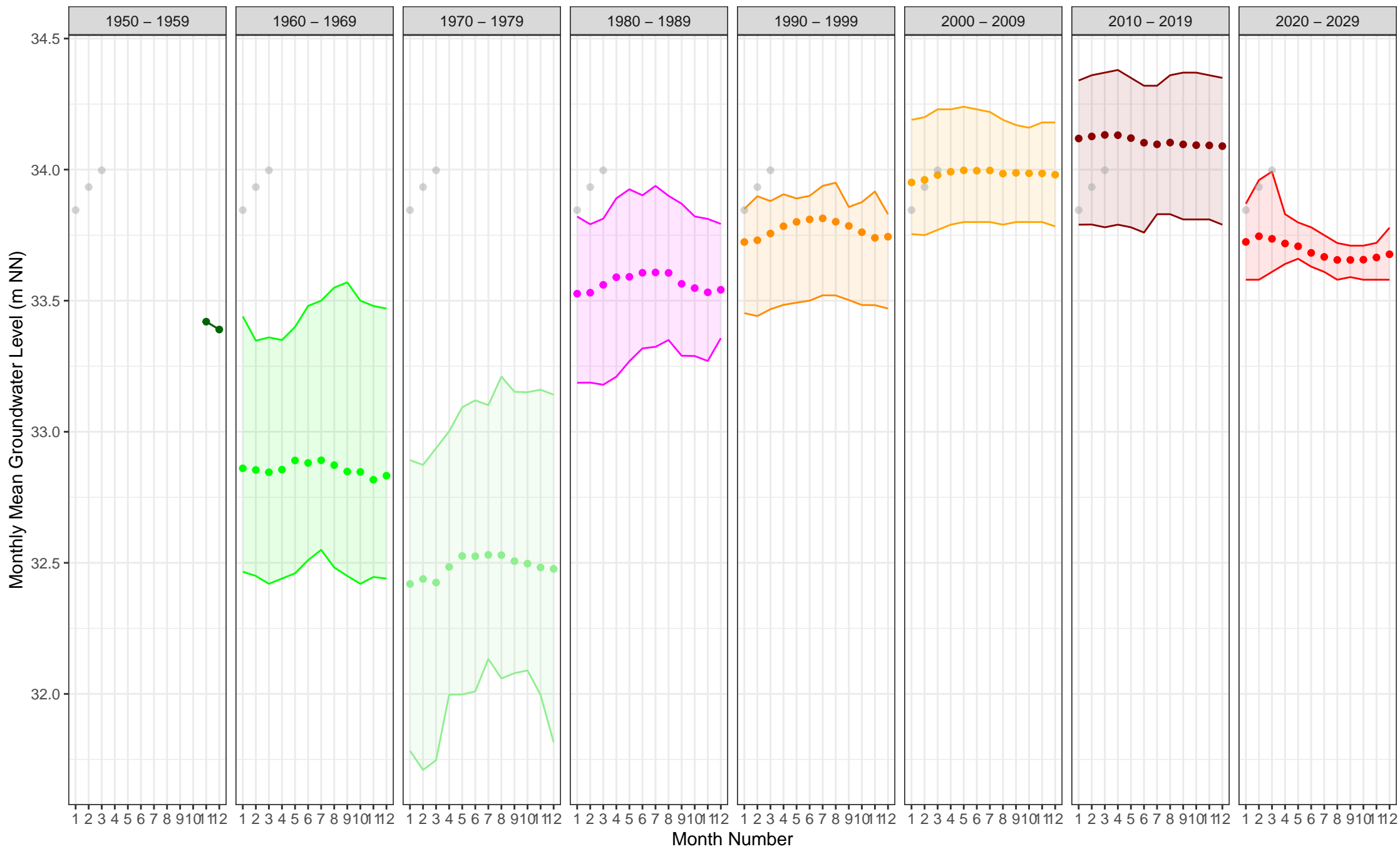
221 (Mitte, Hauptgrundwasserleiter (GWL 1.3 + 2), gok: 35.5 m, fok-fuk: 17.5–18.5 m)



230 (Reinickendorf, Hauptgrundwasserleiter (GWL 1.3 + 2), gok: 45.2 m, fok-fuk: 7.2-9.2 m)

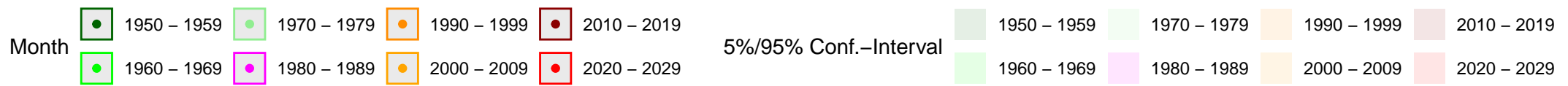
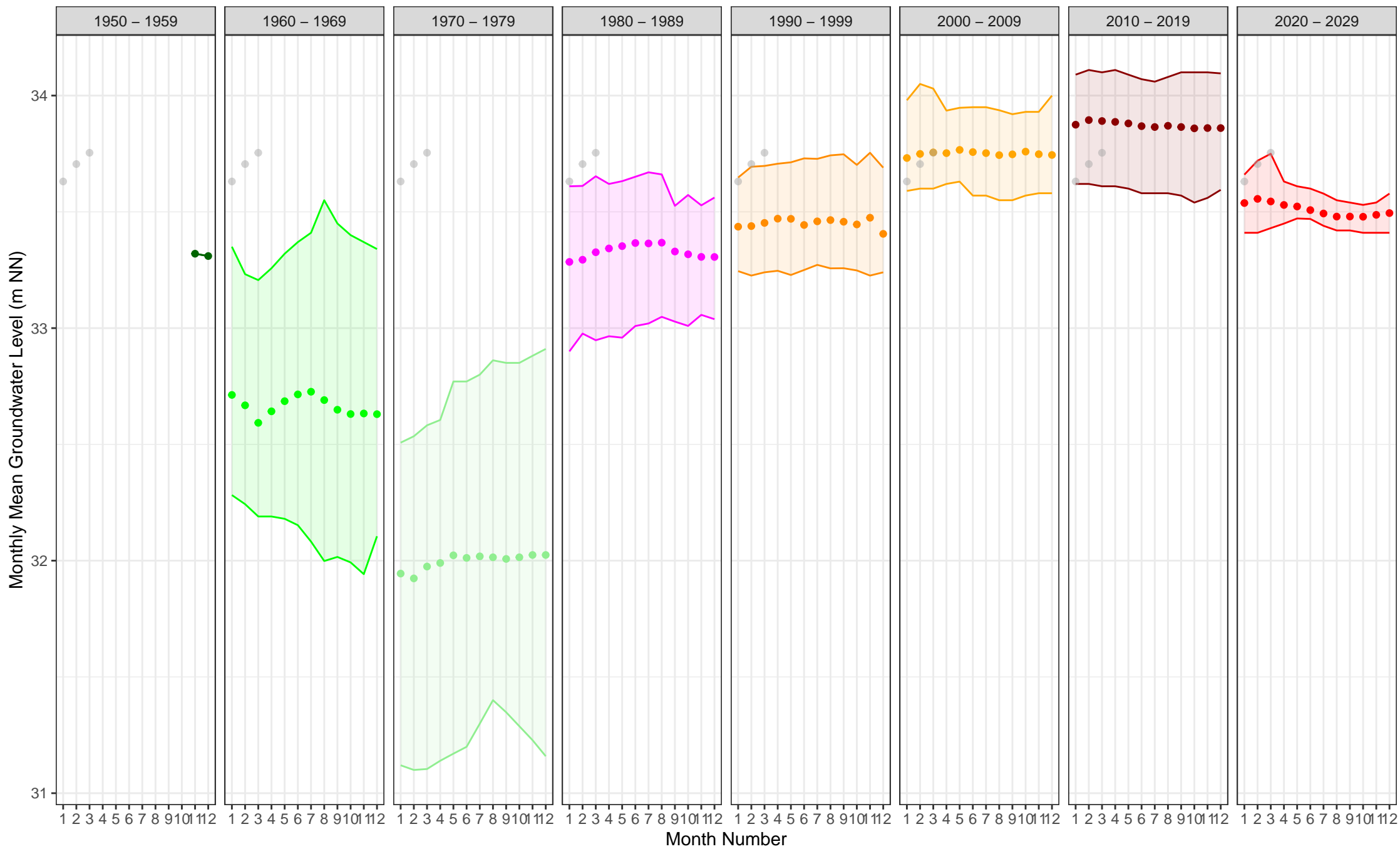


231 (Steglitz–Zehlendorf, Hauptgrundwasserleiter (GWL 1.3 + 2), gok: 39.8 m, fok–fuk: 19.9–20.9 m)

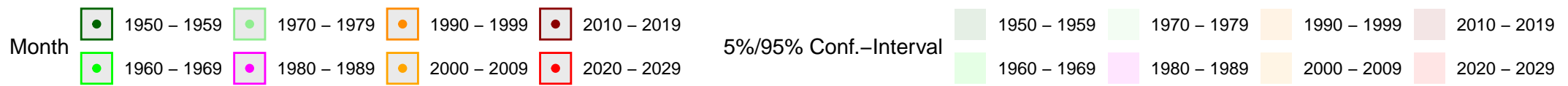
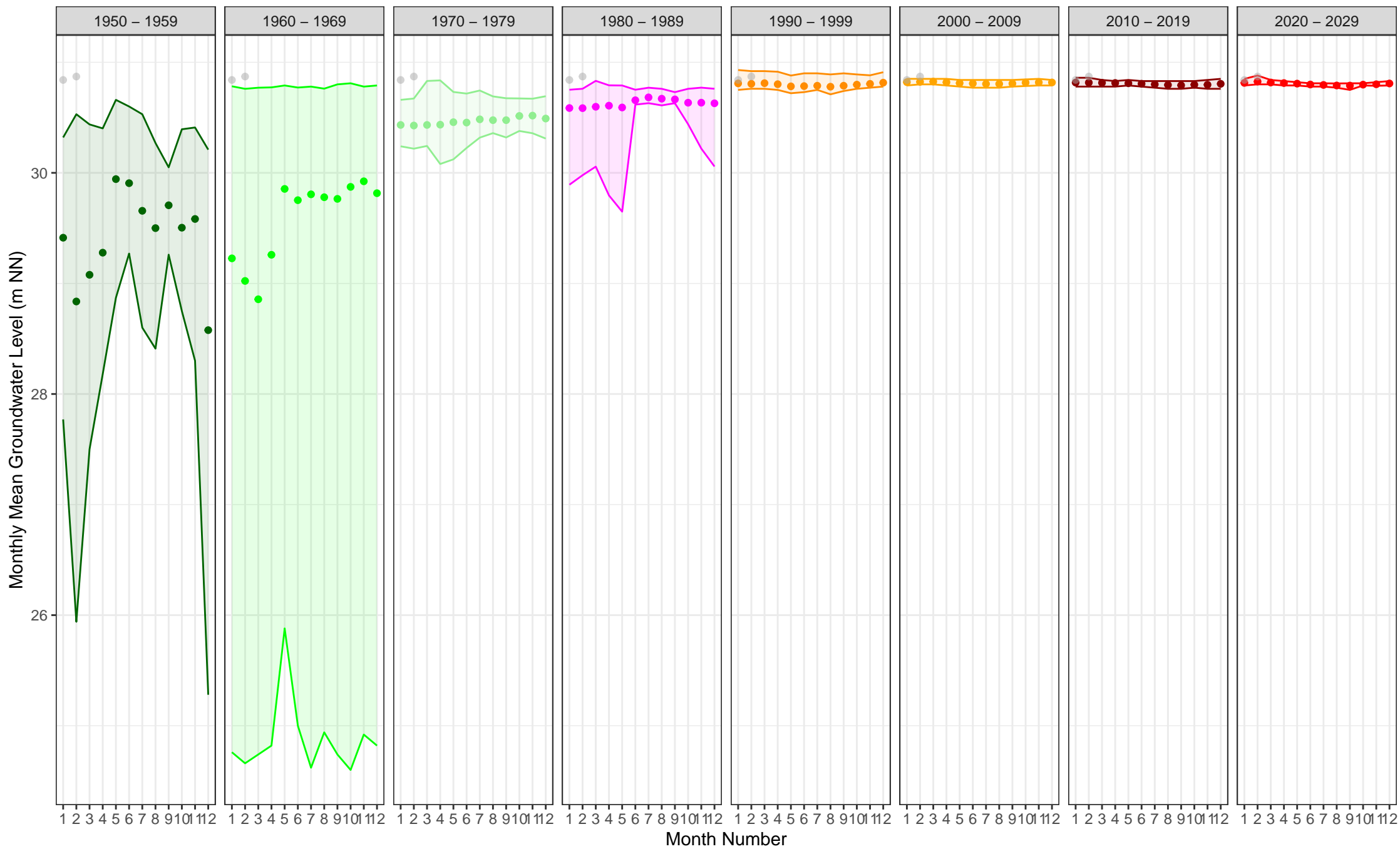




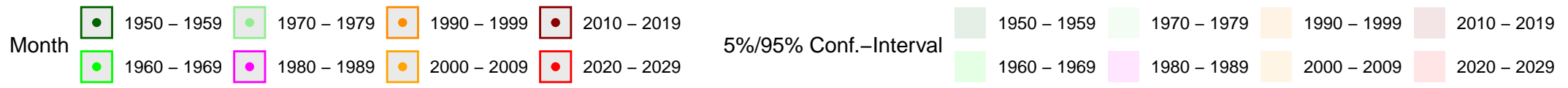
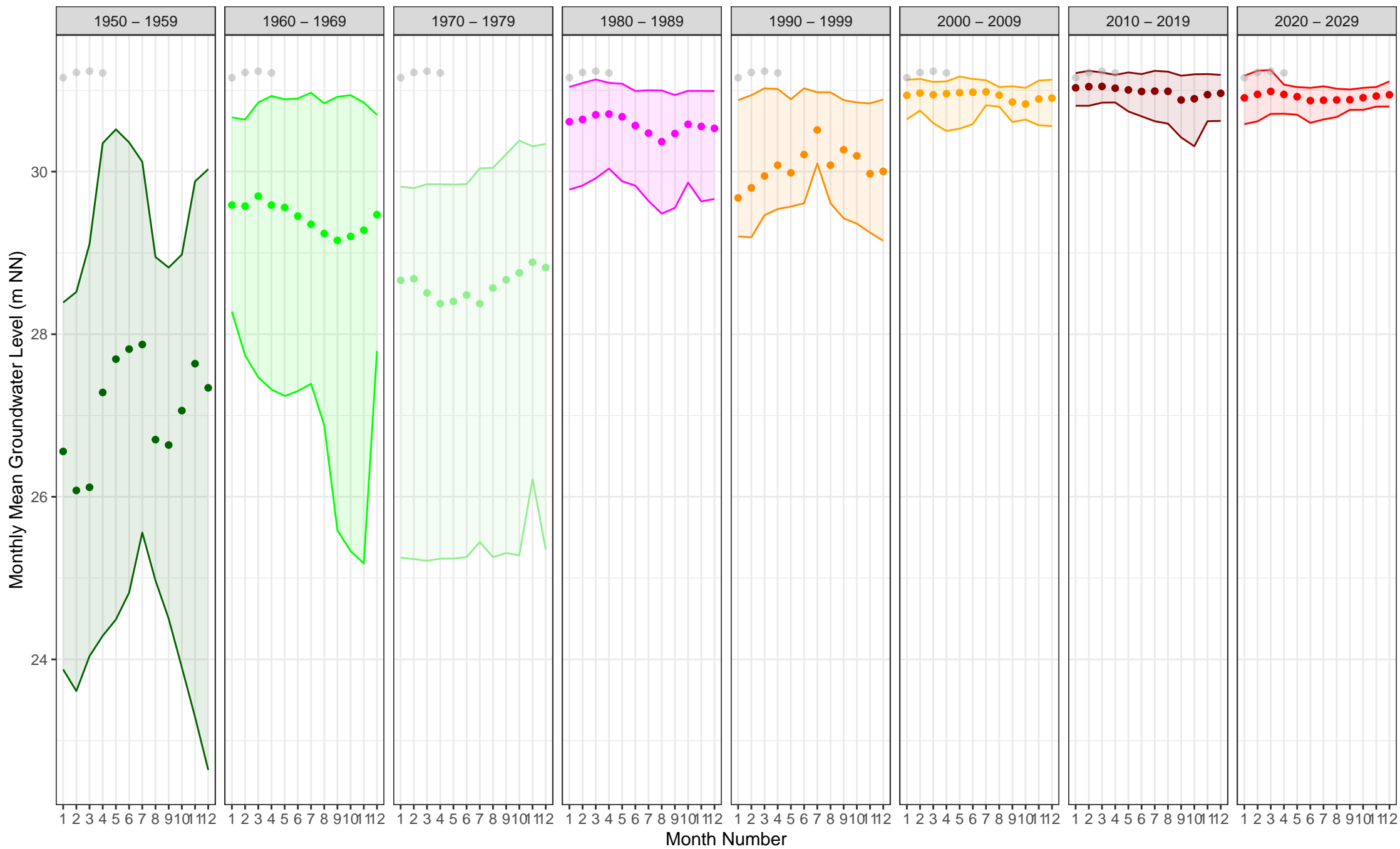
232 (Steglitz–Zehlendorf, Hauptgrundwasserleiter (GWL 1.3 + 2), gok: 44.4 m, fok–fuk: 23.5–24.5 m)



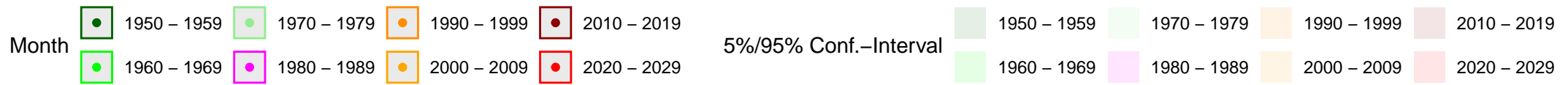
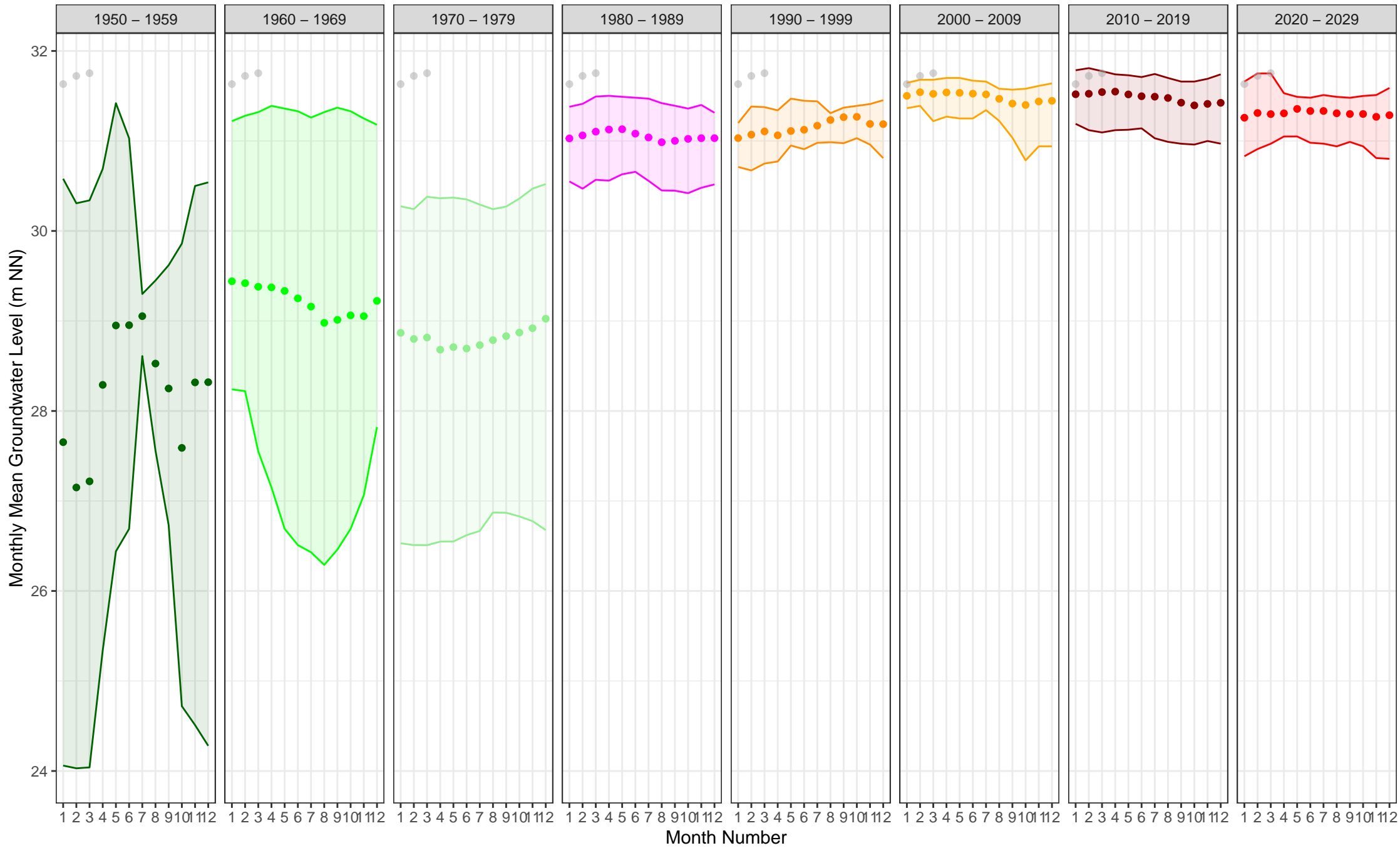
237 (Mitte, Hauptgrundwasserleiter (GWL 1.3 + 2), gok: 37.2 m, fok-fuk: 22.9–23.9 m)



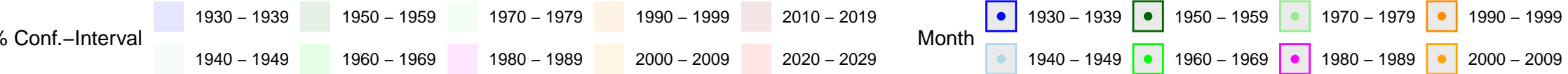
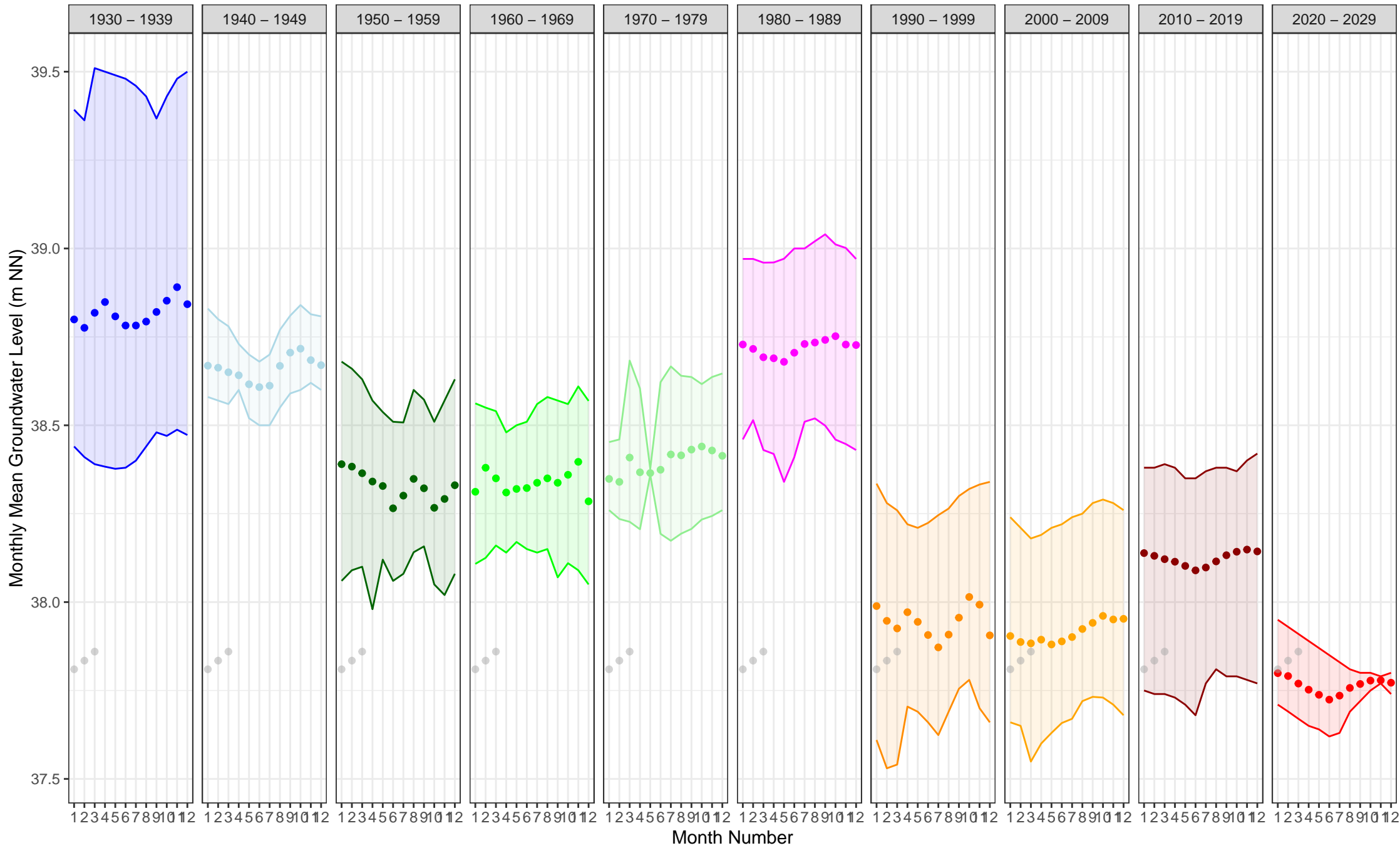
241 (Charlottenburg–Wilmerdorf, Hauptgrundwasserleiter (GWL 1.3 + 2), gok: 34.0 m, fok–fuk: 5.8–6.8 m)




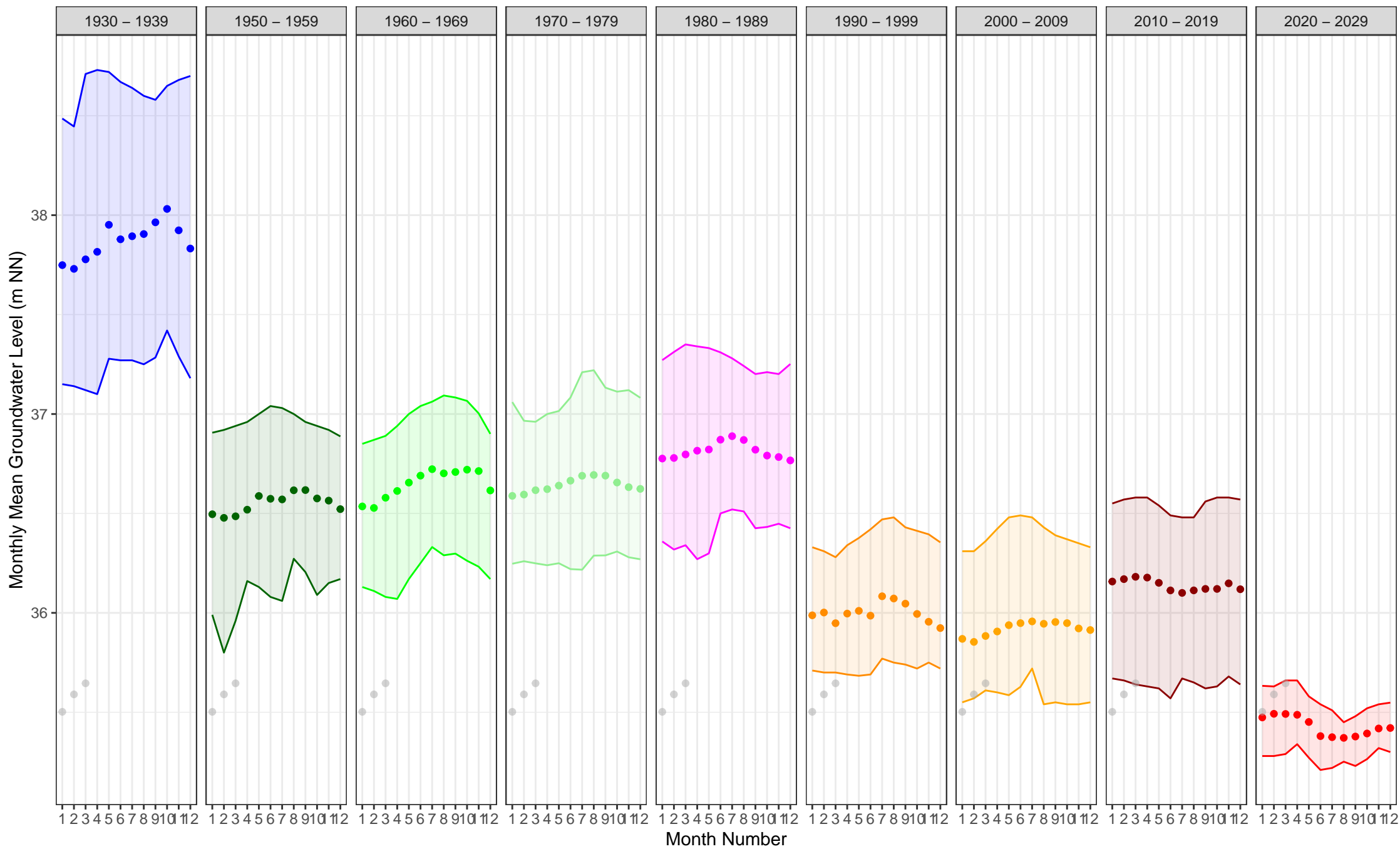
243 (Charlottenburg–Wilmerdorf, Hauptgrundwasserleiter (GWL 1.3 + 2), gok: 34.6 m, fok–fuk: 30.1–31.1 m)




247 (Reinickendorf, lokal ausgebildeter Grundwasserkörper, gok: 52.3 m, fok-fuk: 14.6–15.6 m)



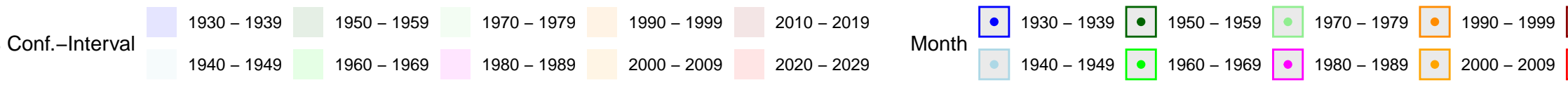
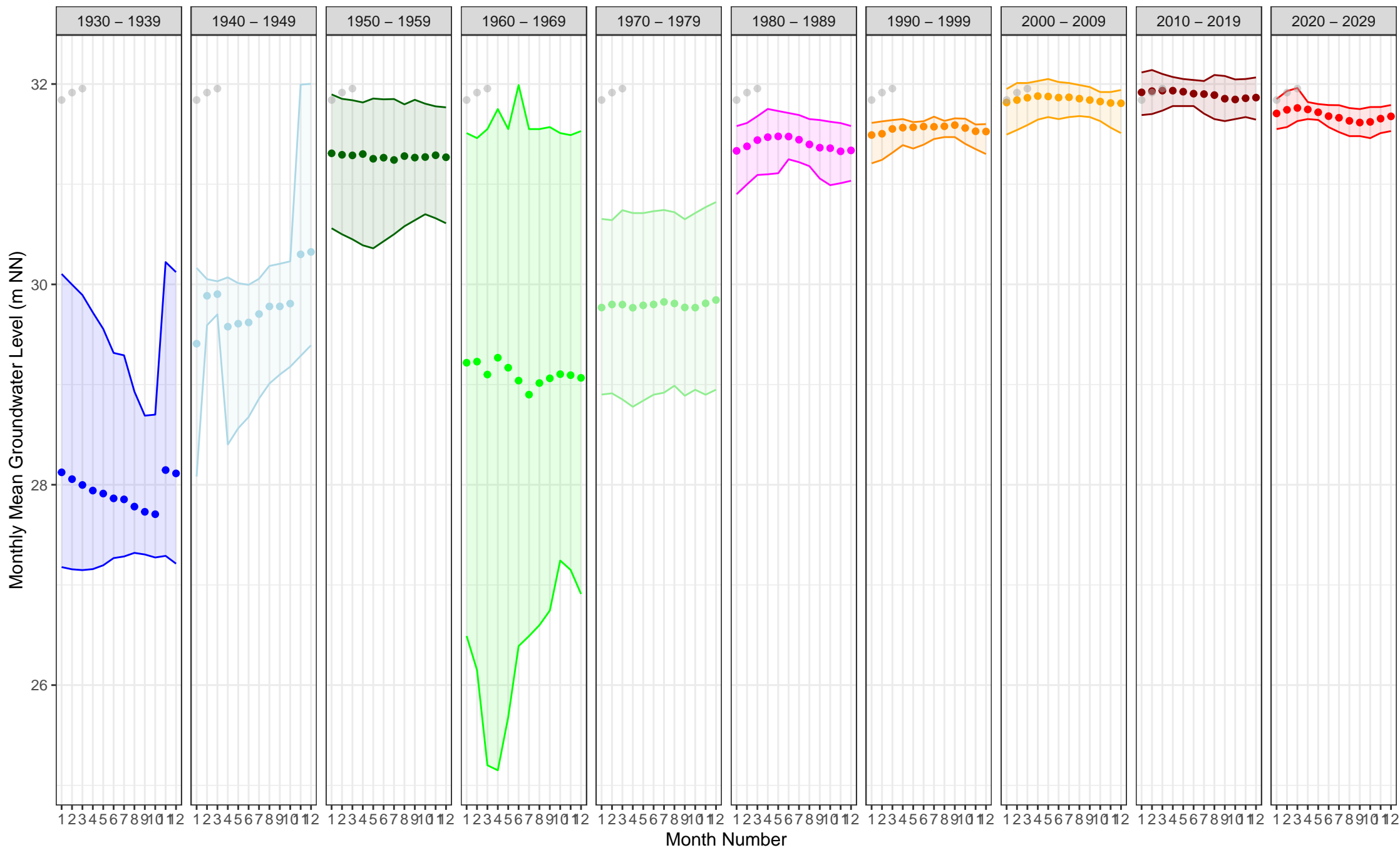
248 (Reinickendorf, Hauptgrundwasserleiter (GWL 1.3 + 2), gok: 43.8 m, fok-fuk: 26.5–27.5 m)



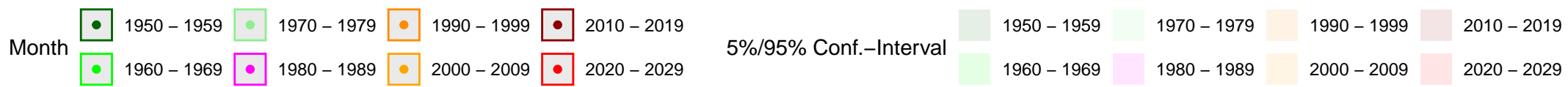
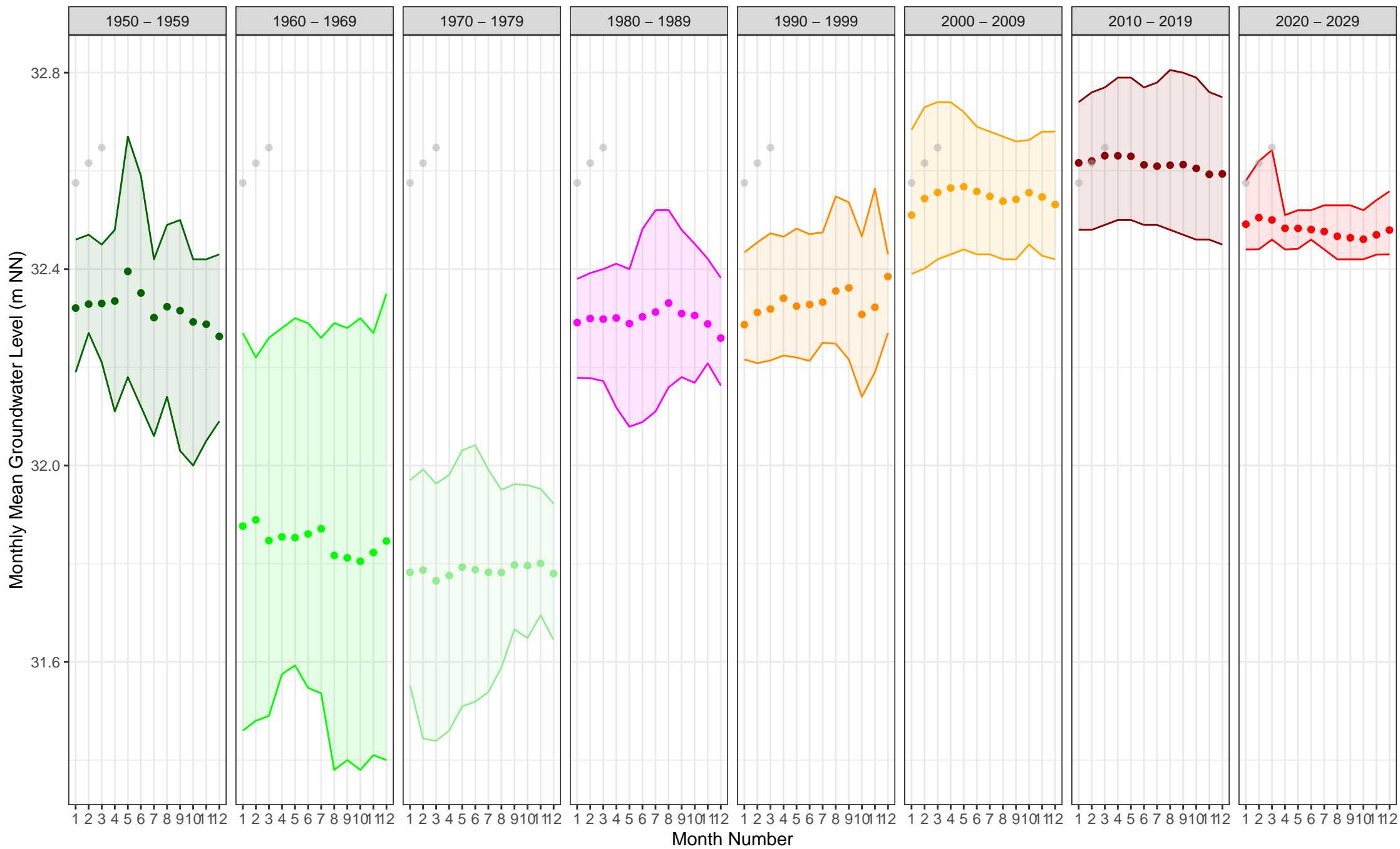
5%/95% Conf.-Interval



249 (Tempelhof-Schöneberg, Hauptgrundwasserleiter (GWL 1.3 + 2), gok: 35.2 m, fok-fuk: 13.7-14.7 m)

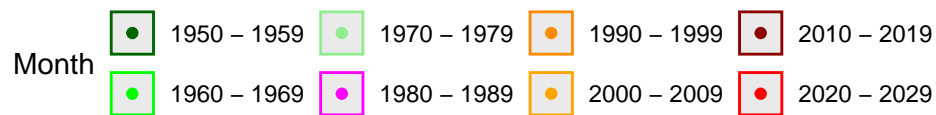
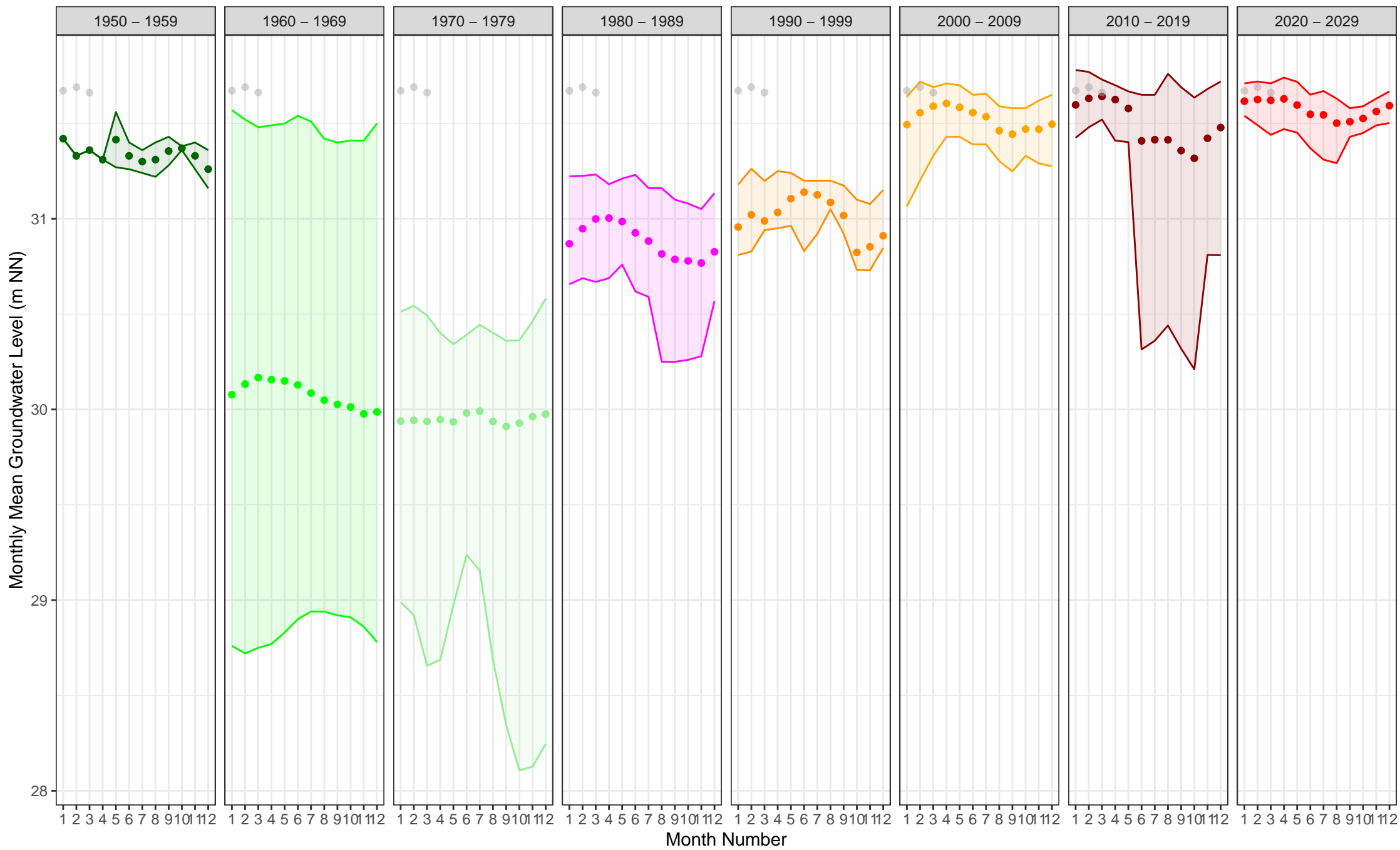


251 (Neukölln, Hauptgrundwasserleiter (GWL 1.3 + 2), gok: 51.0 m, fok-fuk: 22.5–23.5 m)






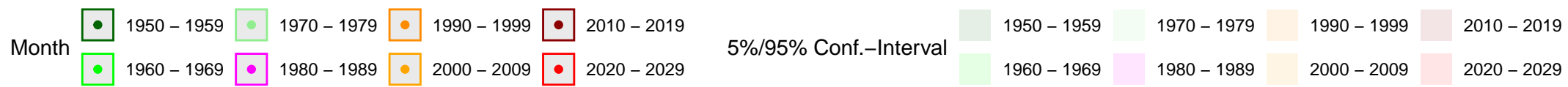
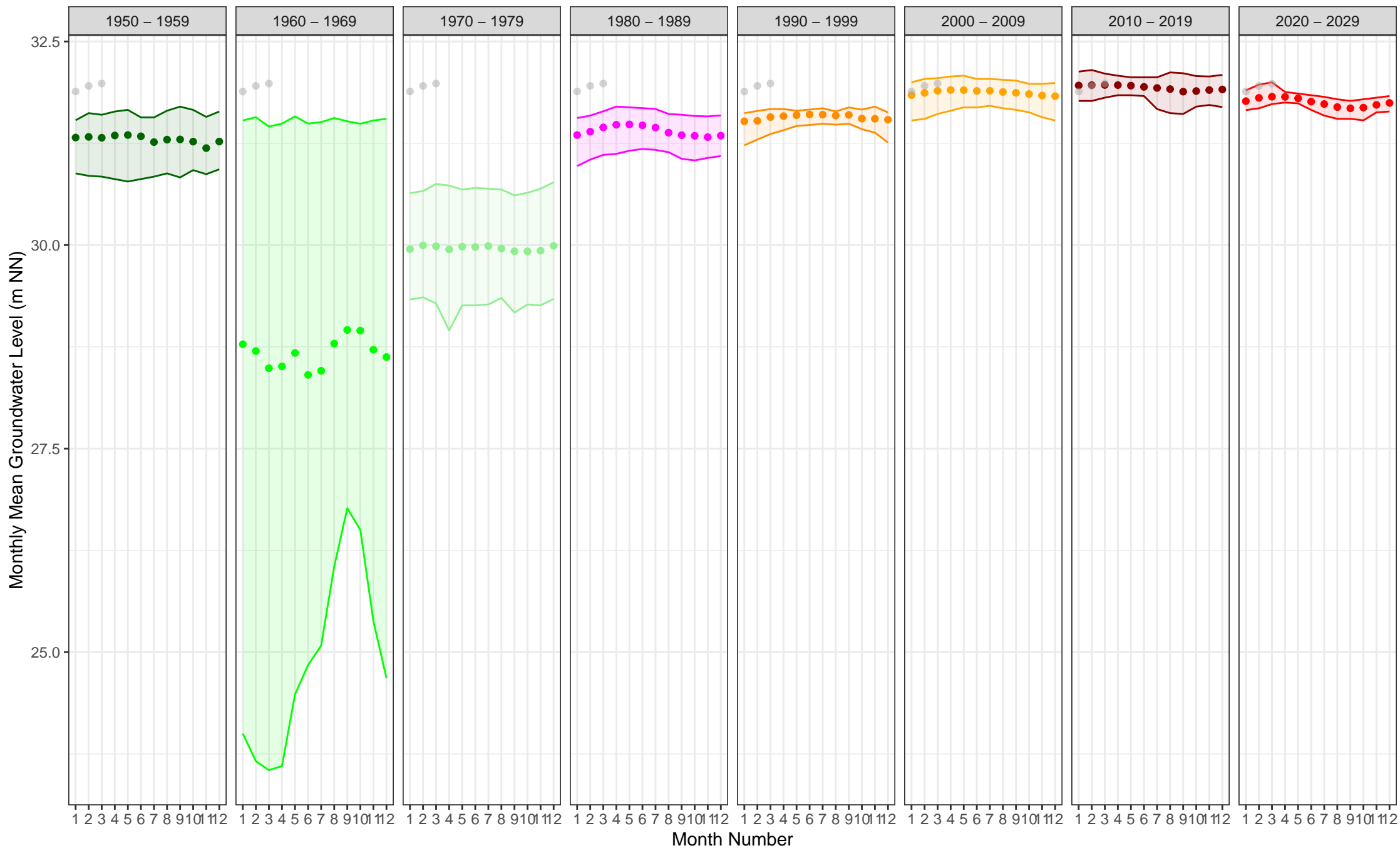
252 (Friedrichshain–Kreuzberg, Hauptgrundwasserleiter (GWL 1.3 + 2), gok: 34.9 m, fok–fuk: 5.9–6.9 m)




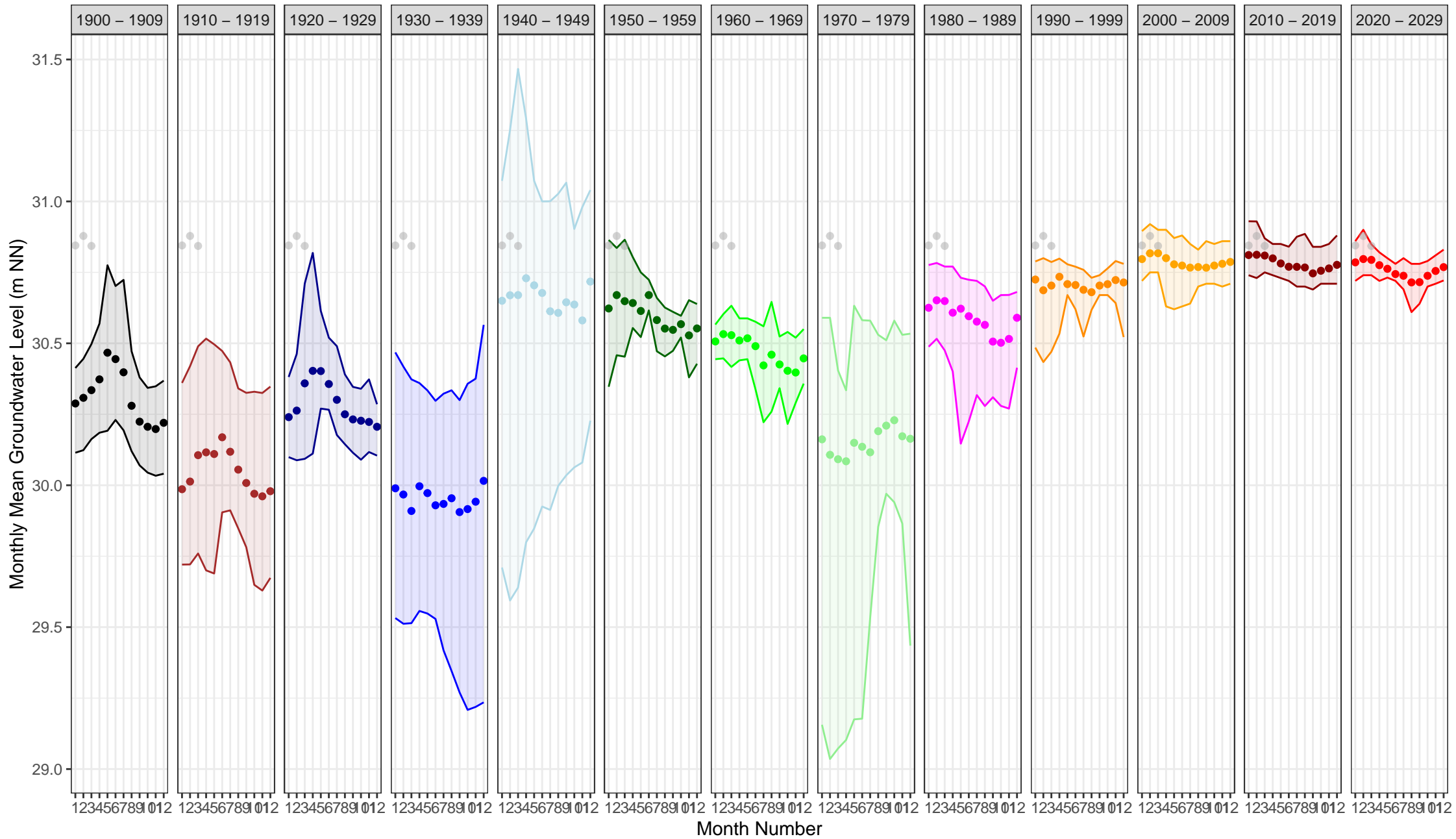
5%/95% Conf.-Interval



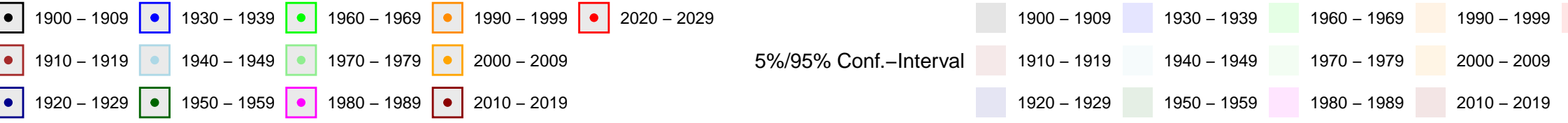
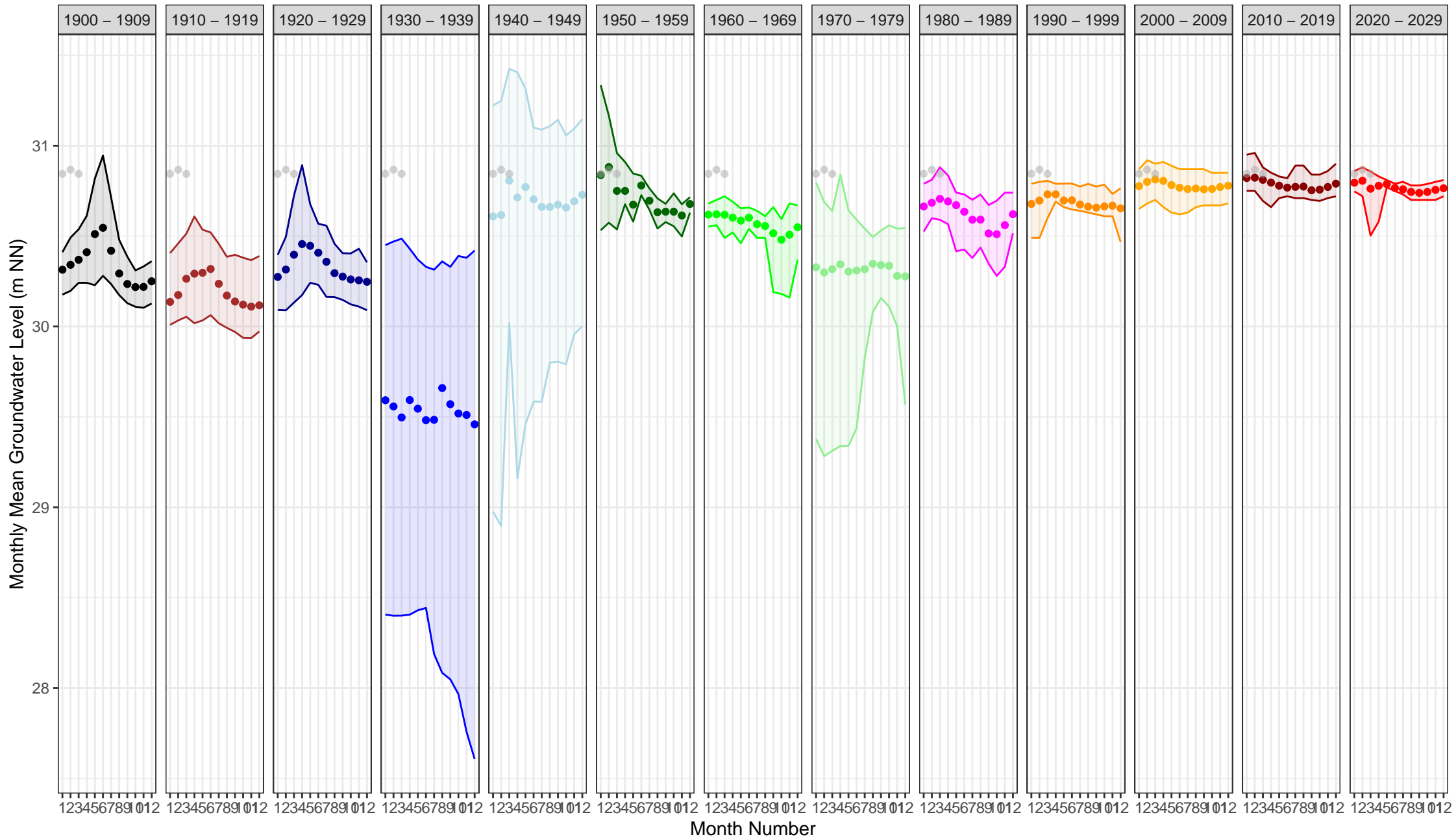
253 (Tempelhof–Schöneberg, Hauptgrundwasserleiter (GWL 1.3 + 2), gok: 35.2 m, fok–fuk: 9.9–10.9 m)




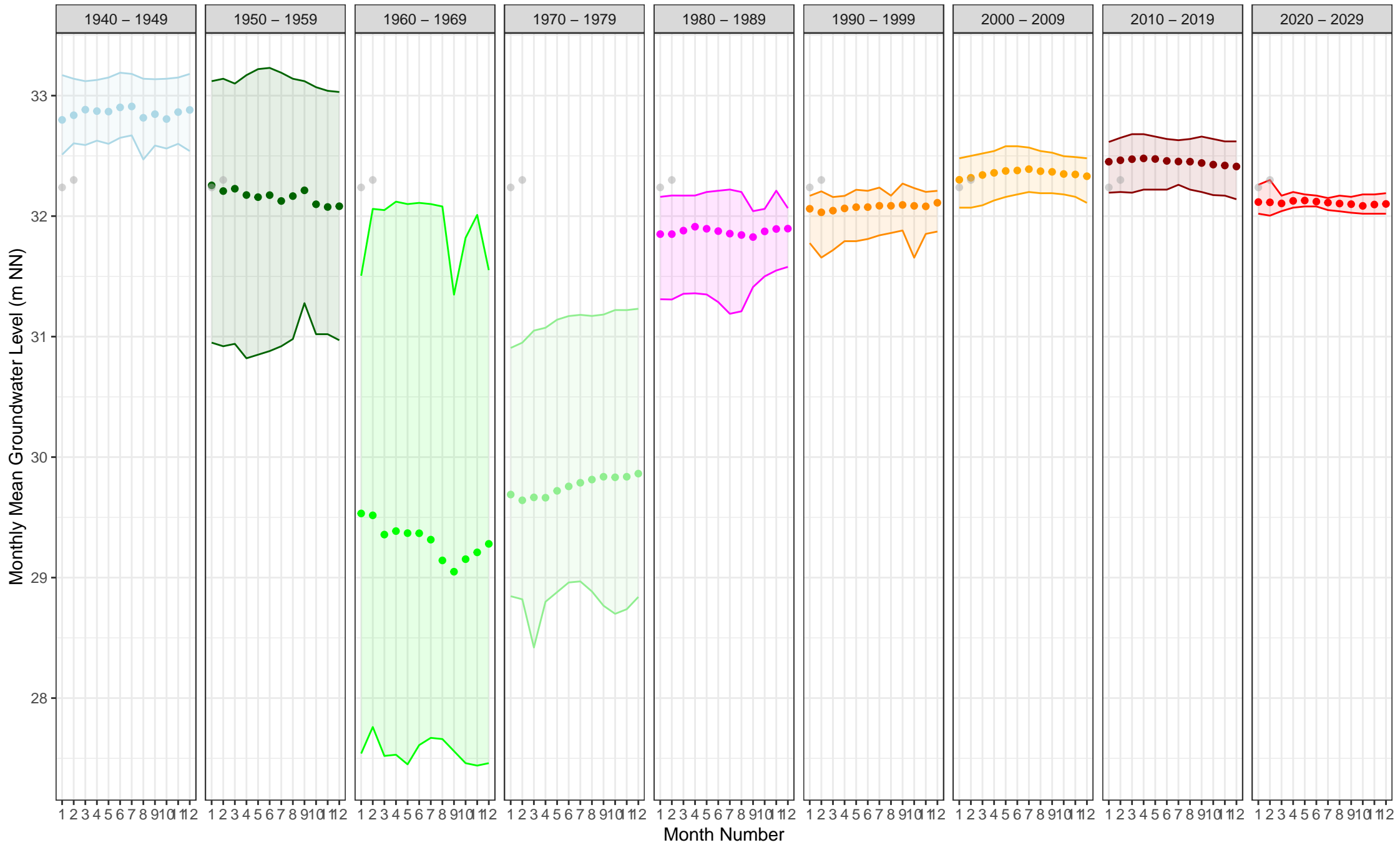
258 (Mitte, Hauptgrundwasserleiter (GWL 1.3 + 2), gok: 33.7 m, fok-fuk: 11.9-12.9 m)




259 (Mitte, Hauptgrundwasserleiter (GWL 1.3 + 2), gok: 33.9 m, fok-fuk: 10.9–11.9 m)



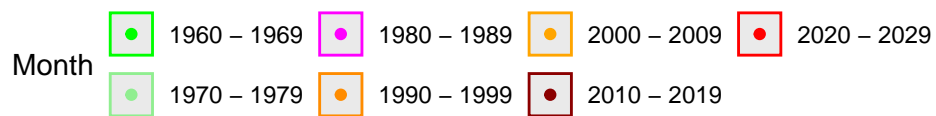
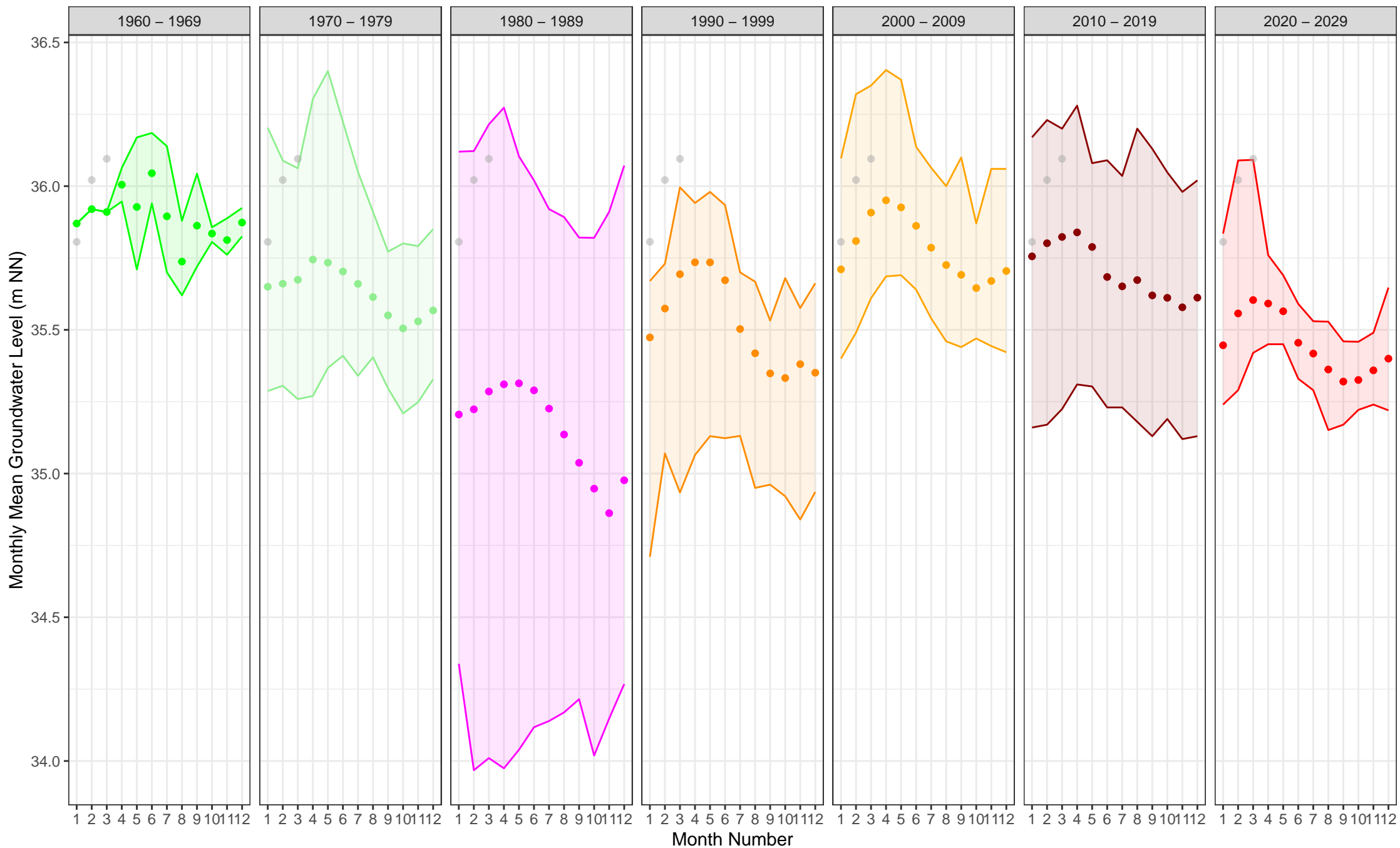
262 (Charlottenburg–Wilmerdorf, Hauptgrundwasserleiter (GWL 1.3 + 2), gok: 38.4 m, fok–fuk: 24.9–25.9 m)




5%/95% Conf.-Interval



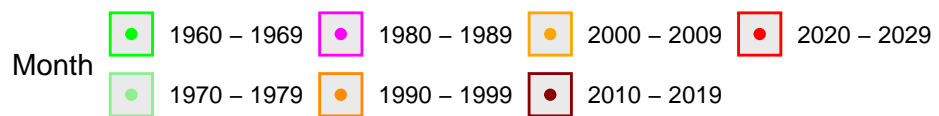
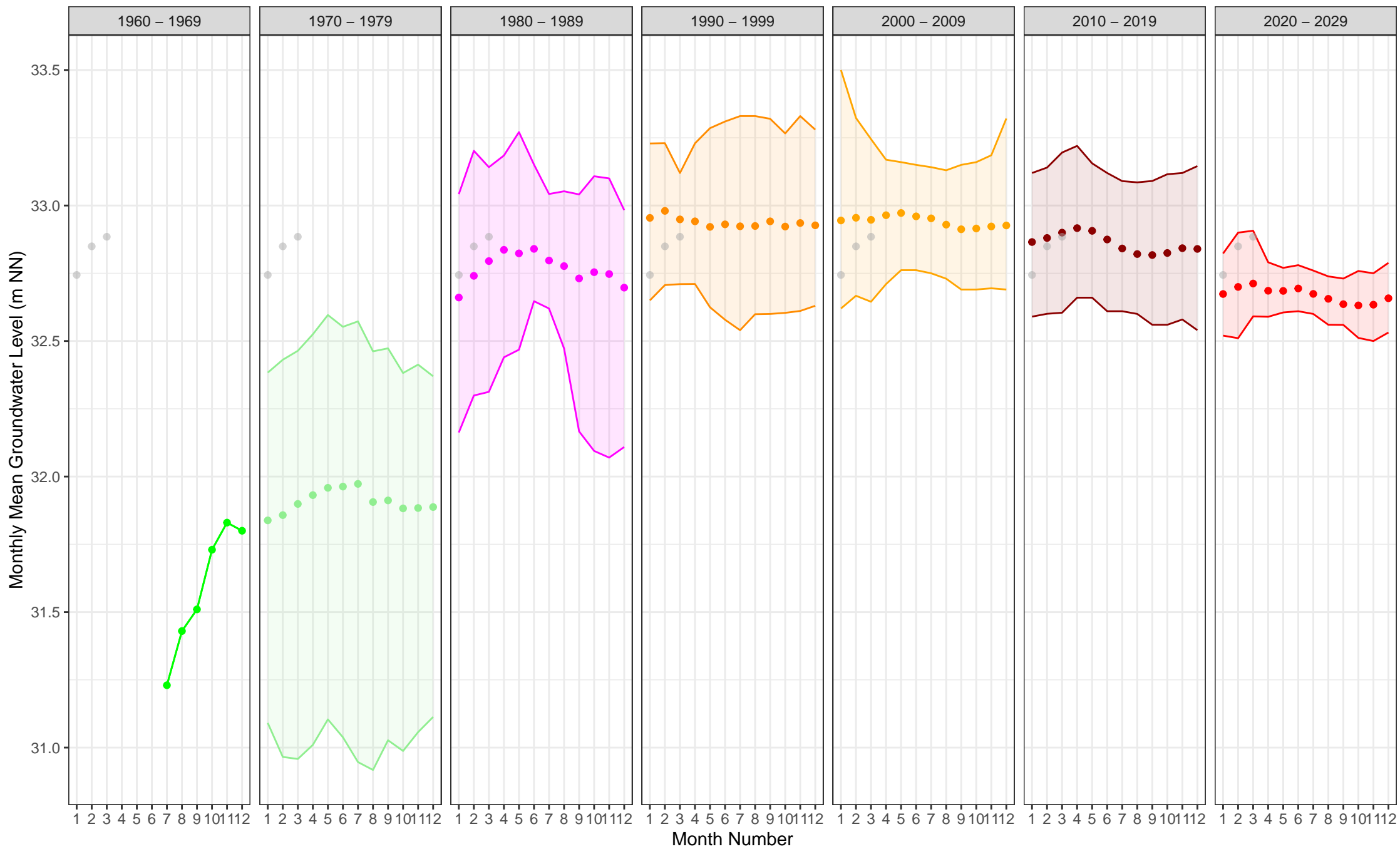
268 (Reinickendorf, Hauptgrundwasserleiter (GWL 1.3 + 2), gok: 39.0 m, fok-fuk: 18.8–19.8 m)




5%/95% Conf.-Interval





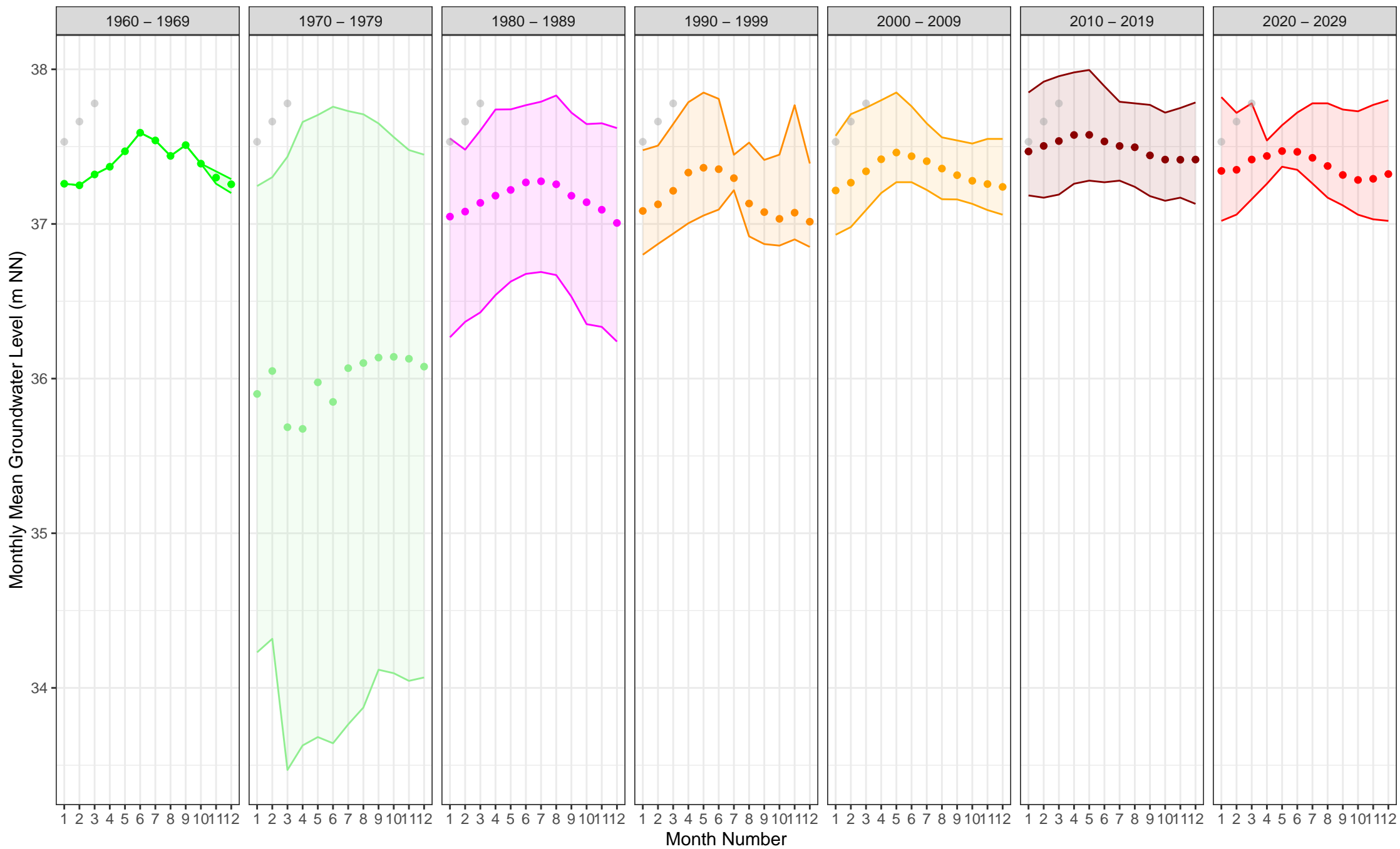
282 (Mitte, Hauptgrundwasserleiter (GWL 1.3 + 2), gok: 47.6 m, fok-fuk: 25.0–26.9 m)



5%/95% Conf.-Interval

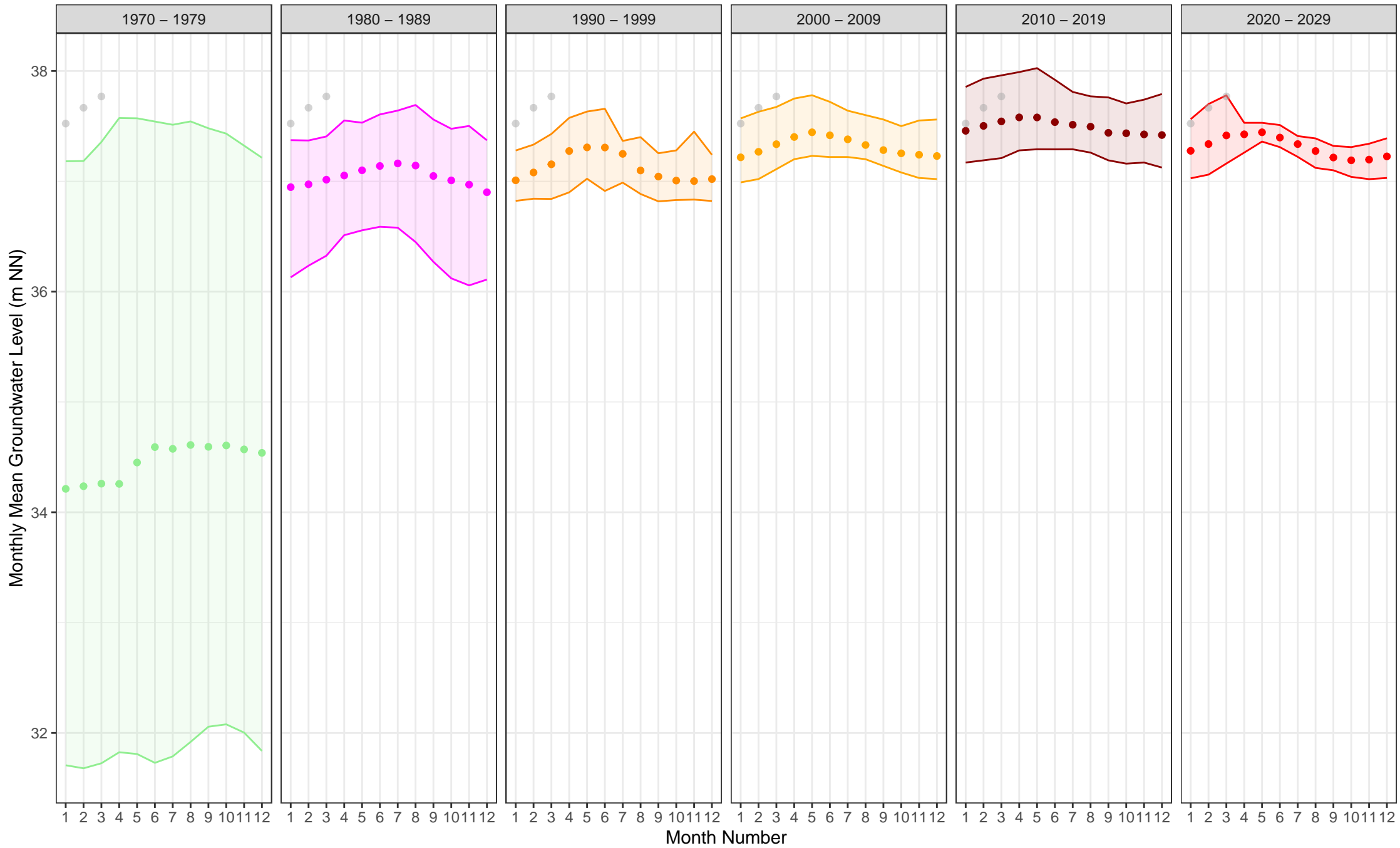


293 (Mitte, Hauptgrundwasserleiter (GWL 1.3 + 2), gok: 41.1 m, fok-fuk: 6.0–7.0 m)





294 (Mitte, Hauptgrundwasserleiter (GWL 1.3 + 2), gok: 41.1 m, fok-fuk: 27.0–28.0 m)



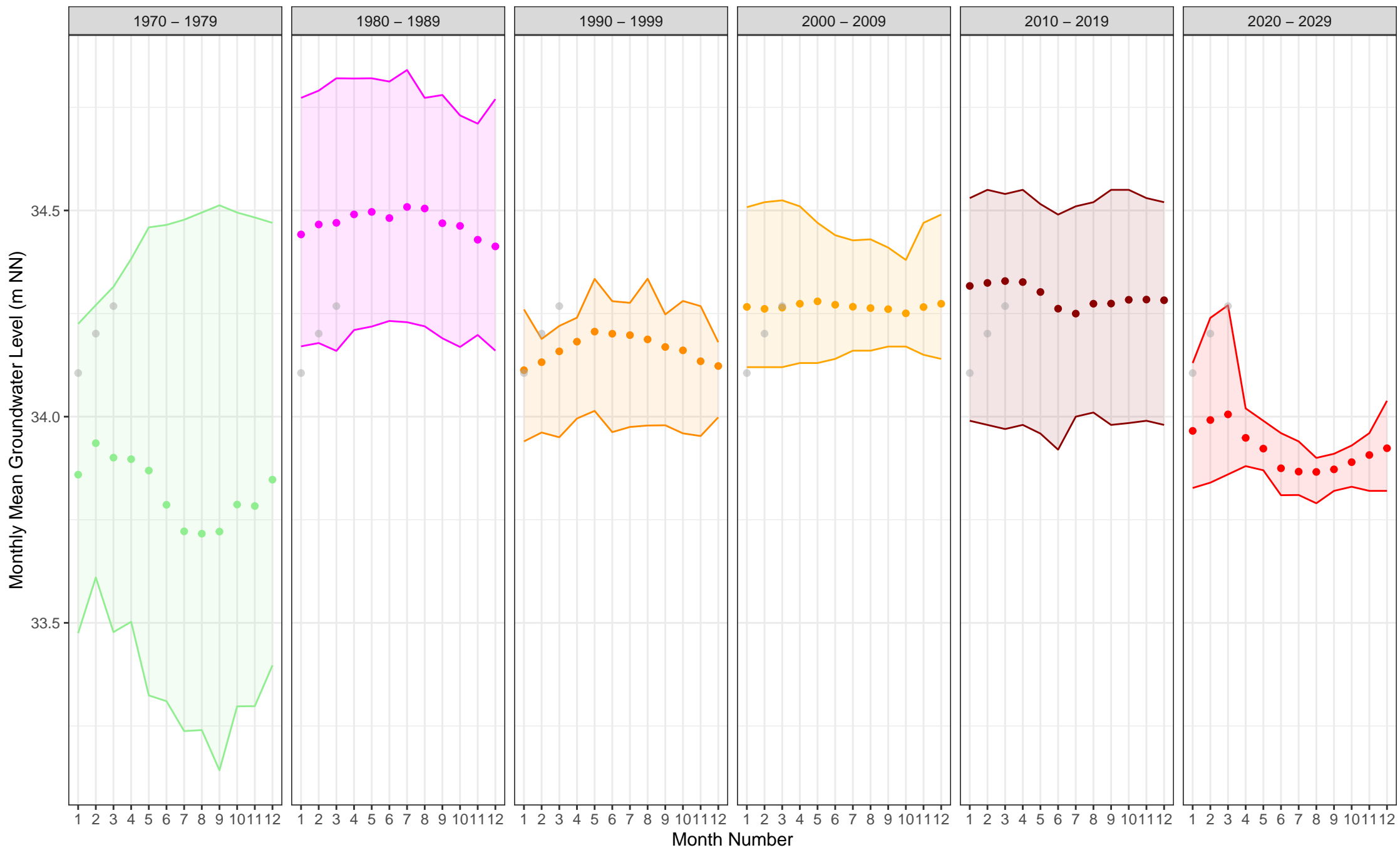
5%/95% Conf.-Interval

<span style="display: inline-block; width: 15px; height: 15px; background-color: #c8e6c9; border: 1px solid #81c784; margin-right: 5px;"></span> 1970 – 1979	<span style="display: inline-block; width: 15px; height: 15px; background-color: #ffe0b2; border: 1px solid #ffb74d; margin-right: 5px;"></span> 1990 – 1999	<span style="display: inline-block; width: 15px; height: 15px; background-color: #e1bee7; border: 1px solid #9575cd; margin-right: 5px;"></span> 2010 – 2019
<span style="display: inline-block; width: 15px; height: 15px; background-color: #f8bbd0; border: 1px solid #e91e63; margin-right: 5px;"></span> 1980 – 1989	<span style="display: inline-block; width: 15px; height: 15px; background-color: #fff176; border: 1px solid #ffc107; margin-right: 5px;"></span> 2000 – 2009	<span style="display: inline-block; width: 15px; height: 15px; background-color: #ffcdd2; border: 1px solid #f44336; margin-right: 5px;"></span> 2020 – 2029

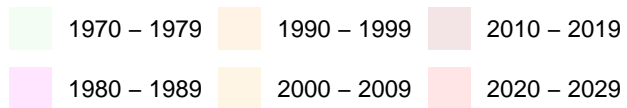
Month

<span style="display: inline-block; width: 15px; height: 15px; background-color: #c8e6c9; border: 1px solid #81c784; margin-right: 5px;"></span> 1970 – 1979	<span style="display: inline-block; width: 15px; height: 15px; background-color: #ffe0b2; border: 1px solid #ffb74d; margin-right: 5px;"></span> 1990 – 1999	<span style="display: inline-block; width: 15px; height: 15px; background-color: #e1bee7; border: 1px solid #9575cd; margin-right: 5px;"></span> 2010 – 2019
<span style="display: inline-block; width: 15px; height: 15px; background-color: #f8bbd0; border: 1px solid #e91e63; margin-right: 5px;"></span> 1980 – 1989	<span style="display: inline-block; width: 15px; height: 15px; background-color: #fff176; border: 1px solid #ffc107; margin-right: 5px;"></span> 2000 – 2009	<span style="display: inline-block; width: 15px; height: 15px; background-color: #ffcdd2; border: 1px solid #f44336; margin-right: 5px;"></span> 2020 – 2029

305 (Steglitz–Zehlendorf, Hauptgrundwasserleiter (GWL 1.3 + 2), gok: 44.2 m, fok–fuk: 23.8–24.8 m)



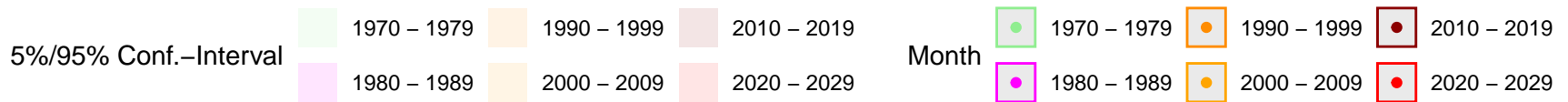
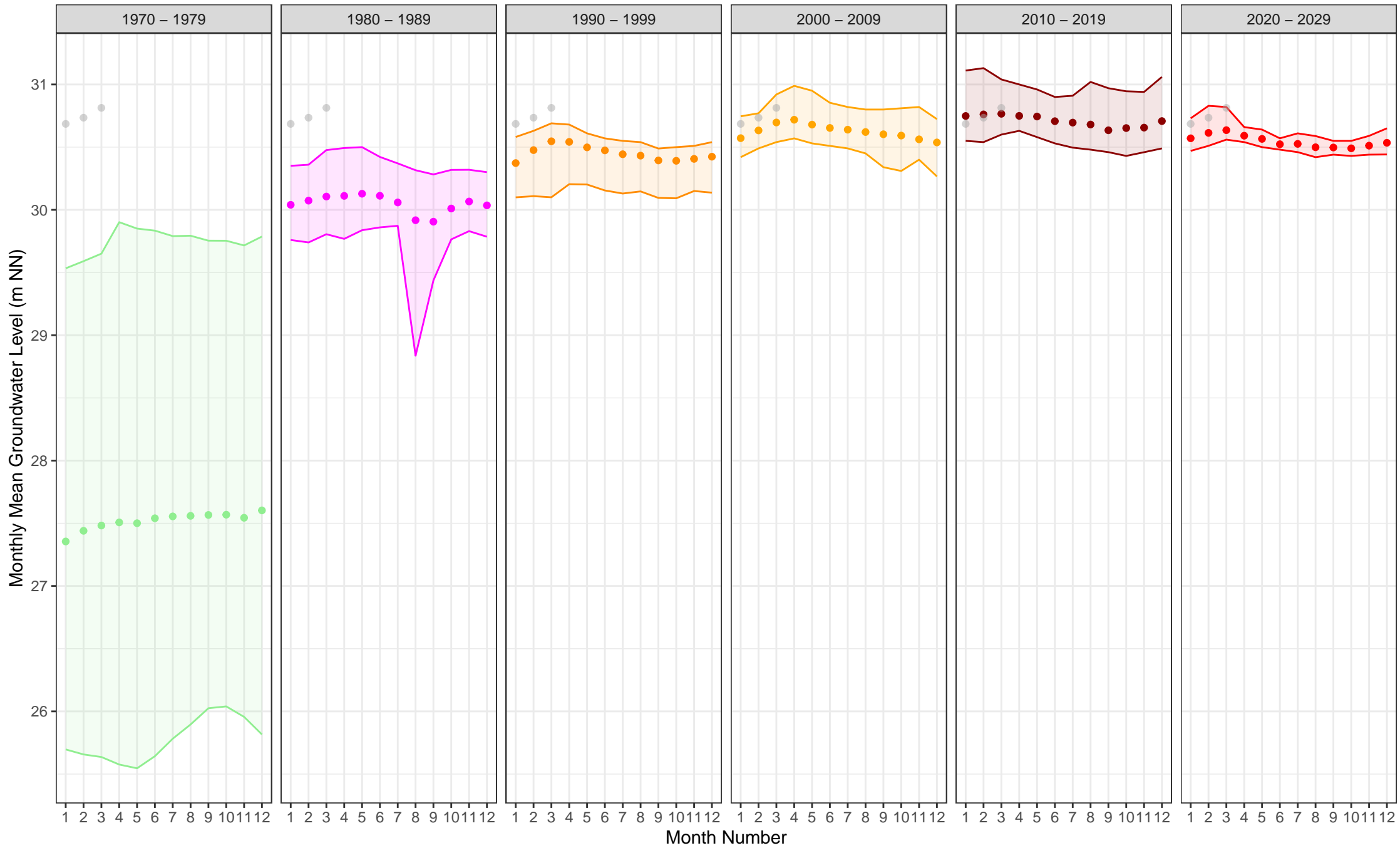
5%/95% Conf.-Interval



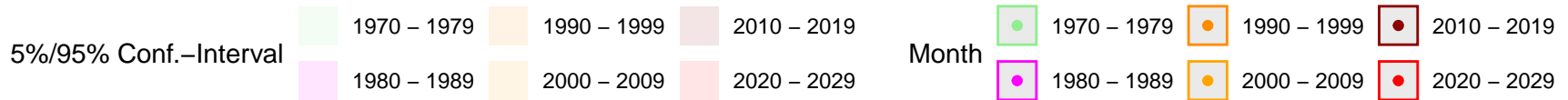
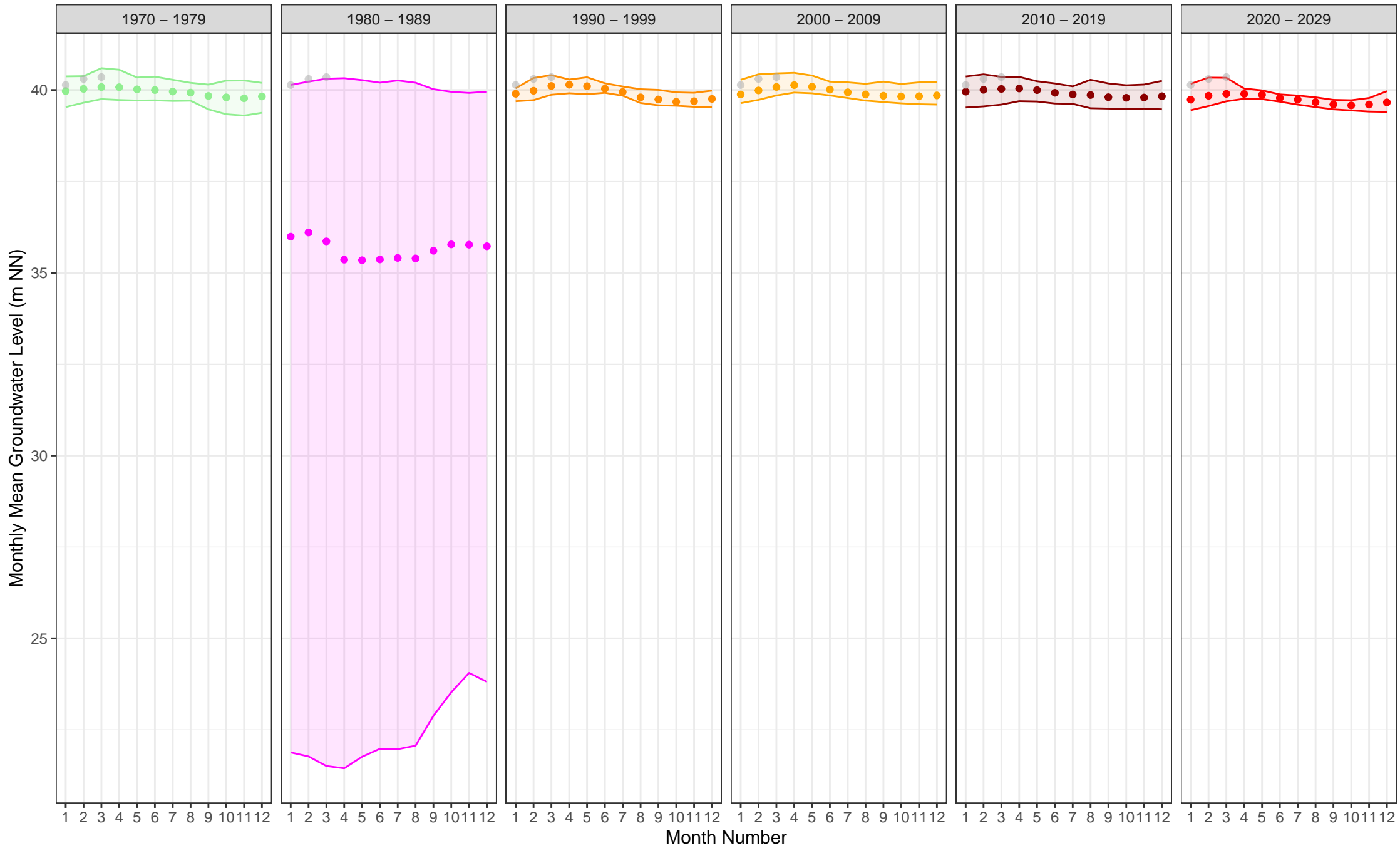
Month



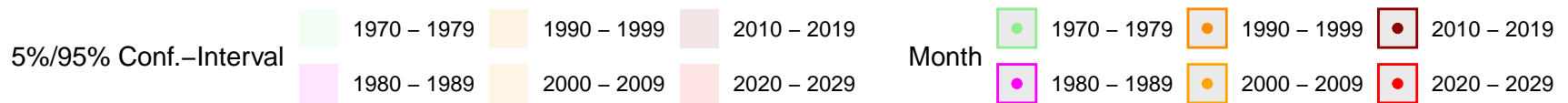
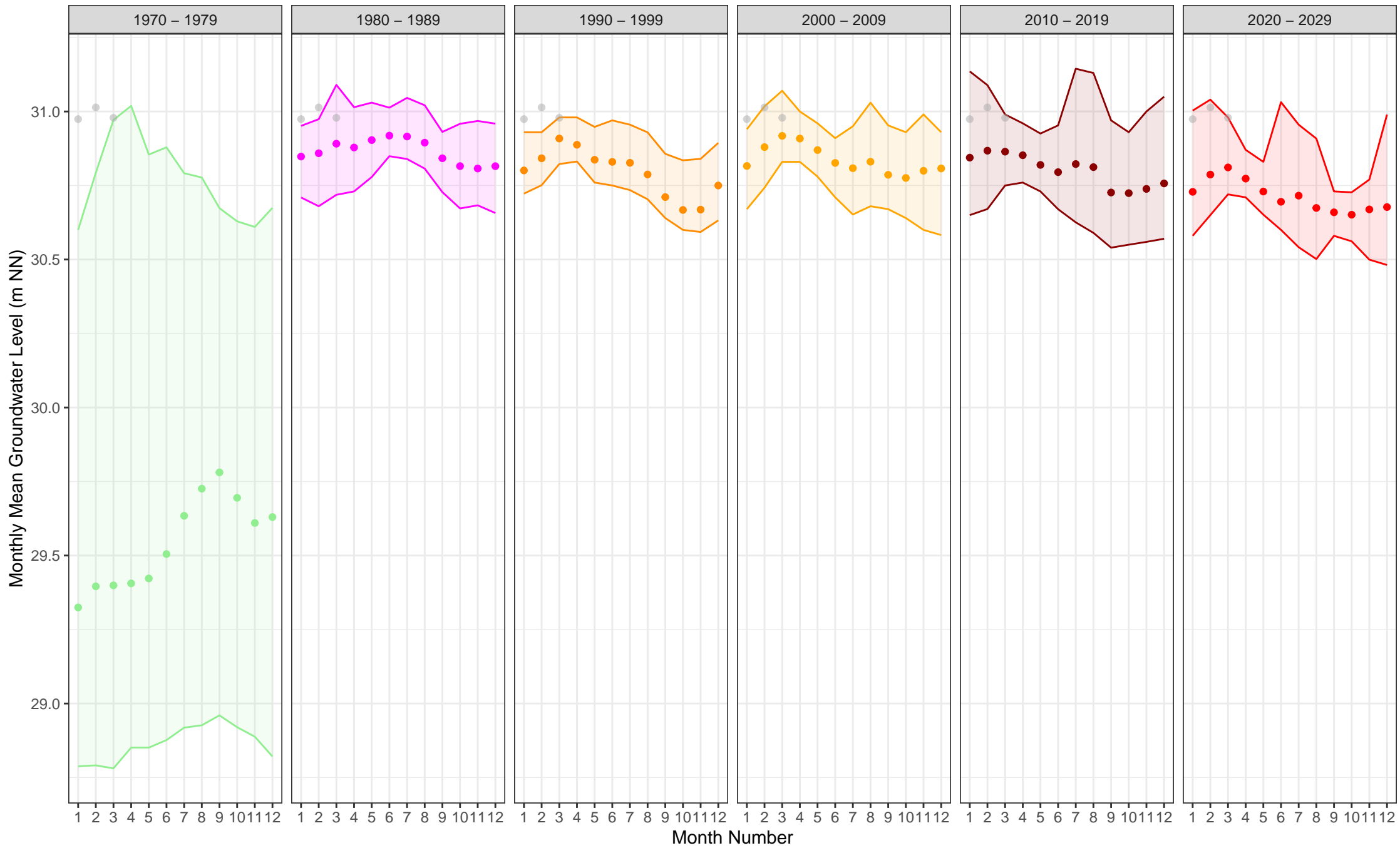
312 (Charlottenburg–Wilmerdorf, Hauptgrundwasserleiter (GWL 1.3 + 2), gok: 34.1 m, fok–fuk: 15.1–16.1 m)



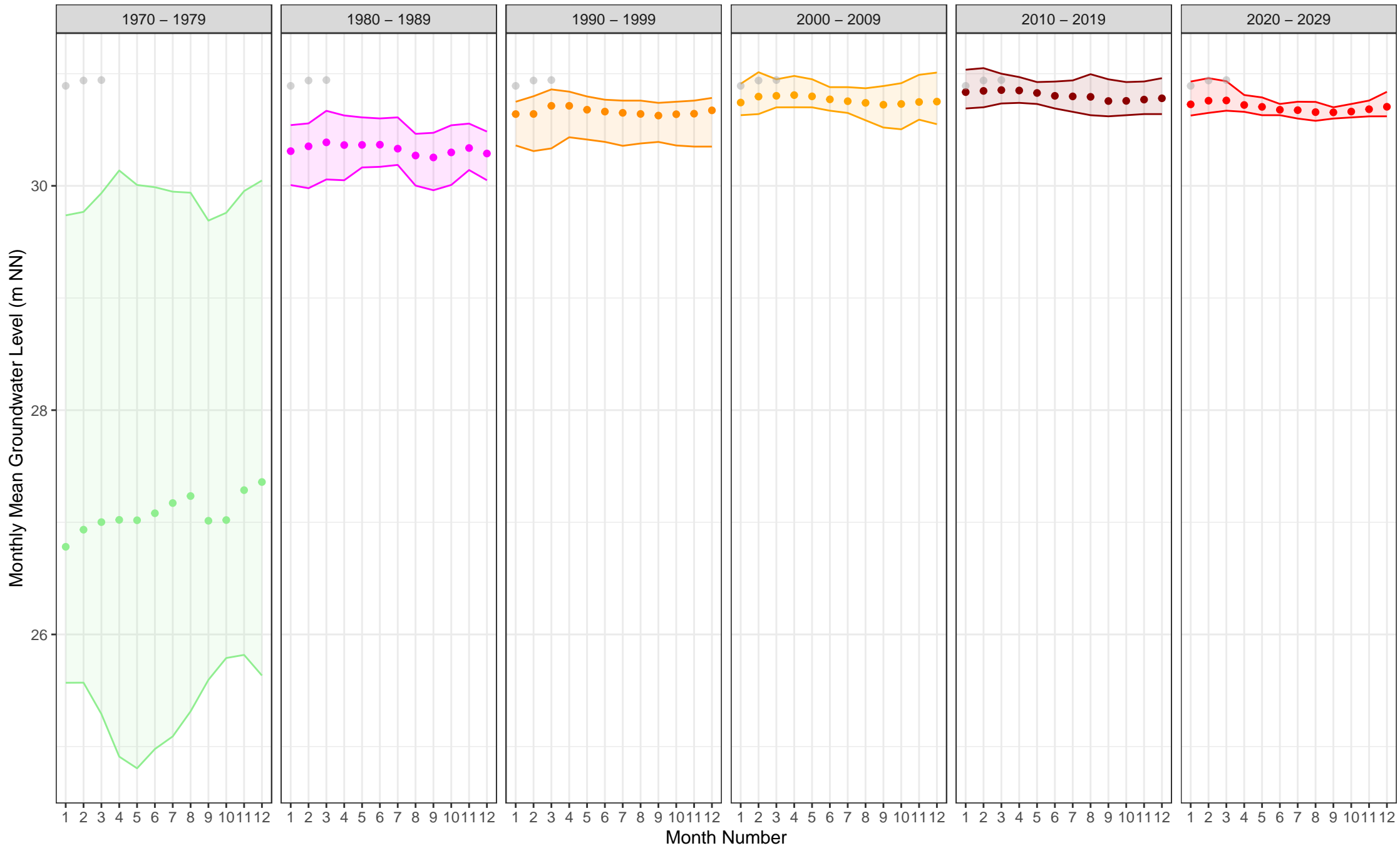
319 (Reinickendorf, Hauptgrundwasserleiter (GWL 1.3 + 2), gok: 42.0 m, fok-fuk: 27.7-29.7 m)



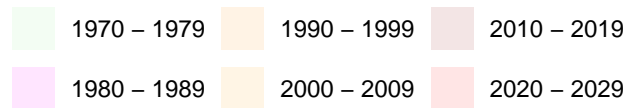
325 (Charlottenburg–Wilmersdorf, Hauptgrundwasserleiter (GWL 1.3 + 2), gok: 33.8 m, fok–fuk: 3.6–5.7 m)



326 (Charlottenburg–Wilmerdorf, Hauptgrundwasserleiter (GWL 1.3 + 2), gok: 33.8 m, fok–fuk: 34.5–36.6 m)



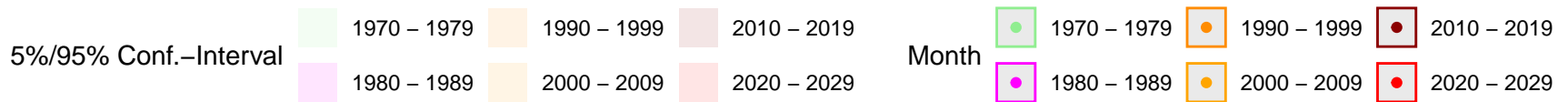
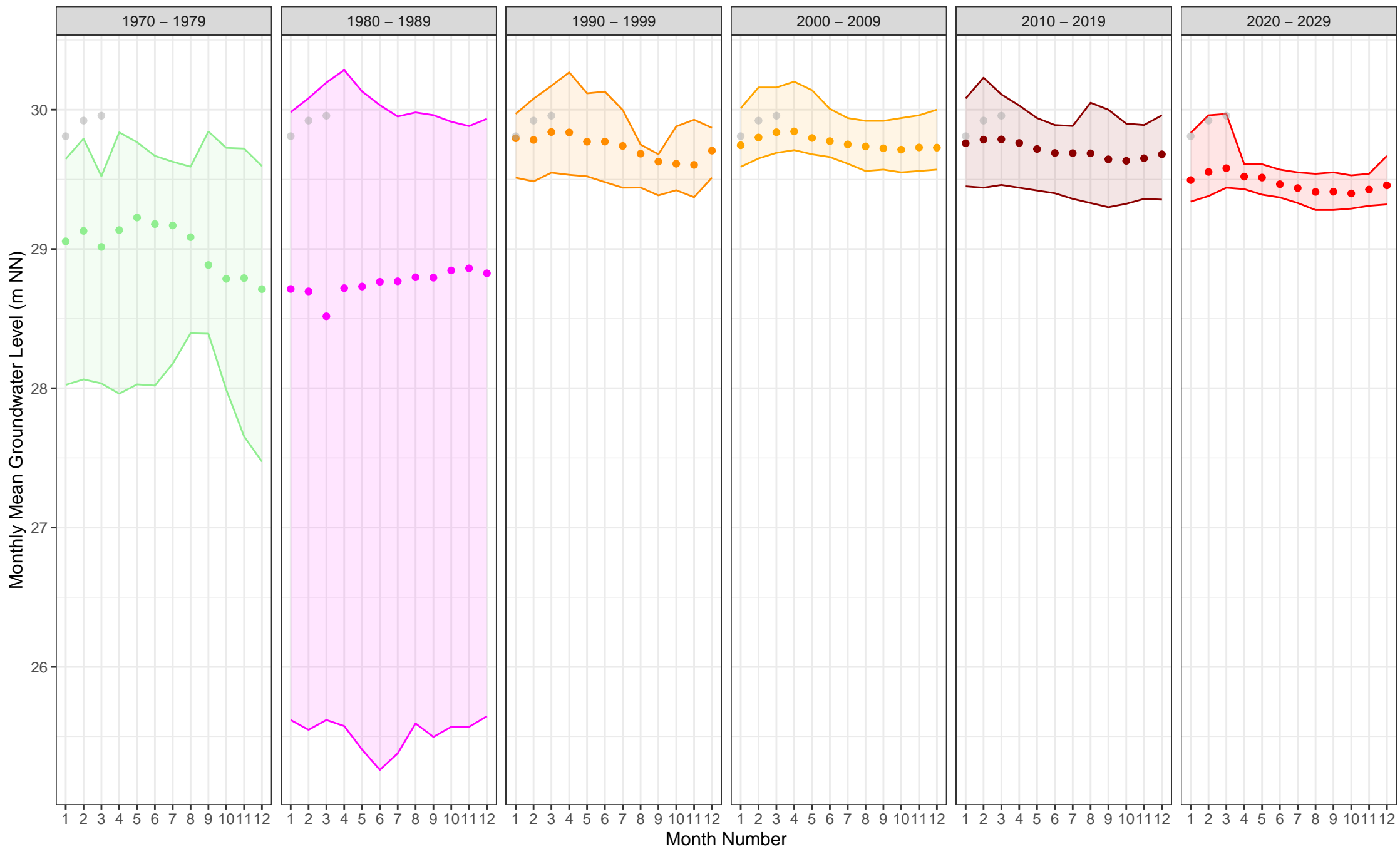
5%/95% Conf.-Interval



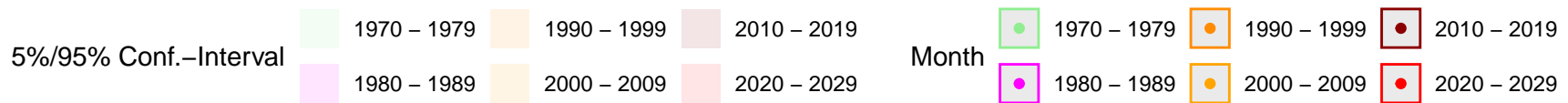
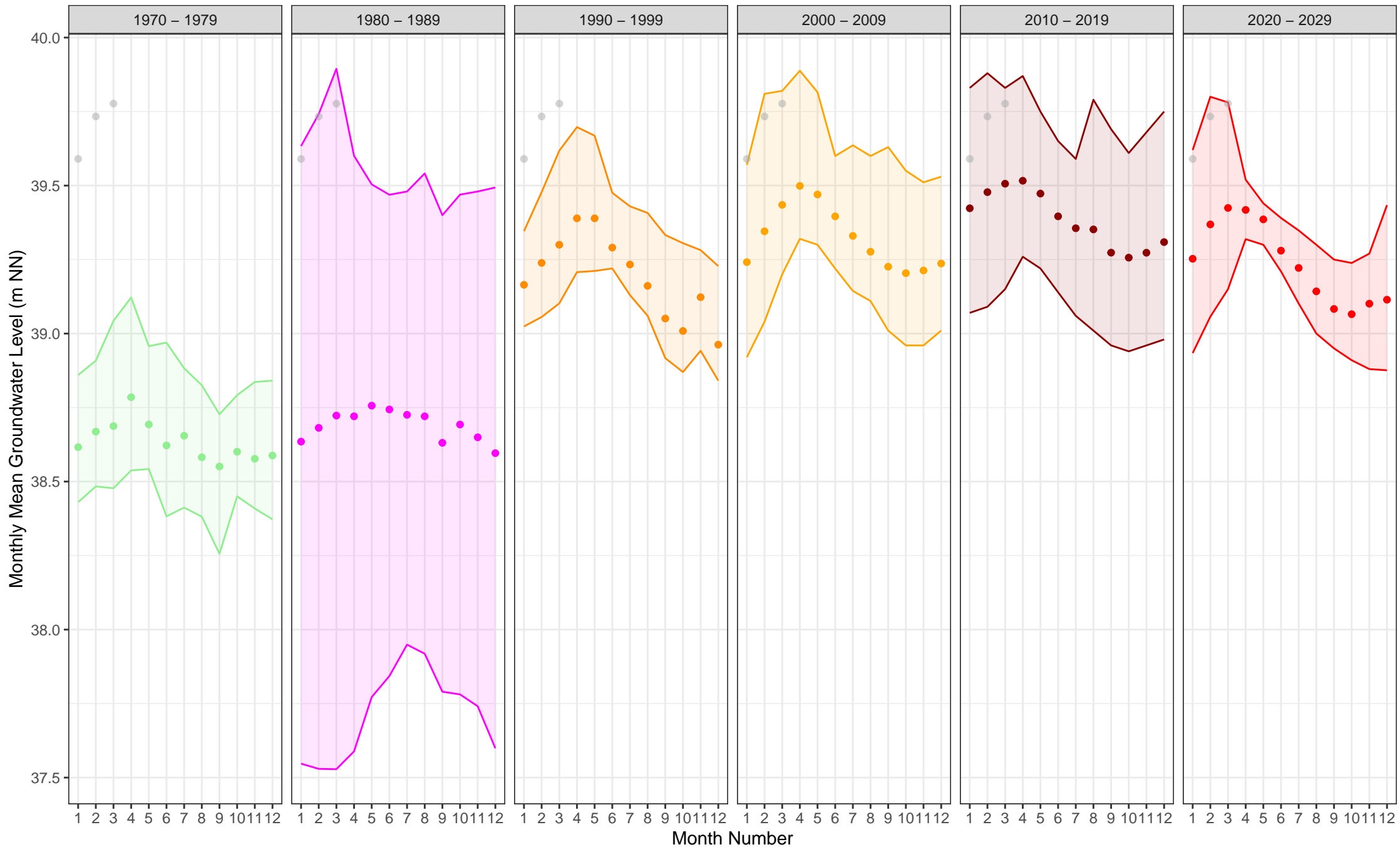
Month



328 (Spandau, Hauptgrundwasserleiter (GWL 1.3 + 2), gok: 33.6 m, fok-fuk: 23.1–25.1 m)

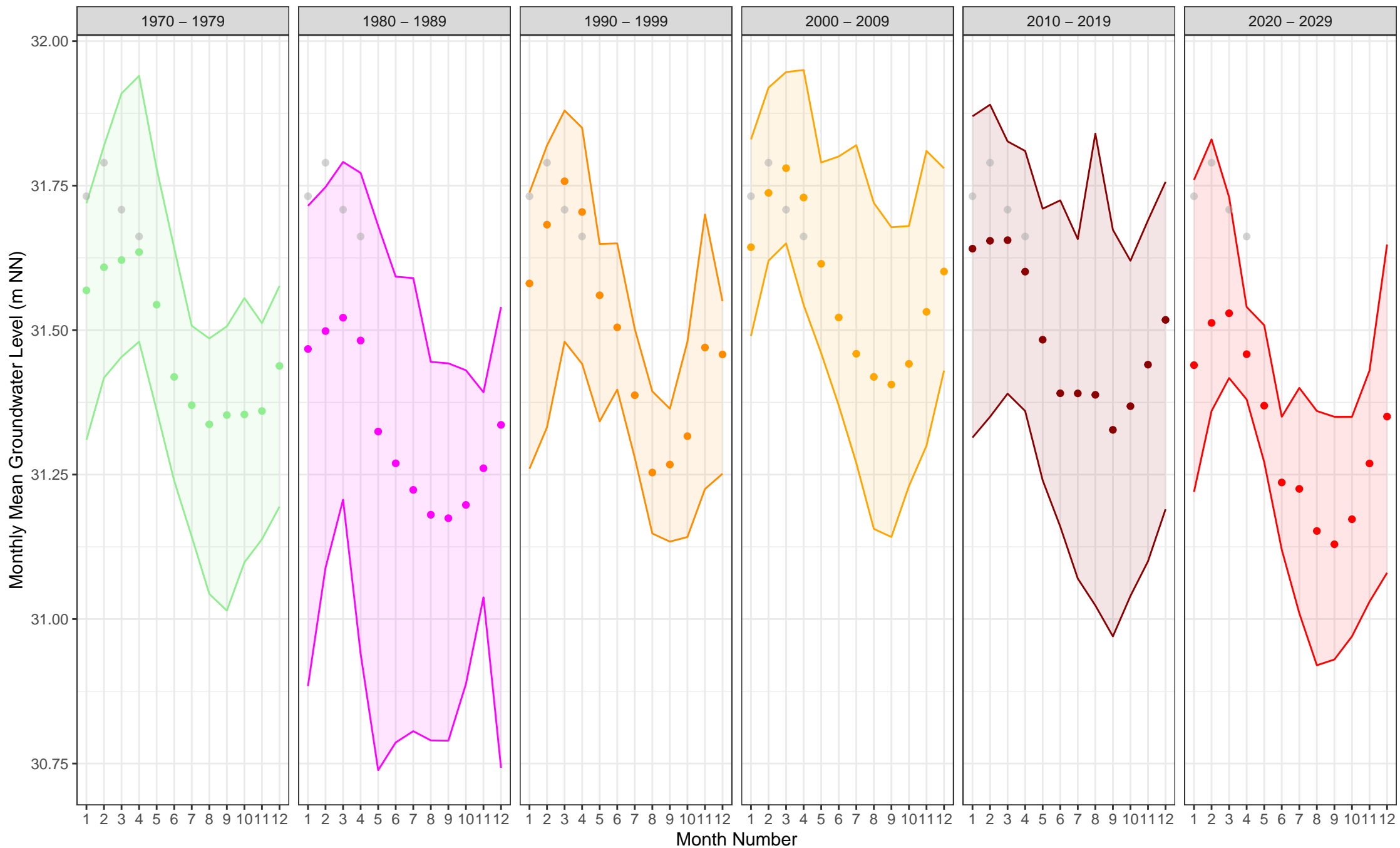


# 330 (Reinickendorf, lokal ausgebildeter Grundwasserkörper, gok: 41.8 m, fok-fuk: 10.3–12.3 m)

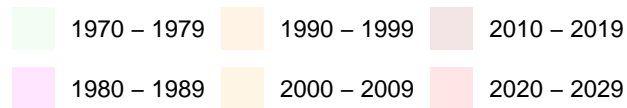




# 340 (Reinickendorf, Hauptgrundwasserleiter (GWL 1.3 + 2), gok: 33.5 m, fok-fuk: 7.9–9.9 m)



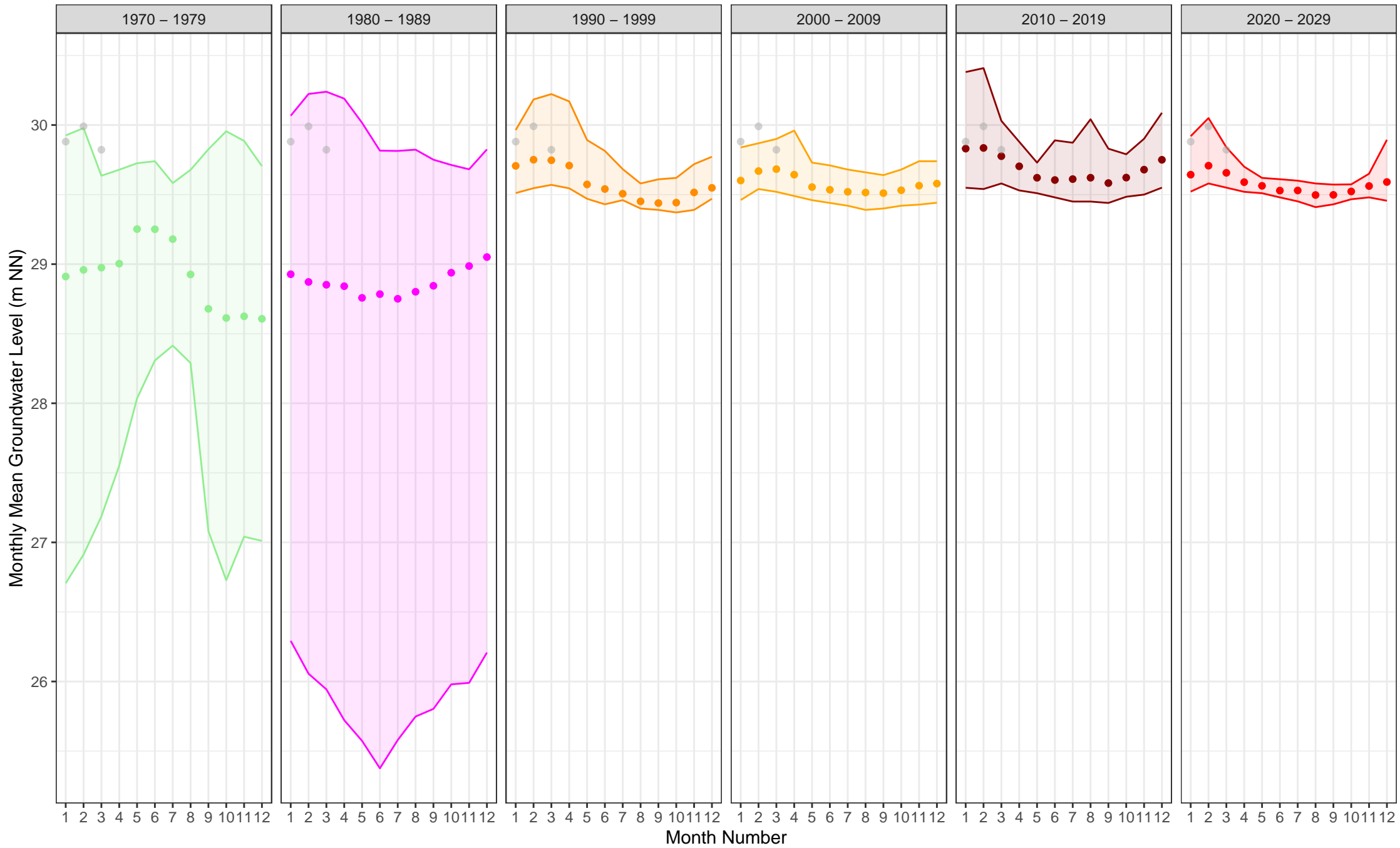
5%/95% Conf.-Interval



Month



343 (Spandau, Hauptgrundwasserleiter (GWL 1.3 + 2), gok: 33.4 m, fok-fuk: 25.4–27.4 m)



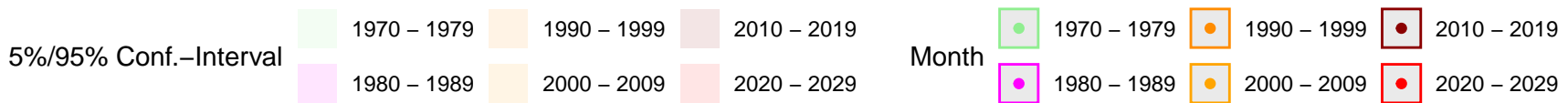
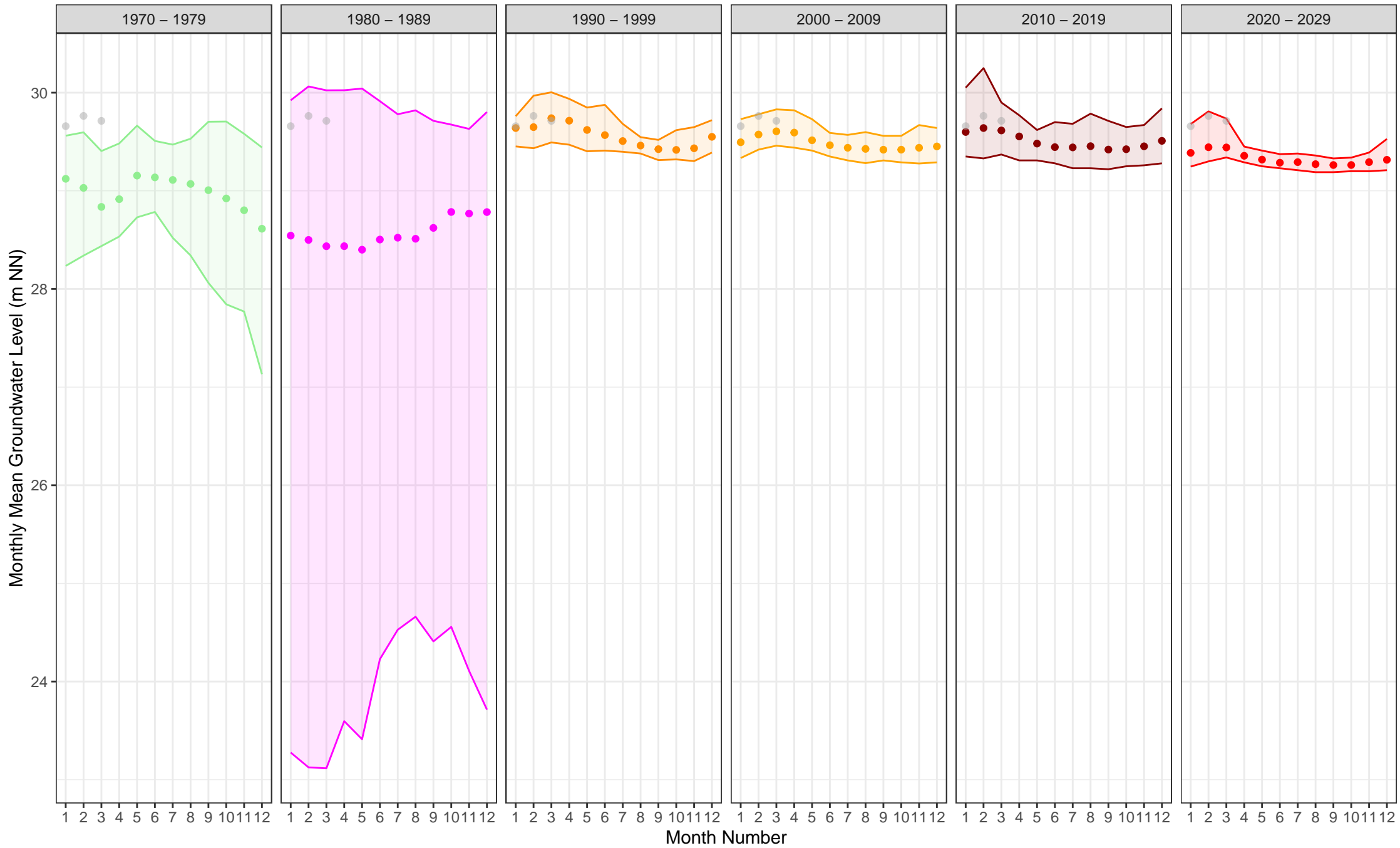
5%/95% Conf.-Interval

<span style="display: inline-block; width: 15px; height: 15px; background-color: #d9ead3; border: 1px solid #000; margin-right: 5px;"></span> 1970 – 1979	<span style="display: inline-block; width: 15px; height: 15px; background-color: #fce4d6; border: 1px solid #000; margin-right: 5px;"></span> 1980 – 1989	<span style="display: inline-block; width: 15px; height: 15px; background-color: #f4cccc; border: 1px solid #000; margin-right: 5px;"></span> 1990 – 1999	<span style="display: inline-block; width: 15px; height: 15px; background-color: #f08080; border: 1px solid #000; margin-right: 5px;"></span> 2000 – 2009	<span style="display: inline-block; width: 15px; height: 15px; background-color: #e6b0aa; border: 1px solid #000; margin-right: 5px;"></span> 2010 – 2019	<span style="display: inline-block; width: 15px; height: 15px; background-color: #d9534f; border: 1px solid #000; margin-right: 5px;"></span> 2020 – 2029
---	---	---	---	---	---

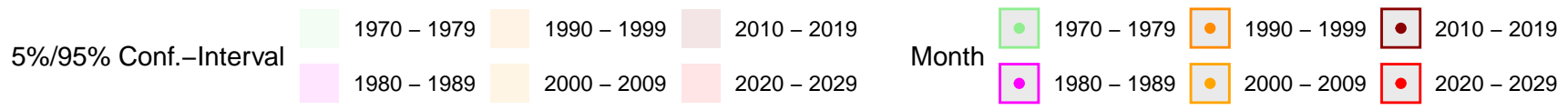
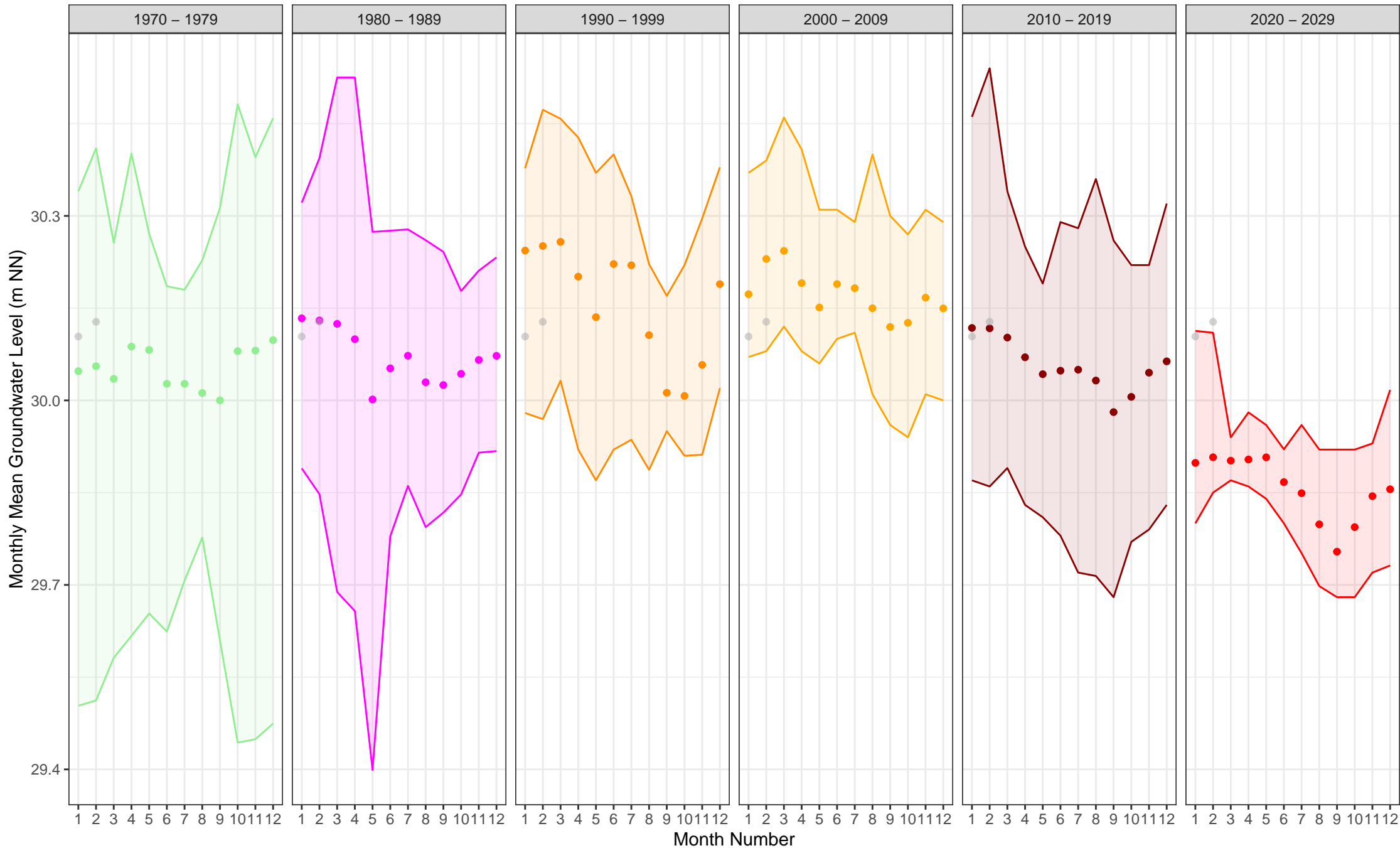
Month

<span style="display: inline-block; width: 15px; height: 15px; background-color: #90ee90; border: 1px solid #000; border-radius: 50%; margin-right: 5px;"></span> 1970 – 1979	<span style="display: inline-block; width: 15px; height: 15px; background-color: #ffcc00; border: 1px solid #000; border-radius: 50%; margin-right: 5px;"></span> 1980 – 1989	<span style="display: inline-block; width: 15px; height: 15px; background-color: #800000; border: 1px solid #000; border-radius: 50%; margin-right: 5px;"></span> 1990 – 1999	<span style="display: inline-block; width: 15px; height: 15px; background-color: #ff0000; border: 1px solid #000; border-radius: 50%; margin-right: 5px;"></span> 2000 – 2009	<span style="display: inline-block; width: 15px; height: 15px; background-color: #800000; border: 1px solid #000; border-radius: 50%; margin-right: 5px;"></span> 2010 – 2019	<span style="display: inline-block; width: 15px; height: 15px; background-color: #ff0000; border: 1px solid #000; border-radius: 50%; margin-right: 5px;"></span> 2020 – 2029
---	---	---	---	---	---

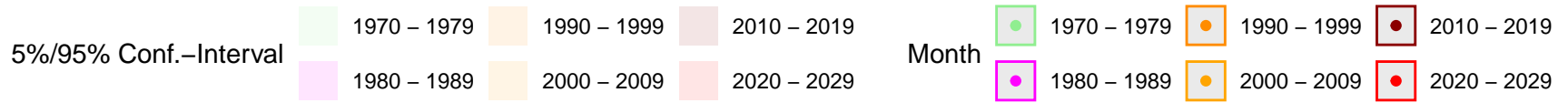
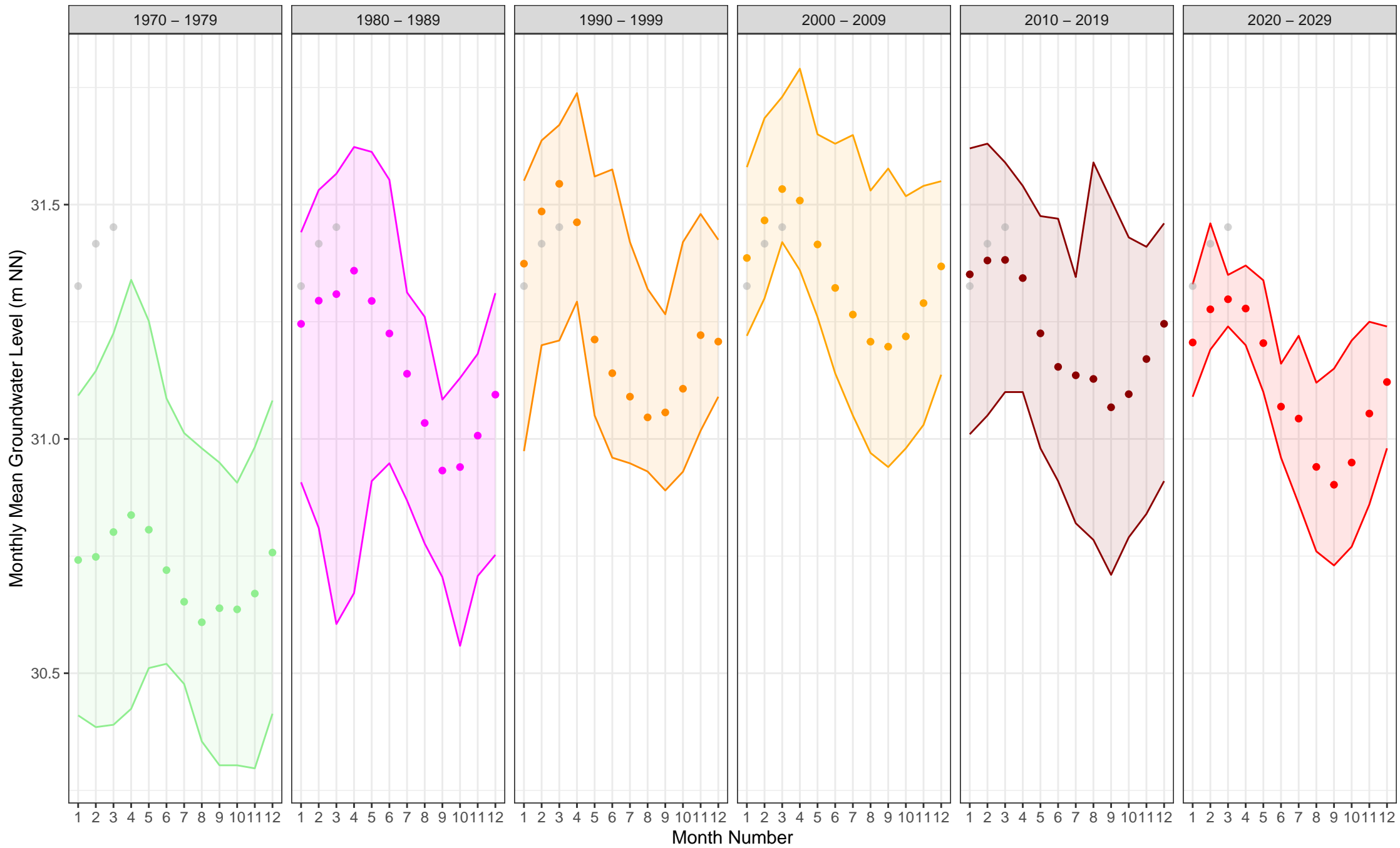
344 (Spandau, Hauptgrundwasserleiter (GWL 1.3 + 2), gok: 33.6 m, fok-fuk: 21.4–23.4 m)



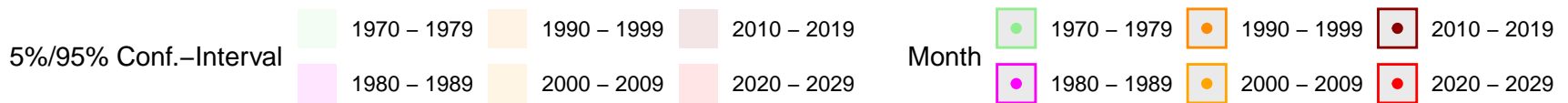
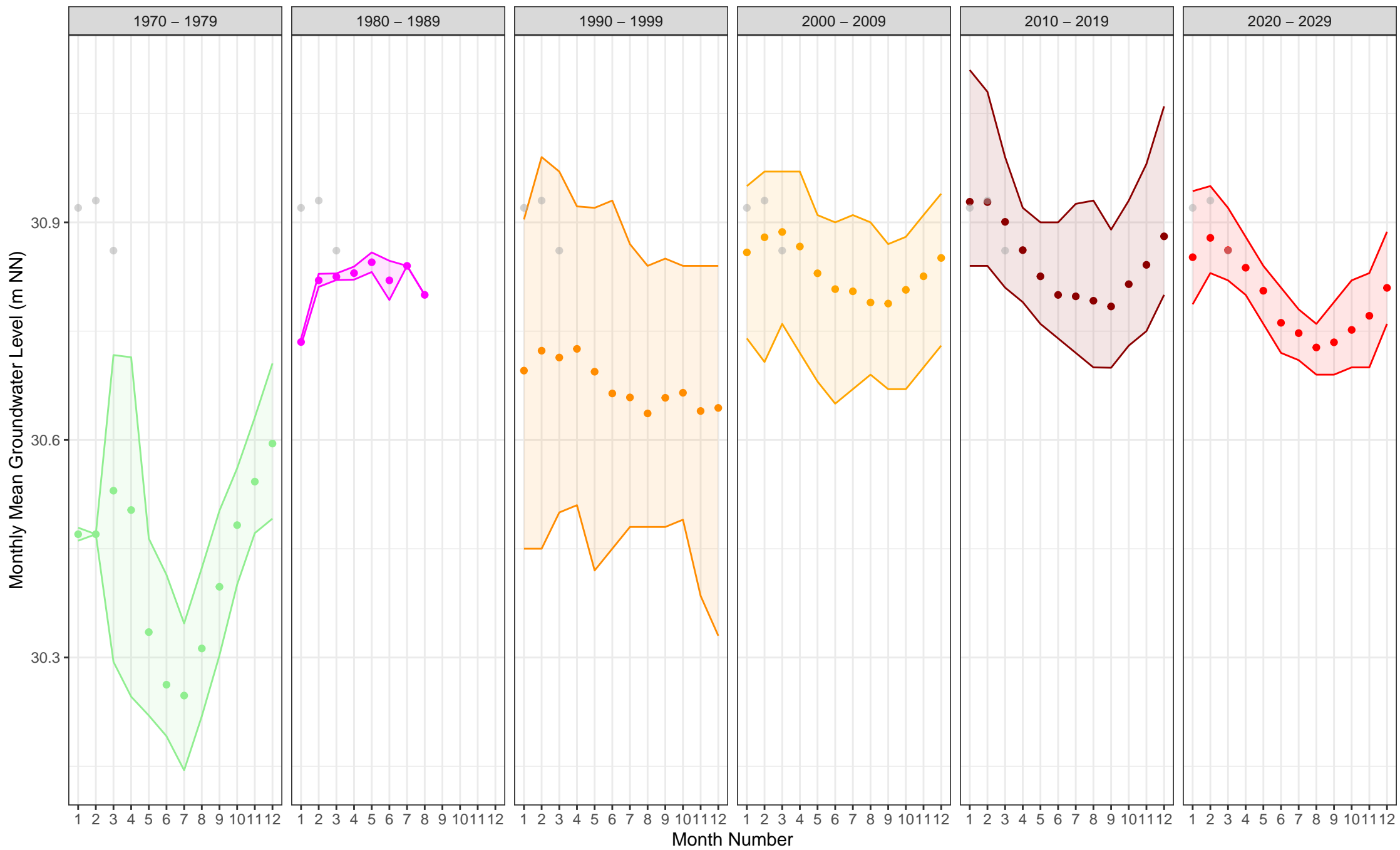
345 (Spandau, Hauptgrundwasserleiter (GWL 1.3 + 2), gok: 32.9 m, fok-fuk: 24.4–26.4 m)



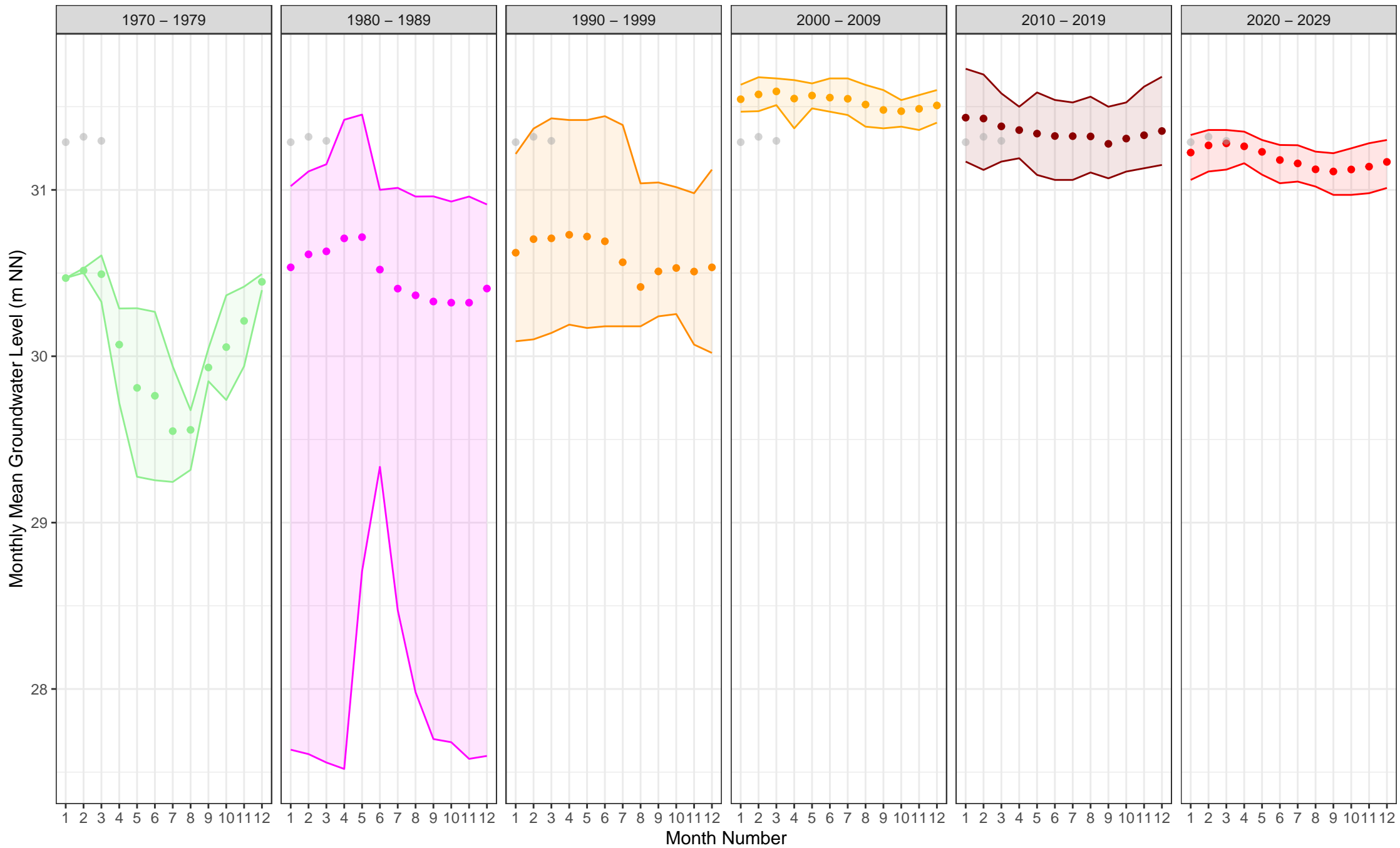
358 (Reinickendorf, Hauptgrundwasserleiter (GWL 1.3 + 2), gok: 34.1 m, fok-fuk: 8.9-9.9 m)



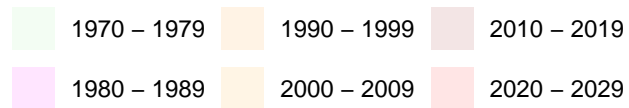
363 (Mitte, Hauptgrundwasserleiter (GWL 1.3 + 2), gok: 33.8 m, fok-fuk: 13.2–14.2 m)



366 (Mitte, Hauptgrundwasserleiter (GWL 1.3 + 2), gok: 34.9 m, fok-fuk: 8.0–10.0 m)



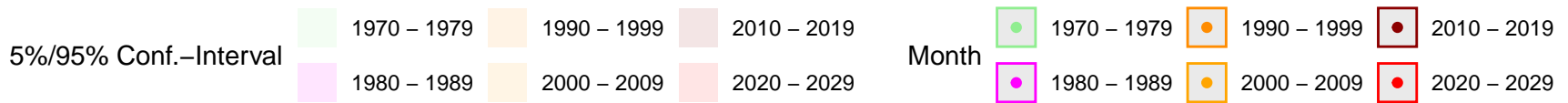
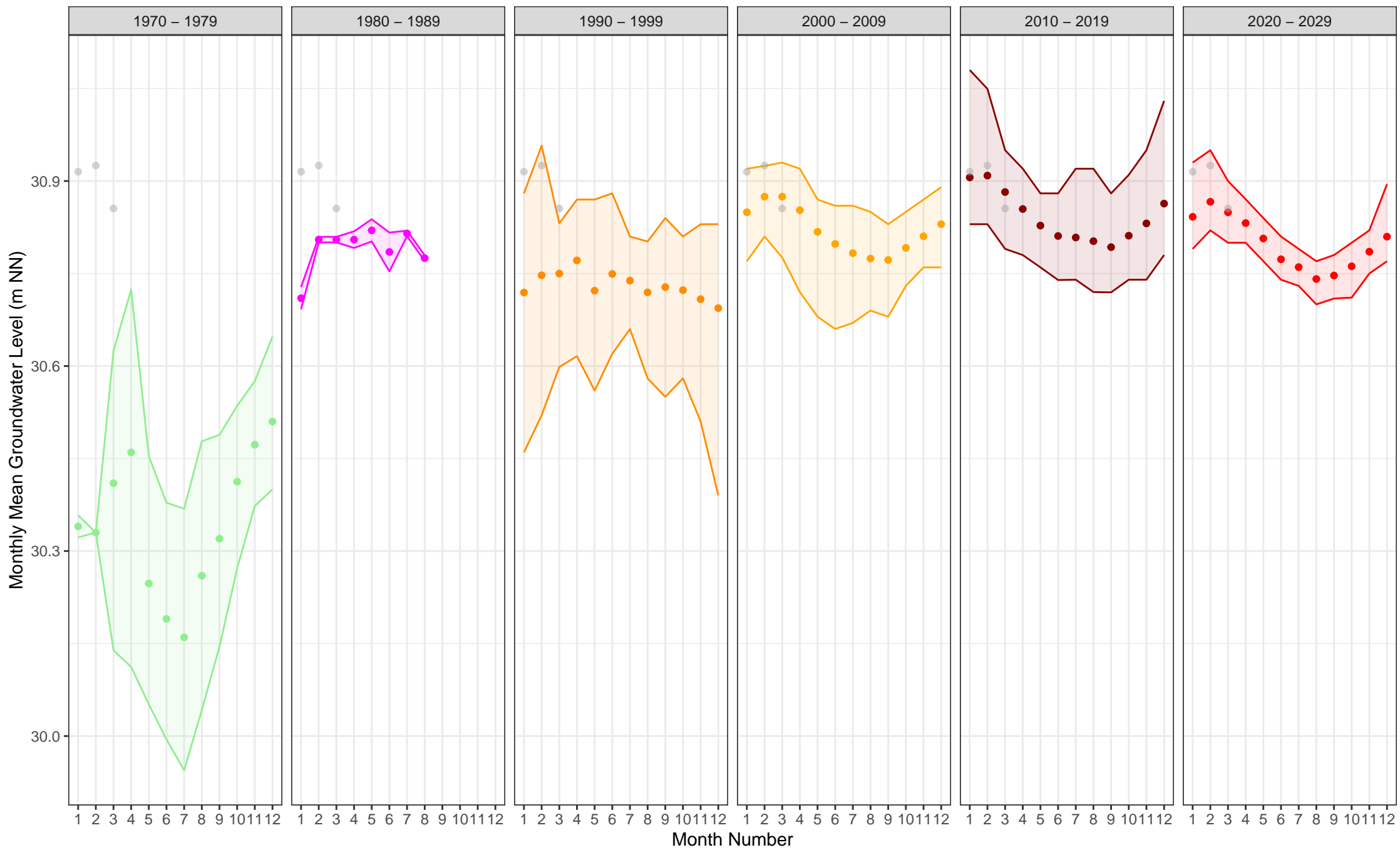
5%/95% Conf.-Interval



Month



370 (Mitte, Hauptgrundwasserleiter (GWL 1.3 + 2), gok: 34.2 m, fok-fuk: 13.1–14.1 m)

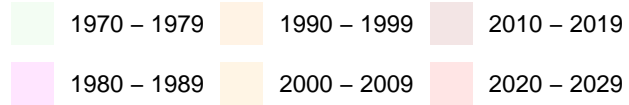




377 (Spandau, Hauptgrundwasserleiter (GWL 1.3 + 2), gok: 32.3 m, fok-fuk: 14.2–15.2 m)



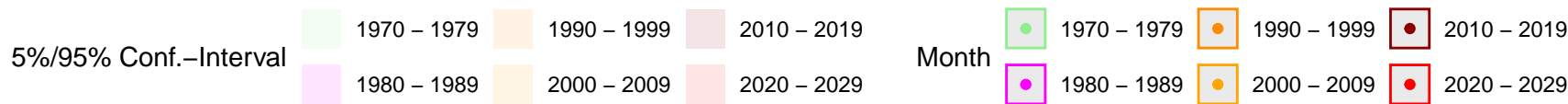
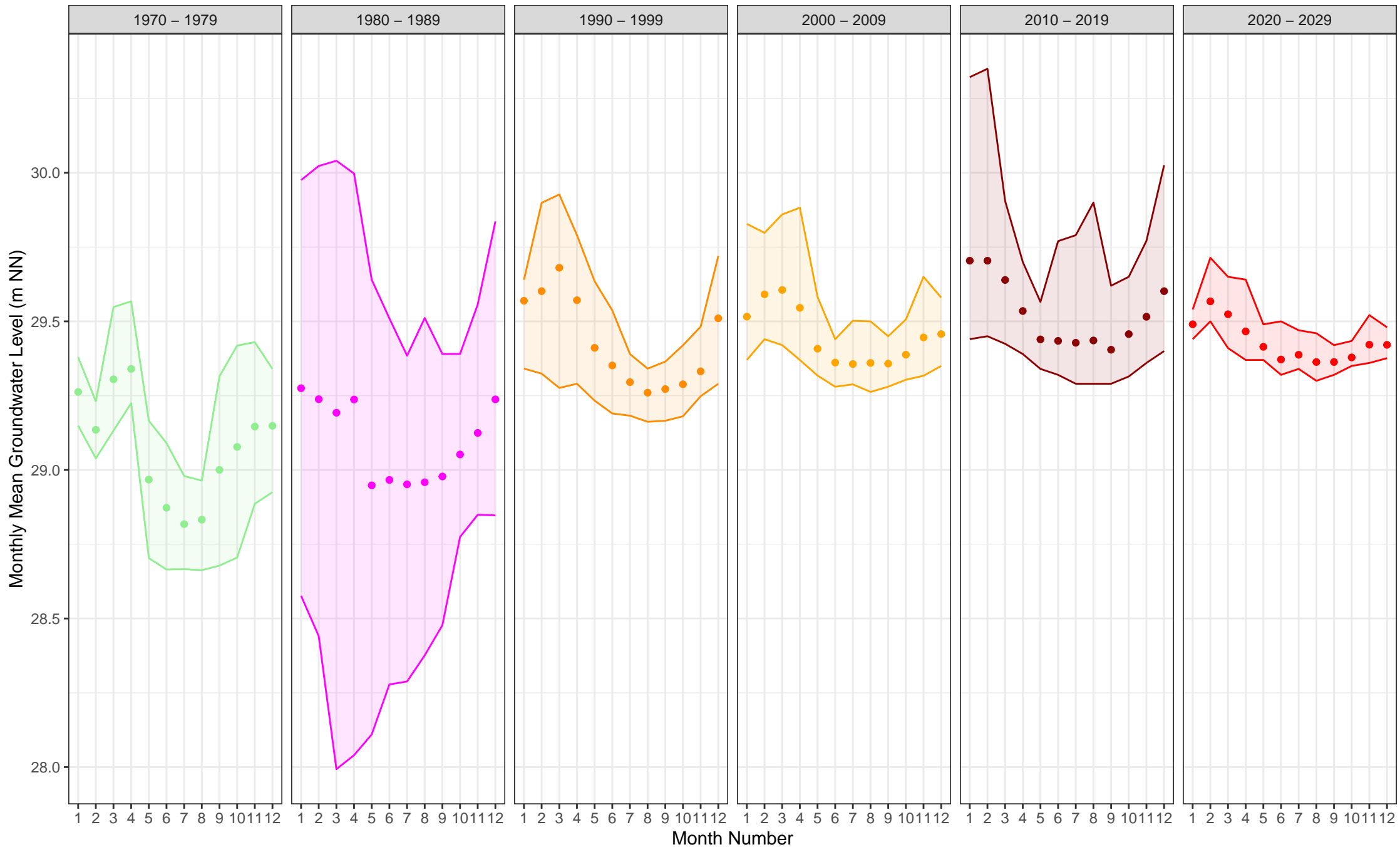
5%/95% Conf.-Interval



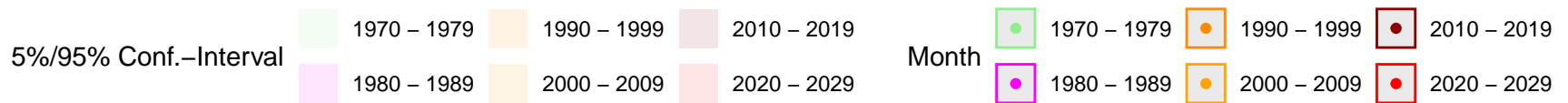
Month



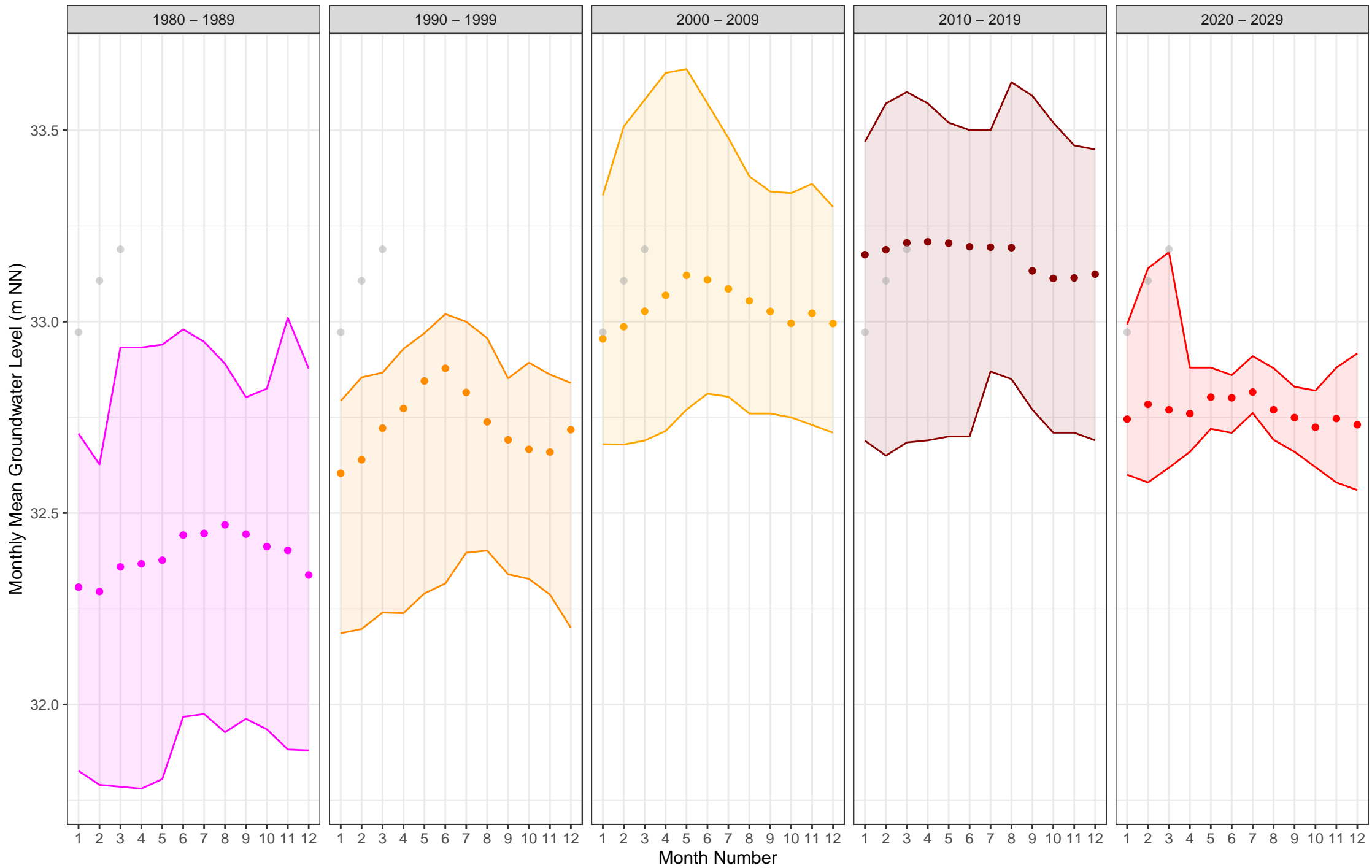
380 (Spandau, Hauptgrundwasserleiter (GWL 1.3 + 2), gok: 32.4 m, fok-fuk: 15.0–16.0 m)




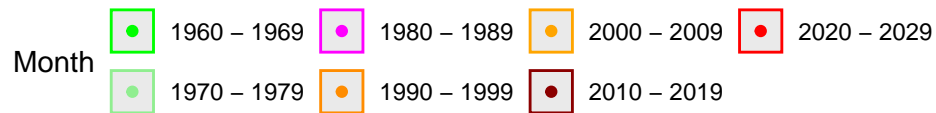
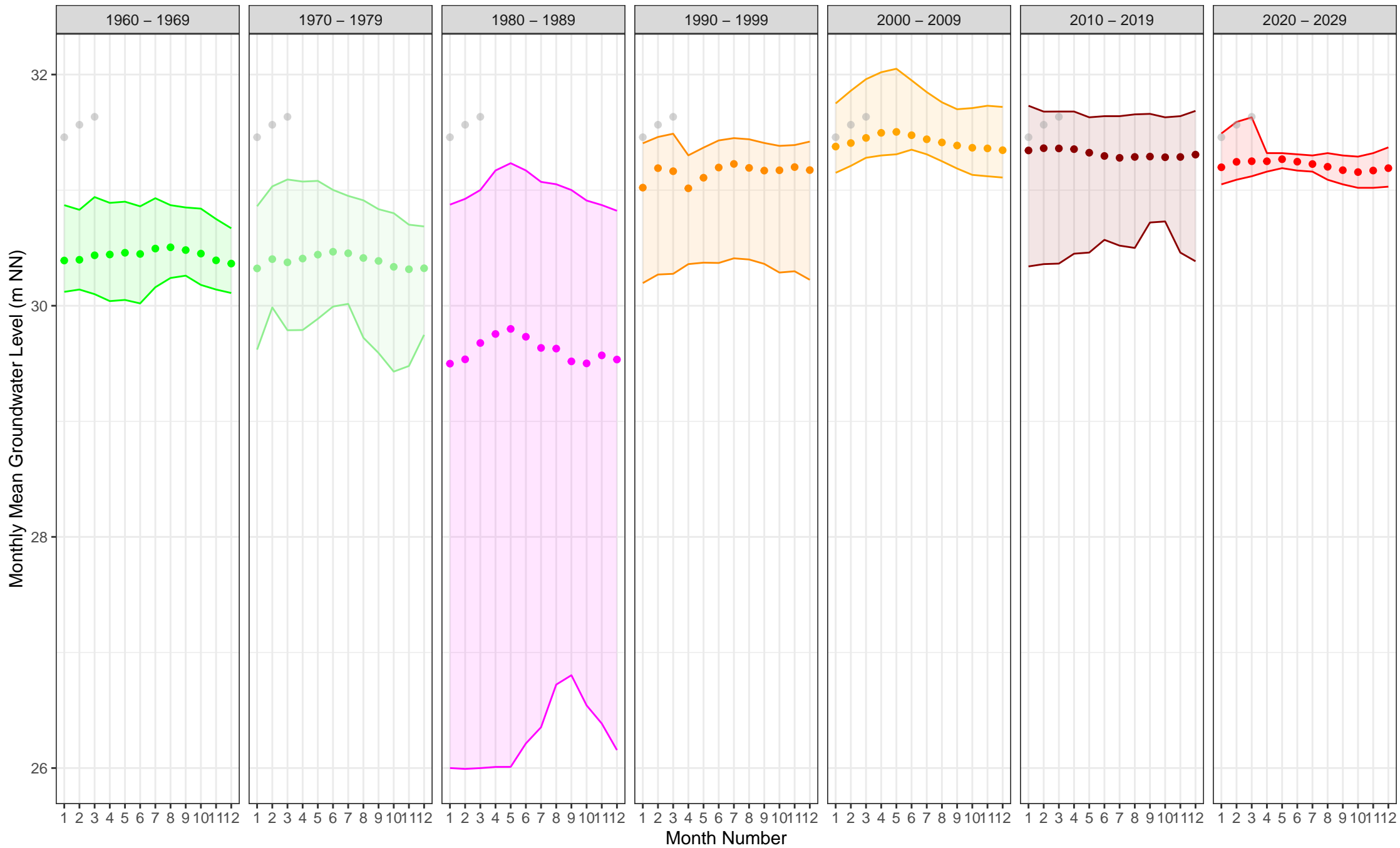
384 (Spandau, Hauptgrundwasserleiter (GWL 1.3 + 2), gok: 32.9 m, fok-fuk: 14.4–15.4 m)



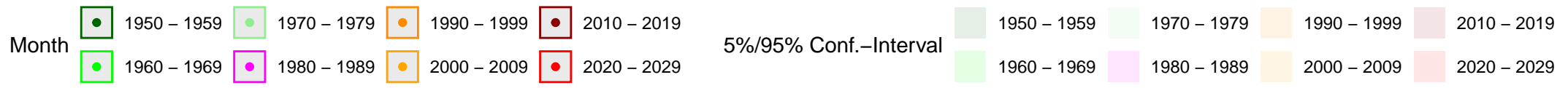
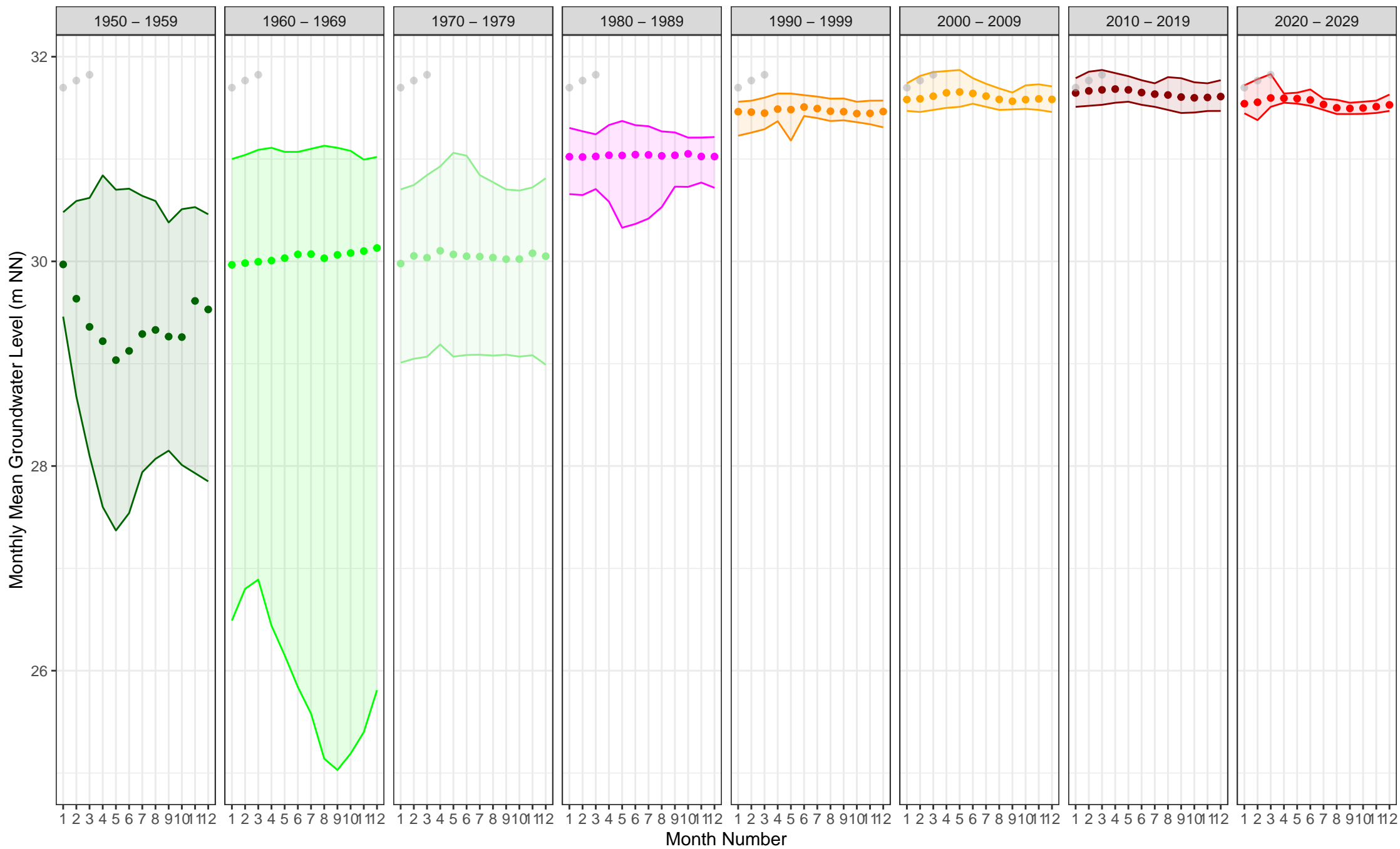
399 (Reinickendorf, Hauptgrundwasserleiter (GWL 1.3 + 2), gok: 37.5 m, fok-fuk: 9.6–10.6 m)



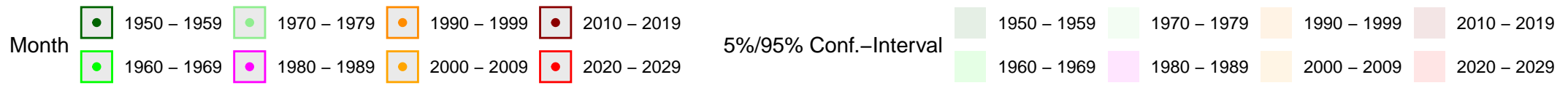
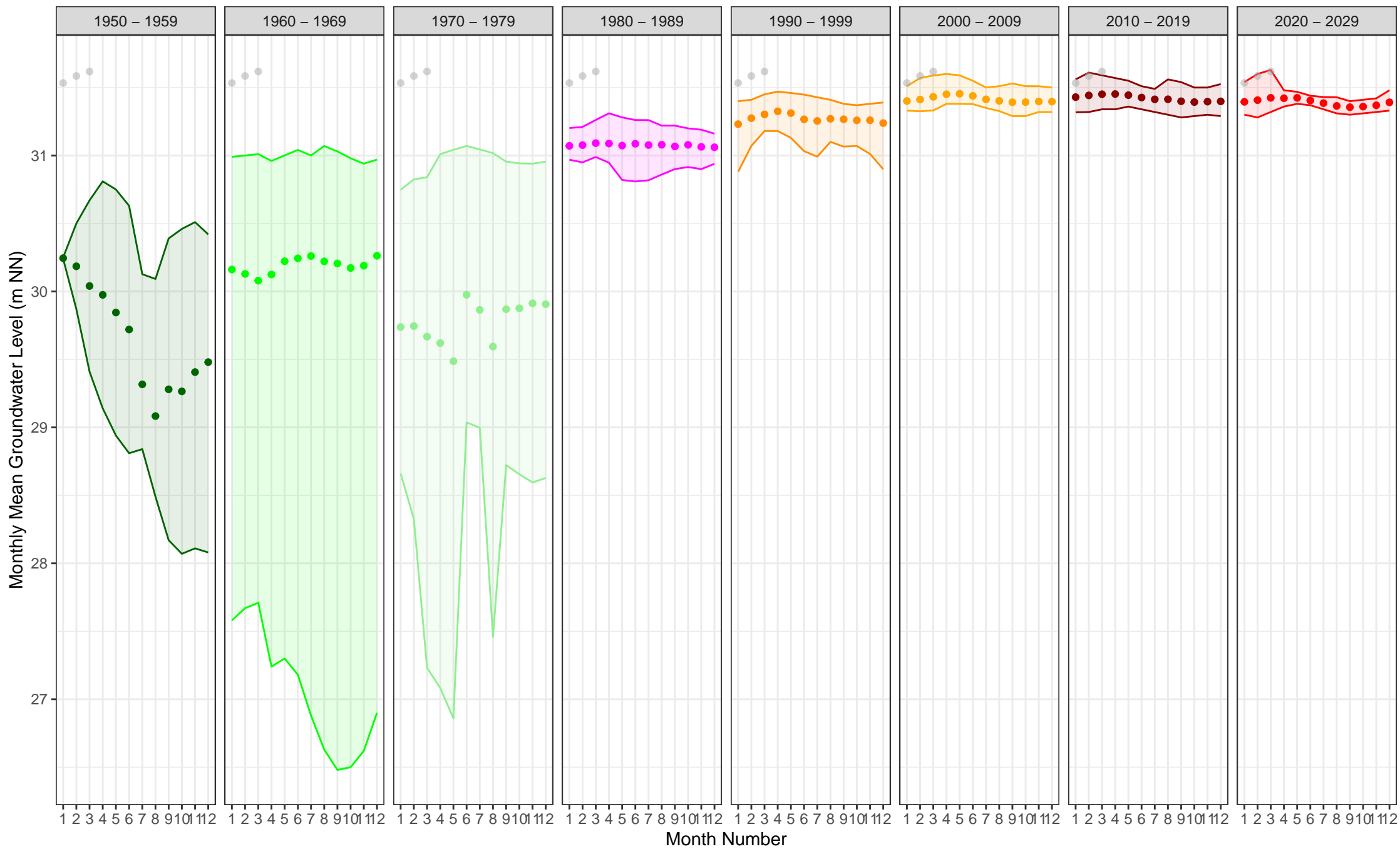
401 (Reinickendorf, Hauptgrundwasserleiter (GWL 1.3 + 2), gok: 35.8 m, fok-fuk: 11.7–12.7 m)



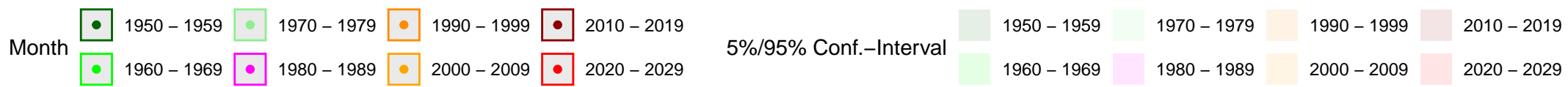
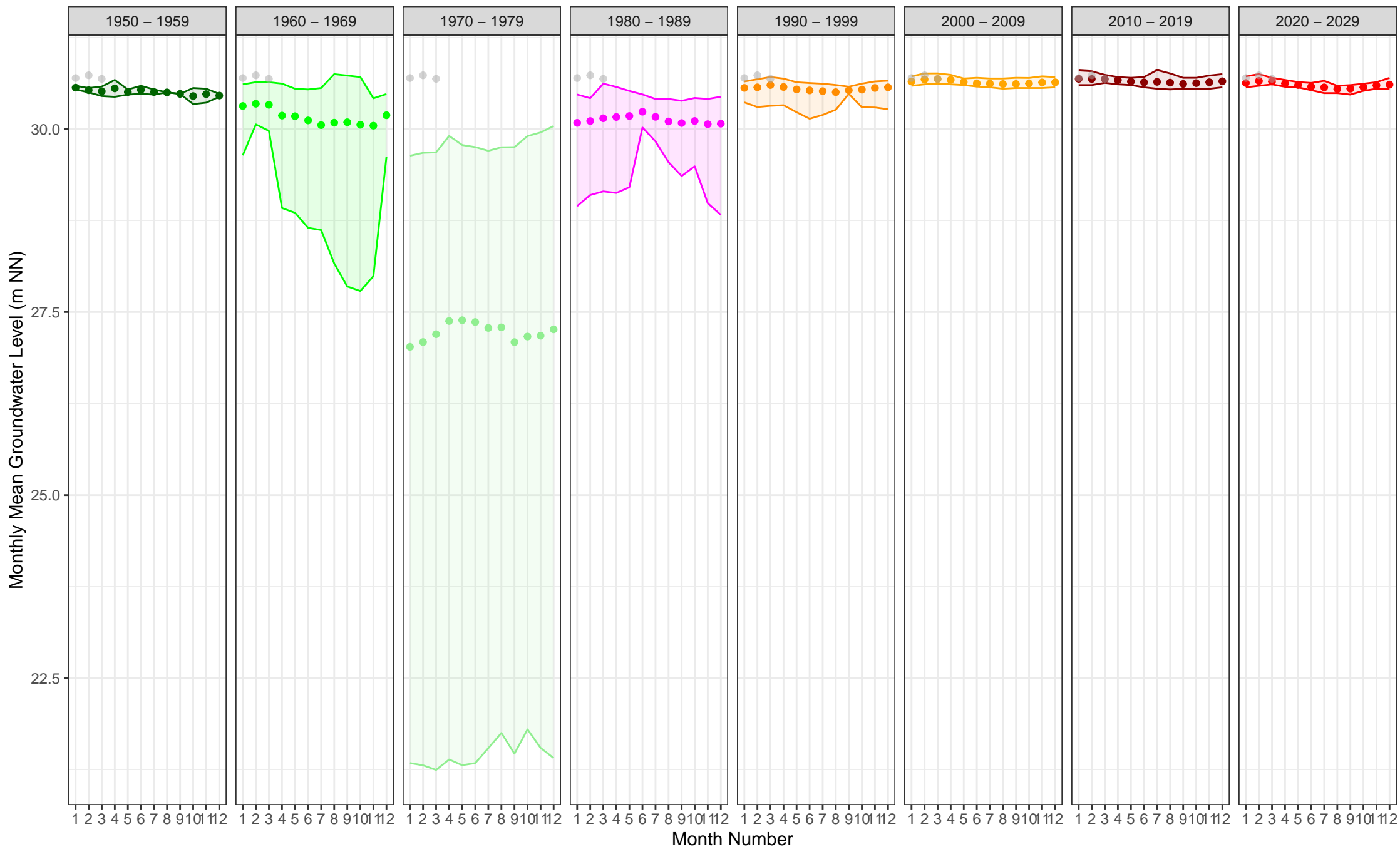
404 (Mitte, Hauptgrundwasserleiter (GWL 1.3 + 2), gok: 36.8 m, fok-fuk: 14.2–15.2 m)



405 (Mitte, Hauptgrundwasserleiter (GWL 1.3 + 2), gok: 35.4 m, fok-fuk: 17.5–18.5 m)

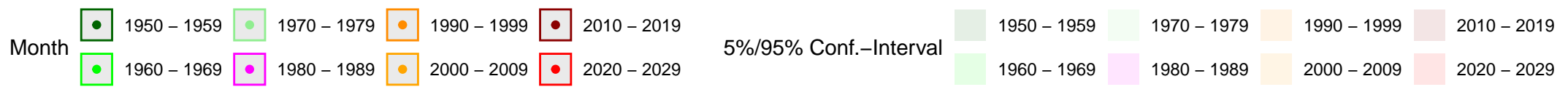
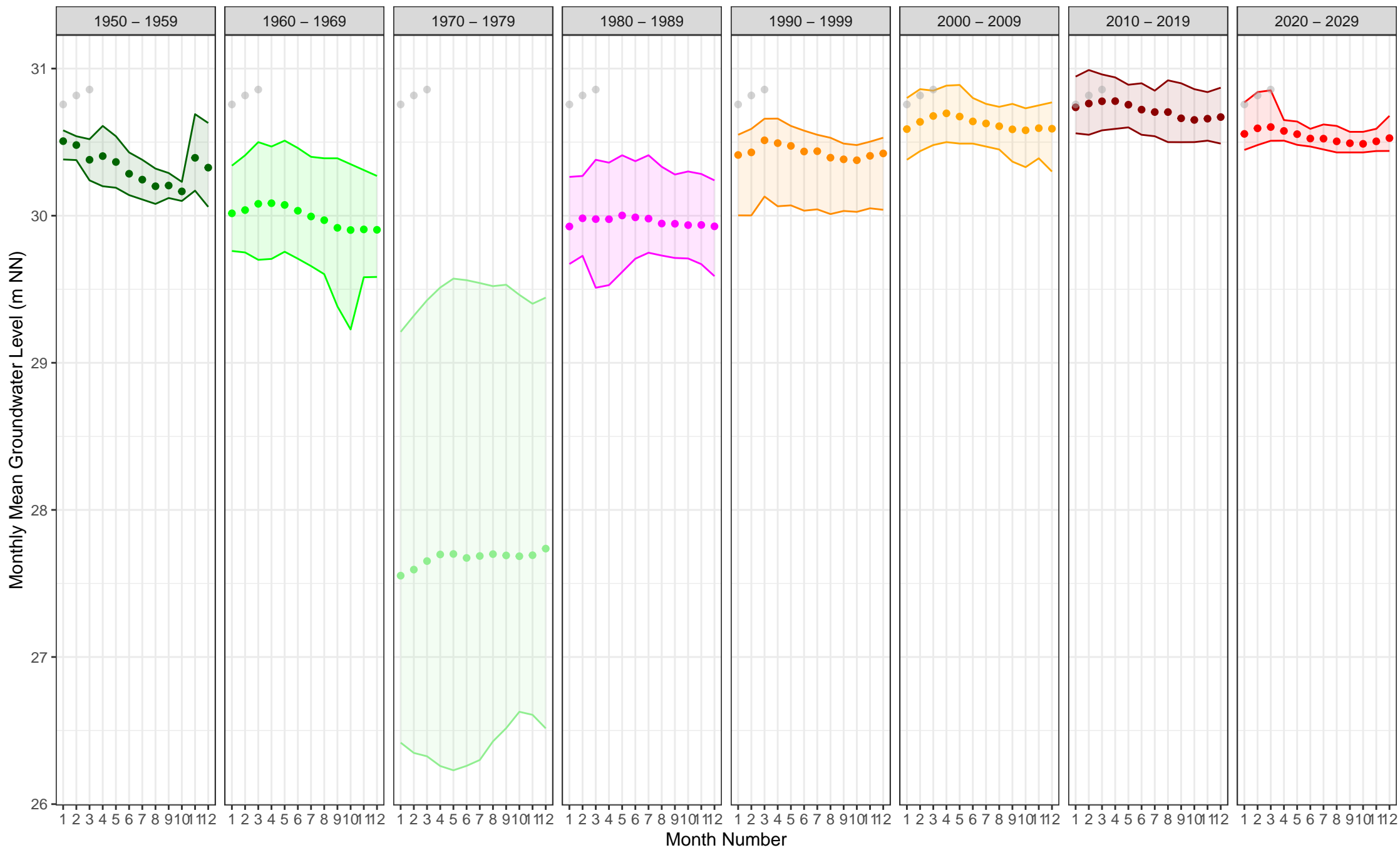


407 (Charlottenburg–Wilmersdorf, Hauptgrundwasserleiter (GWL 1.3 + 2), gok: 33.5 m, fok–fuk: 10.2–11.2 m)

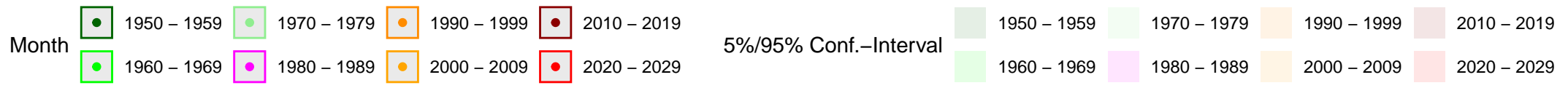
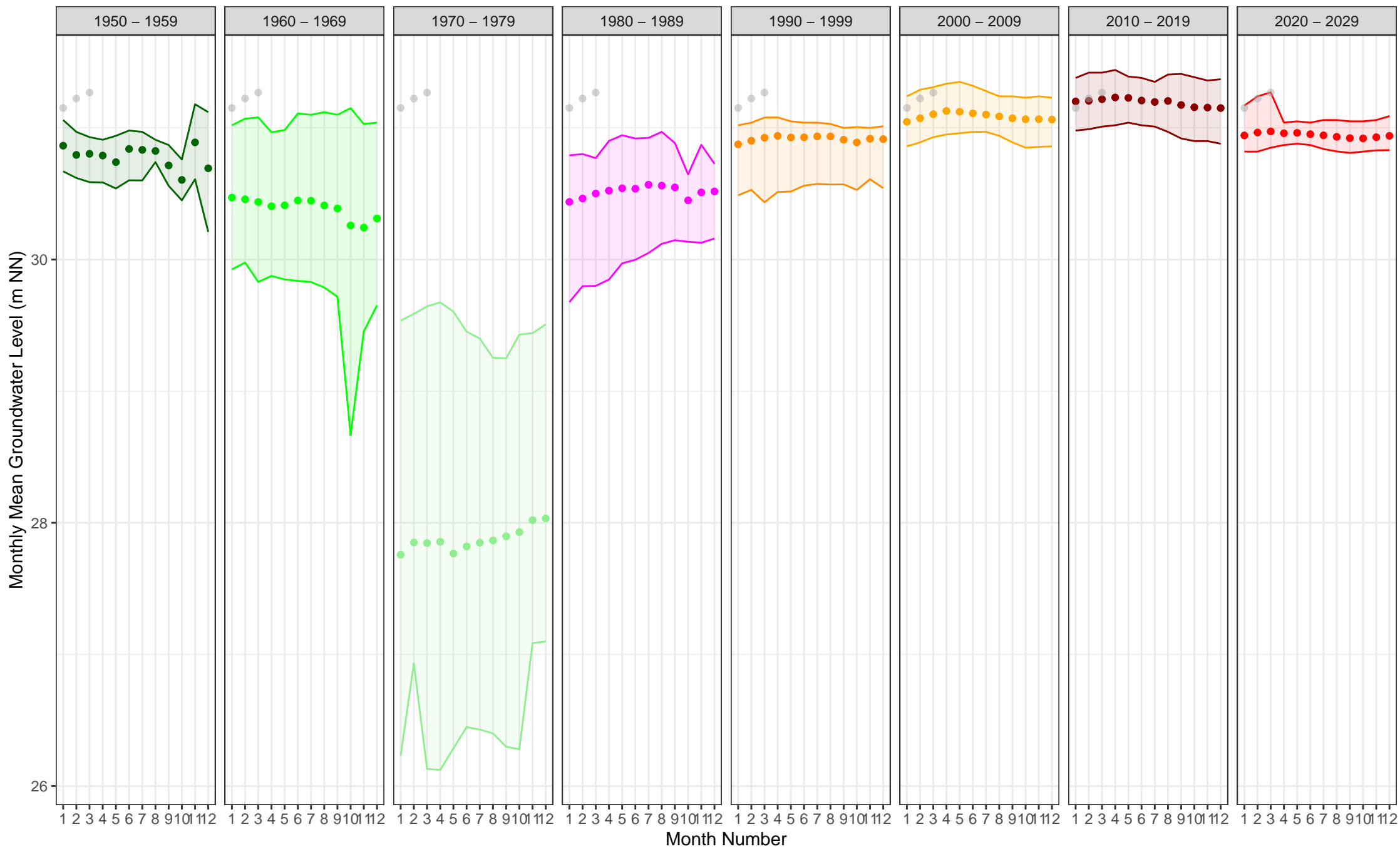




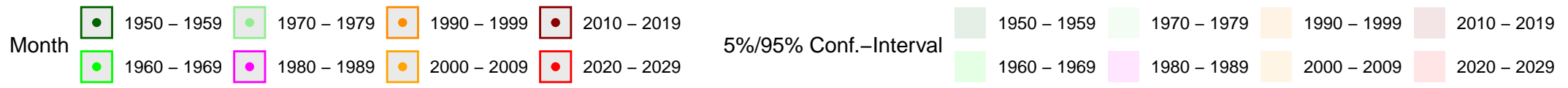
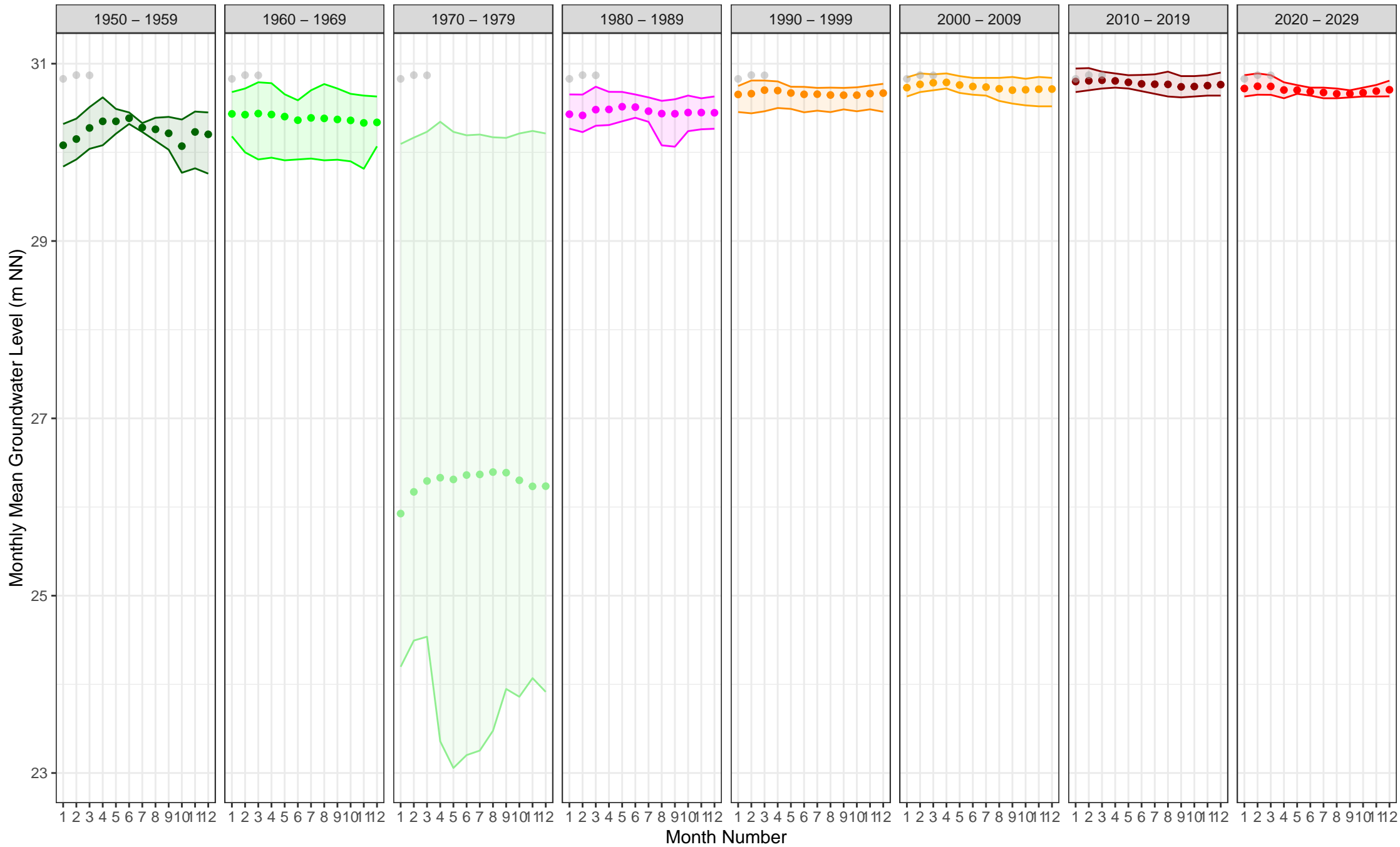
425 (Charlottenburg–Wilmerdorf, Hauptgrundwasserleiter (GWL 1.3 + 2), gok: 33.7 m, fok–fuk: 13.9–14.9 m)



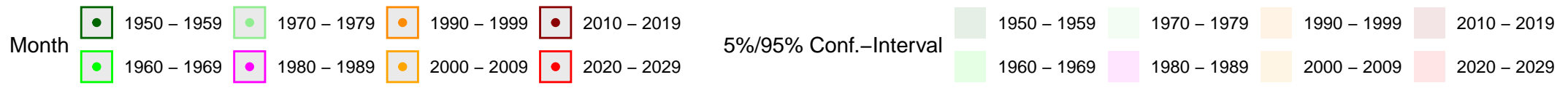
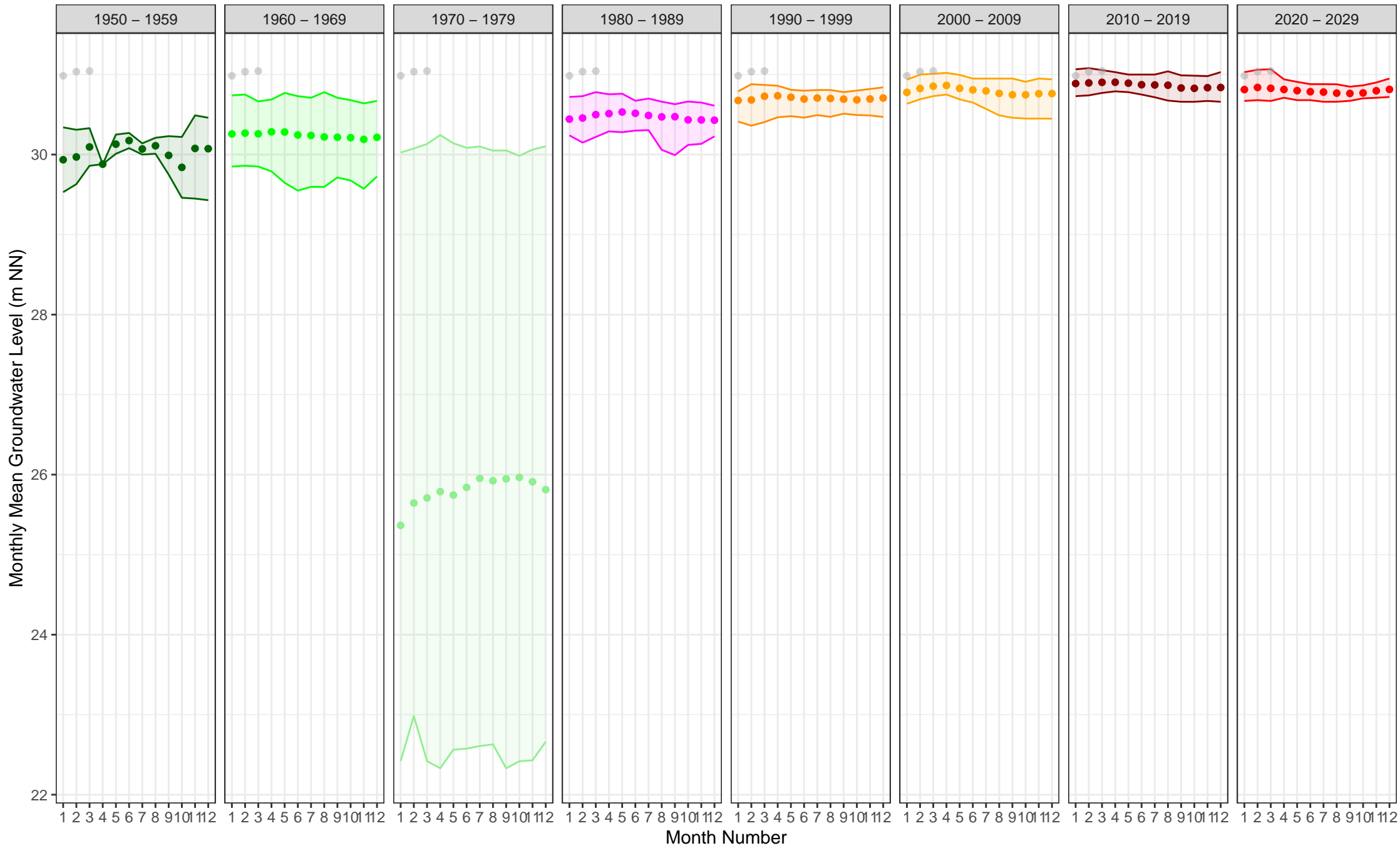
426 (Charlottenburg–Wilmerdorf, Hauptgrundwasserleiter (GWL 1.3 + 2), gok: 34.4 m, fok–fuk: 8.9–9.9 m)



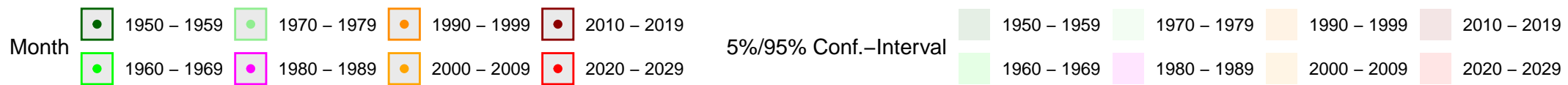
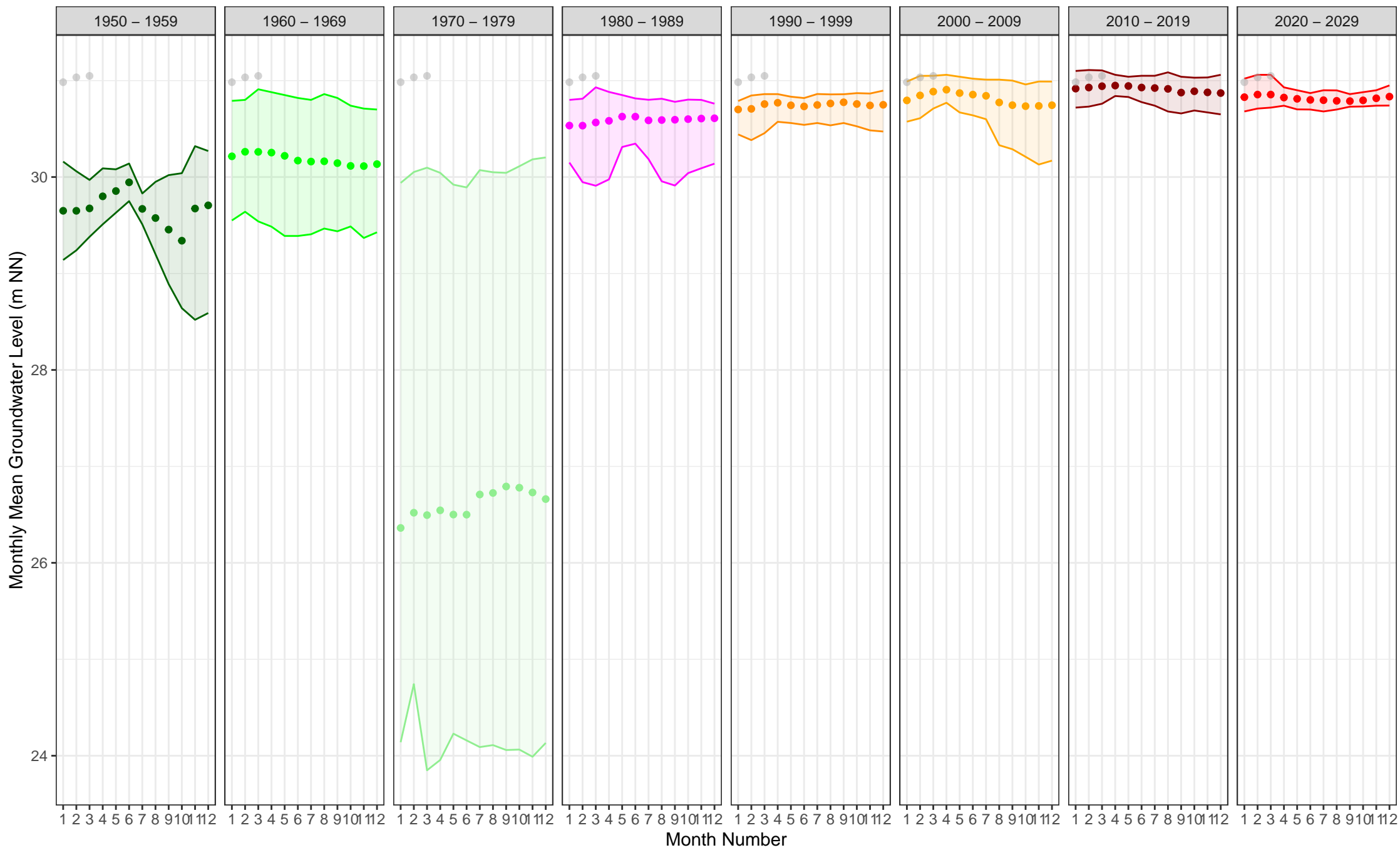
429 (Charlottenburg–Wilmerdorf, Hauptgrundwasserleiter (GWL 1.3 + 2), gok: 33.8 m, fok–fuk: 13.2–14.2 m)



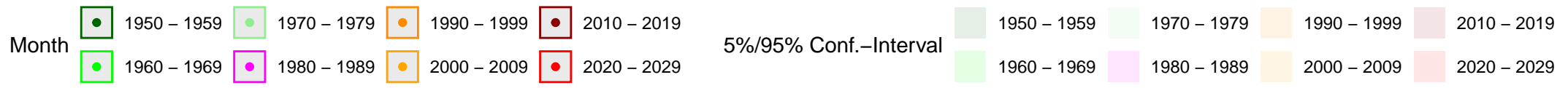
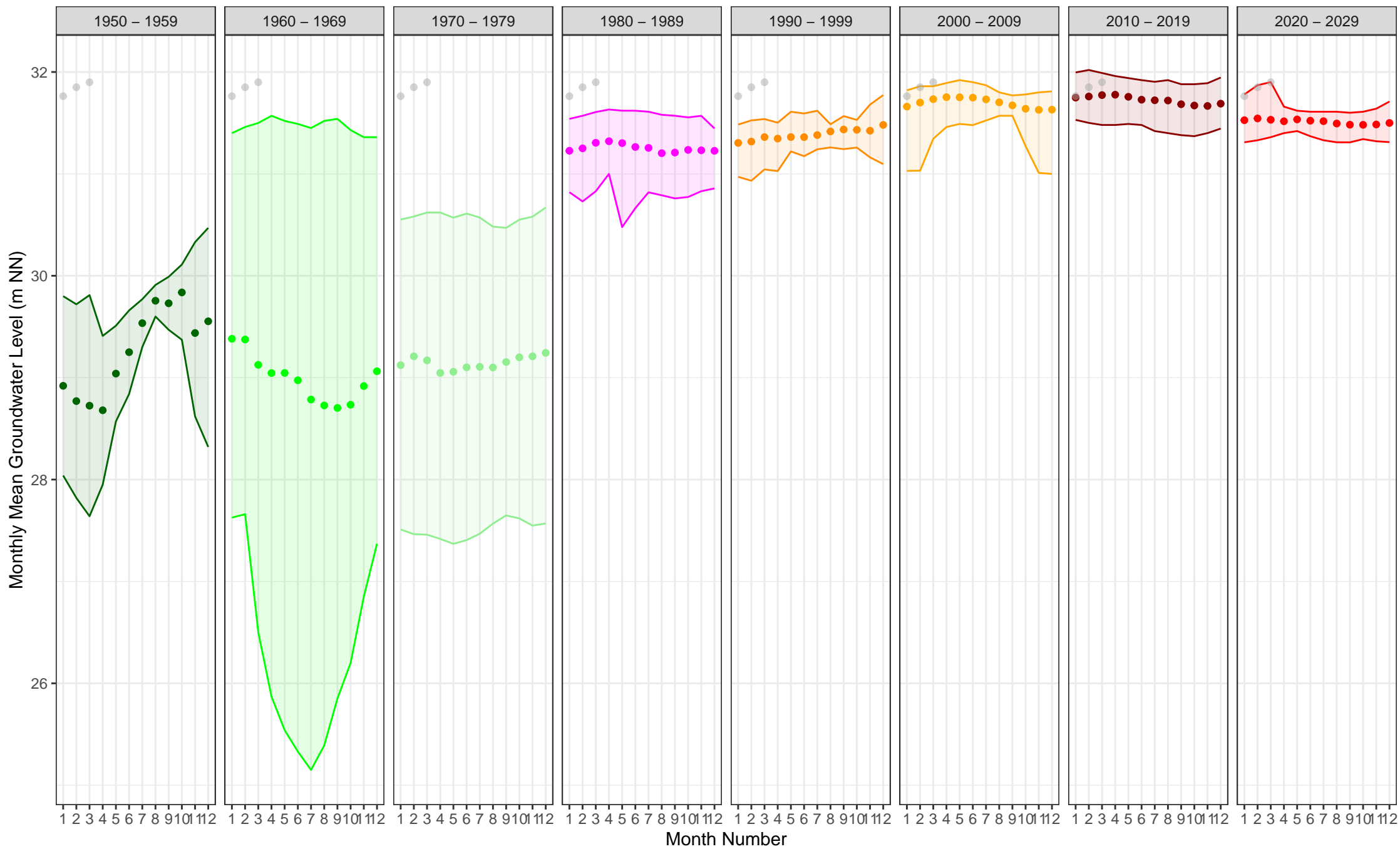
430 (Charlottenburg–Wilmerdorf, Hauptgrundwasserleiter (GWL 1.3 + 2), gok: 35.6 m, fok–fuk: 20.0–21.0 m)



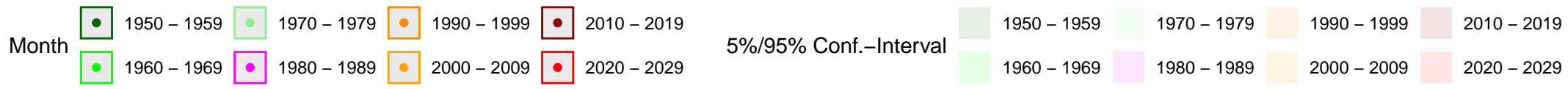
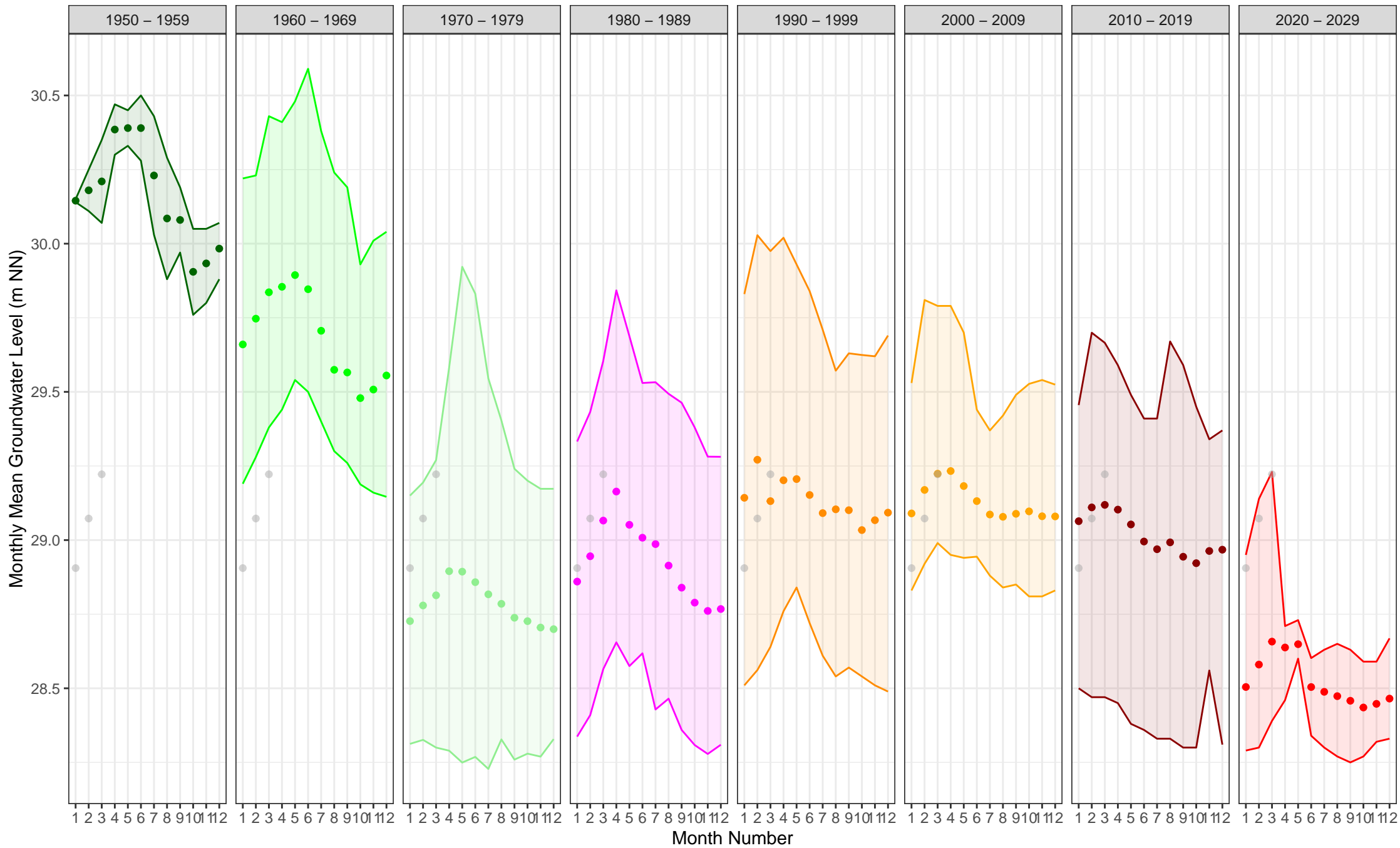
432 (Charlottenburg–Wilmerdorf, Hauptgrundwasserleiter (GWL 1.3 + 2), gok: 36.6 m, fok–fuk: 14.4–15.4 m)



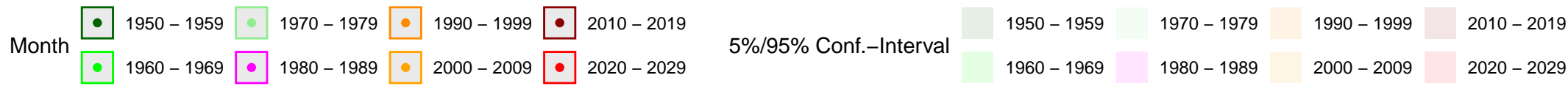
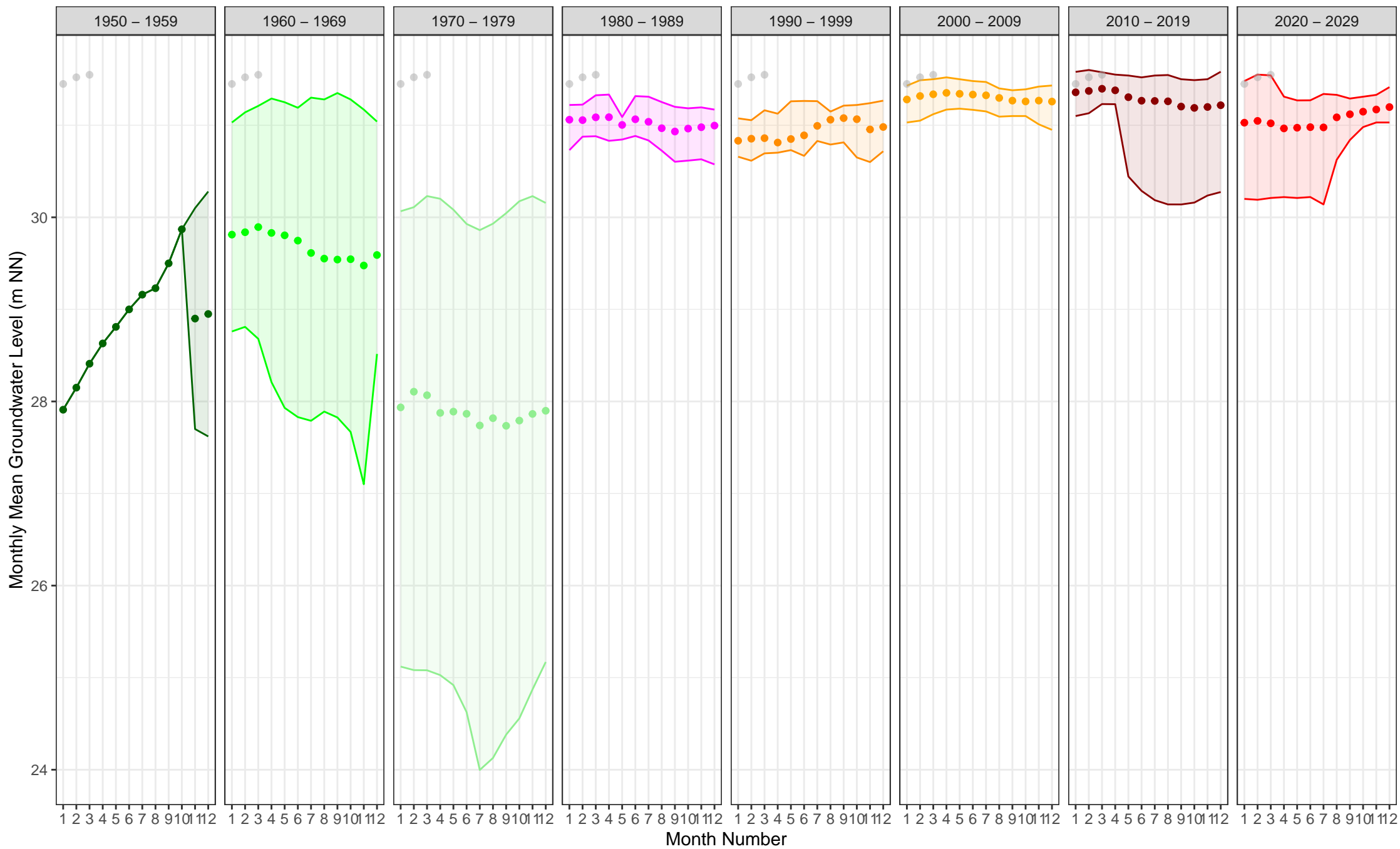
439 (Charlottenburg–Wilmerdorf, Hauptgrundwasserleiter (GWL 1.3 + 2), gok: 35.0 m, fok–fuk: 8.2–9.2 m)



440 (Spandau, Hauptgrundwasserleiter (GWL 1.3 + 2), gok: 32.7 m, fok-fuk: 18.6–19.6 m)

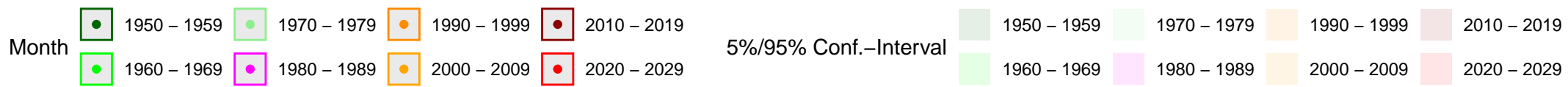
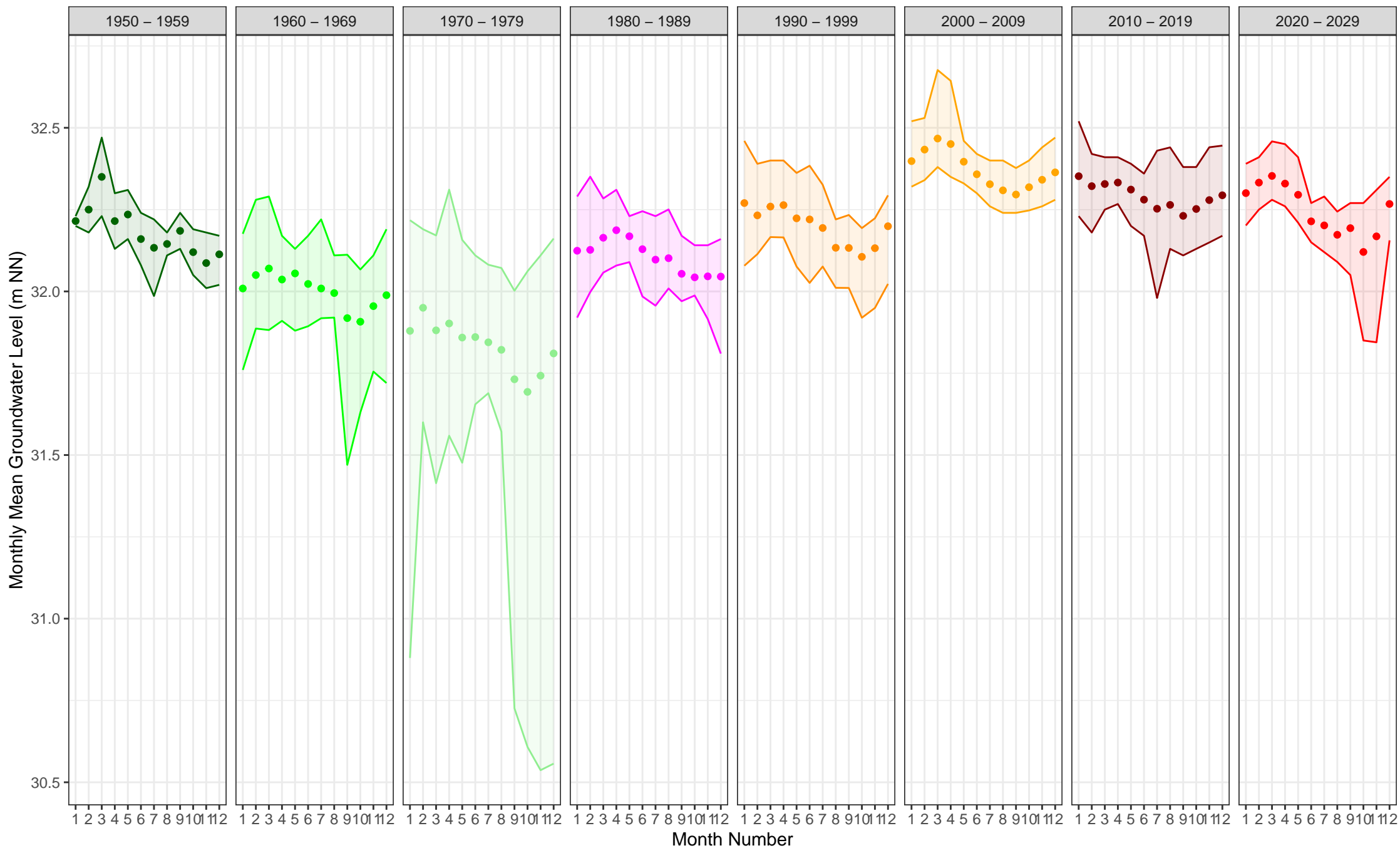


446 (Charlottenburg–Wilmerdorf, Hauptgrundwasserleiter (GWL 1.3 + 2), gok: 35.1 m, fok–fuk: 23.4–24.4 m)

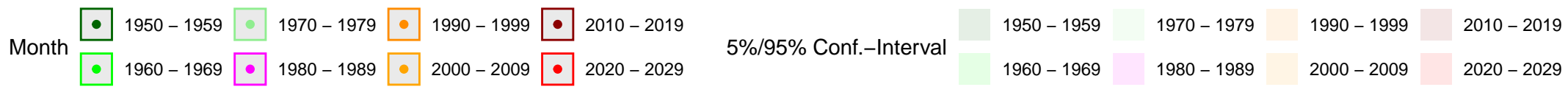
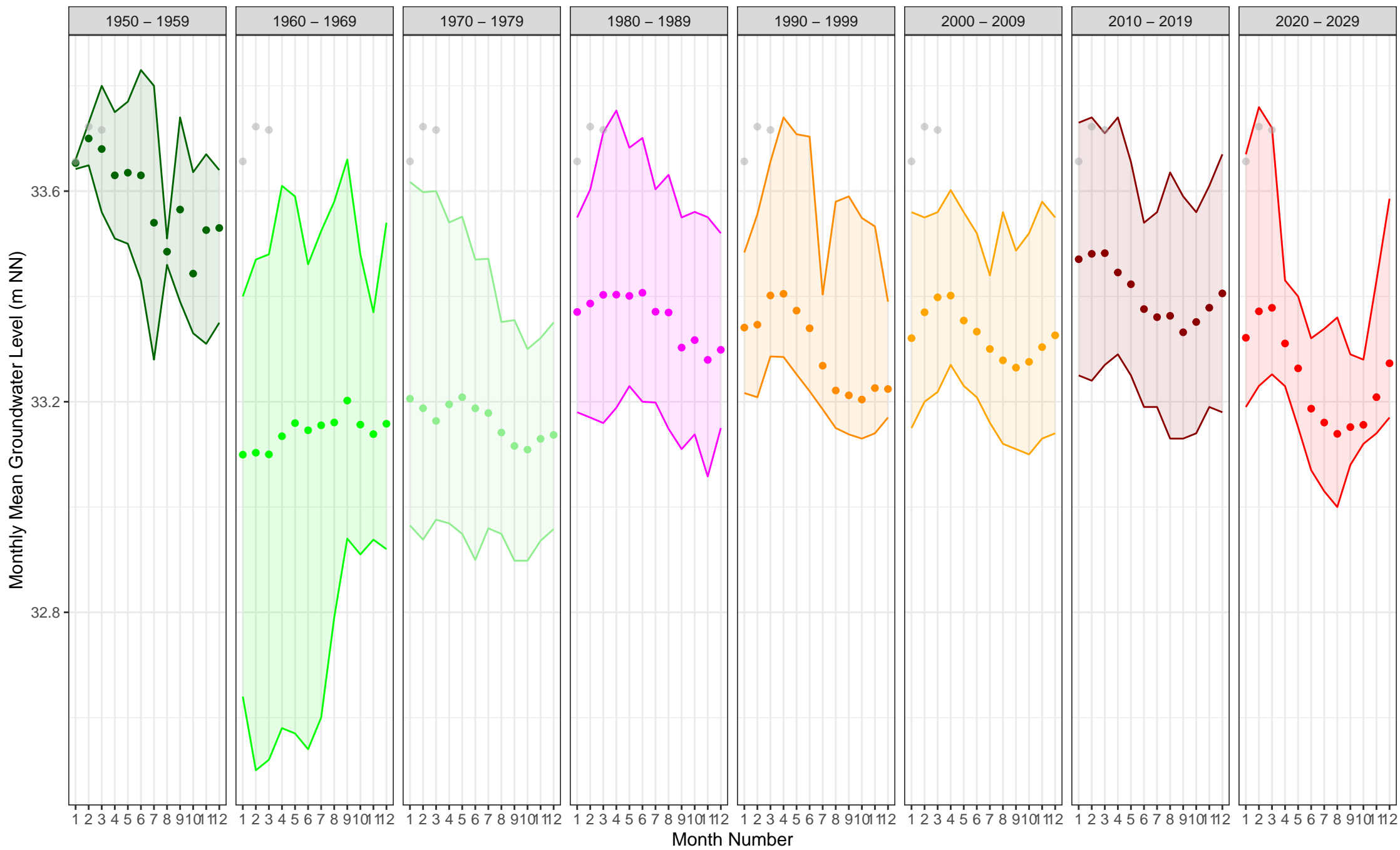




492 (Neukölln, Hauptgrundwasserleiter (GWL 1.3 + 2), gok: 34.7 m, fok-fuk: 9.0–10.0 m)

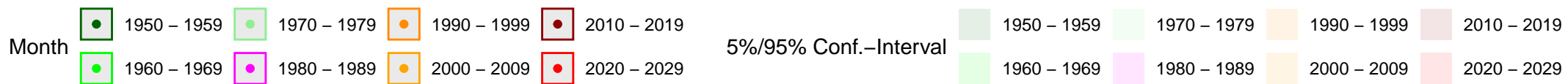
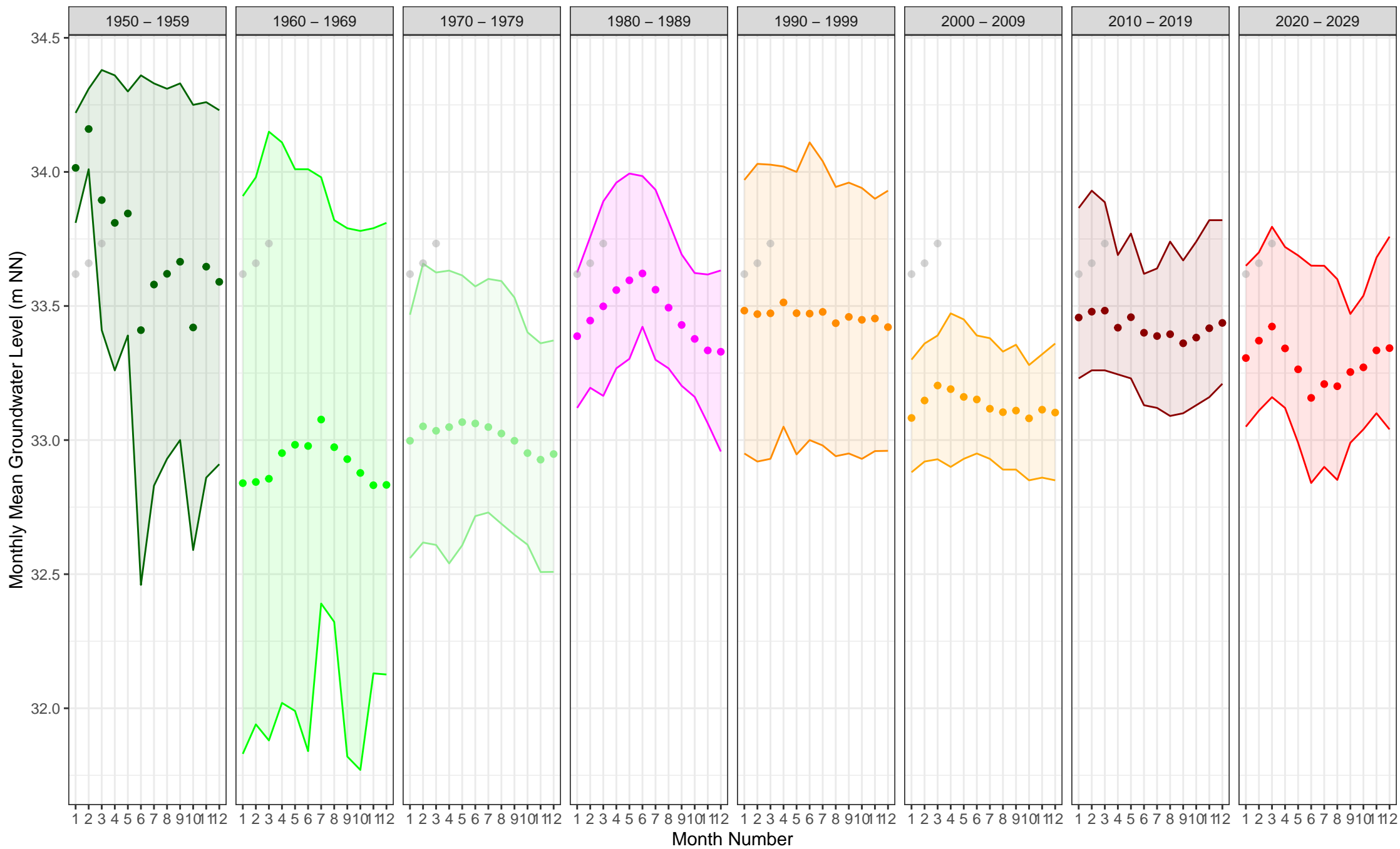


496 (Neukölln, Hauptgrundwasserleiter (GWL 1.3 + 2), gok: 36.9 m, fok-fuk: 14.2–15.2 m)

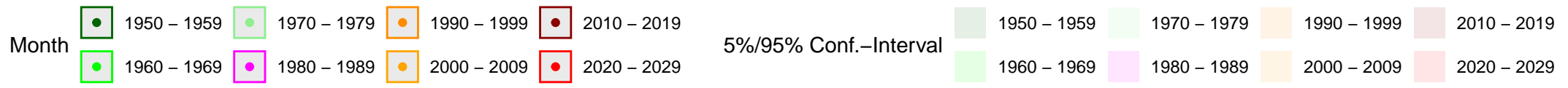
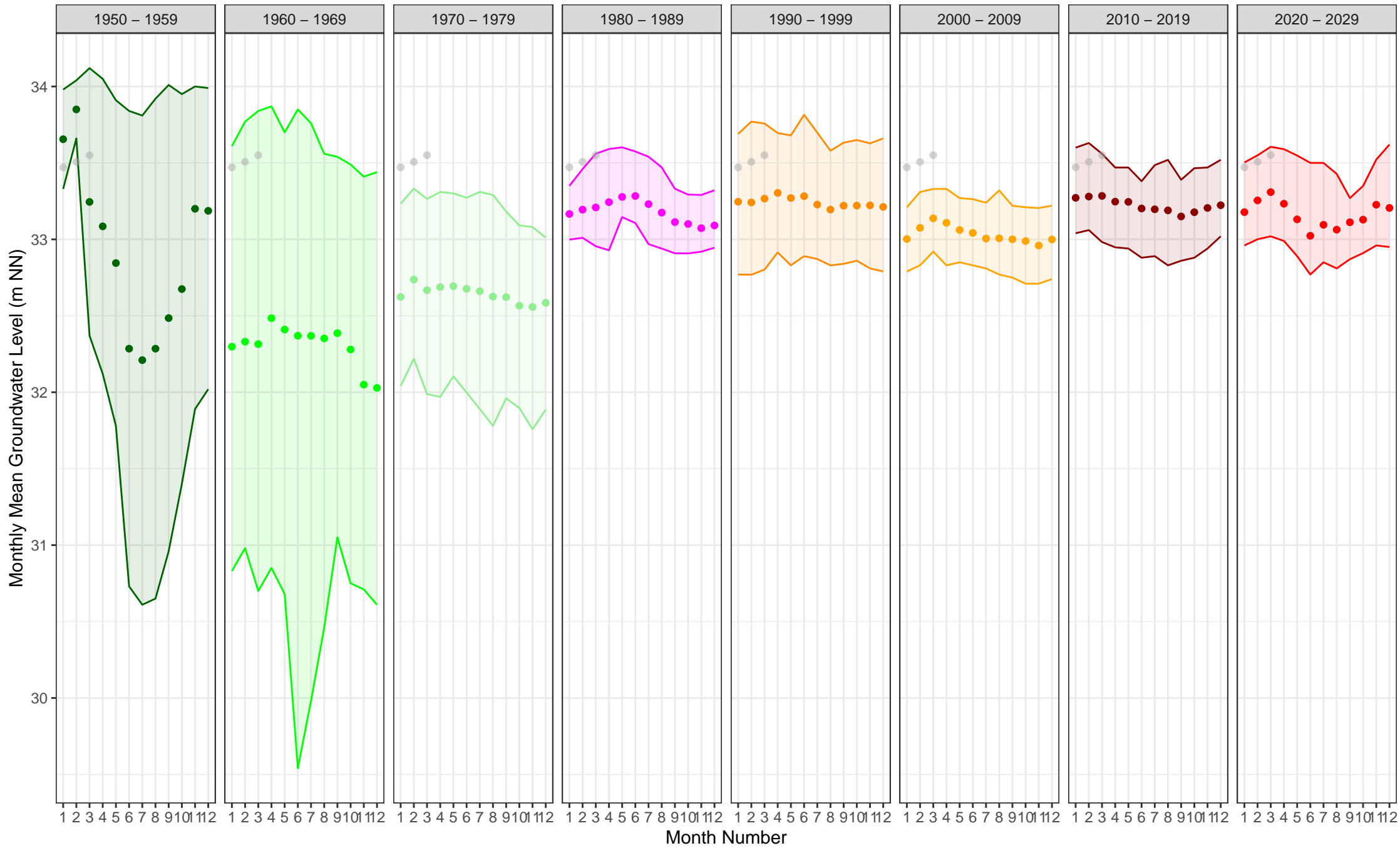




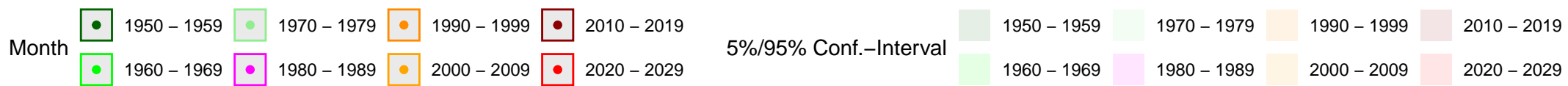
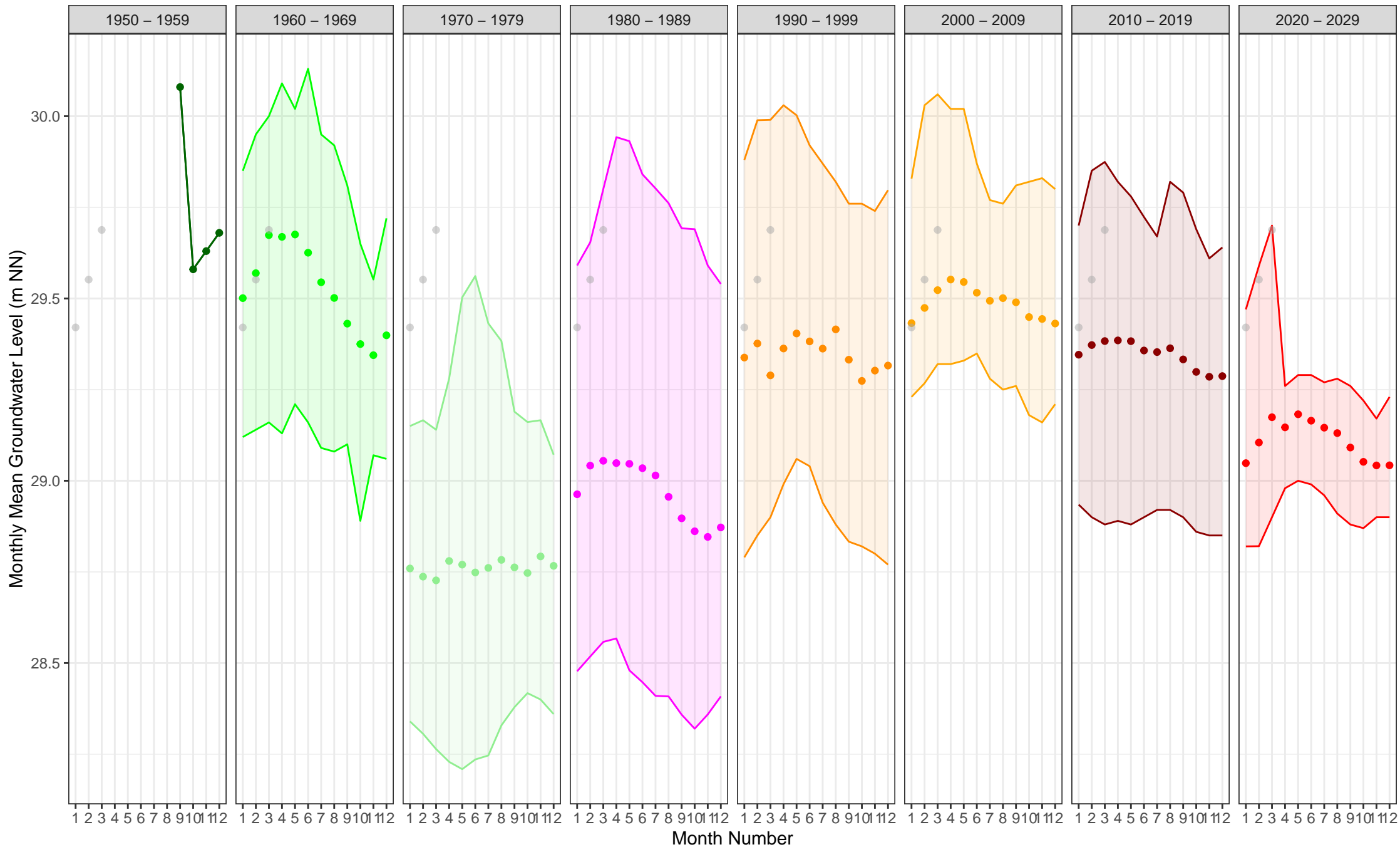
500 (Neukölln, Hauptgrundwasserleiter (GWL 1.3 + 2), gok: 37.5 m, fok-fuk: 14.6–15.6 m)



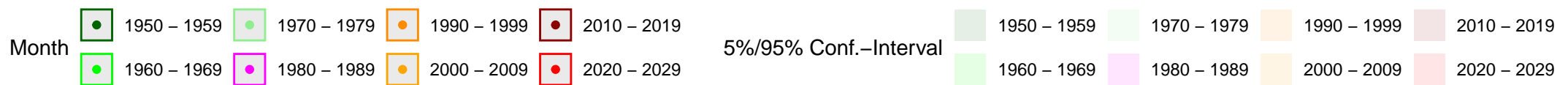
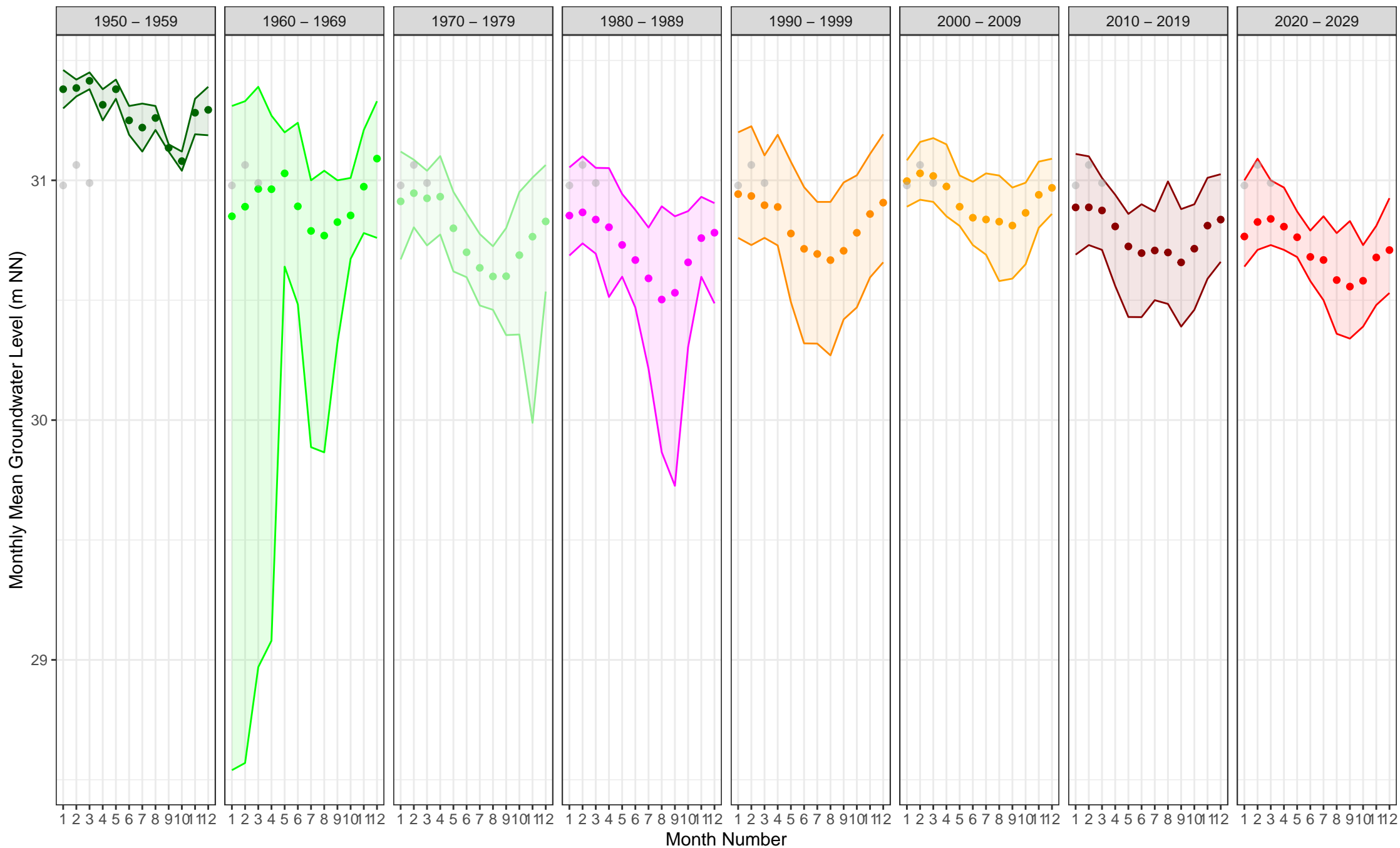
501 (Neukölln, Hauptgrundwasserleiter (GWL 1.3 + 2), gok: 36.4 m, fok-fuk: 15.0–16.0 m)



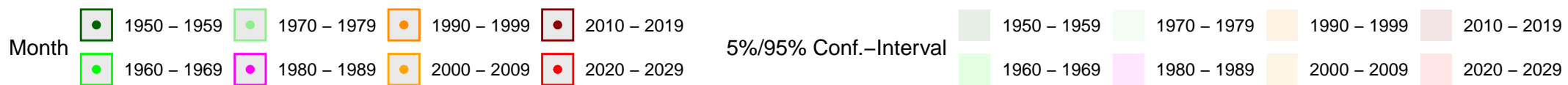
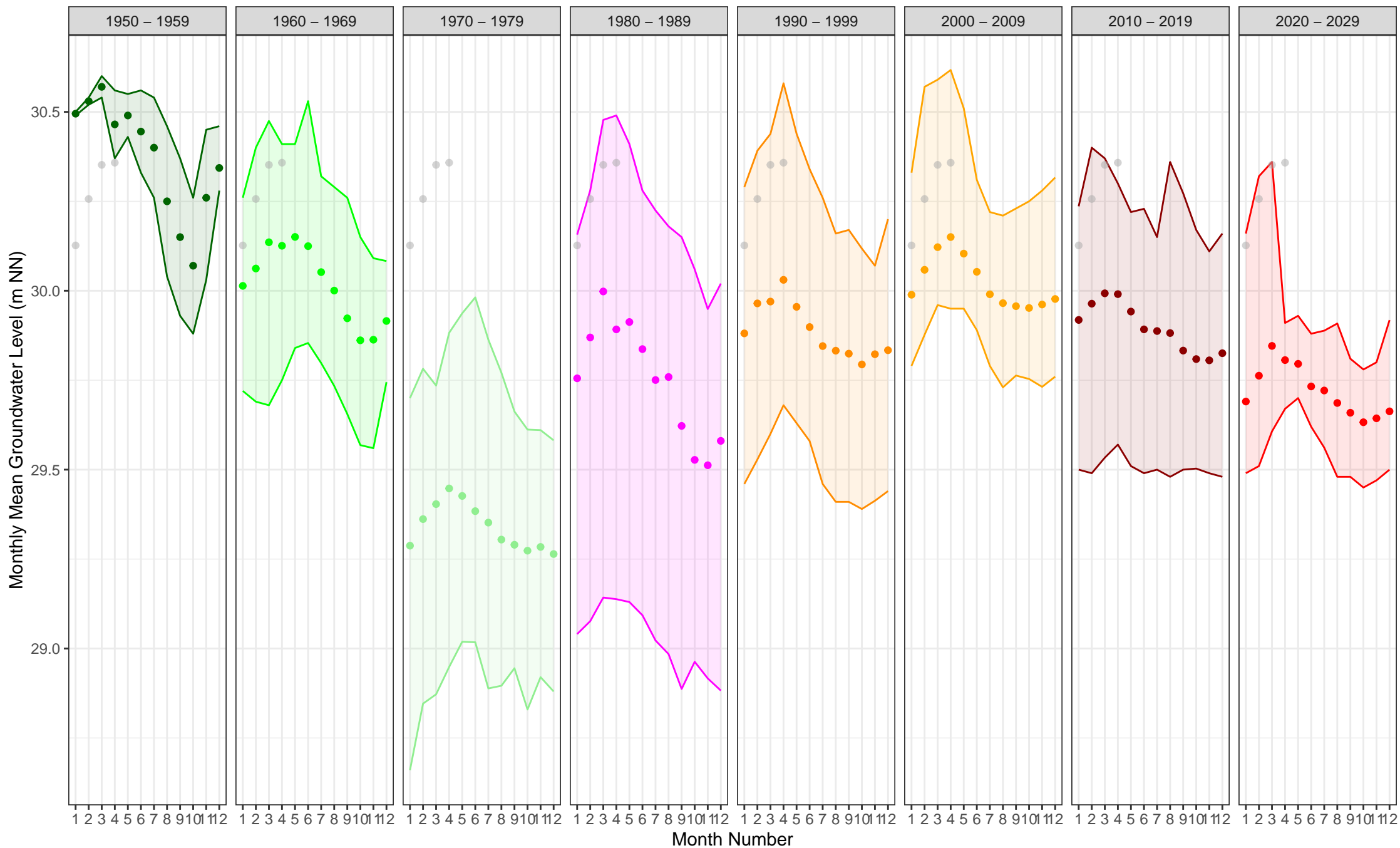
510 (Spandau, Hauptgrundwasserleiter (GWL 1.3 + 2), gok: 33.4 m, fok-fuk: 7.0–8.0 m)



511 (Spandau, Hauptgrundwasserleiter (GWL 1.3 + 2), gok: 33.2 m, fok-fuk: 21.3–22.3 m)

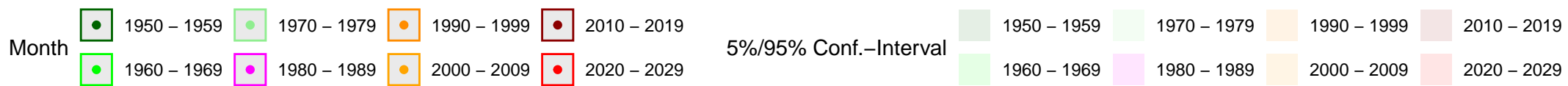
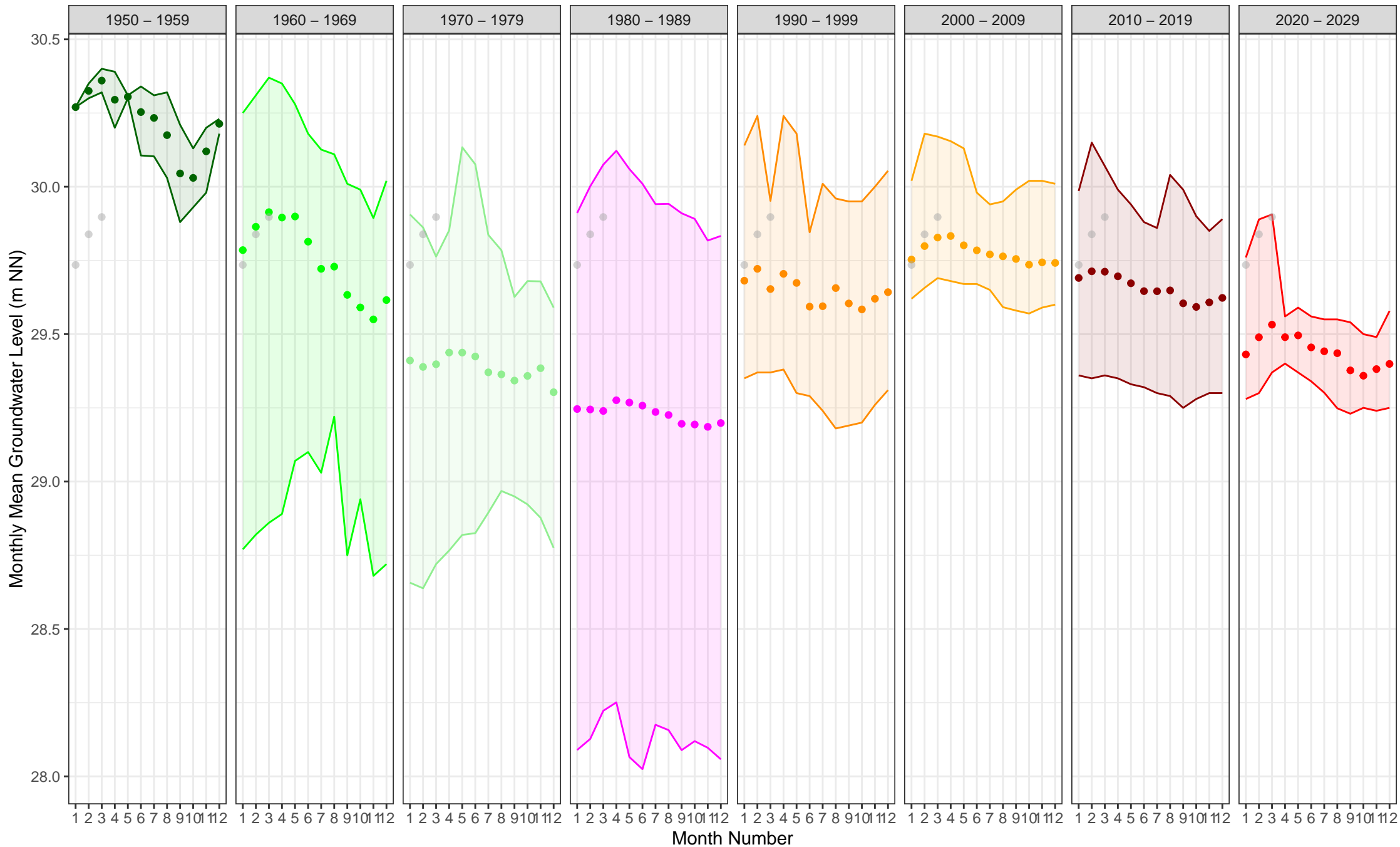


513 (Spandau, Hauptgrundwasserleiter (GWL 1.3 + 2), gok: 33.2 m, fok-fuk: 9.8–10.8 m)

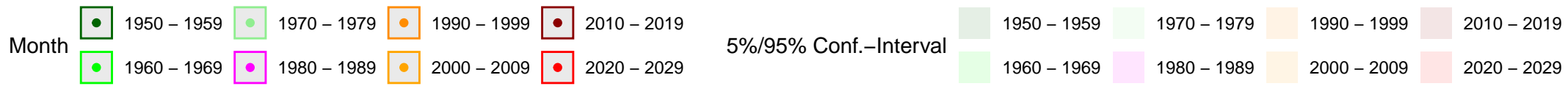




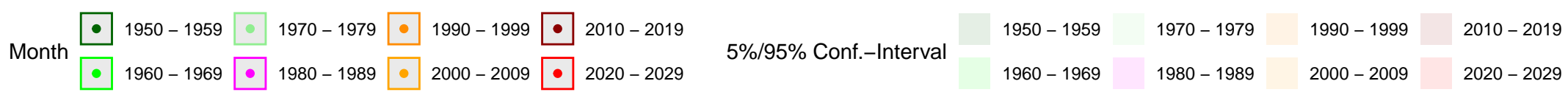
516 (Spandau, Hauptgrundwasserleiter (GWL 1.3 + 2), gok: 33.4 m, fok-fuk: 17.9–18.9 m)



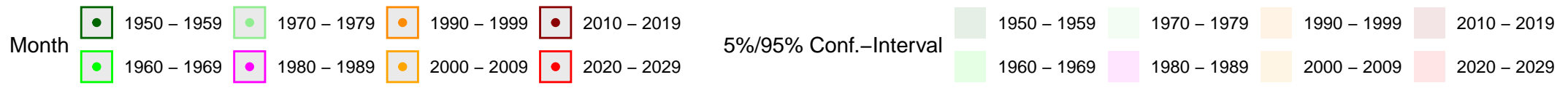
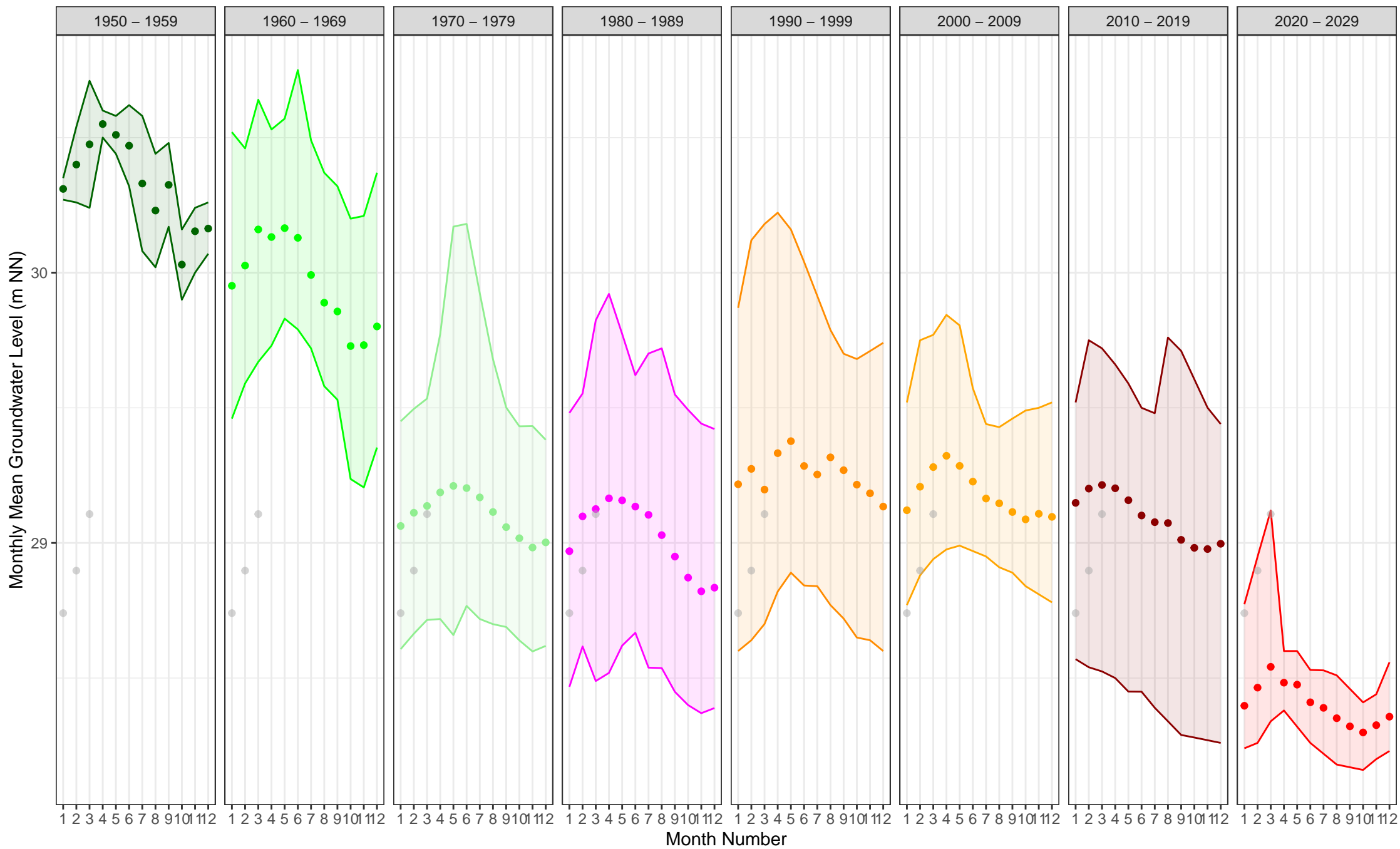
518 (Spandau, Hauptgrundwasserleiter (GWL 1.3 + 2), gok: 33.4 m, fok-fuk: 18.8–19.8 m)



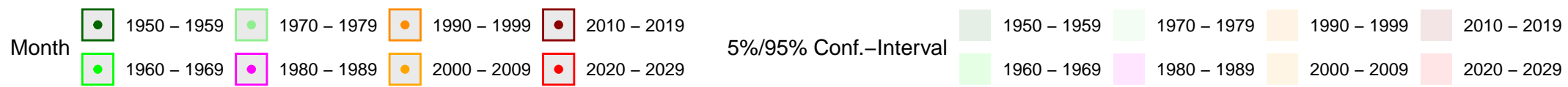
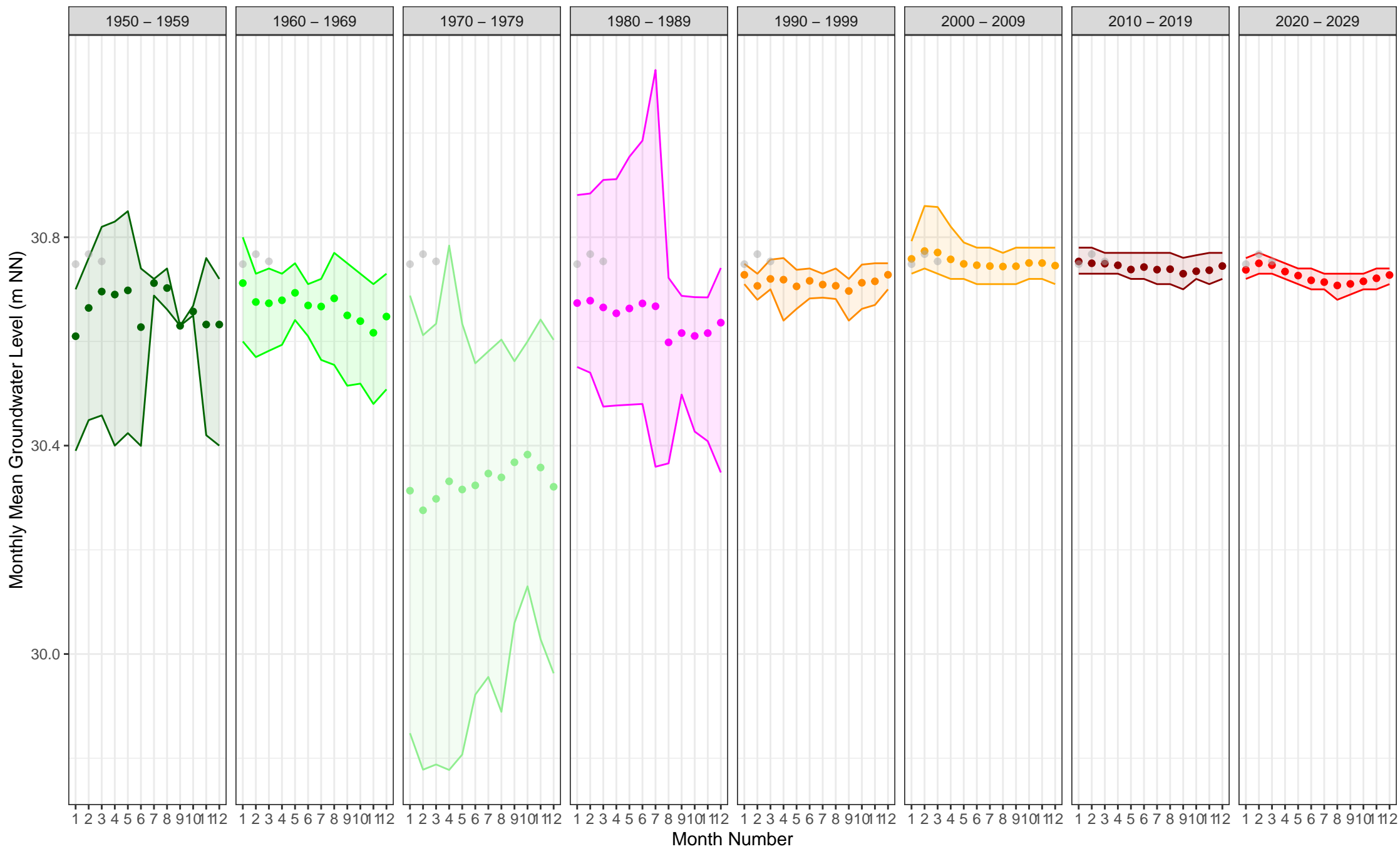
520 (Spandau, Hauptgrundwasserleiter (GWL 1.3 + 2), gok: 33.5 m, fok-fuk: 18.9–19.9 m)



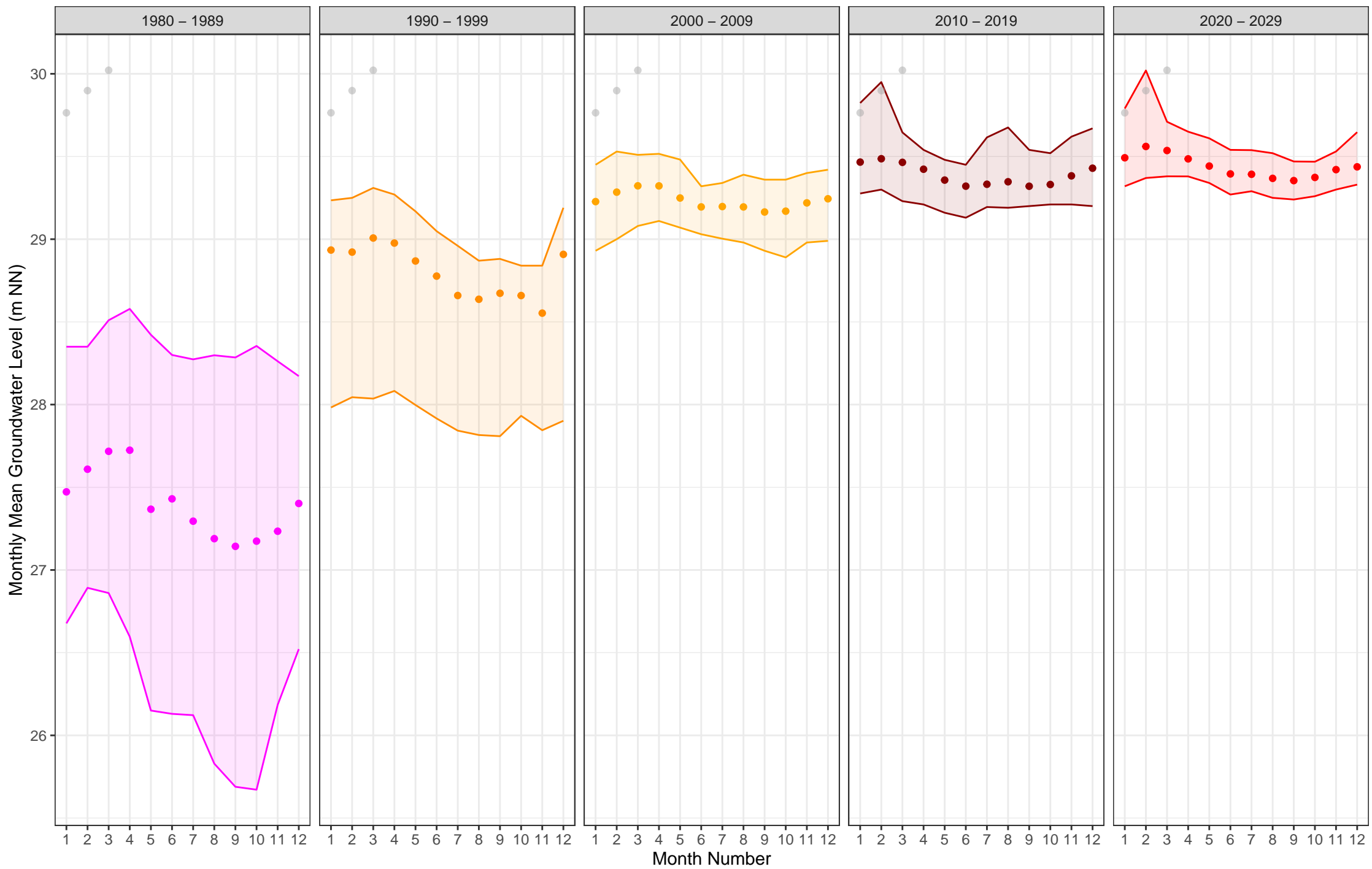
522 (Spandau, Hauptgrundwasserleiter (GWL 1.3 + 2), gok: 32.7 m, fok-fuk: 16.8–17.8 m)



552 (Mitte, Hauptgrundwasserleiter (GWL 1.3 + 2), gok: 36.0 m, fok-fuk: 13.6–14.6 m)

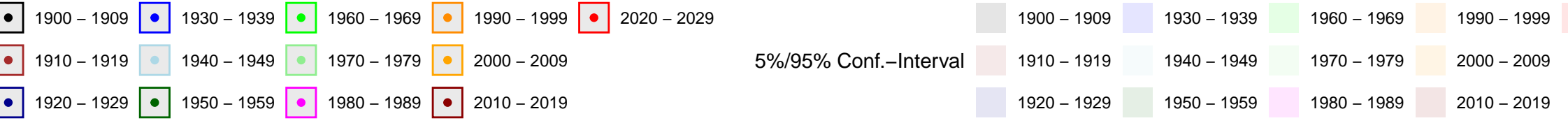
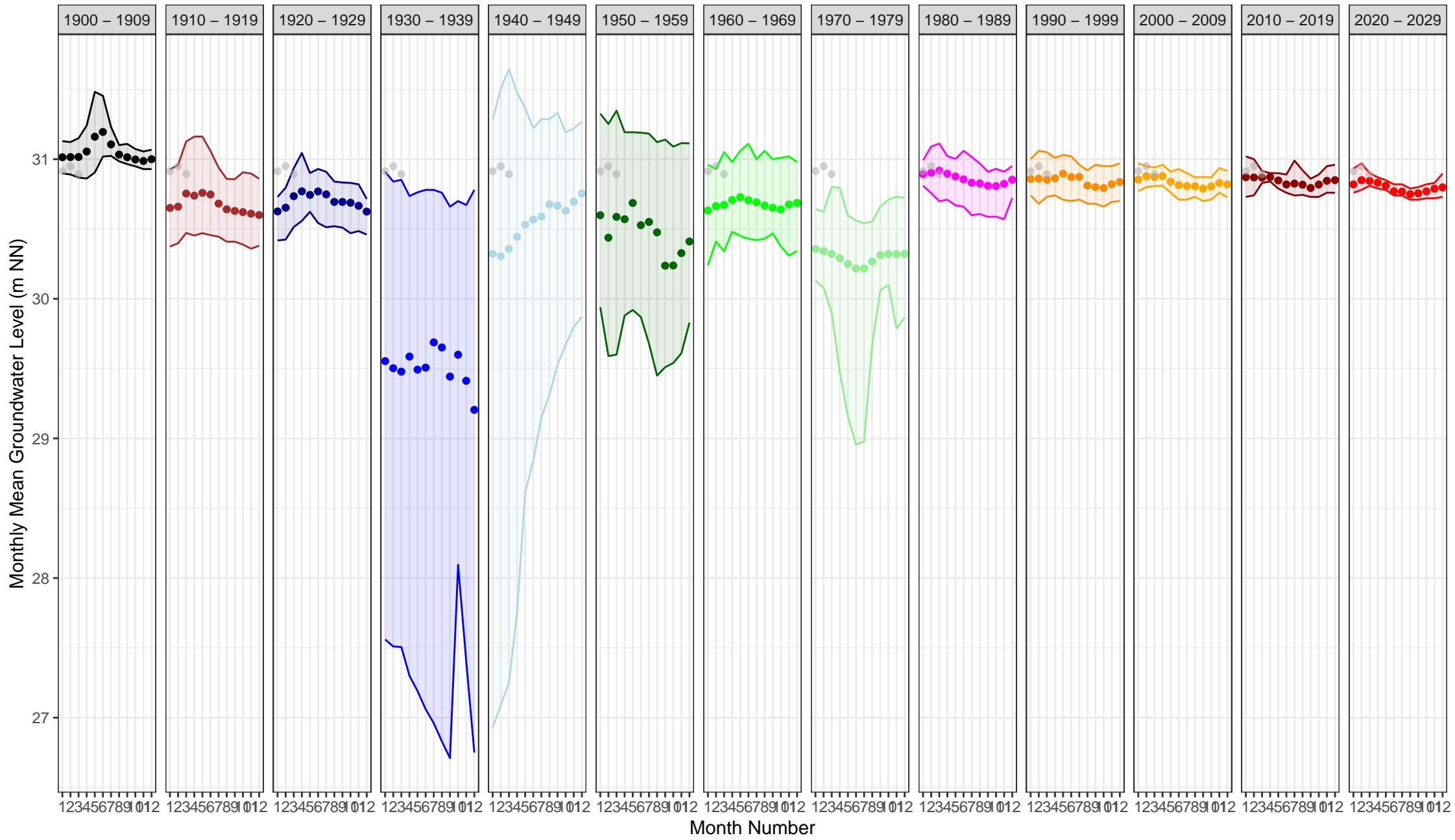


553 (Spandau, Hauptgrundwasserleiter (GWL 1.3 + 2), gok: 33.8 m, fok-fuk: 16.5-17.5 m)

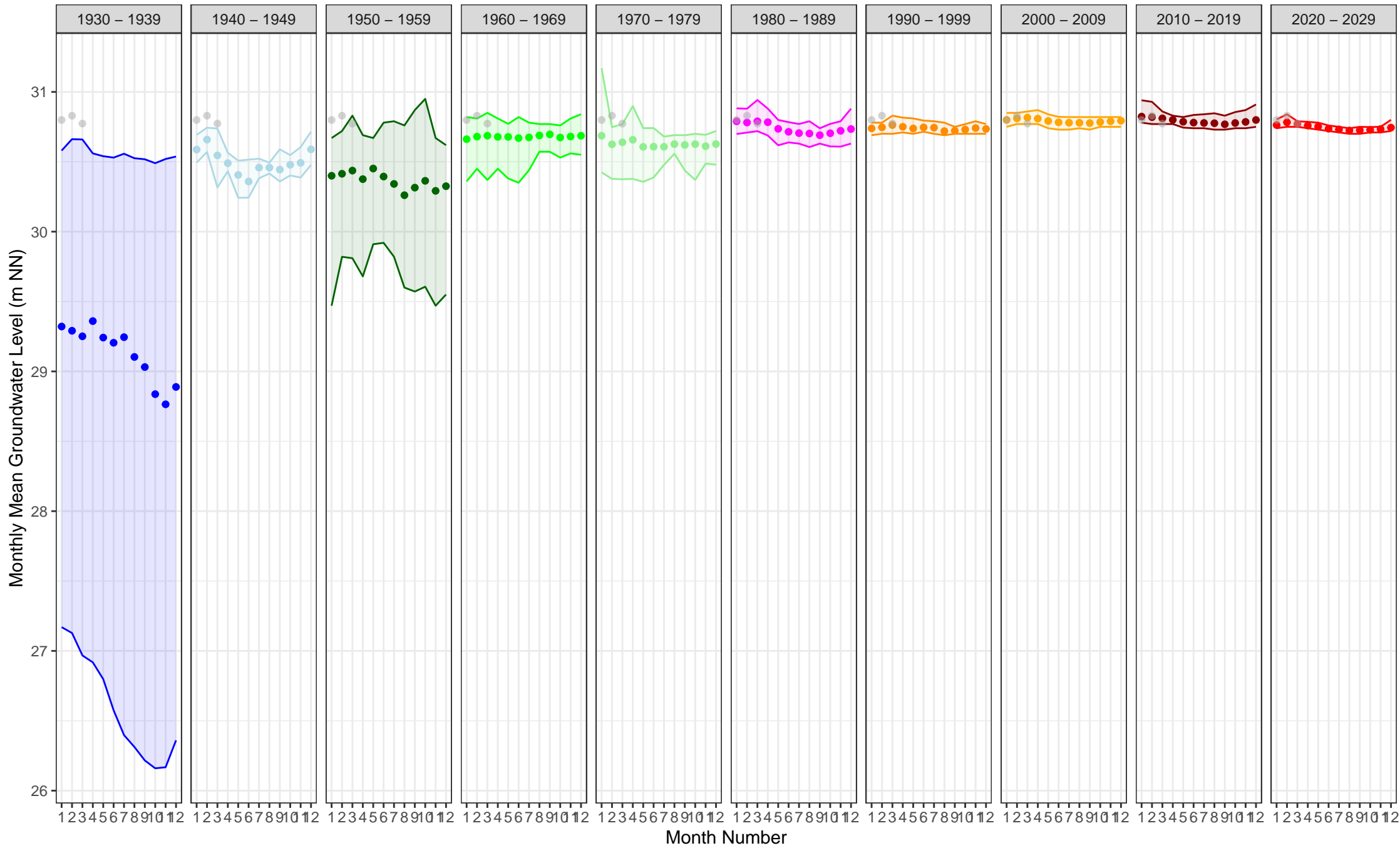


Conf.-Interval 1980 - 1989 1990 - 1999 2000 - 2009 2010 - 2019 2020 - 2029 Month 1980 - 1989 1990 - 1999 2000 - 2009 2010 - 2019 2020 - 2029

554 (Mitte, Hauptgrundwasserleiter (GWL 1.3 + 2), gok: 33.7 m, fok-fuk: 13.8–14.8 m)



558 (Mitte, Hauptgrundwasserleiter (GWL 1.3 + 2), gok: 34.0 m, fok-fuk: 13.5–15.5 m)



Conf.-Interval

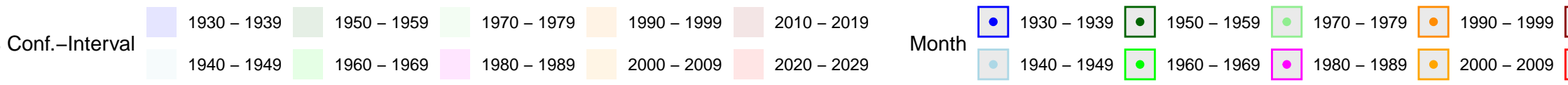
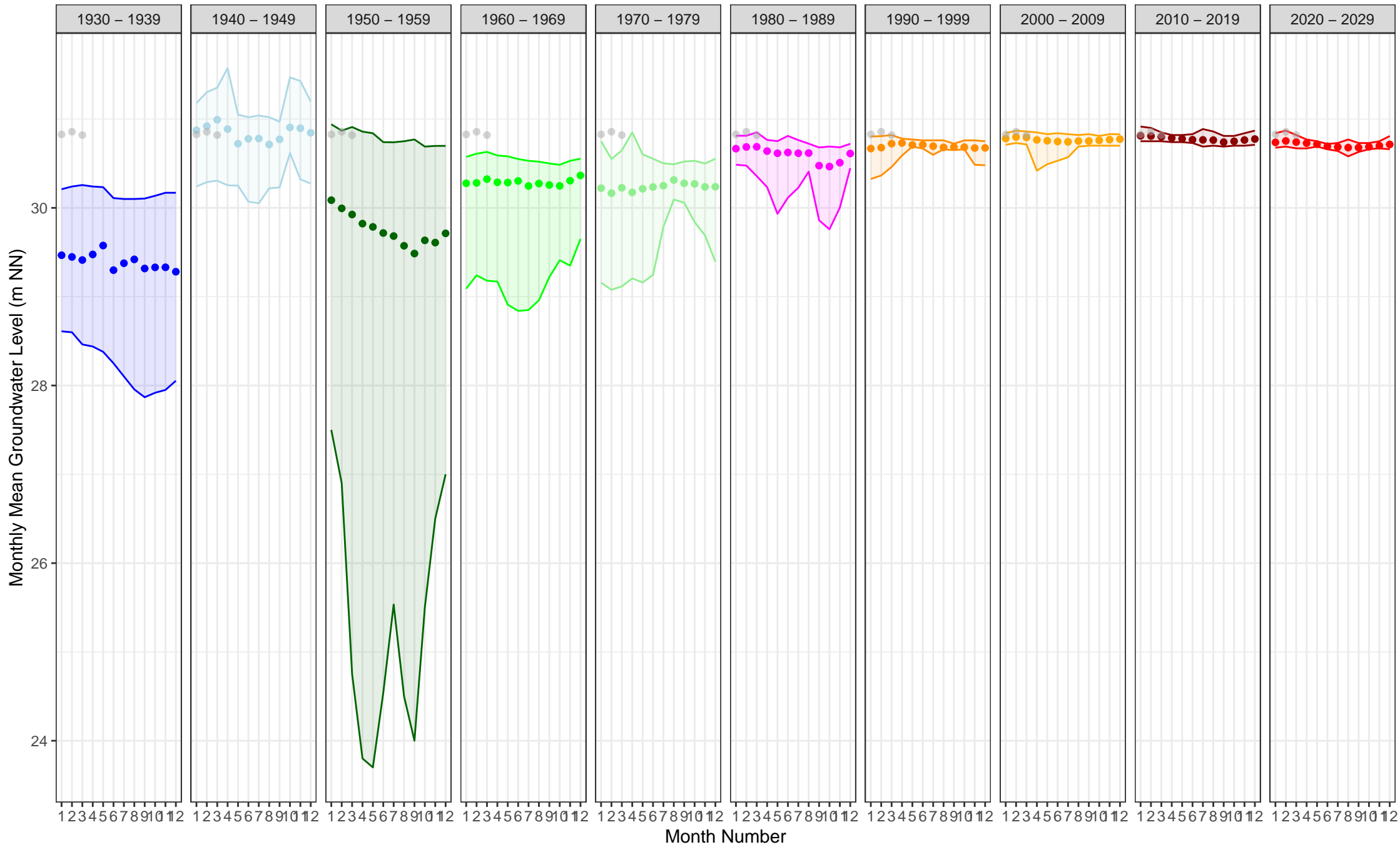
<span style="display:inline-block; width:15px; height:15px; background-color:lightblue; border:1px solid black;"></span> 1930 – 1939	<span style="display:inline-block; width:15px; height:15px; background-color:lightgreen; border:1px solid black;"></span> 1950 – 1959	<span style="display:inline-block; width:15px; height:15px; background-color:lightyellowgreen; border:1px solid black;"></span> 1970 – 1979	<span style="display:inline-block; width:15px; height:15px; background-color:lightorange; border:1px solid black;"></span> 1990 – 1999	<span style="display:inline-block; width:15px; height:15px; background-color:lightpink; border:1px solid black;"></span> 2010 – 2019
<span style="display:inline-block; width:15px; height:15px; background-color:lightblue; border:1px solid black;"></span> 1940 – 1949	<span style="display:inline-block; width:15px; height:15px; background-color:lightgreen; border:1px solid black;"></span> 1960 – 1969	<span style="display:inline-block; width:15px; height:15px; background-color:lightyellowgreen; border:1px solid black;"></span> 1980 – 1989	<span style="display:inline-block; width:15px; height:15px; background-color:lightorange; border:1px solid black;"></span> 2000 – 2009	<span style="display:inline-block; width:15px; height:15px; background-color:lightpink; border:1px solid black;"></span> 2020 – 2029

Month

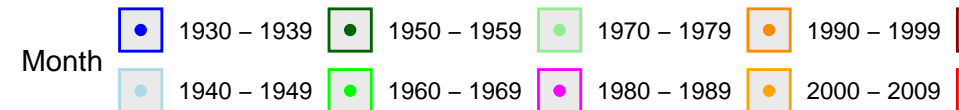

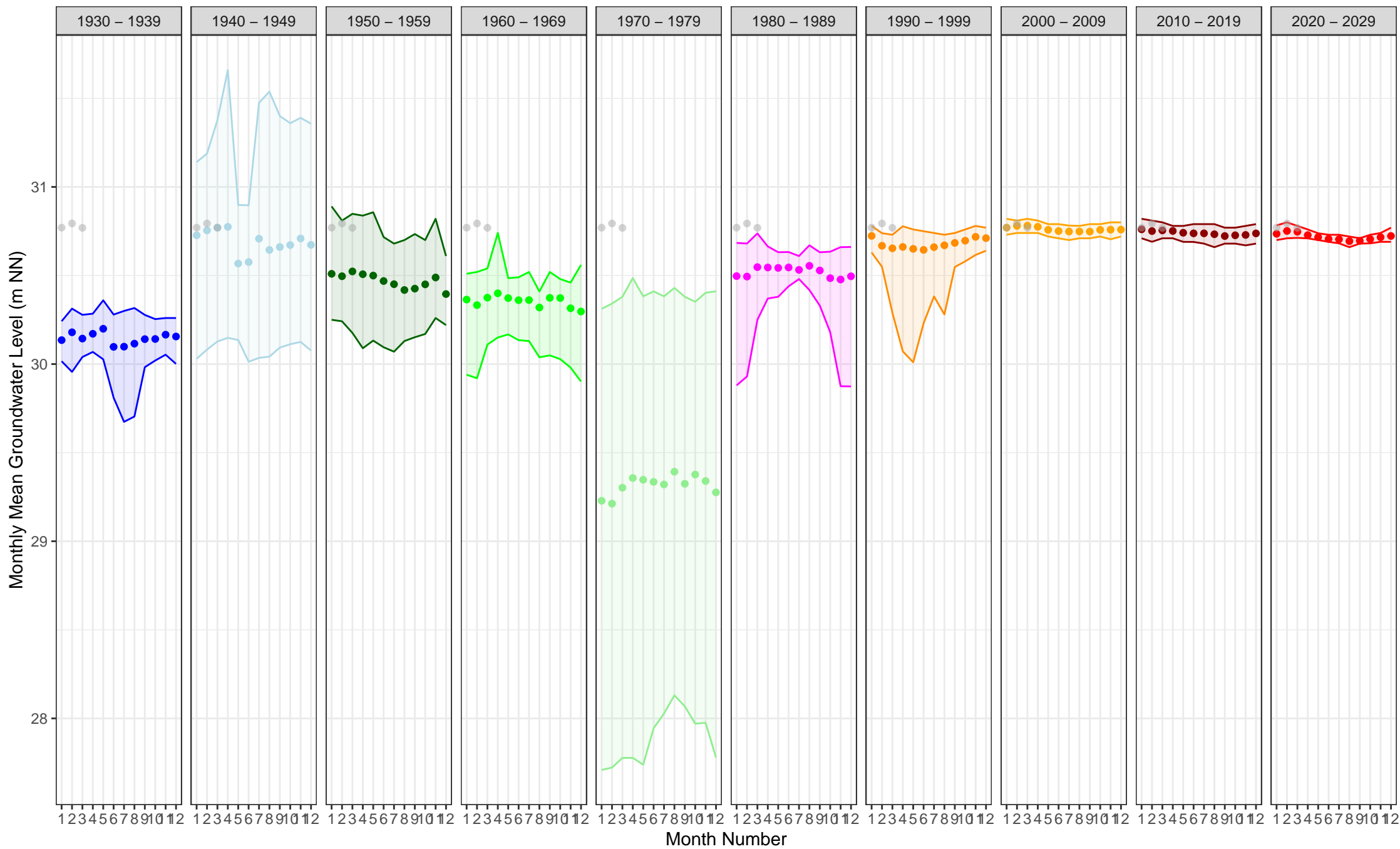
<span style="display:inline-block; width:15px; height:15px; border:2px solid blue; border-radius:50%;"></span> 1930 – 1939	<span style="display:inline-block; width:15px; height:15px; border:2px solid green; border-radius:50%;"></span> 1950 – 1959	<span style="display:inline-block; width:15px; height:15px; border:2px solid lightgreen; border-radius:50%;"></span> 1970 – 1979	<span style="display:inline-block; width:15px; height:15px; border:2px solid orange; border-radius:50%;"></span> 1990 – 1999	<span style="display:inline-block; width:15px; height:15px; border:2px solid darkred; border-radius:50%;"></span>
<span style="display:inline-block; width:15px; height:15px; border:2px solid lightblue; border-radius:50%;"></span> 1940 – 1949	<span style="display:inline-block; width:15px; height:15px; border:2px solid brightgreen; border-radius:50%;"></span> 1960 – 1969	<span style="display:inline-block; width:15px; height:15px; border:2px solid magenta; border-radius:50%;"></span> 1980 – 1989	<span style="display:inline-block; width:15px; height:15px; border:2px solid yelloworange; border-radius:50%;"></span> 2000 – 2009	<span style="display:inline-block; width:15px; height:15px; border:2px solid red; border-radius:50%;"></span>



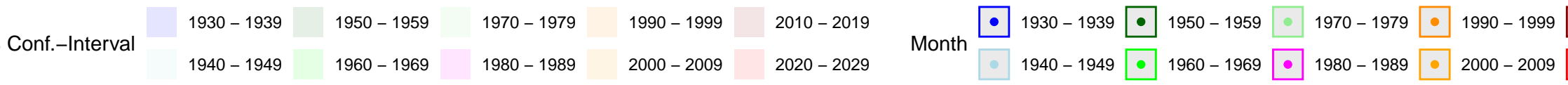
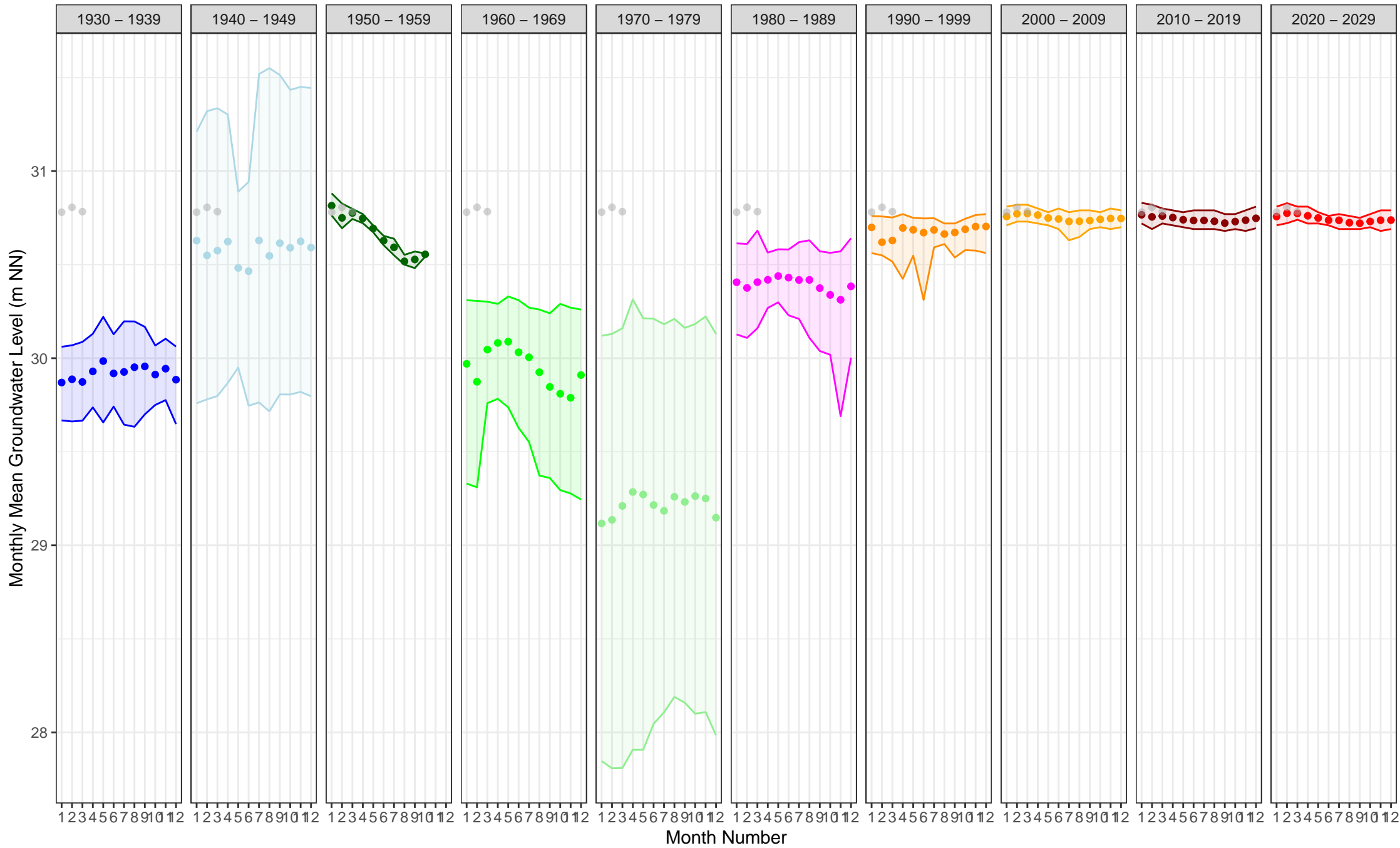
561 (Mitte, Hauptgrundwasserleiter (GWL 1.3 + 2), gok: 33.3 m, fok-fuk: 13.2–14.2 m)



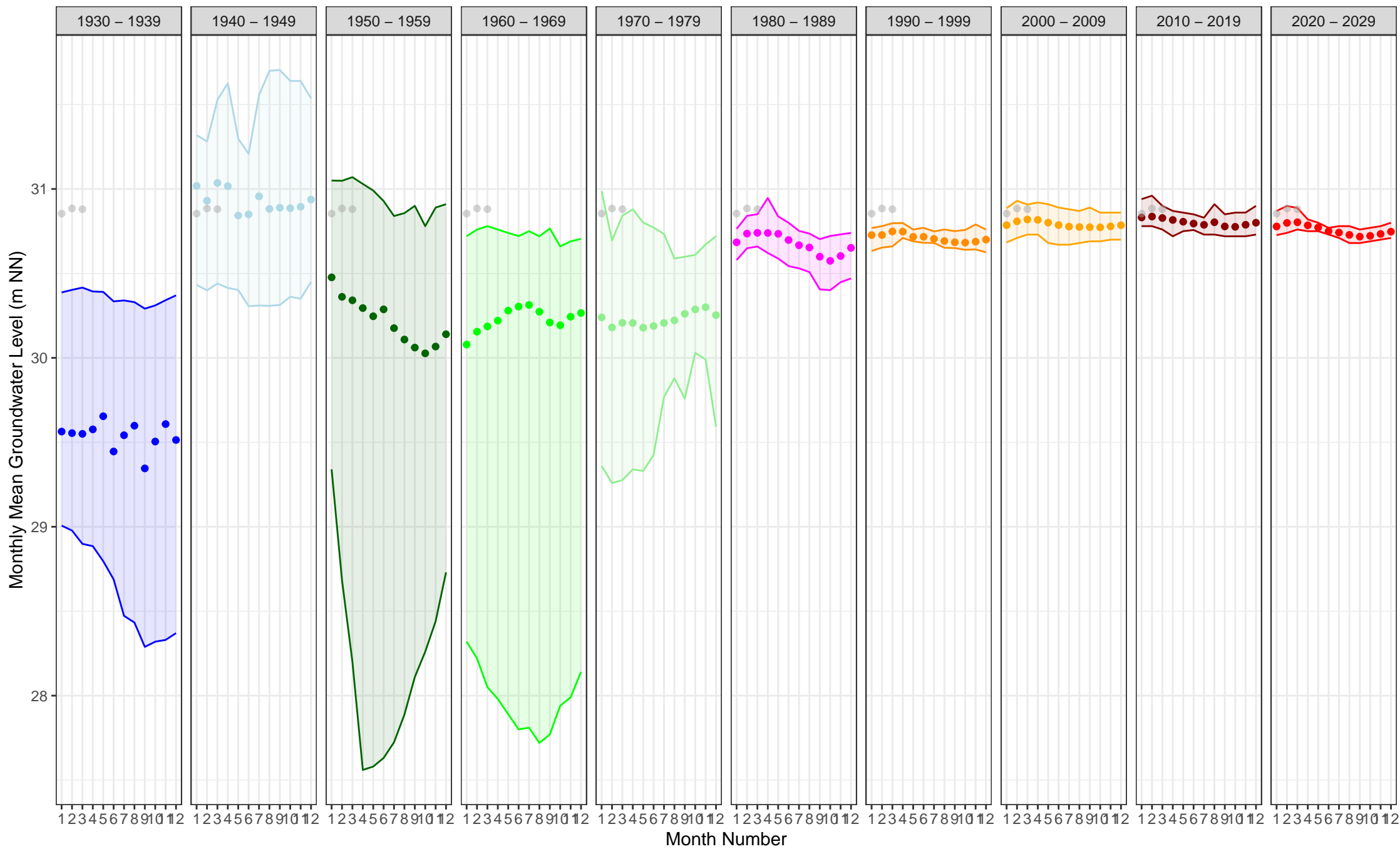
562 (Mitte, Hauptgrundwasserleiter (GWL 1.3 + 2), gok: 33.4 m, fok-fuk: 6.9–7.9 m)



563 (Mitte, Hauptgrundwasserleiter (GWL 1.3 + 2), gok: 35.3 m, fok-fuk: 12.9–13.9 m)



564 (Mitte, Hauptgrundwasserleiter (GWL 1.3 + 2), gok: 36.2 m, fok-fuk: 12.2–13.2 m)



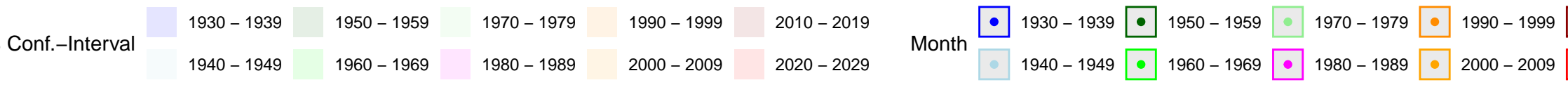
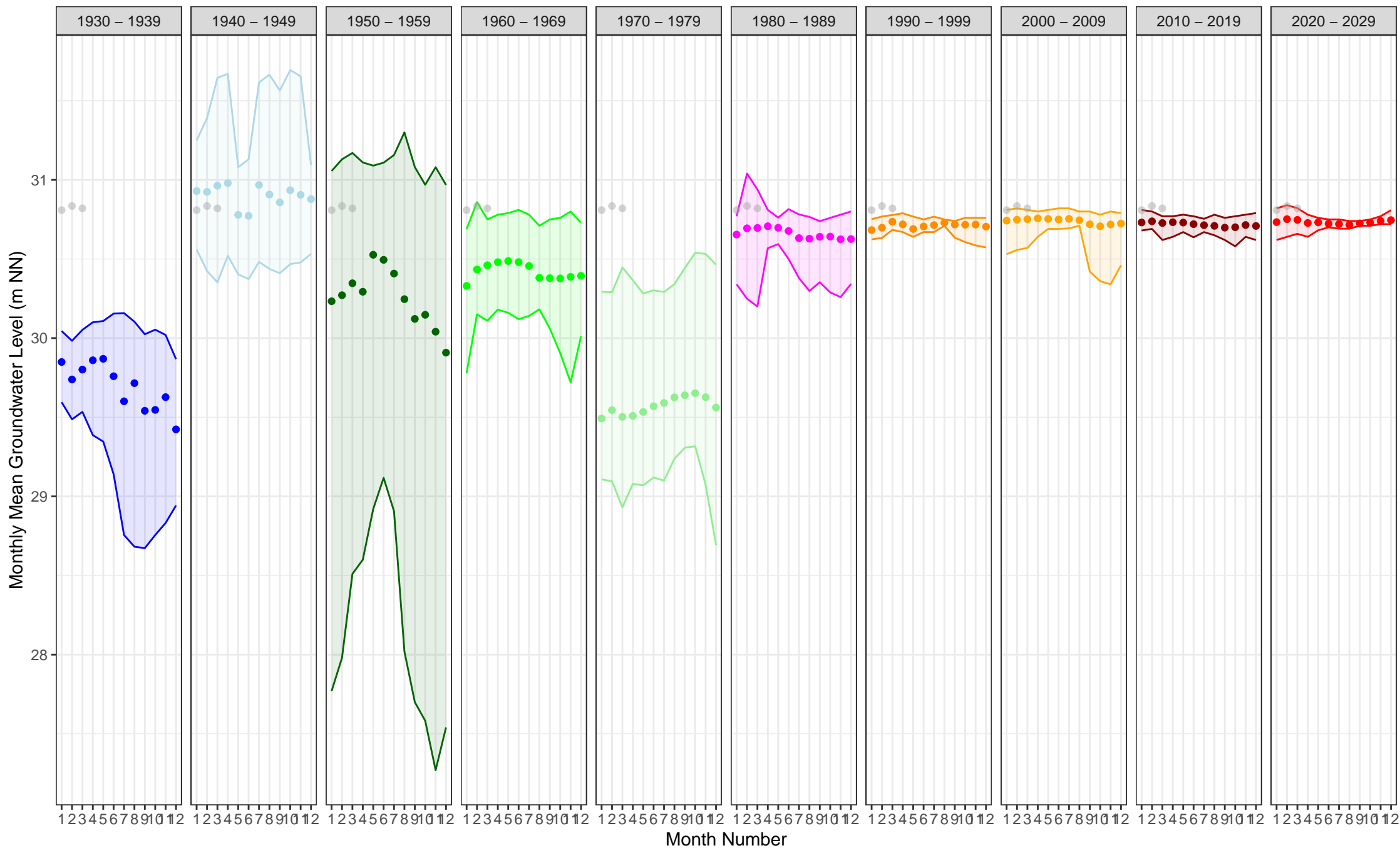
Conf.-Interval

<span style="display:inline-block; width:15px; height:15px; background-color:#b0c4de; border:1px solid black;"></span> 1930 – 1939	<span style="display:inline-block; width:15px; height:15px; background-color:#c8e6c9; border:1px solid black;"></span> 1950 – 1959	<span style="display:inline-block; width:15px; height:15px; background-color:#e2efda; border:1px solid black;"></span> 1970 – 1979	<span style="display:inline-block; width:15px; height:15px; background-color:#ffe0b2; border:1px solid black;"></span> 1990 – 1999	<span style="display:inline-block; width:15px; height:15px; background-color:#e57373; border:1px solid black;"></span> 2010 – 2019
<span style="display:inline-block; width:15px; height:15px; background-color:#bbdefb; border:1px solid black;"></span> 1940 – 1949	<span style="display:inline-block; width:15px; height:15px; background-color:#c8e6c9; border:1px solid black;"></span> 1960 – 1969	<span style="display:inline-block; width:15px; height:15px; background-color:#e2efda; border:1px solid black;"></span> 1980 – 1989	<span style="display:inline-block; width:15px; height:15px; background-color:#ffe0b2; border:1px solid black;"></span> 2000 – 2009	<span style="display:inline-block; width:15px; height:15px; background-color:#e57373; border:1px solid black;"></span> 2020 – 2029

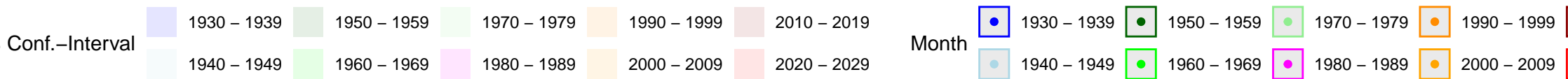
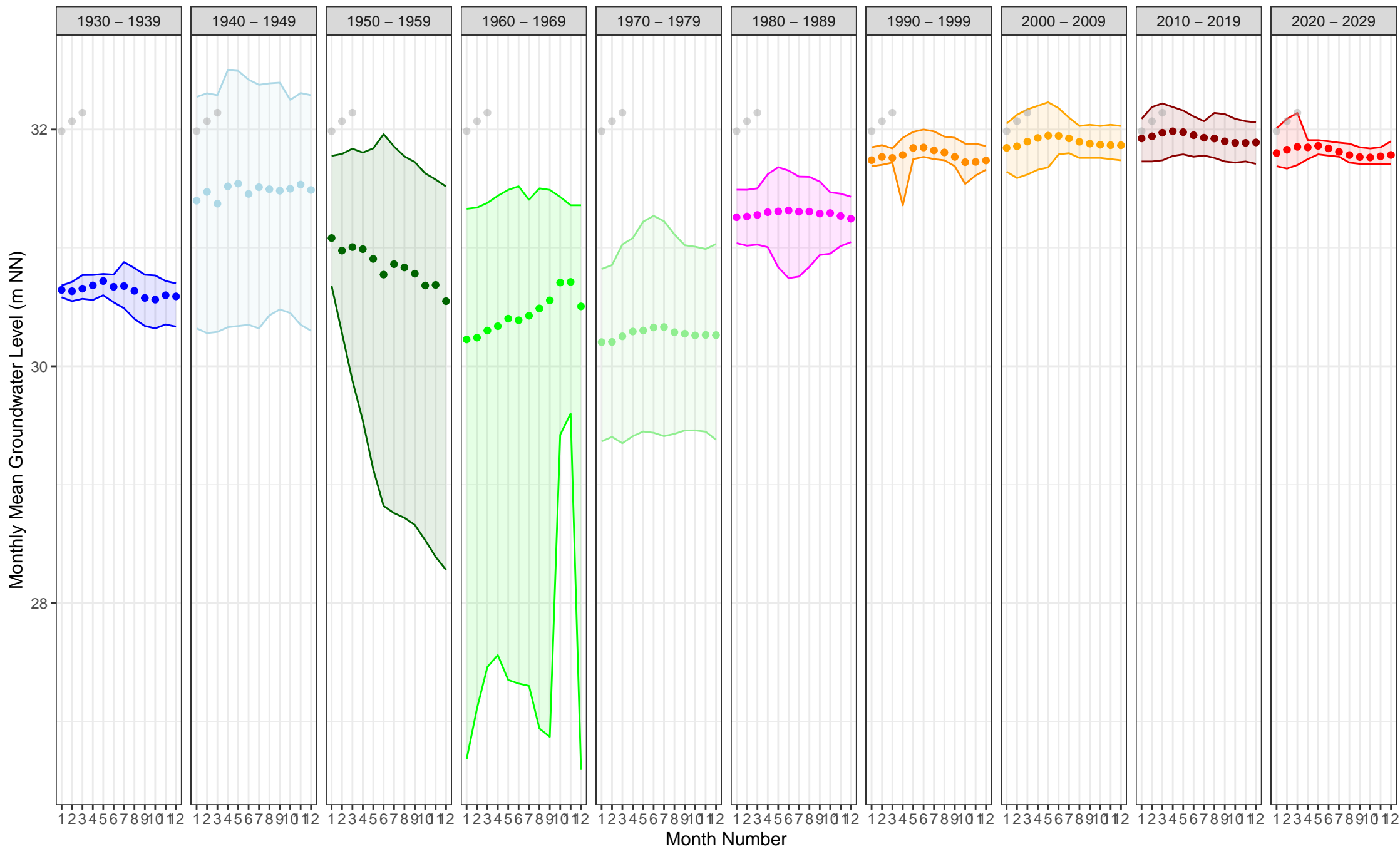
Month

<span style="display:inline-block; width:15px; height:15px; border:2px solid blue;"></span> ● 1930 – 1939	<span style="display:inline-block; width:15px; height:15px; border:2px solid green;"></span> ● 1950 – 1959	<span style="display:inline-block; width:15px; height:15px; border:2px solid lightgreen;"></span> ● 1970 – 1979	<span style="display:inline-block; width:15px; height:15px; border:2px solid orange;"></span> ● 1990 – 1999	<span style="display:inline-block; width:15px; height:15px; border:2px solid darkred;"></span> ● 2010 – 2019
<span style="display:inline-block; width:15px; height:15px; border:2px solid lightblue;"></span> ● 1940 – 1949	<span style="display:inline-block; width:15px; height:15px; border:2px solid brightgreen;"></span> ● 1960 – 1969	<span style="display:inline-block; width:15px; height:15px; border:2px solid magenta;"></span> ● 1980 – 1989	<span style="display:inline-block; width:15px; height:15px; border:2px solid yelloworange;"></span> ● 2000 – 2009	<span style="display:inline-block; width:15px; height:15px; border:2px solid red;"></span> ● 2020 – 2029

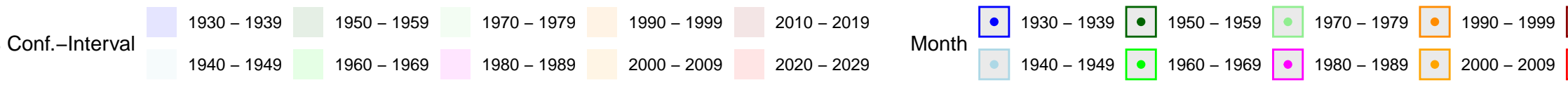
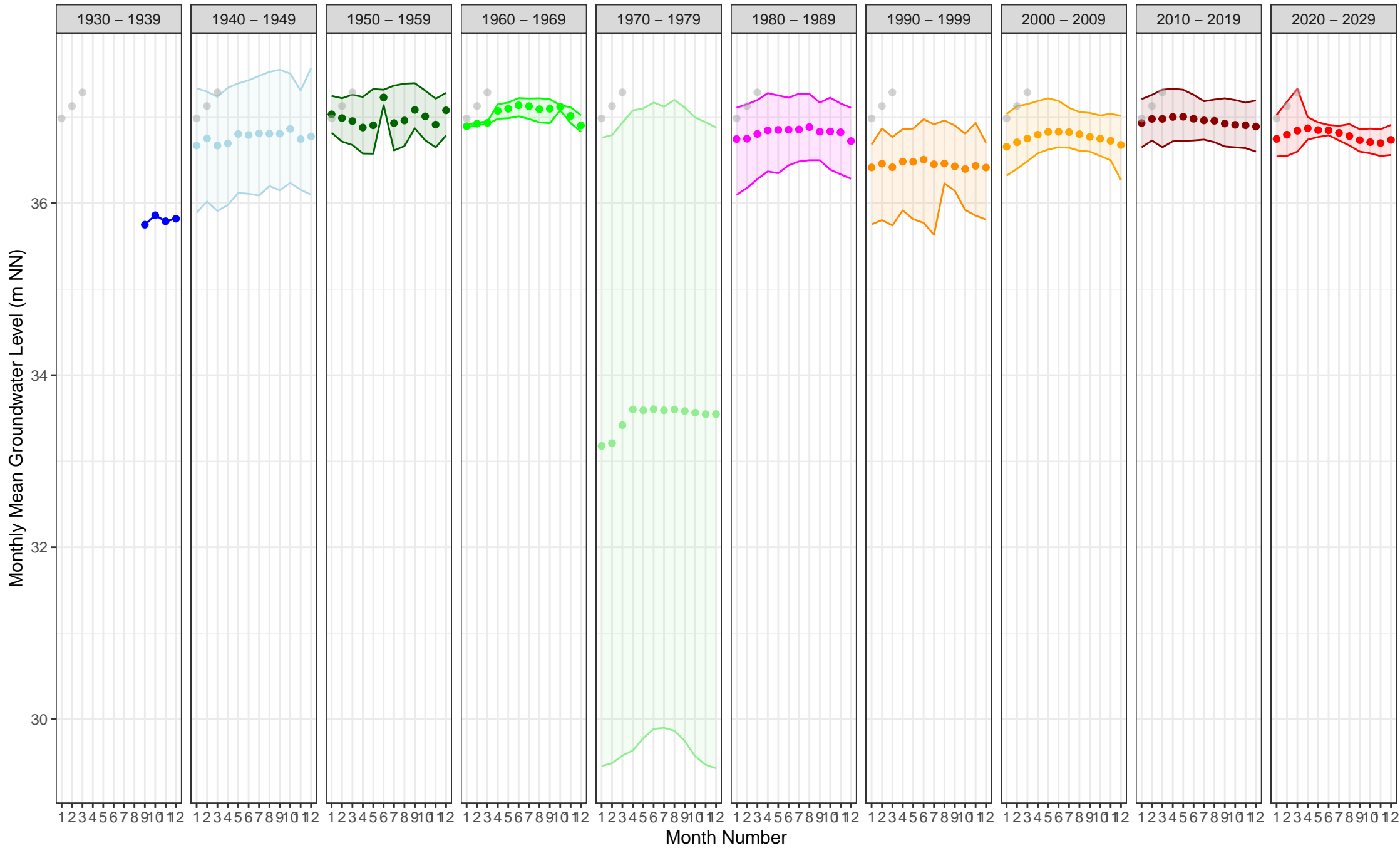
569 (Charlottenburg–Wilmerdorf, Hauptgrundwasserleiter (GWL 1.3 + 2), gok: 35.0 m, fok–fuk: 11.8–12.8 m)



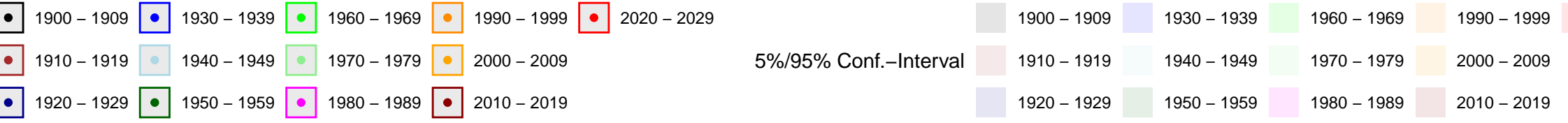
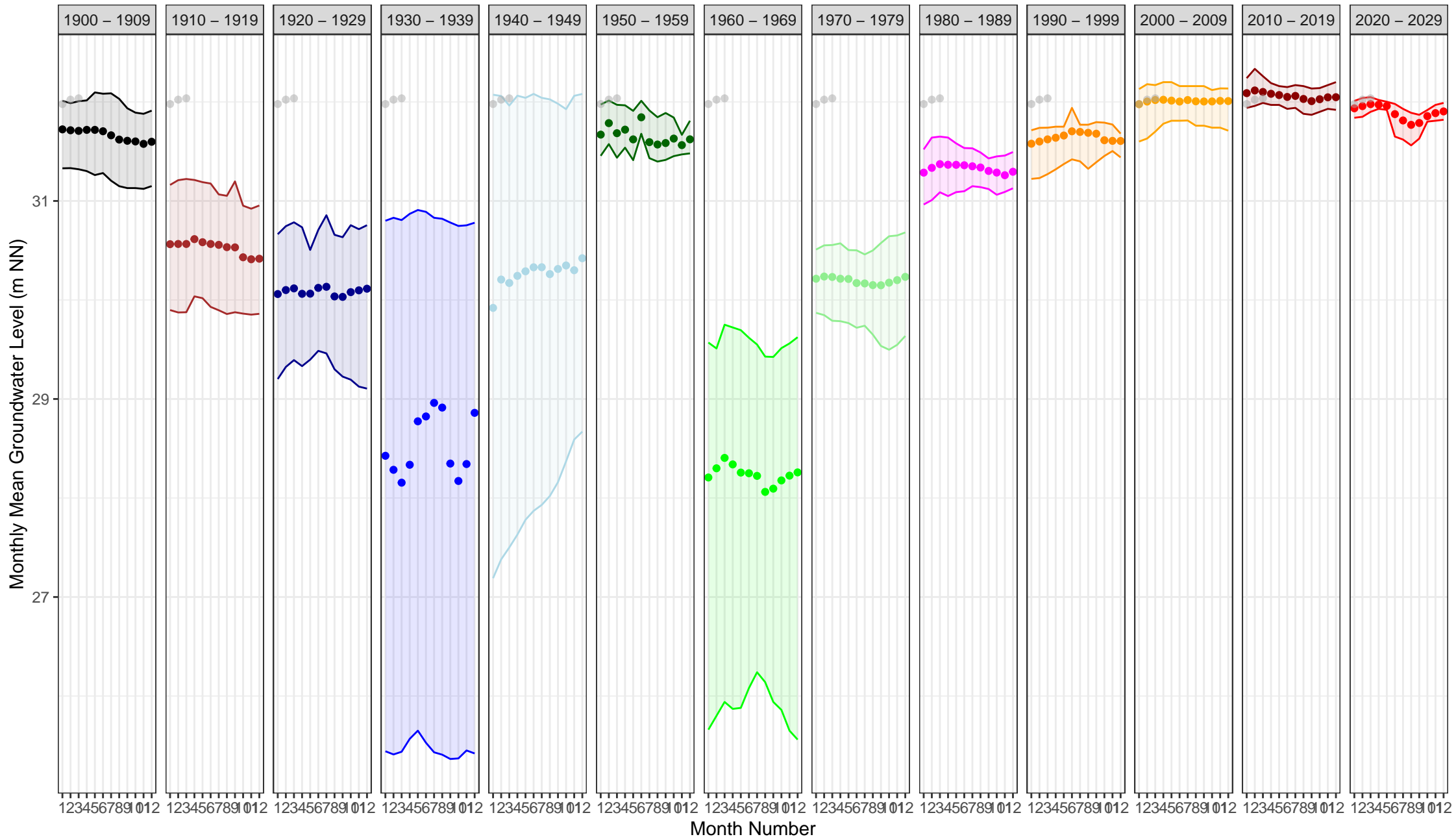
576 (Mitte, Hauptgrundwasserleiter (GWL 1.3 + 2), gok: 37.3 m, fok-fuk: 14.6–15.6 m)



577 (Mitte, Hauptgrundwasserleiter (GWL 1.3 + 2), gok: 41.7 m, fok-fuk: 23.4–24.4 m)

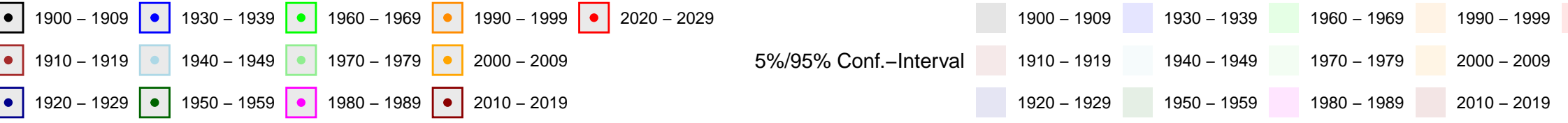
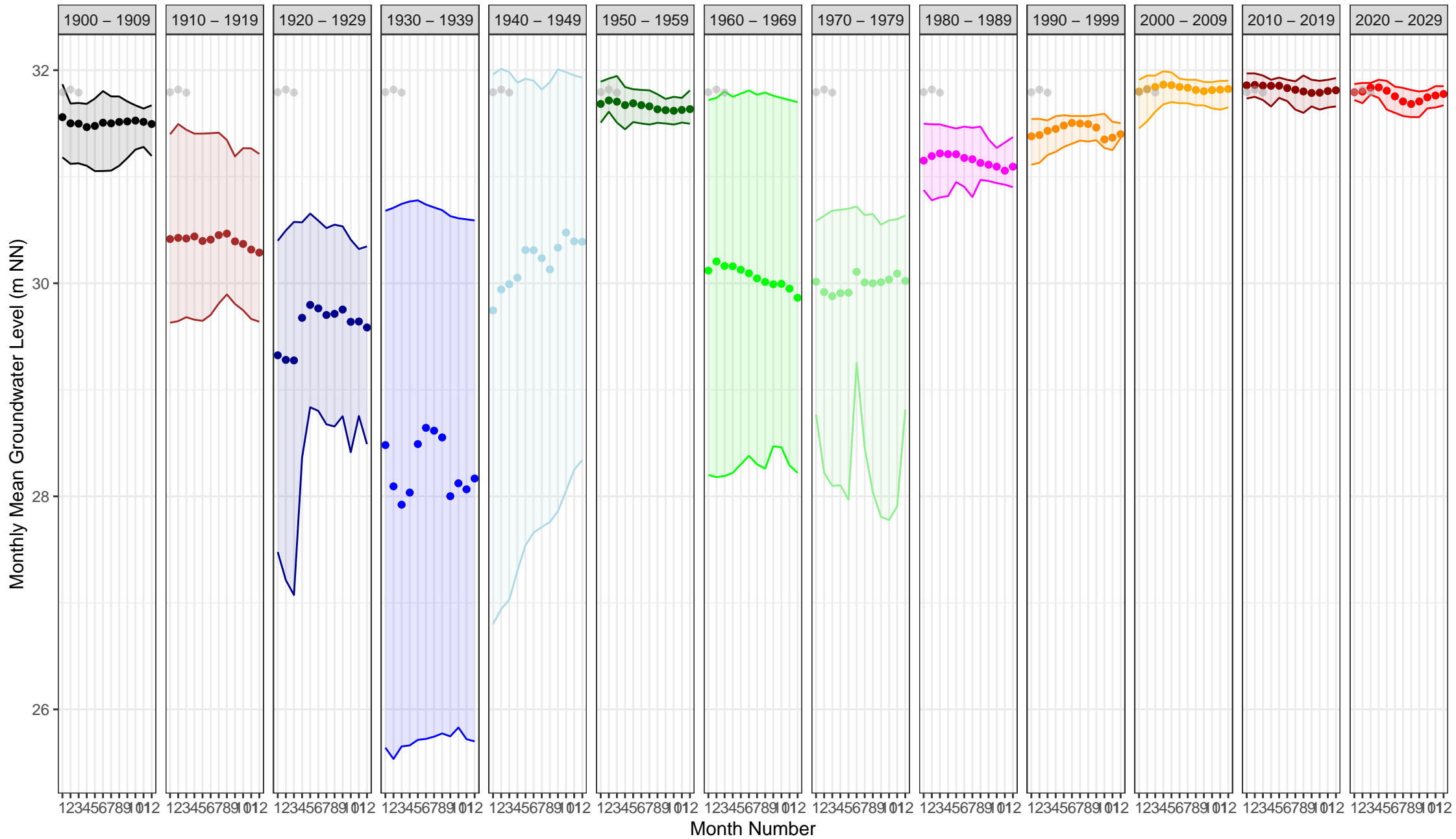


580 (Friedrichshain–Kreuzberg, Hauptgrundwasserleiter (GWL 1.3 + 2), gok: 33.9 m, fok–fuk: 14.4–15.4 m)

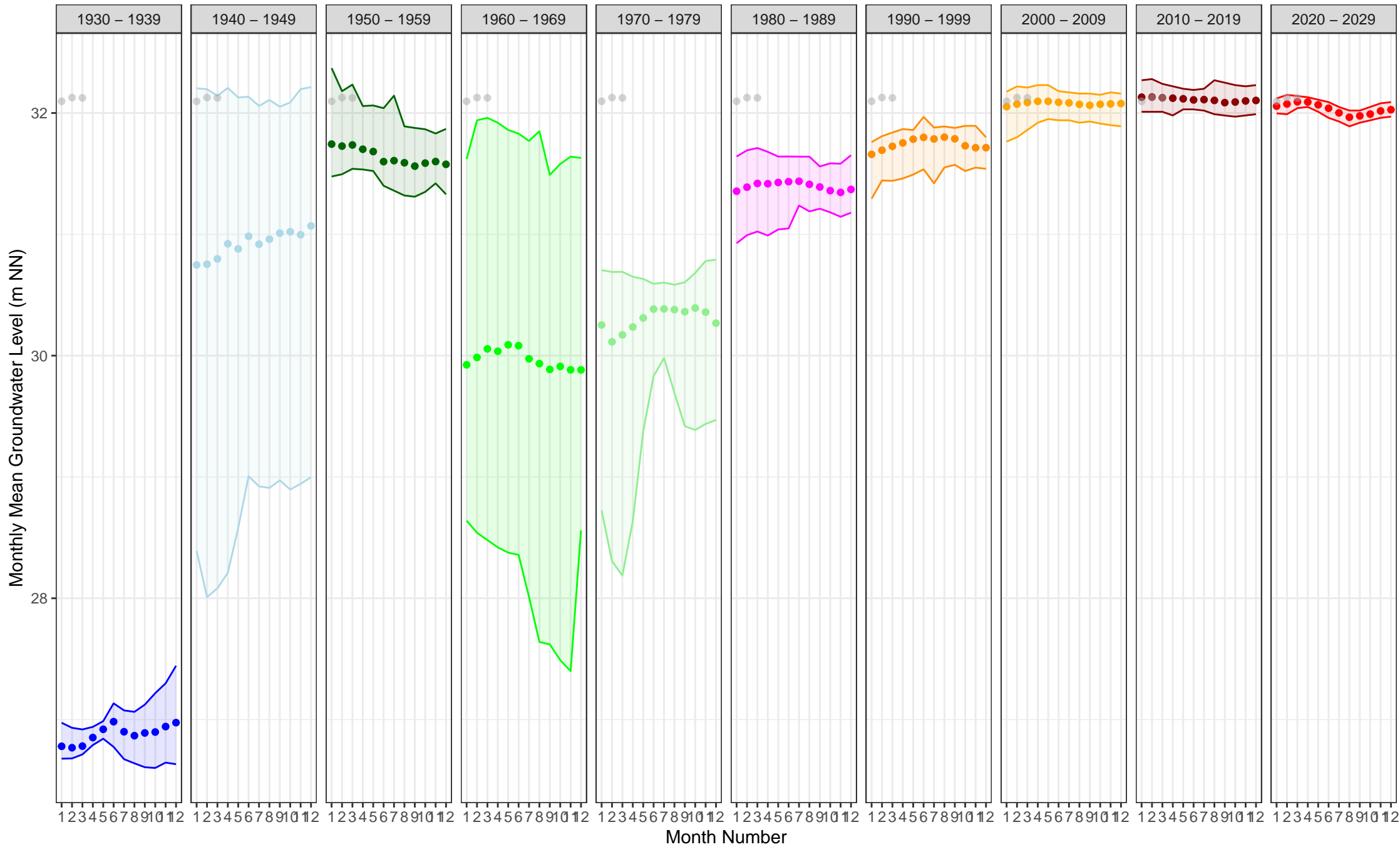




581 (Friedrichshain–Kreuzberg, Hauptgrundwasserleiter (GWL 1.3 + 2), gok: 35.9 m, fok–fuk: 16.1–17.1 m)



583 (Friedrichshain–Kreuzberg, Hauptgrundwasserleiter (GWL 1.3 + 2), gok: 34.9 m, fok–fuk: 18.5–19.5 m)



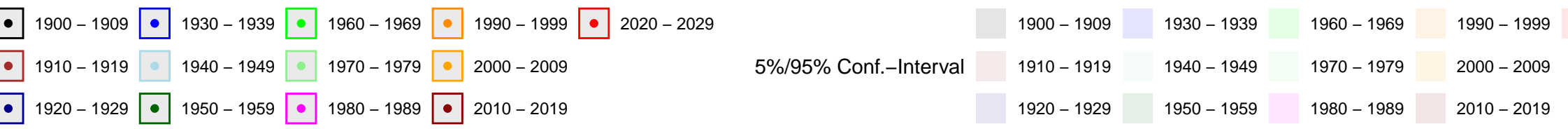
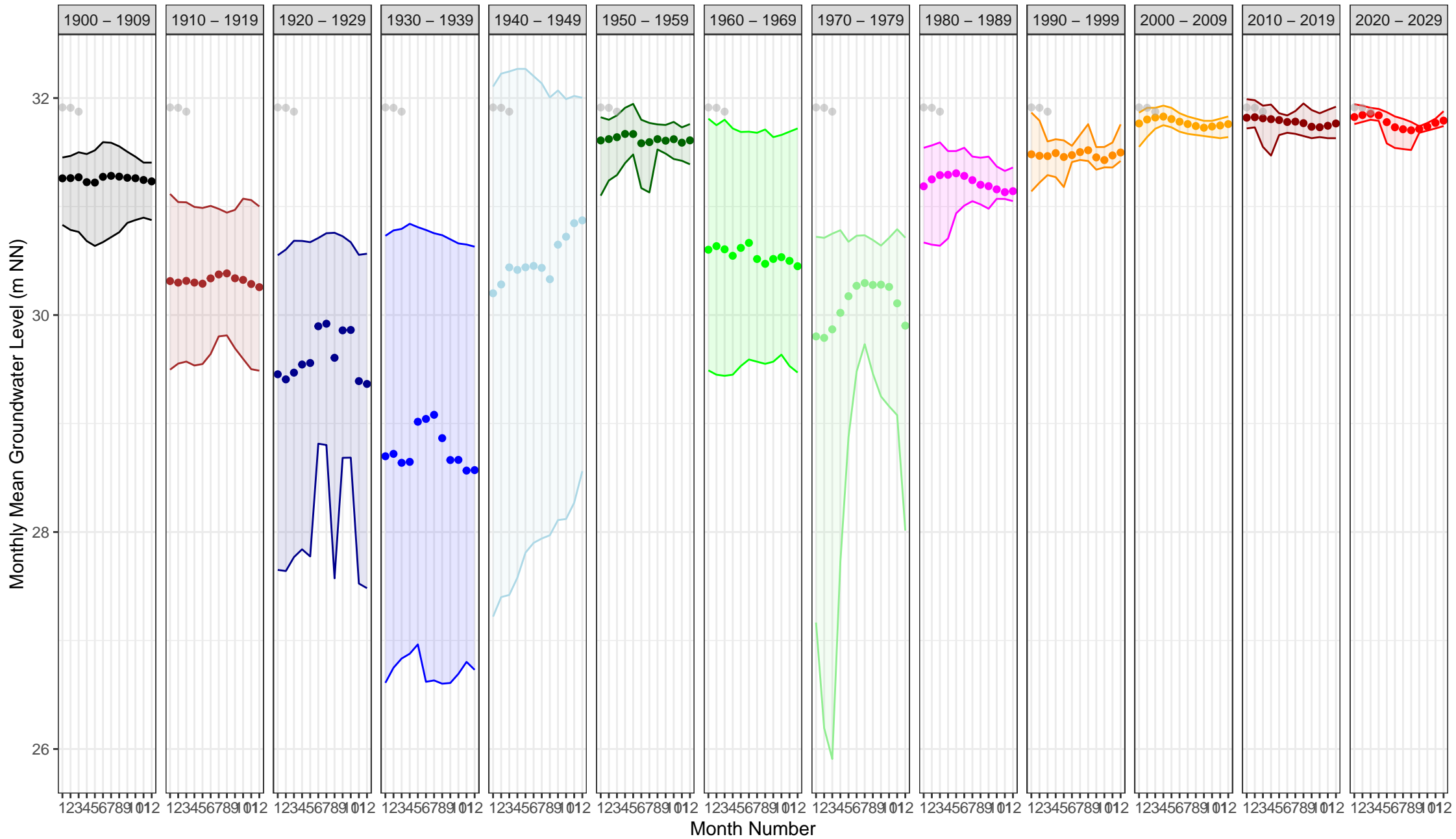
Conf.-Interval

<span style="display:inline-block; width:15px; height:15px; background-color:#d1c4e9; border:1px solid black;"></span> 1930 – 1939	<span style="display:inline-block; width:15px; height:15px; background-color:#c8e6c9; border:1px solid black;"></span> 1950 – 1959	<span style="display:inline-block; width:15px; height:15px; background-color:#e2efda; border:1px solid black;"></span> 1970 – 1979	<span style="display:inline-block; width:15px; height:15px; background-color:#ffe0b2; border:1px solid black;"></span> 1990 – 1999	<span style="display:inline-block; width:15px; height:15px; background-color:#f08080; border:1px solid black;"></span> 2010 – 2019
<span style="display:inline-block; width:15px; height:15px; background-color:#e1f5fe; border:1px solid black;"></span> 1940 – 1949	<span style="display:inline-block; width:15px; height:15px; background-color:#a2d2a2; border:1px solid black;"></span> 1960 – 1969	<span style="display:inline-block; width:15px; height:15px; background-color:#f4cccc; border:1px solid black;"></span> 1980 – 1989	<span style="display:inline-block; width:15px; height:15px; background-color:#ffcc80; border:1px solid black;"></span> 2000 – 2009	<span style="display:inline-block; width:15px; height:15px; background-color:#ffb74d; border:1px solid black;"></span> 2020 – 2029

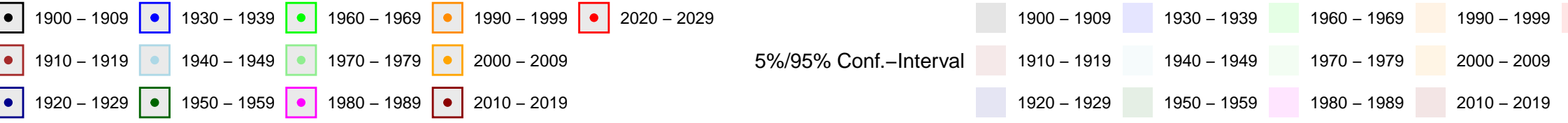
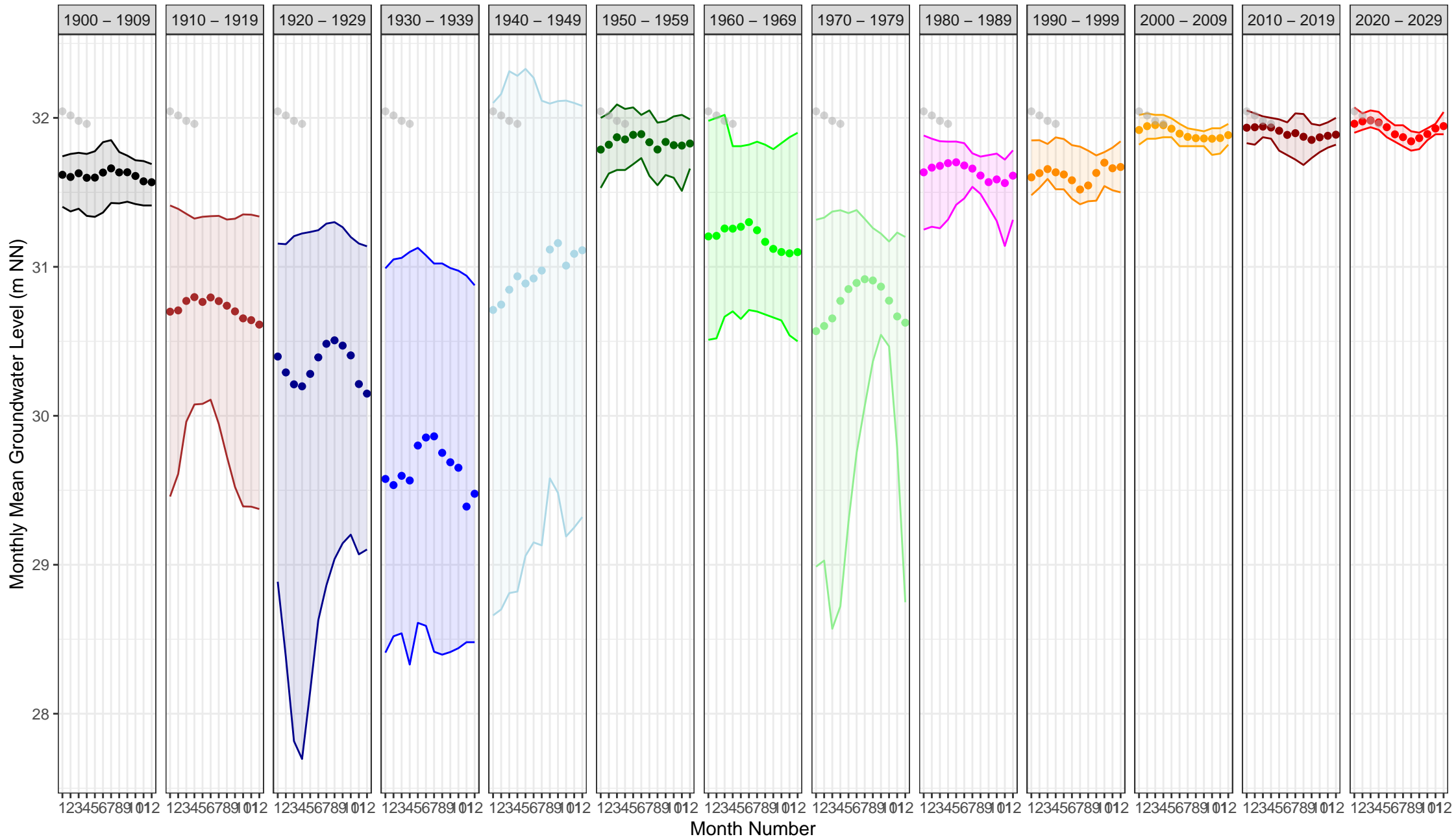
Month

<span style="display:inline-block; width:15px; height:15px; border:2px solid blue; border-radius:50%;"></span> 1930 – 1939	<span style="display:inline-block; width:15px; height:15px; border:2px solid darkgreen; border-radius:50%;"></span> 1950 – 1959	<span style="display:inline-block; width:15px; height:15px; border:2px solid lightgreen; border-radius:50%;"></span> 1970 – 1979	<span style="display:inline-block; width:15px; height:15px; border:2px solid orange; border-radius:50%;"></span> 1990 – 1999	<span style="display:inline-block; width:15px; height:15px; border:2px solid darkred; border-radius:50%;"></span> 2010 – 2019
<span style="display:inline-block; width:15px; height:15px; border:2px solid lightblue; border-radius:50%;"></span> 1940 – 1949	<span style="display:inline-block; width:15px; height:15px; border:2px solid brightgreen; border-radius:50%;"></span> 1960 – 1969	<span style="display:inline-block; width:15px; height:15px; border:2px solid magenta; border-radius:50%;"></span> 1980 – 1989	<span style="display:inline-block; width:15px; height:15px; border:2px solid yelloworange; border-radius:50%;"></span> 2000 – 2009	<span style="display:inline-block; width:15px; height:15px; border:2px solid red; border-radius:50%;"></span> 2020 – 2029

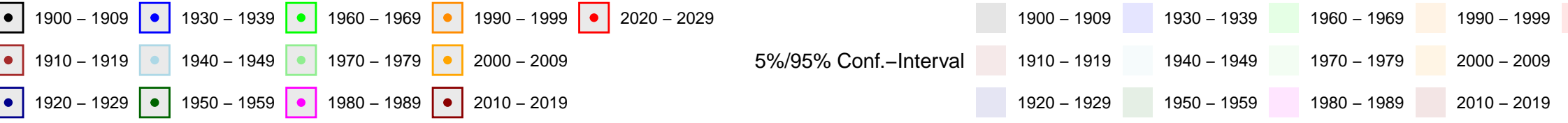
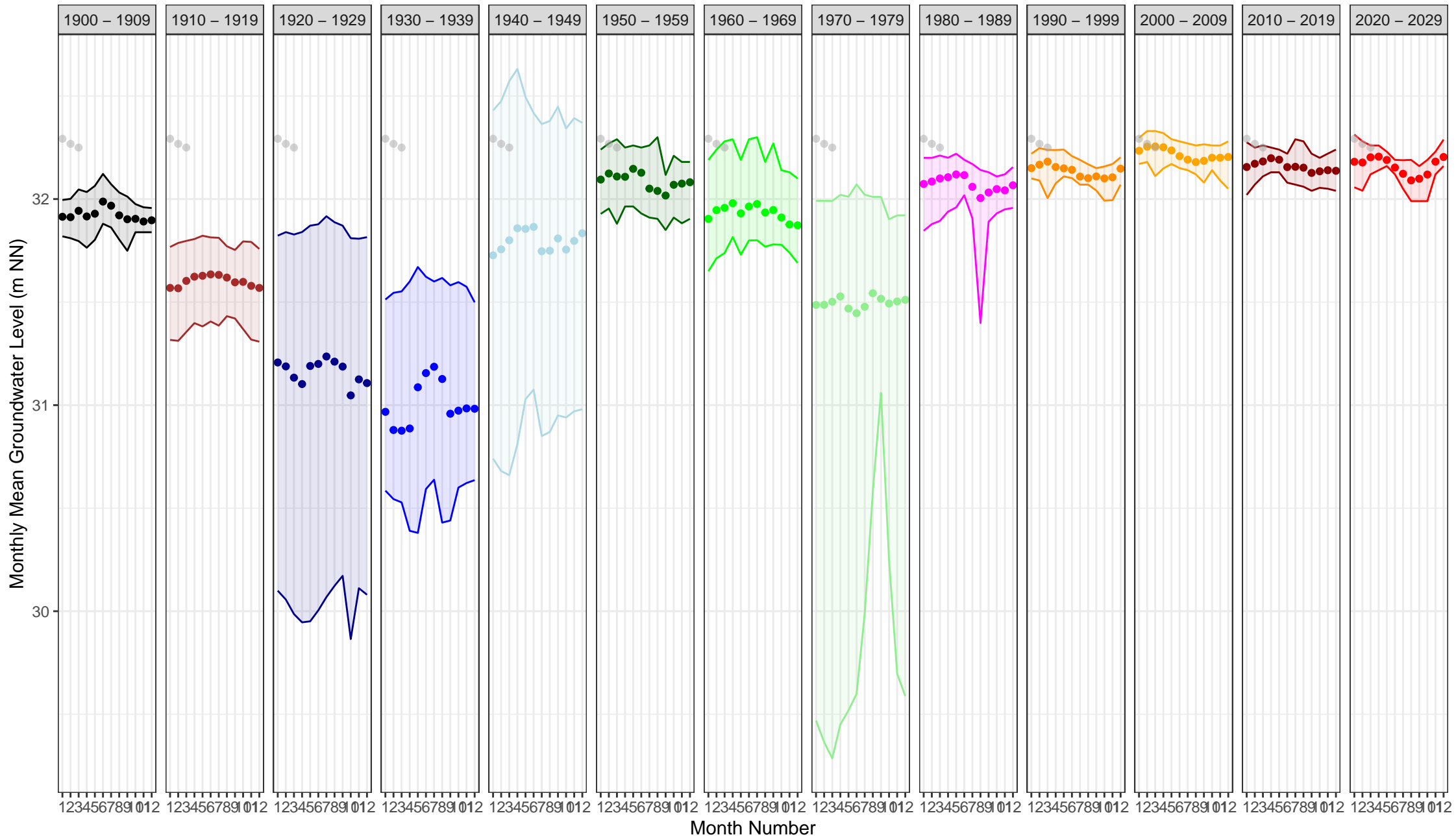
# 584 (Friedrichshain–Kreuzberg, Hauptgrundwasserleiter (GWL 1.3 + 2), gok: 35.2 m, fok–fuk: 17.5–19.5 m)



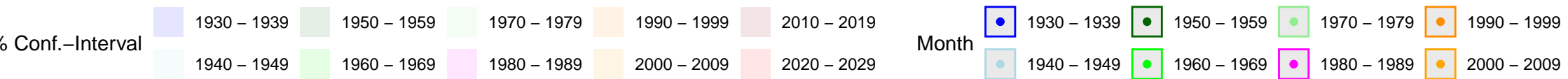
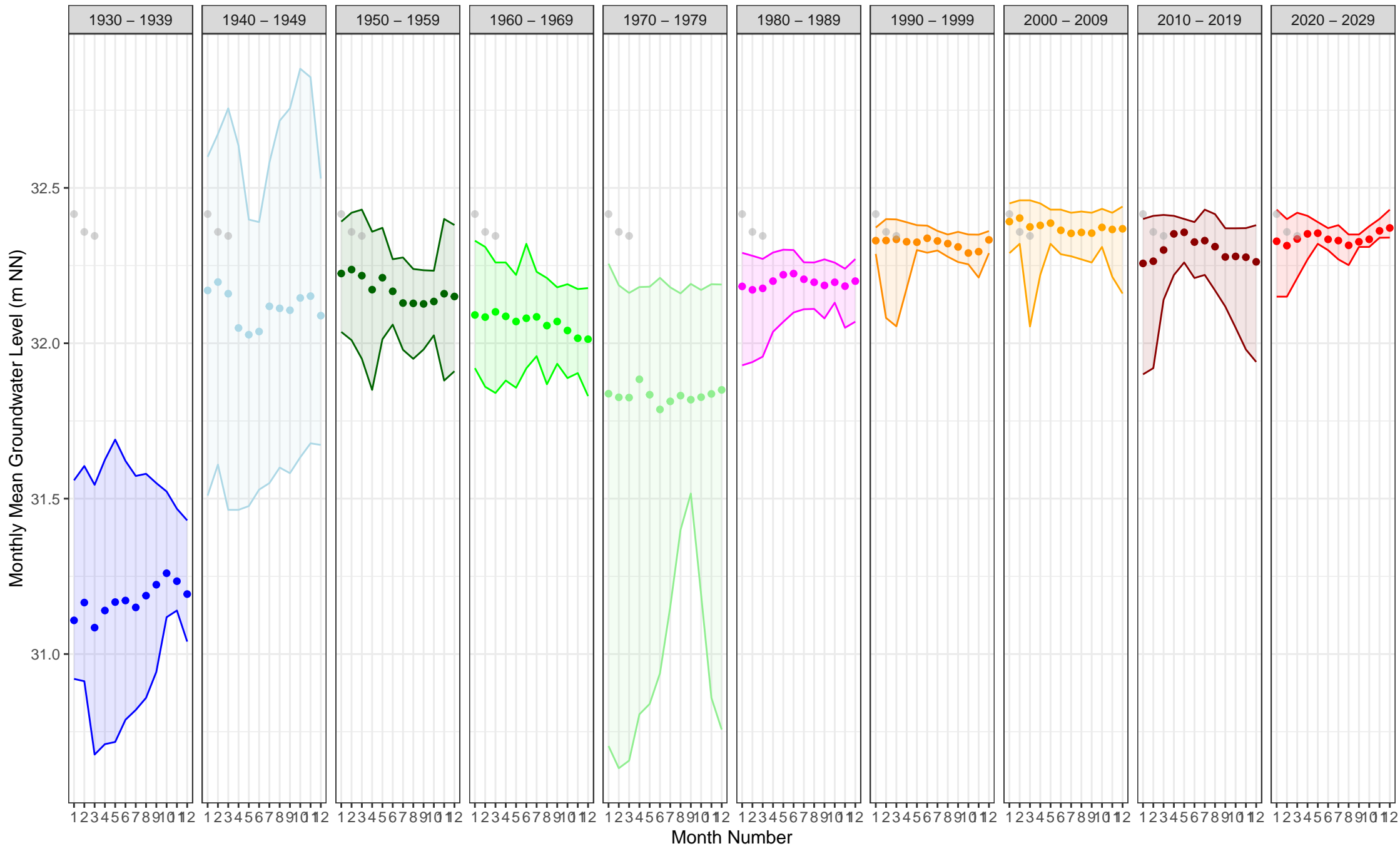
585 (Friedrichshain–Kreuzberg, Hauptgrundwasserleiter (GWL 1.3 + 2), gok: 35.1 m, fok–fuk: 10.0–11.0 m)



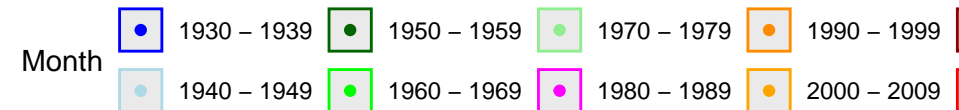

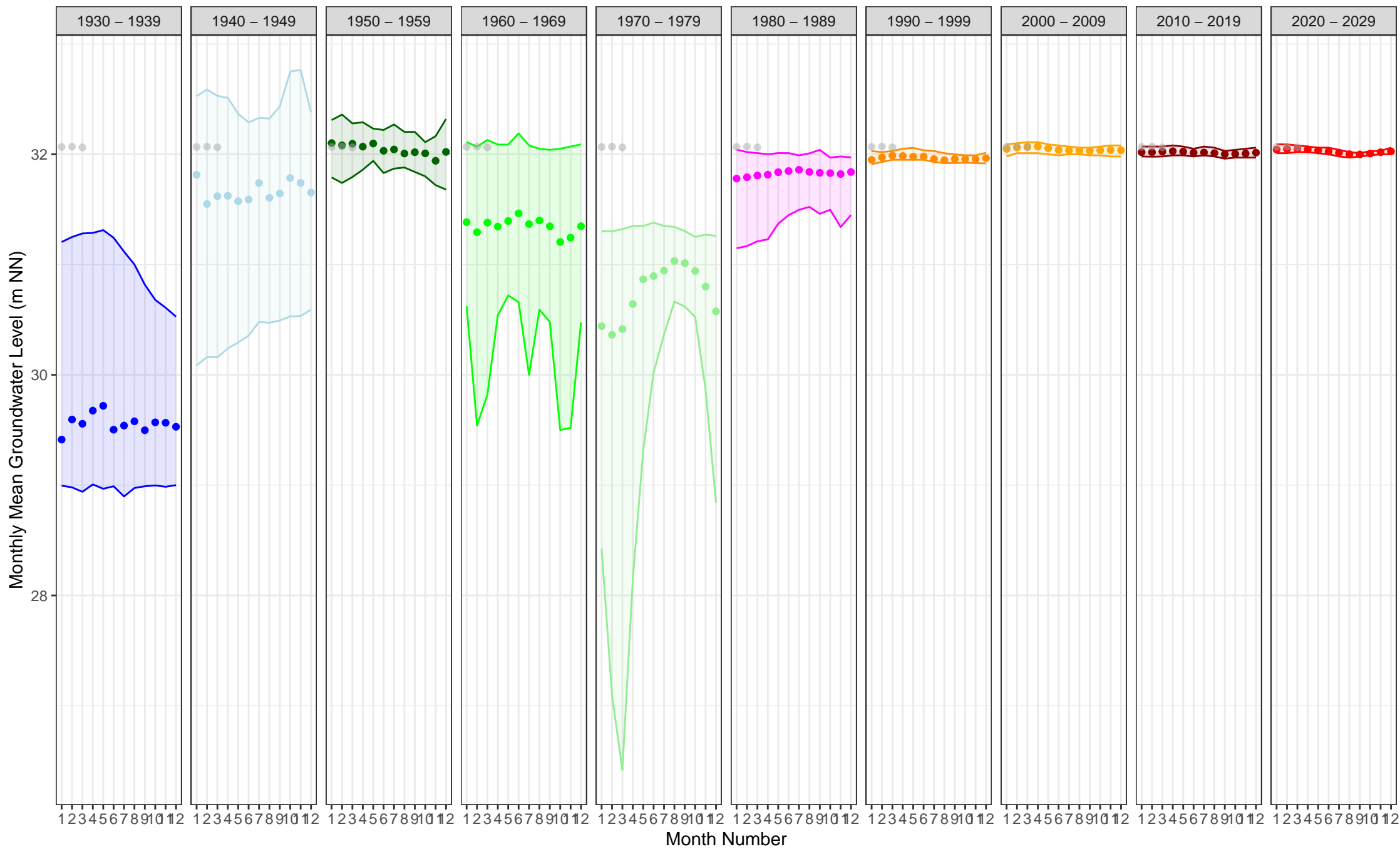
587 (Friedrichshain–Kreuzberg, Hauptgrundwasserleiter (GWL 1.3 + 2), gok: 36.0 m, fok–fuk: 18.6–19.6 m)



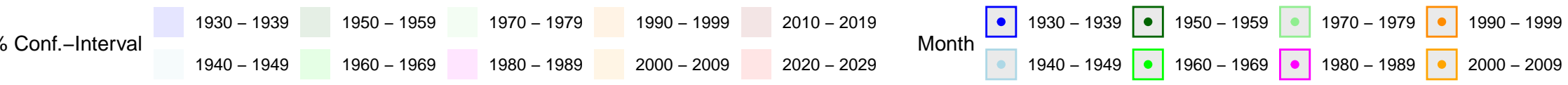
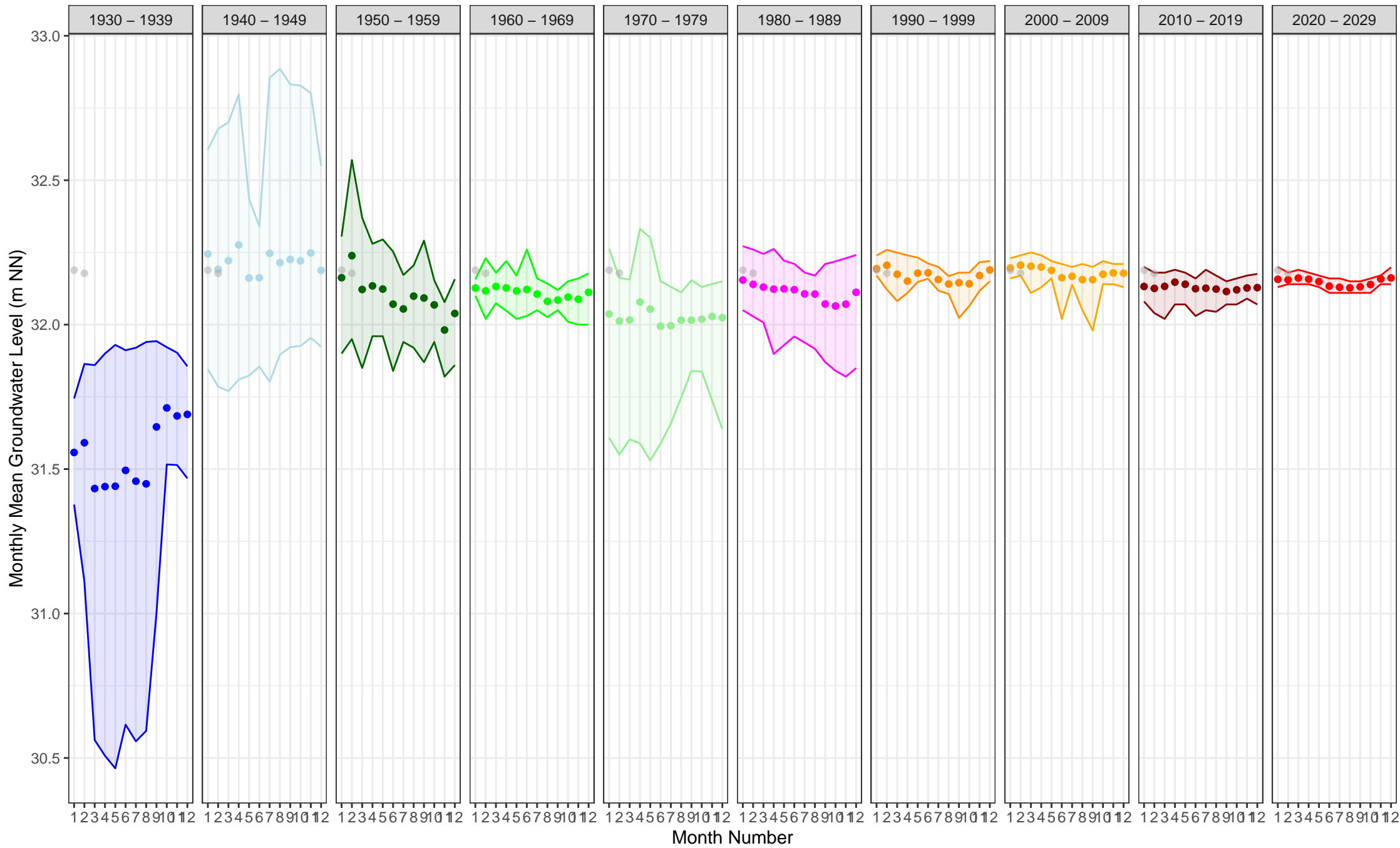
591 (Friedrichshain–Kreuzberg, Hauptgrundwasserleiter (GWL 1.3 + 2), gok: 35.0 m, fok–fuk: 13.2–14.2 m)



594 (Friedrichshain–Kreuzberg, Hauptgrundwasserleiter (GWL 1.3 + 2), gok: 34.3 m, fok–fuk: 13.0–14.0 m)

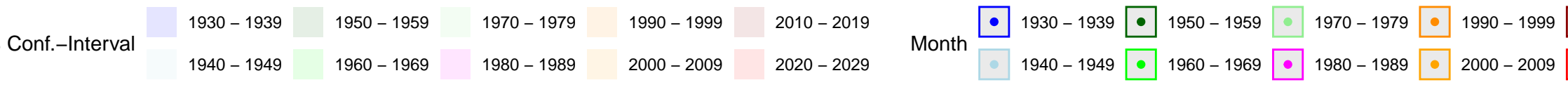
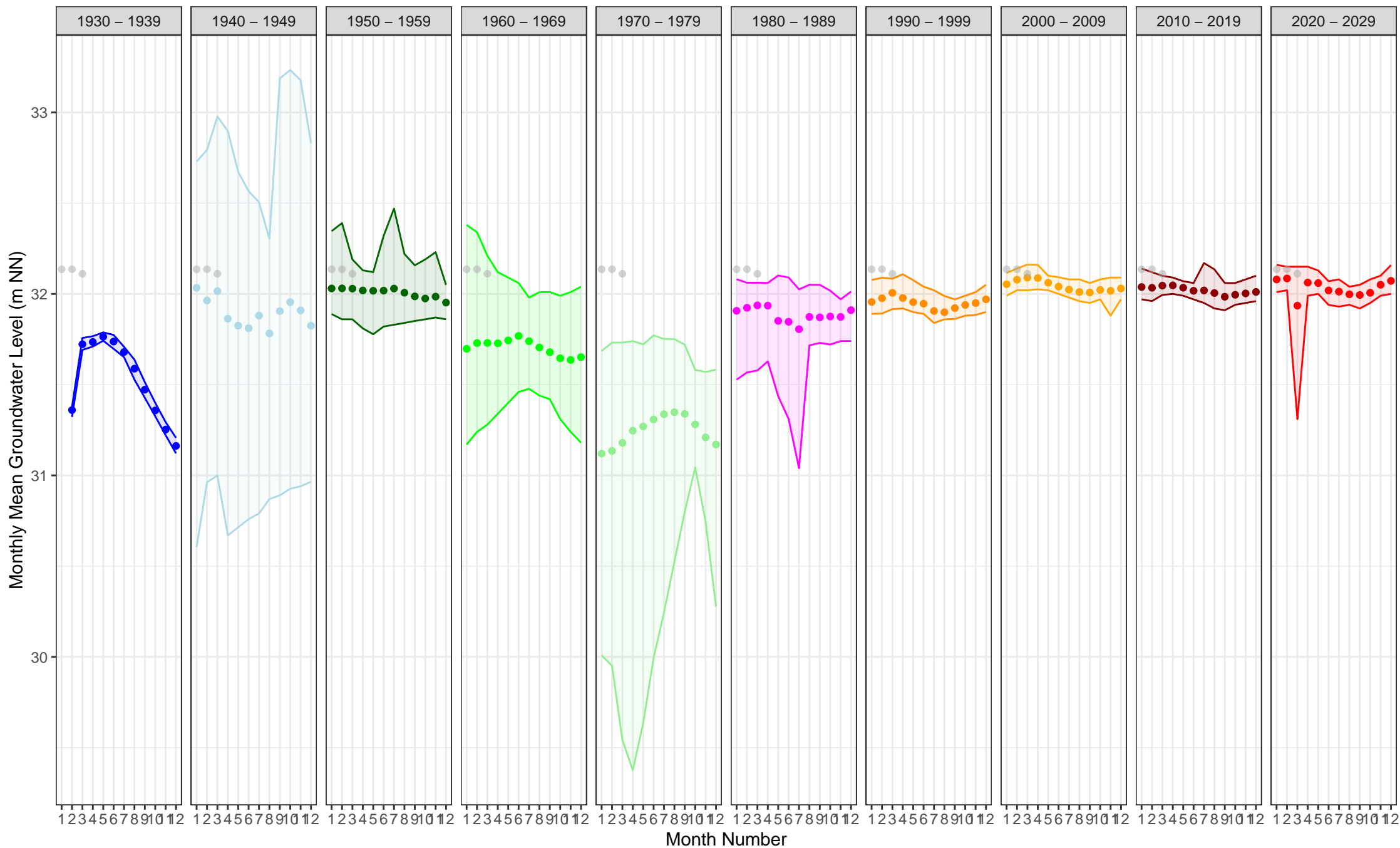


595 (Friedrichshain–Kreuzberg, Hauptgrundwasserleiter (GWL 1.3 + 2), gok: 34.8 m, fok–fuk: 13.0–14.0 m)

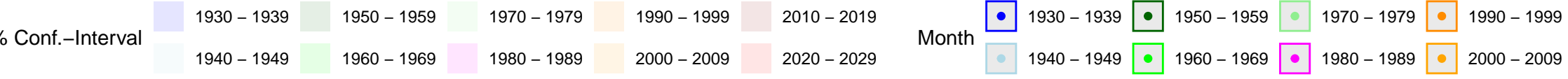
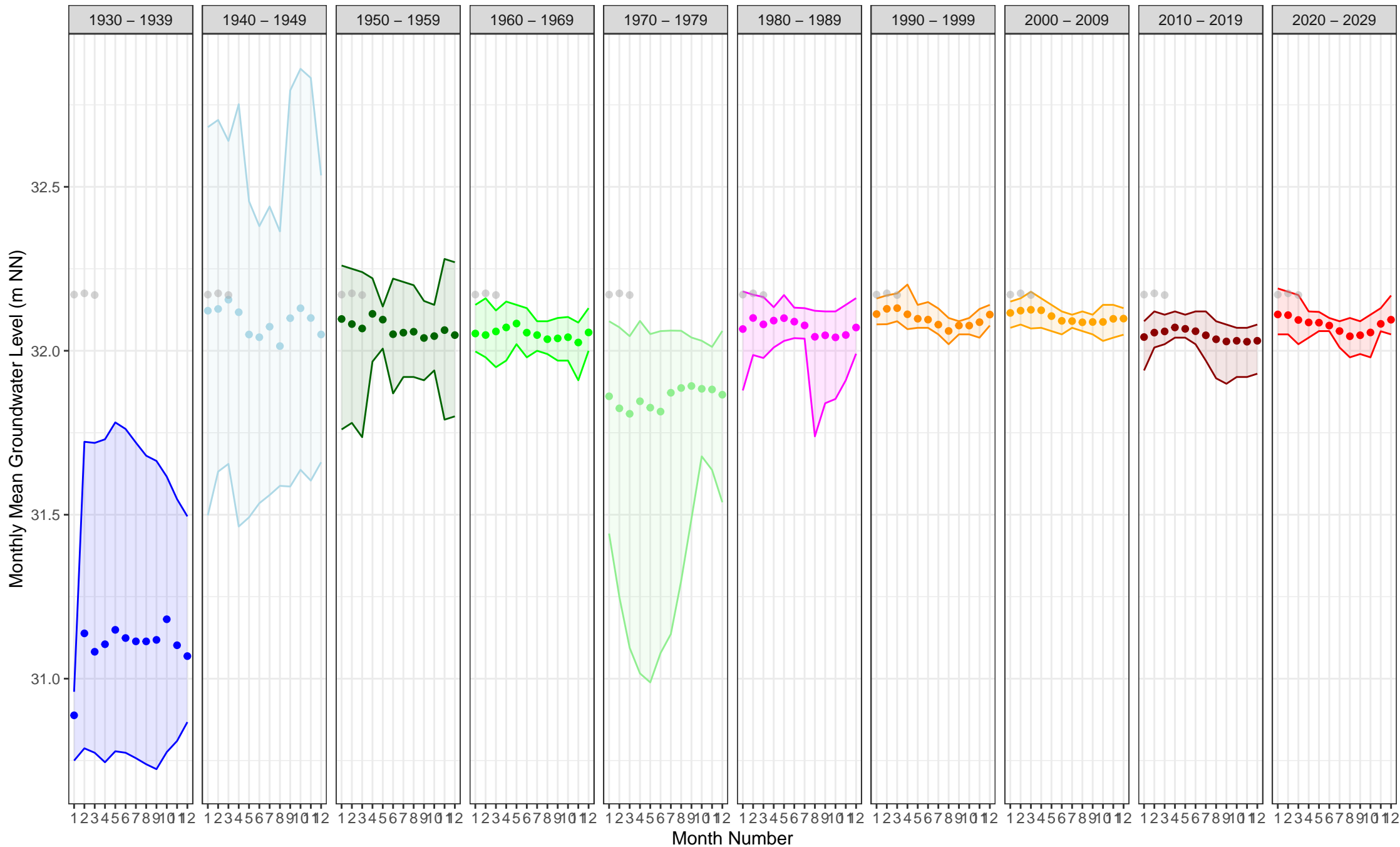




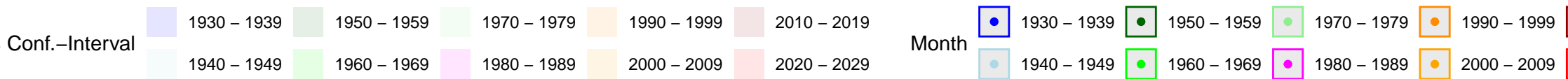
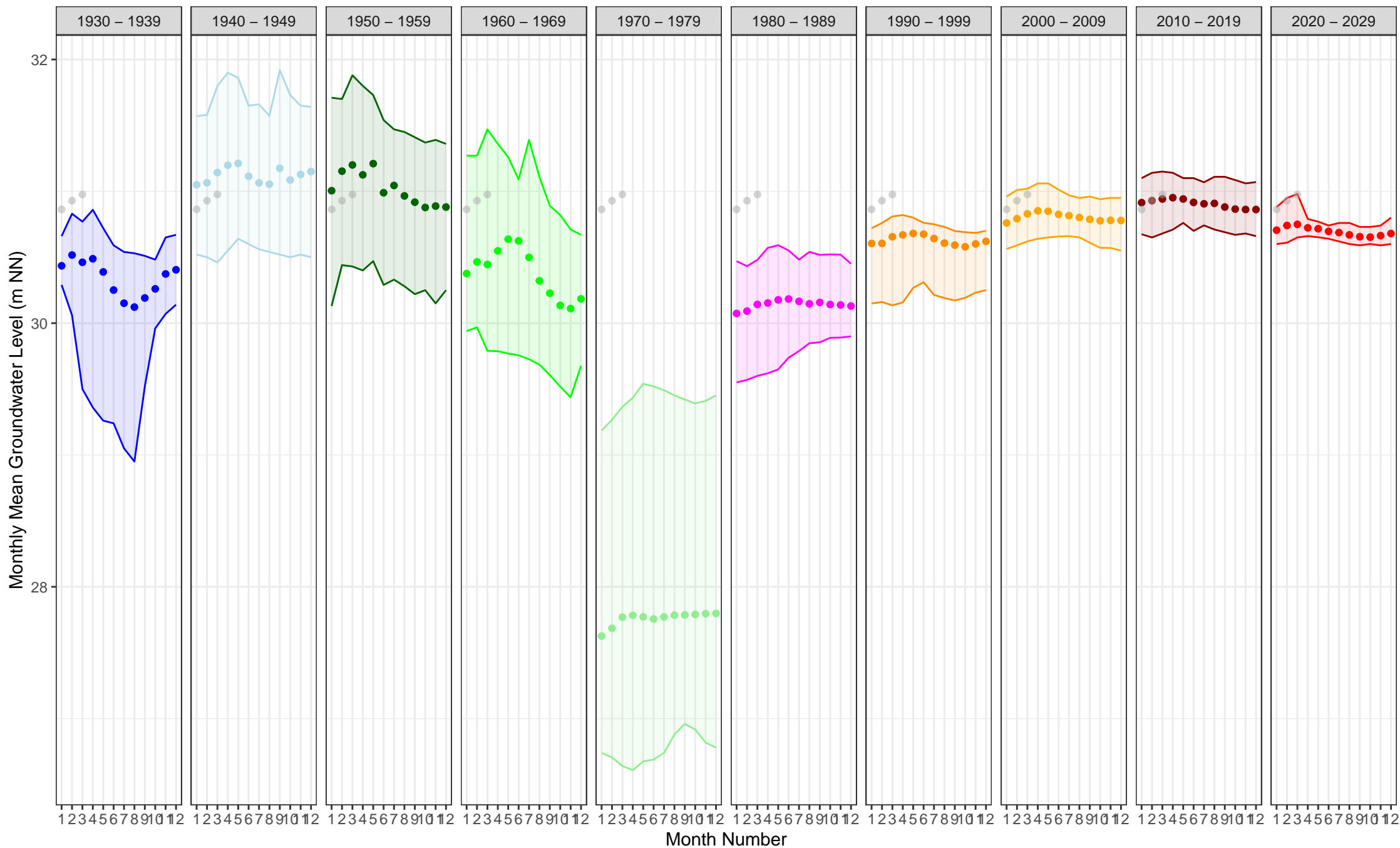
596 (Friedrichshain–Kreuzberg, Hauptgrundwasserleiter (GWL 1.3 + 2), gok: 35.2 m, fok–fuk: 9.0–10.0 m)



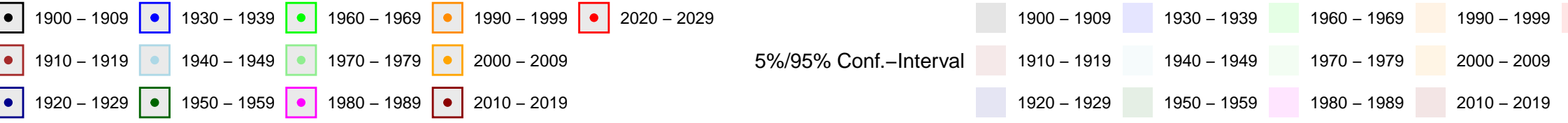
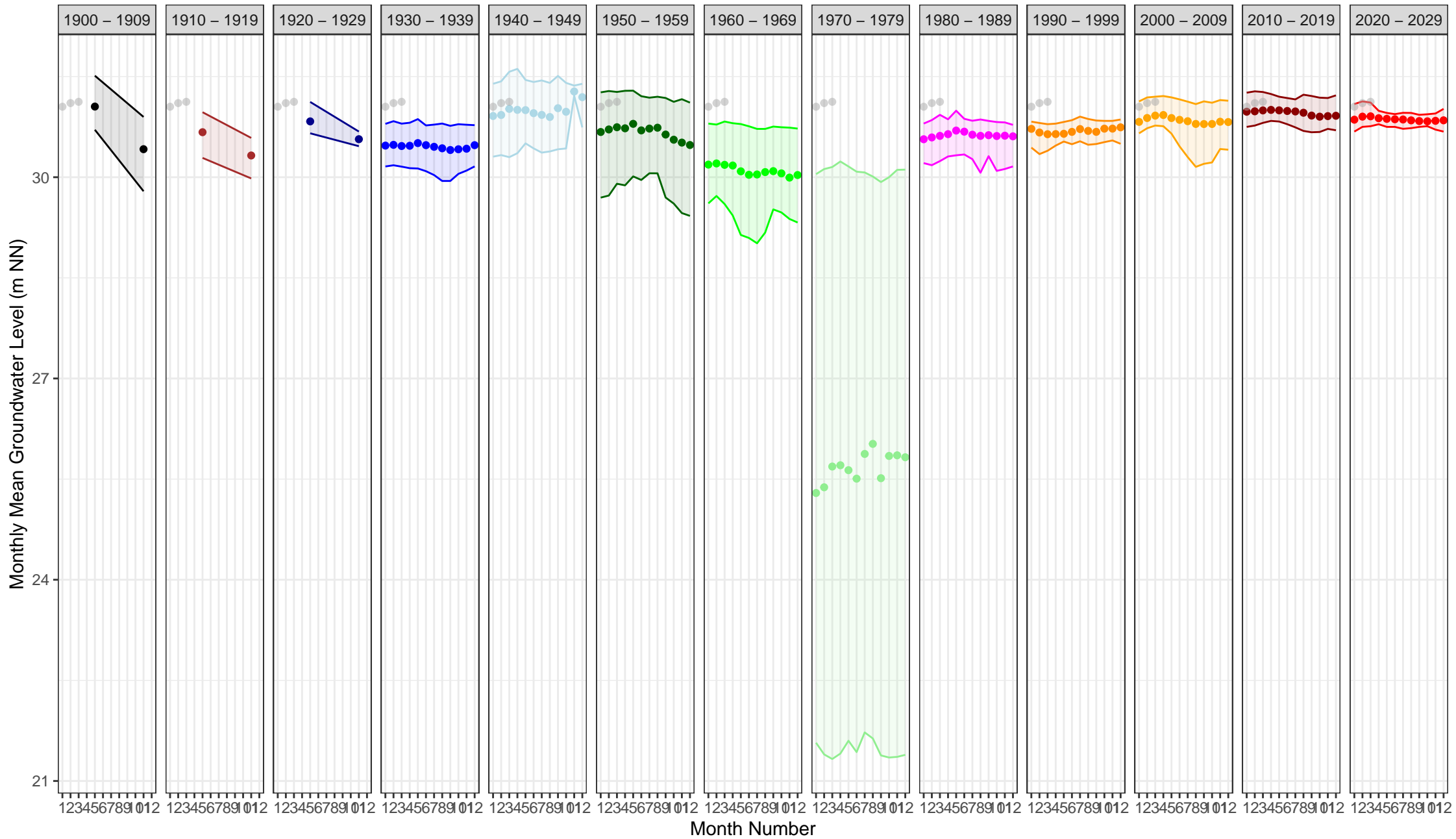
597 (Friedrichshain–Kreuzberg, Hauptgrundwasserleiter (GWL 1.3 + 2), gok: 34.2 m, fok–fuk: 14.2–15.2 m)



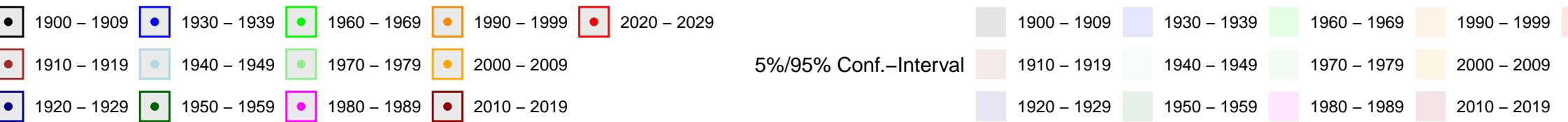
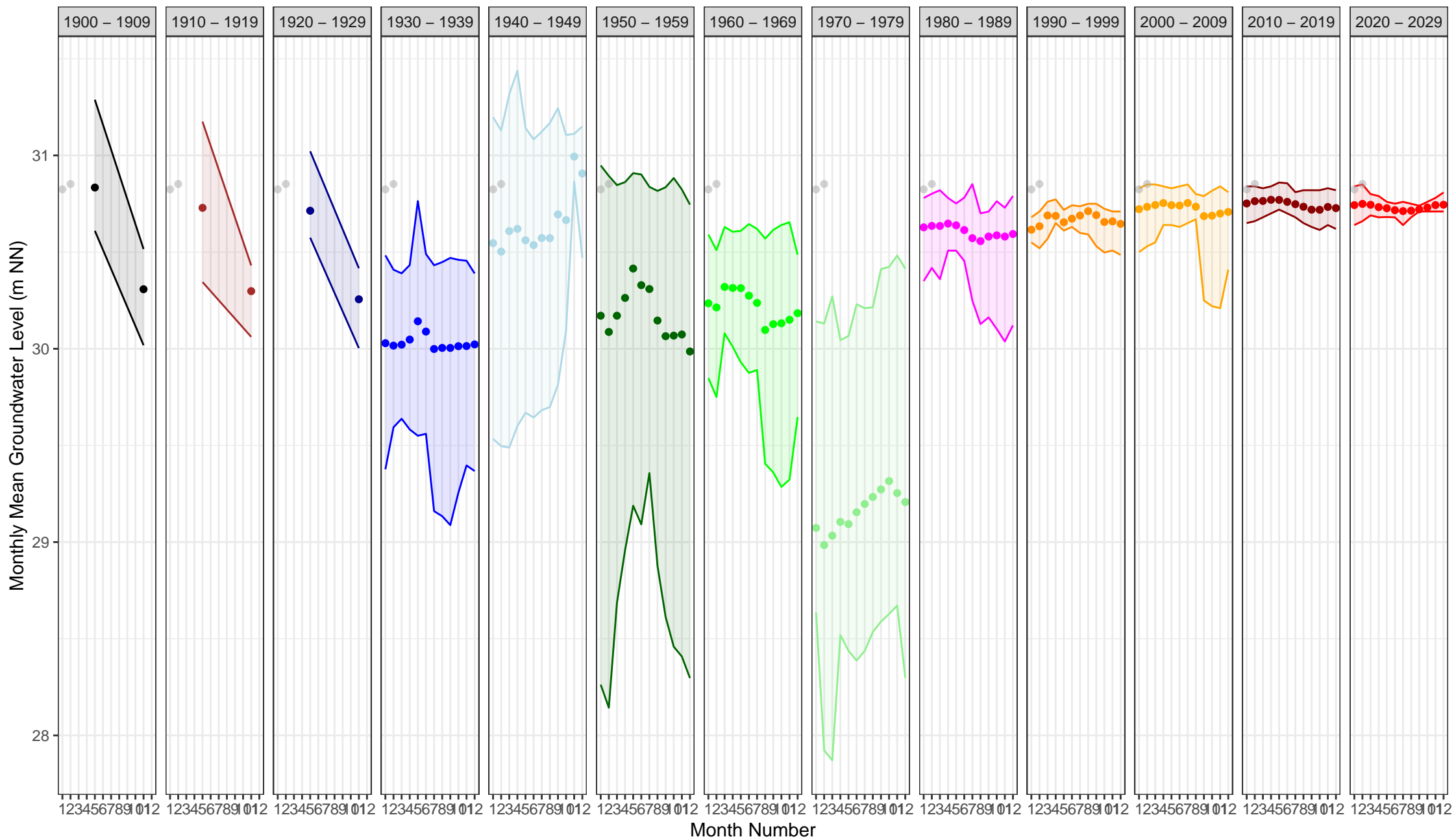
603 (Charlottenburg–Wilmerdorf, Hauptgrundwasserleiter (GWL 1.3 + 2), gok: 37.2 m, fok–fuk: 16.7–17.7 m)



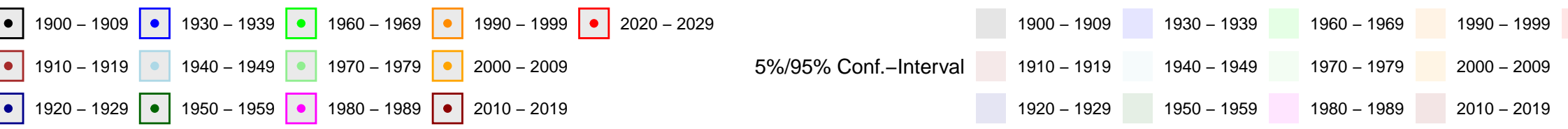
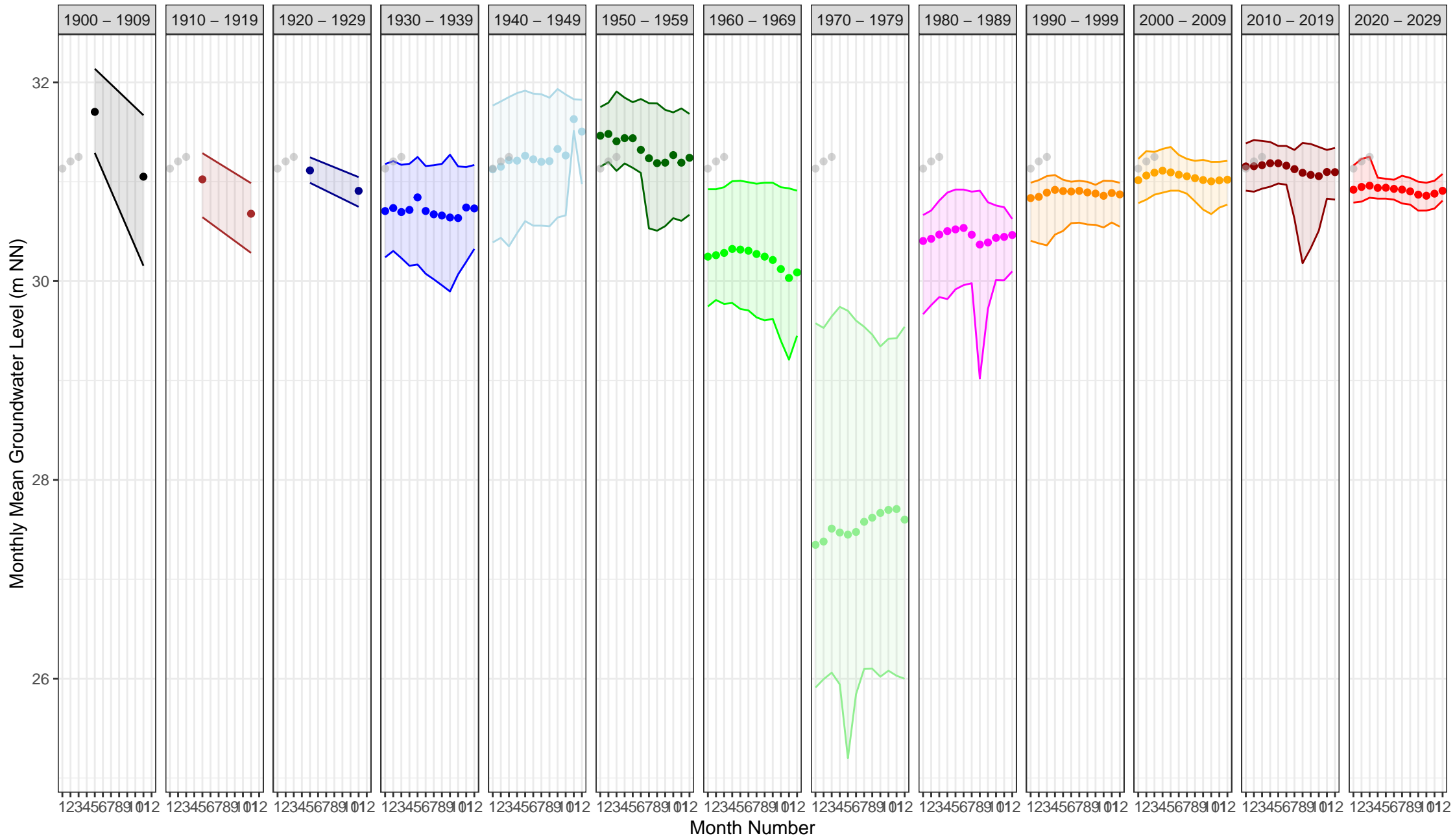
604 (Charlottenburg–Wilmerdorf, Hauptgrundwasserleiter (GWL 1.3 + 2), gok: 36.5 m, fok–fuk: 17.9–18.9 m)




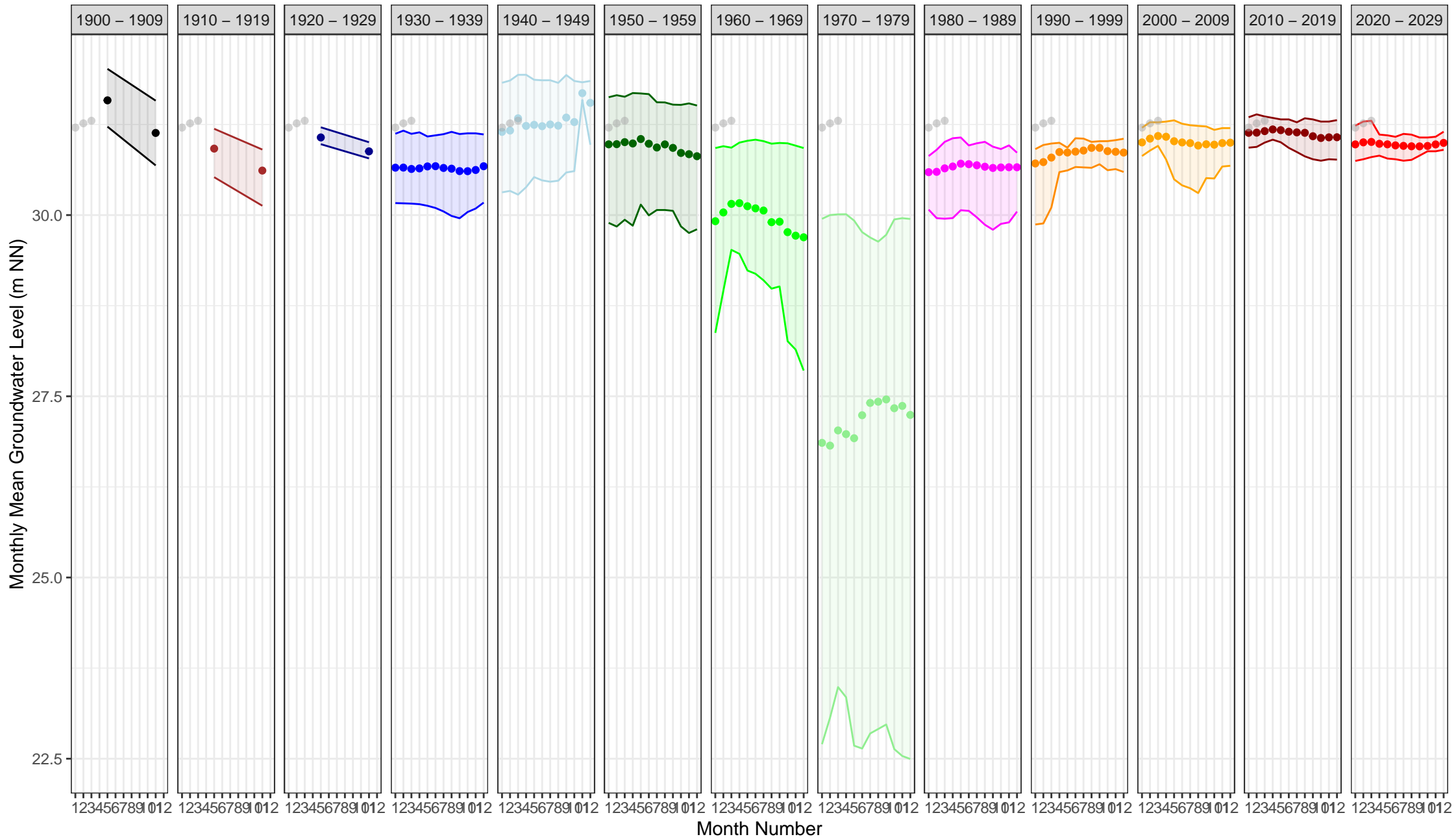
605 (Charlottenburg–Wilmerdorf, Hauptgrundwasserleiter (GWL 1.3 + 2), gok: 34.8 m, fok–fuk: 22.8–23.8 m)



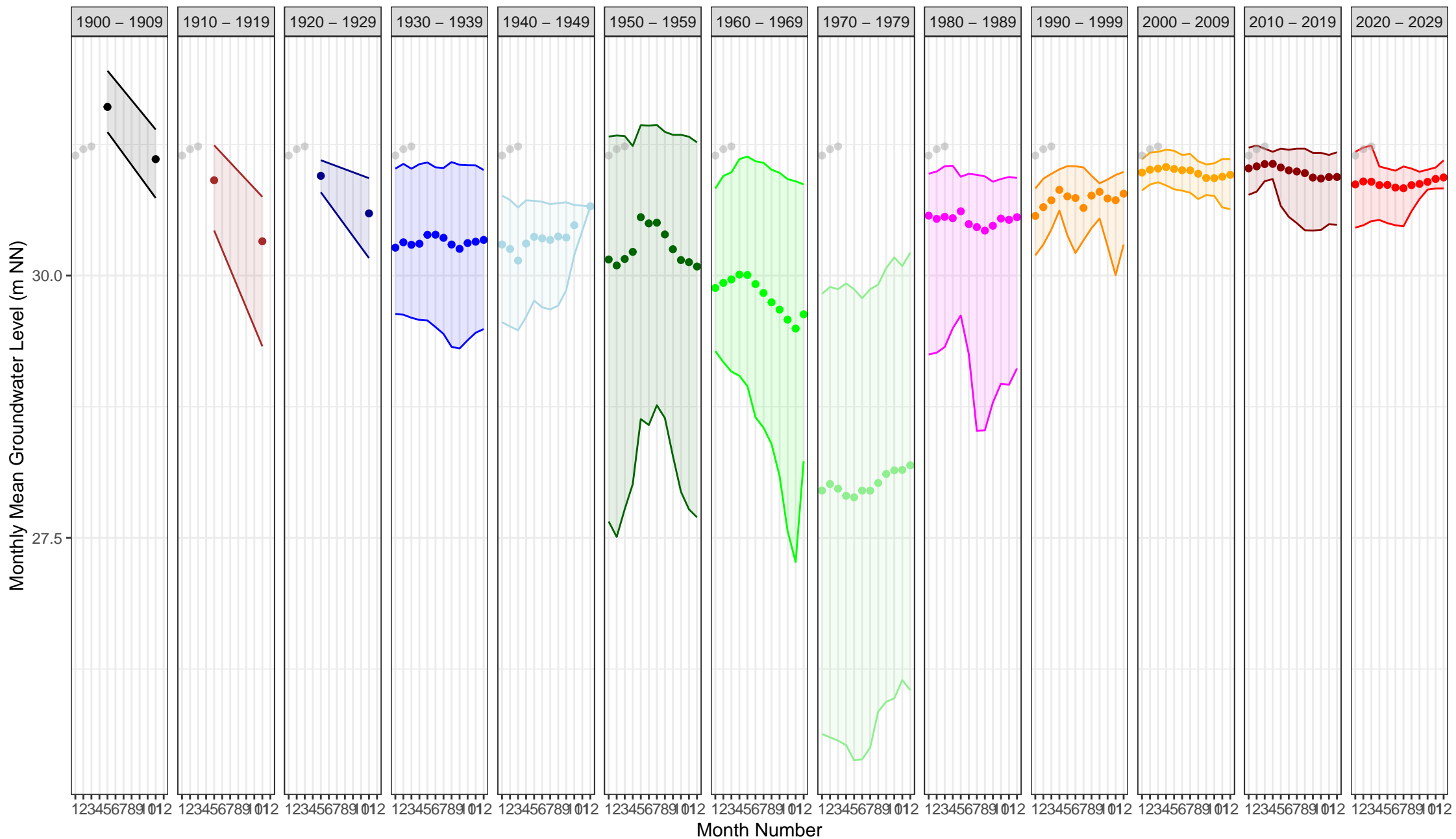
# 606 (Charlottenburg–Wilmersdorf, Hauptgrundwasserleiter (GWL 1.3 + 2), gok: 34.7 m, fok–fuk: 8.5–9.5 m)



607 (Charlottenburg–Wilmersdorf, Hauptgrundwasserleiter (GWL 1.3 + 2), gok: 34.5 m, fok–fuk: 23.0–24.0 m)




608 (Charlottenburg–Wilmersdorf, Hauptgrundwasserleiter (GWL 1.3 + 2), gok: 34.7 m, fok–fuk: 18.7–19.7 m)



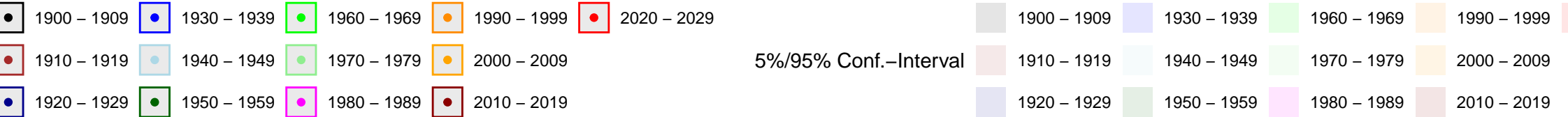
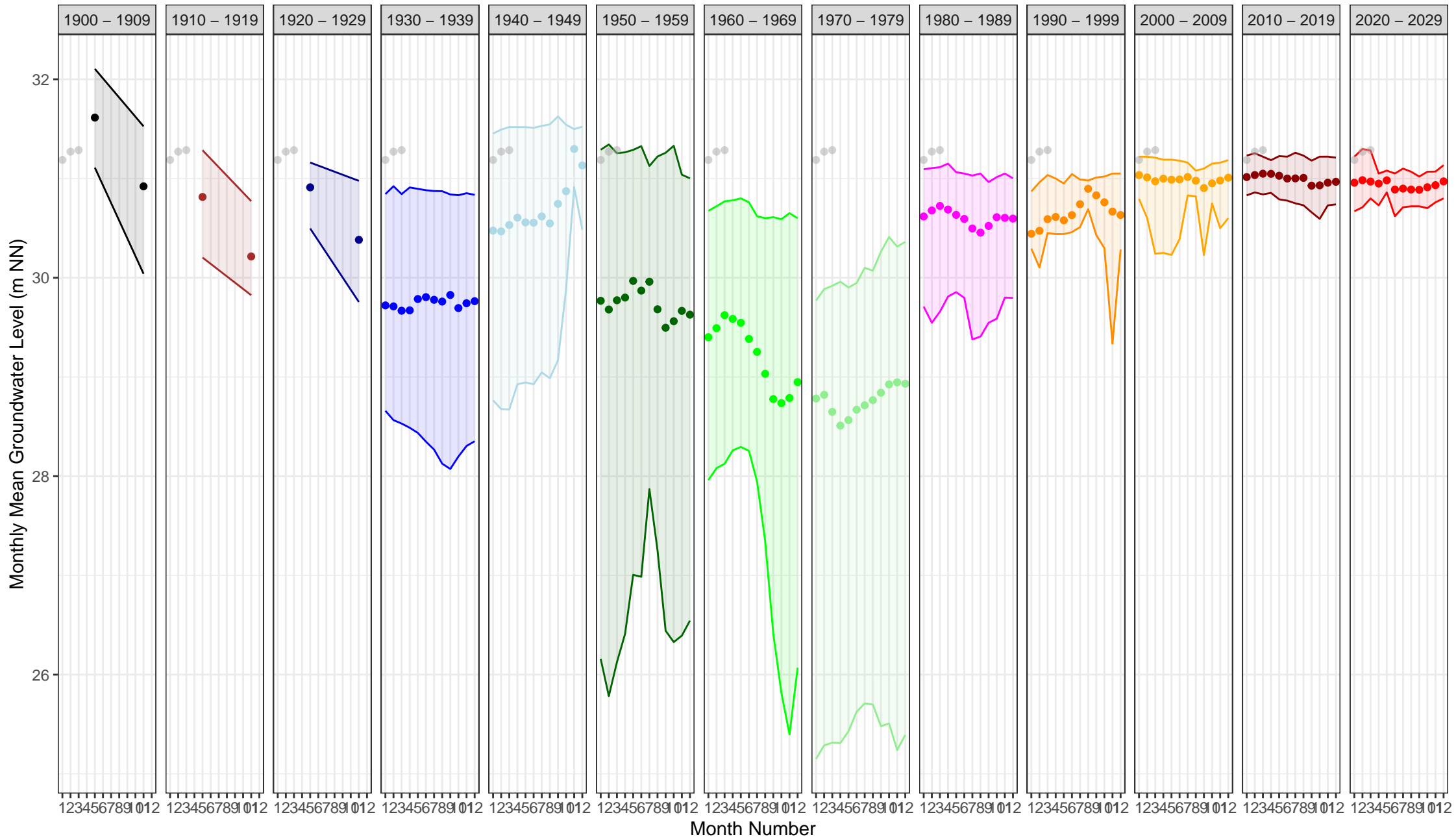
1 2 3 4 5 6 7 8 9 10 11 12    1 2 3 4 5 6 7 8 9 10 11 12    1 2 3 4 5 6 7 8 9 10 11 12    1 2 3 4 5 6 7 8 9 10 11 12    1 2 3 4 5 6 7 8 9 10 11 12    1 2 3 4 5 6 7 8 9 10 11 12    1 2 3 4 5 6 7 8 9 10 11 12    1 2 3 4 5 6 7 8 9 10 11 12    1 2 3 4 5 6 7 8 9 10 11 12    1 2 3 4 5 6 7 8 9 10 11 12    1 2 3 4 5 6 7 8 9 10 11 12    1 2 3 4 5 6 7 8 9 10 11 12    1 2 3 4 5 6 7 8 9 10 11 12

Month Number


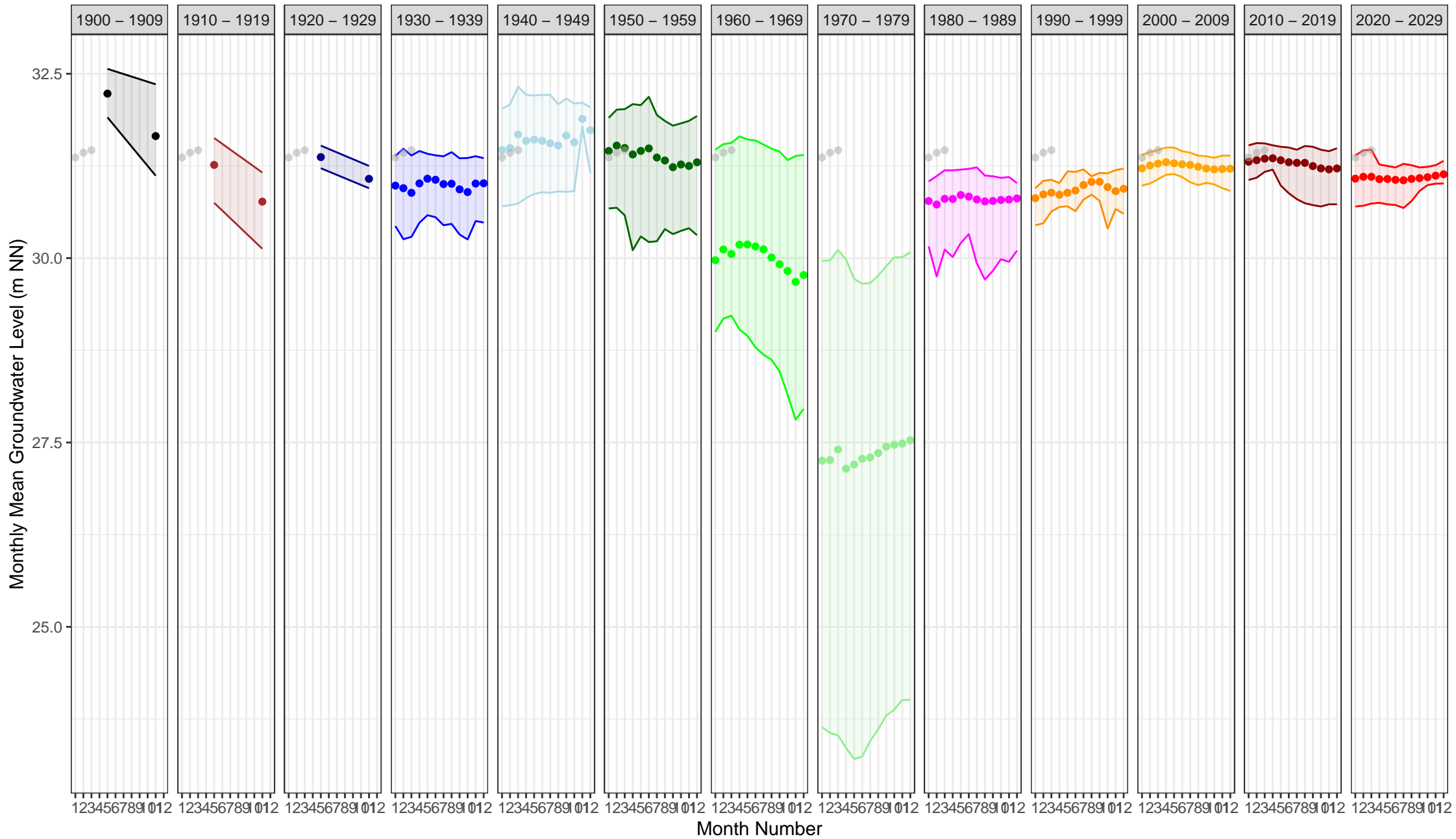




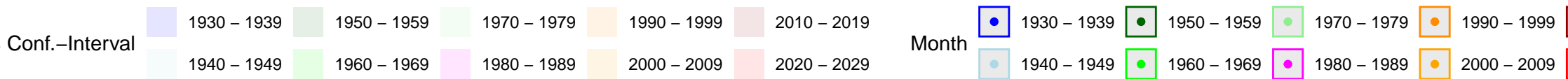
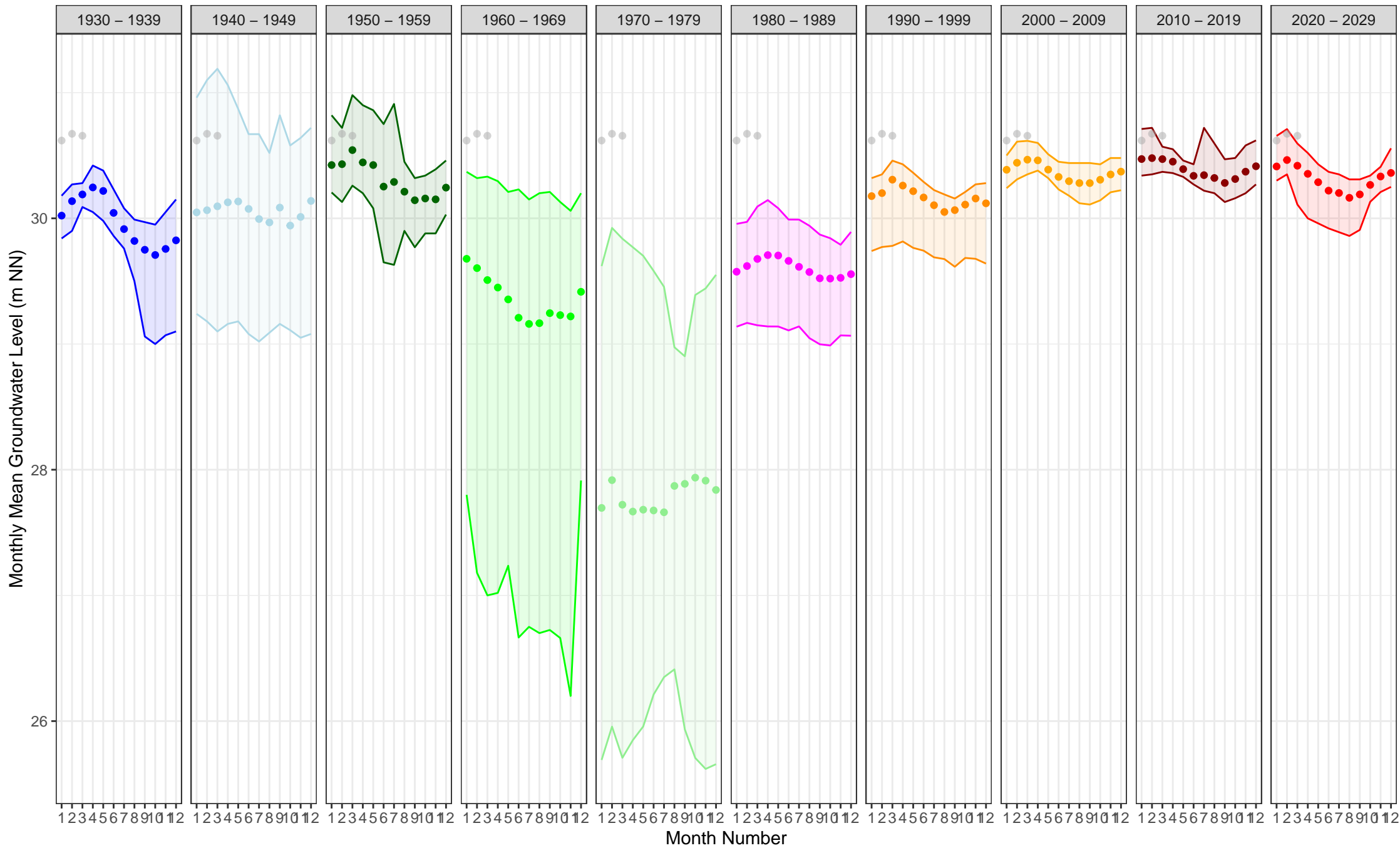
609 (Charlottenburg–Wilmersdorf, Hauptgrundwasserleiter (GWL 1.3 + 2), gok: 34.5 m, fok–fuk: 16.7–17.8 m)



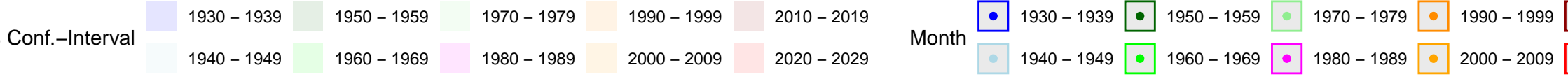
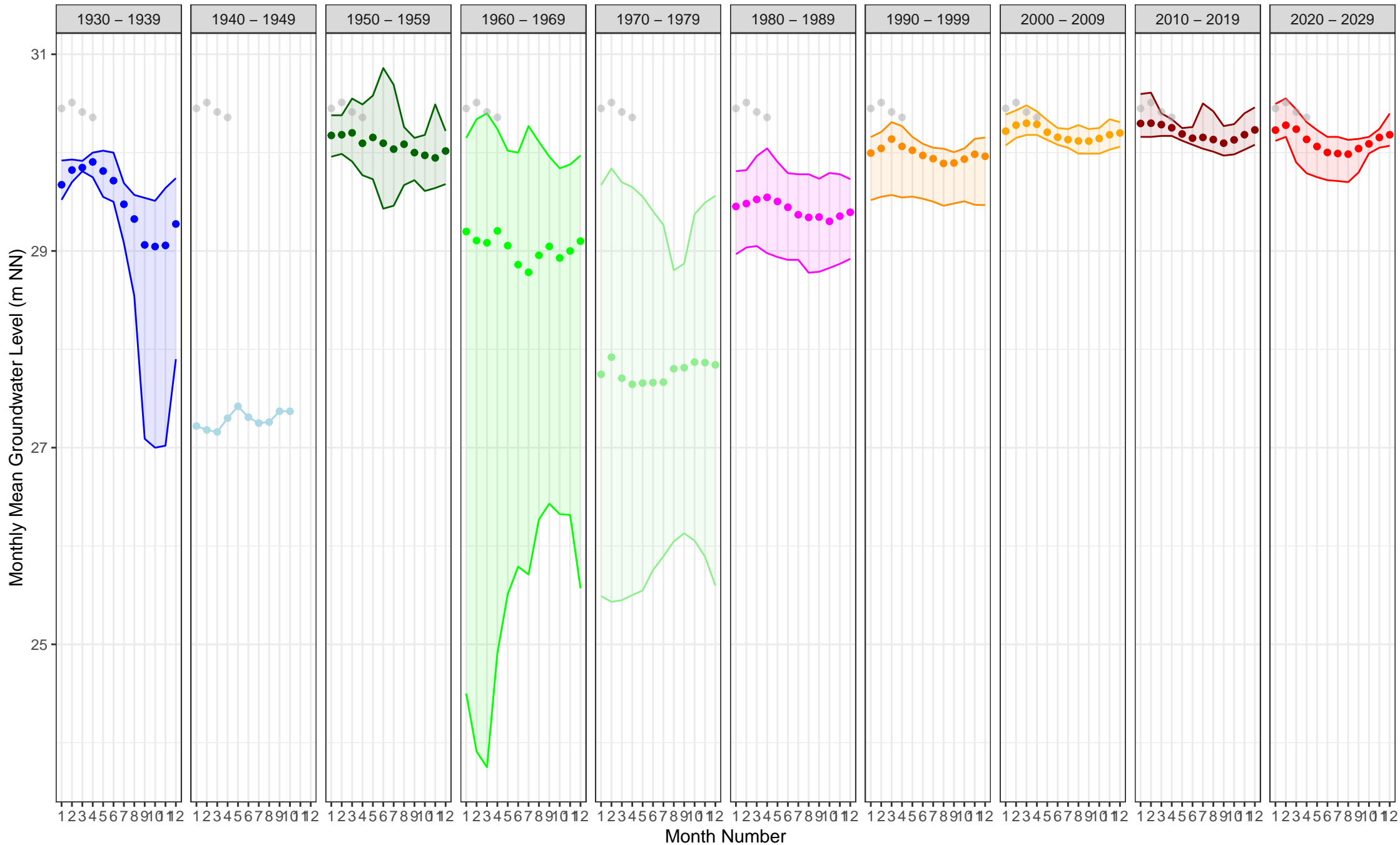
610 (Charlottenburg–Wilmersdorf, Hauptgrundwasserleiter (GWL 1.3 + 2), gok: 34.7 m, fok–fuk: 18.3–19.3 m)



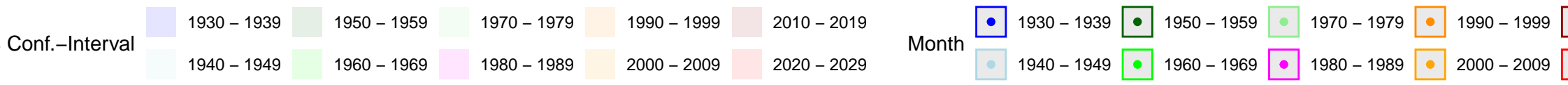
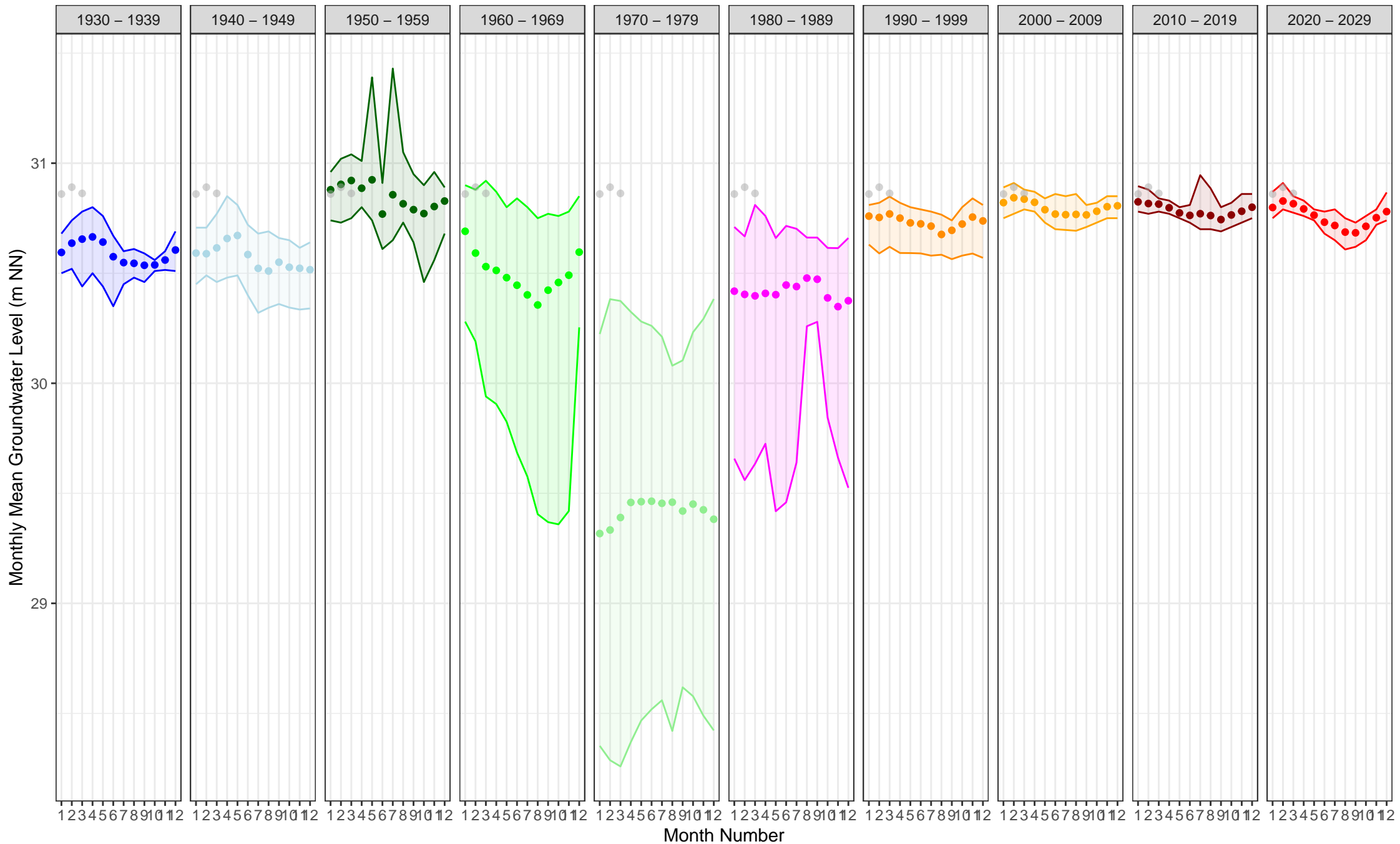
621 (Charlottenburg–Wilmerdorf, Hauptgrundwasserleiter (GWL 1.3 + 2), gok: 33.2 m, fok–fuk: 13.0–15.0 m)



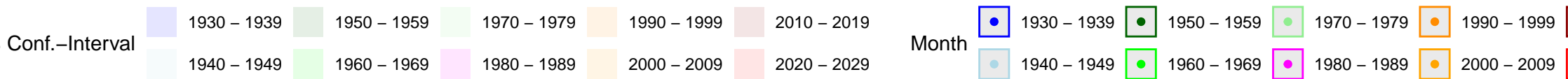
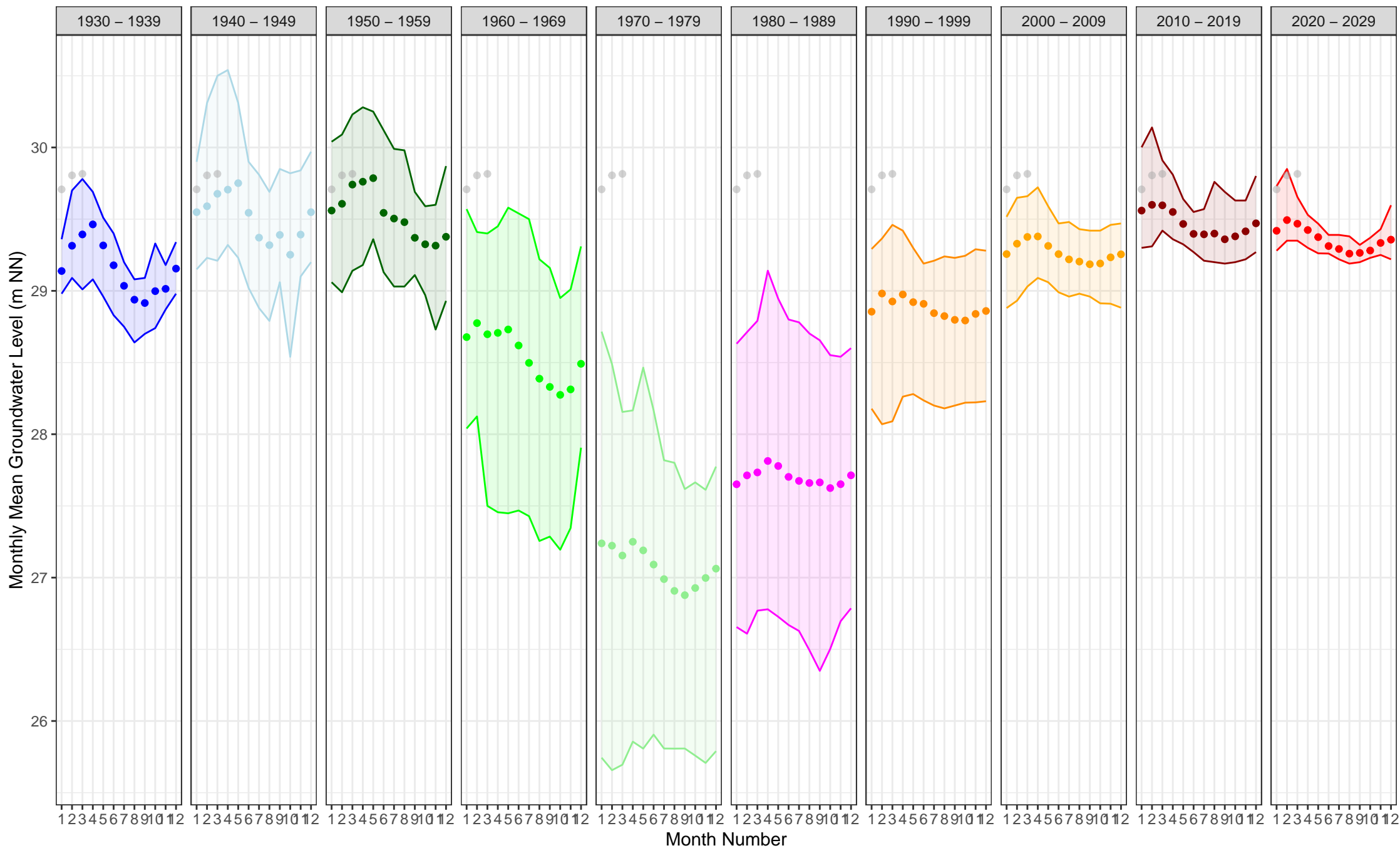
622 (Charlottenburg–Wilmerdorf, Hauptgrundwasserleiter (GWL 1.3 + 2), gok: 33.4 m, fok–fuk: 16.6–17.6 m)



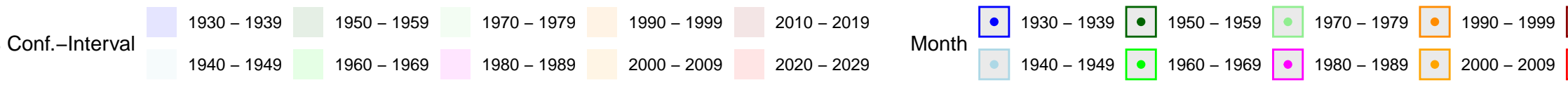
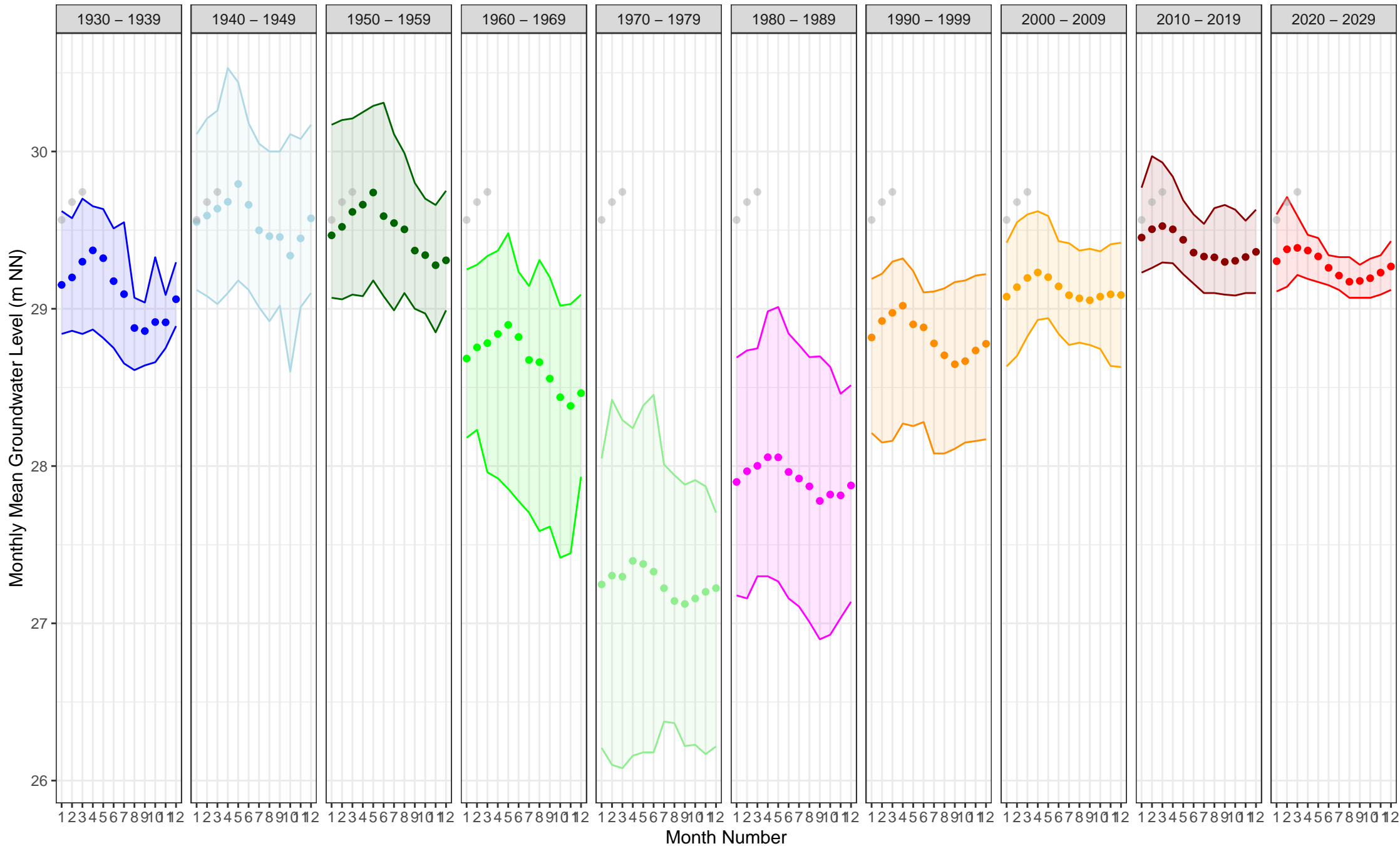
628 (Charlottenburg–Wilmersdorf, Hauptgrundwasserleiter (GWL 1.3 + 2), gok: 33.9 m, fok–fuk: 8.8–9.8 m)



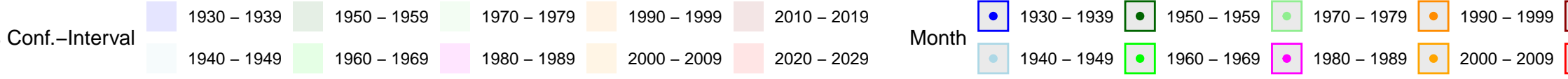
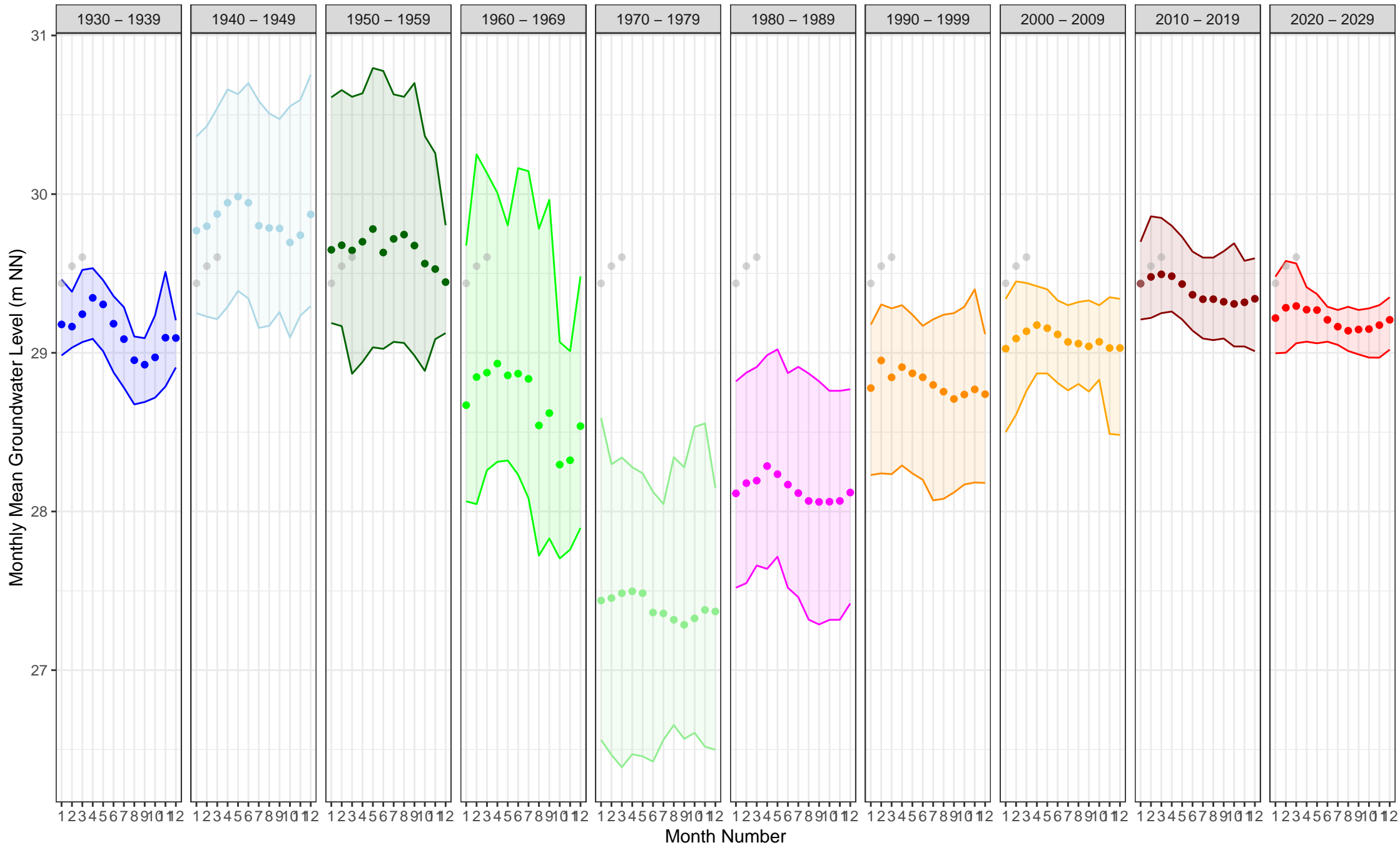
642 (Charlottenburg–Wilmerdorf, Hauptgrundwasserleiter (GWL 1.3 + 2), gok: 32.8 m, fok–fuk: 16.2–17.2 m)



645 (Charlottenburg–Wilmersdorf, Hauptgrundwasserleiter (GWL 1.3 + 2), gok: 38.3 m, fok–fuk: 27.4–28.4 m)

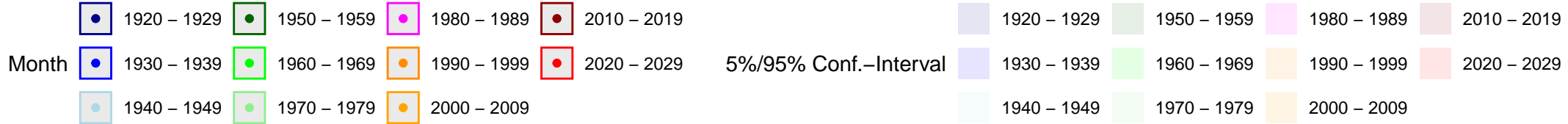
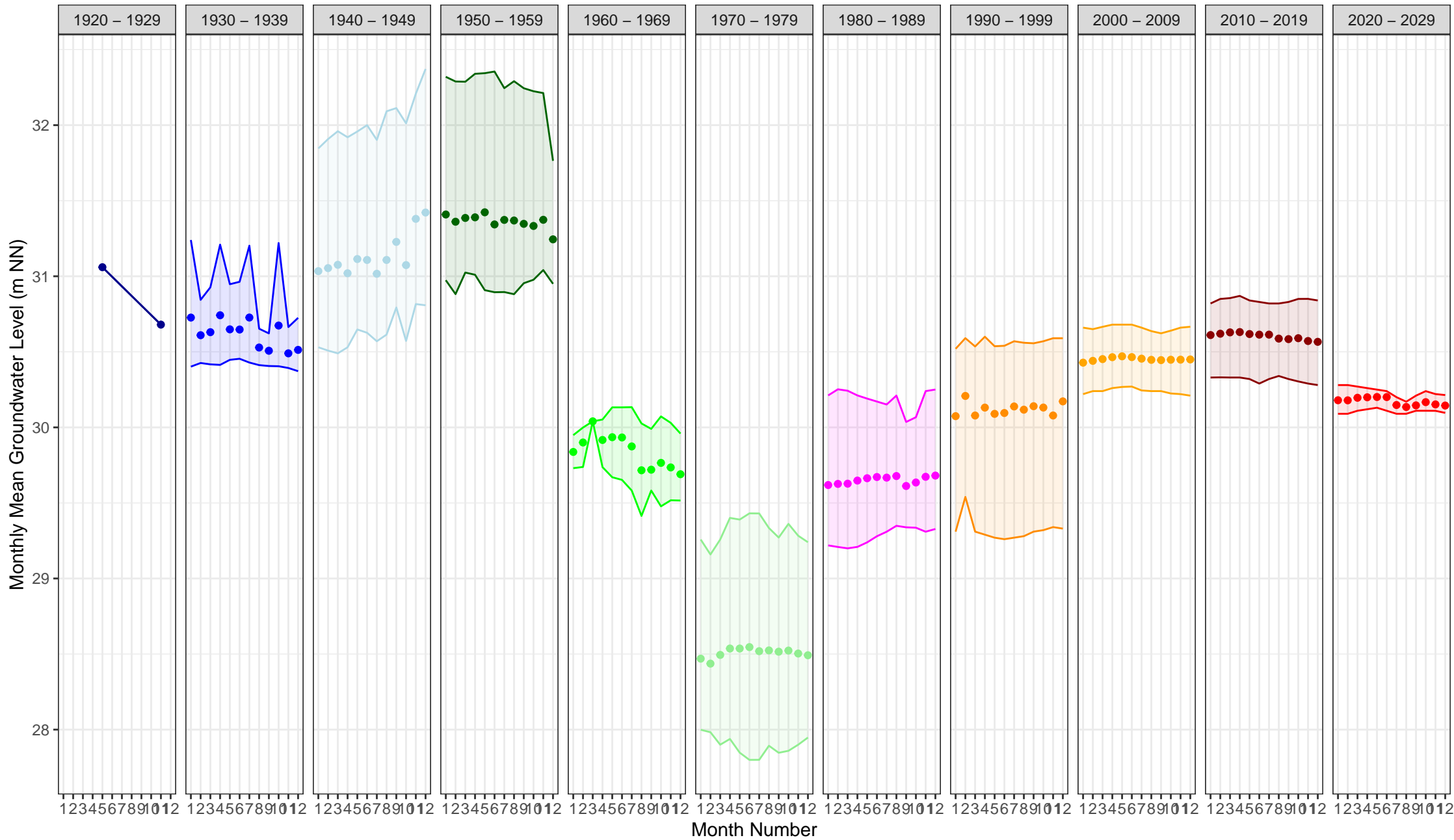


648 (Charlottenburg–Wilmerdorf, Hauptgrundwasserleiter (GWL 1.3 + 2), gok: 64.9 m, fok–fuk: 50.0–52.0 m)

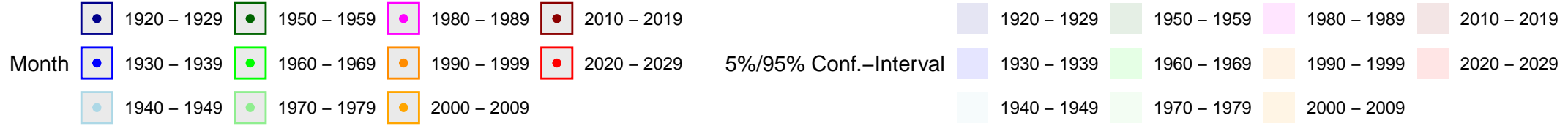
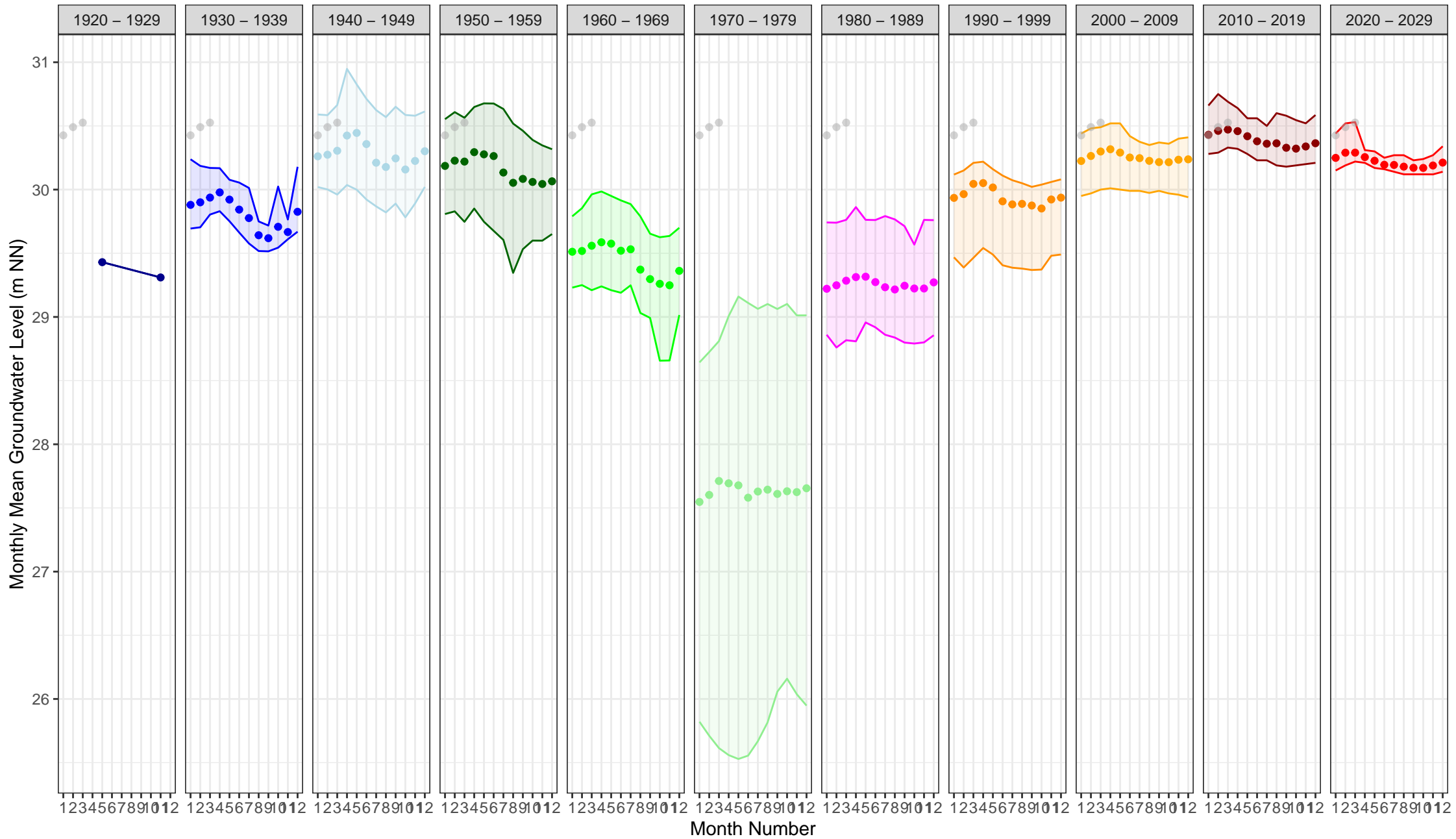




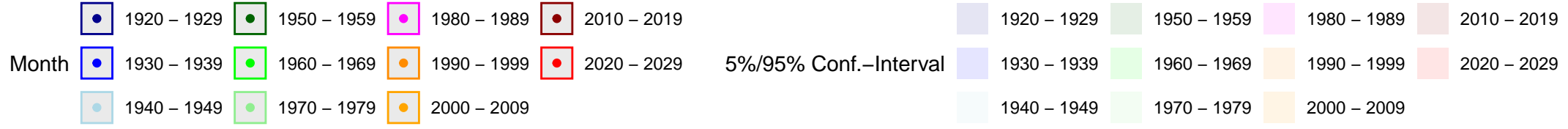
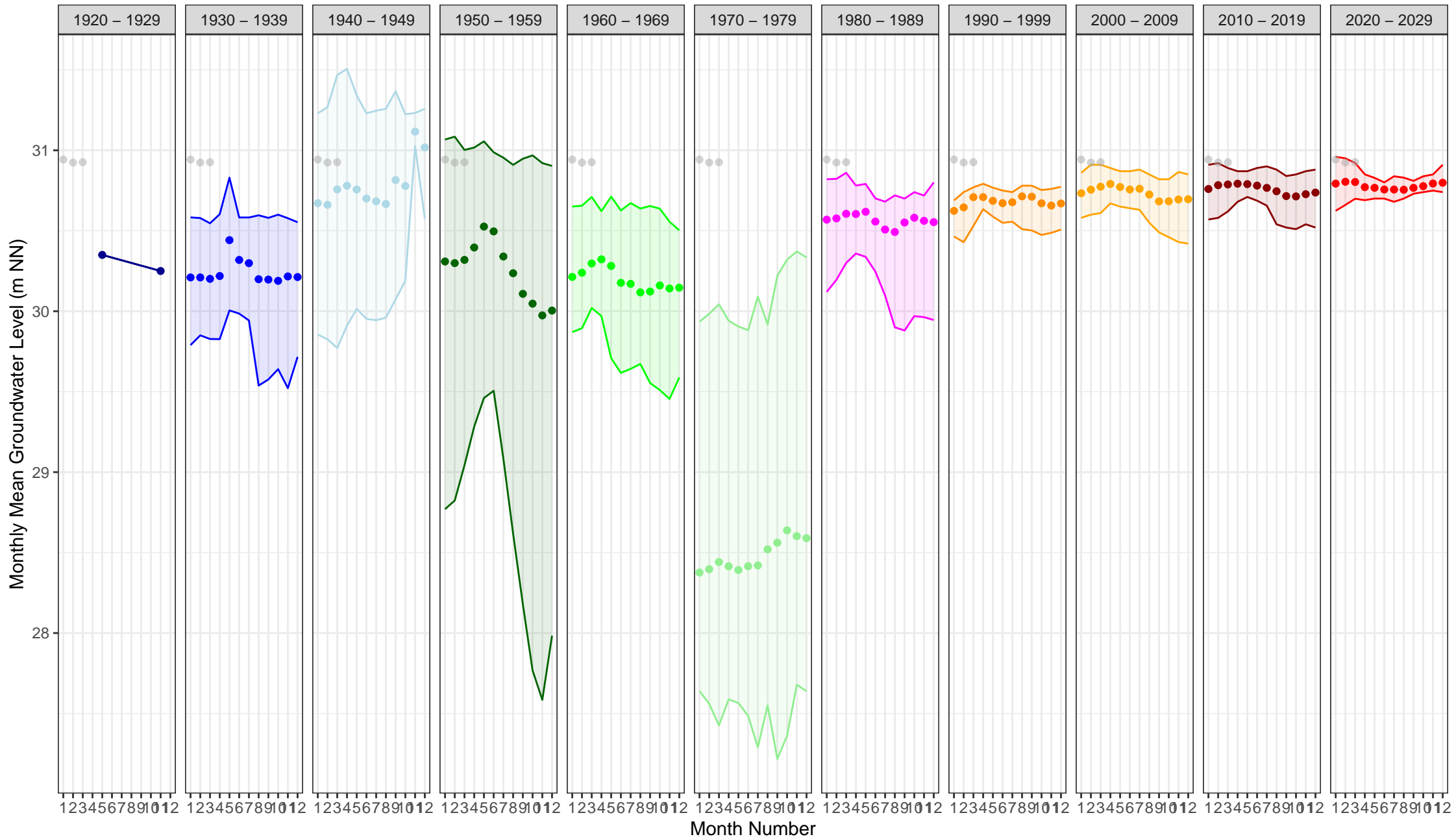
652 (Charlottenburg–Wilmerdorf, Hauptgrundwasserleiter (GWL 1.3 + 2), gok: 55.8 m, fok–fuk: 32.5–33.5 m)



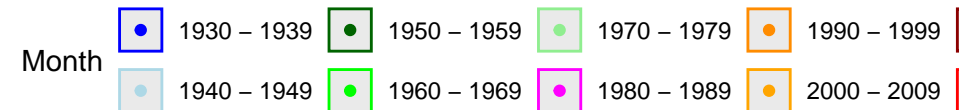

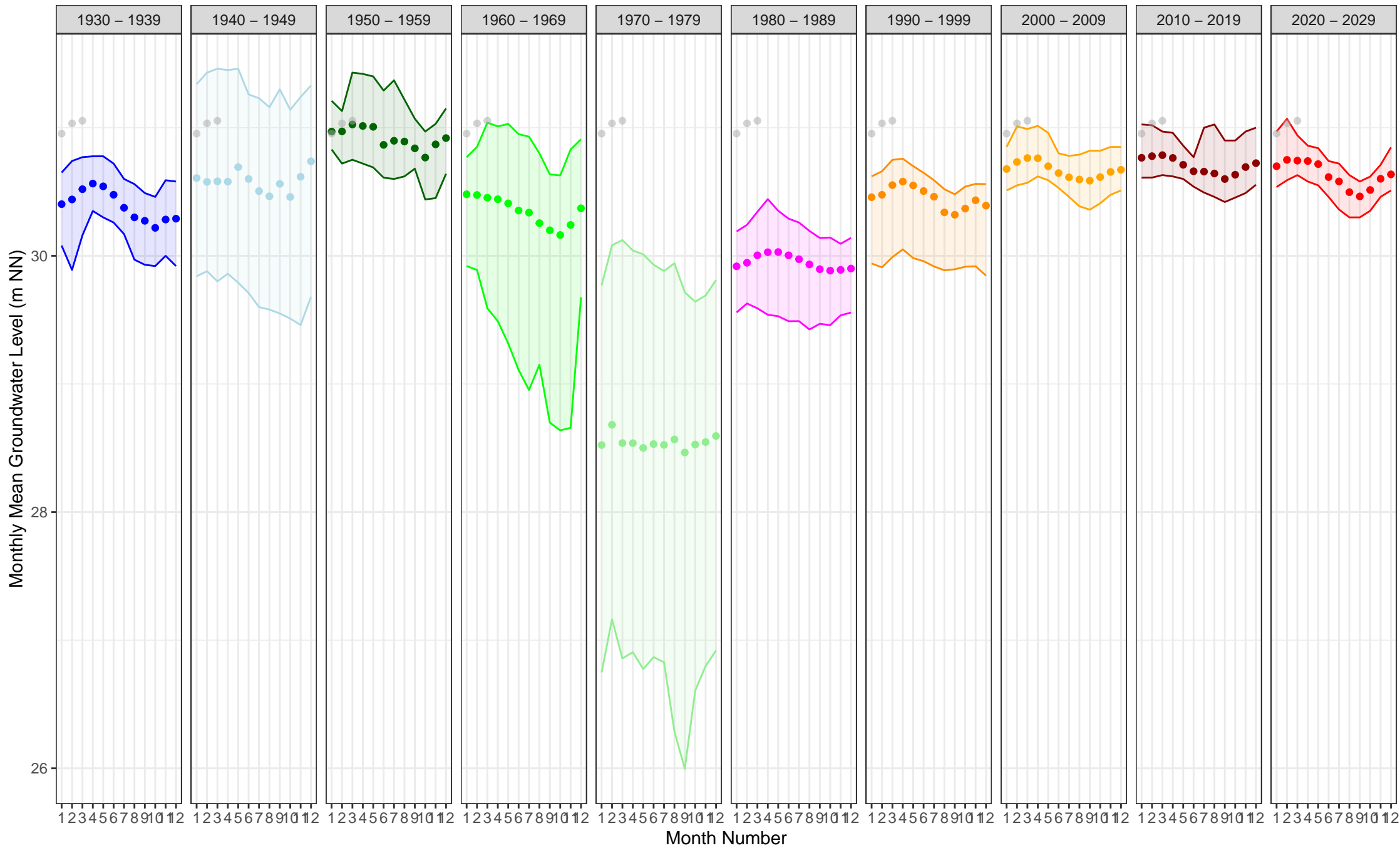
654 (Charlottenburg–Wilmersdorf, Hauptgrundwasserleiter (GWL 1.3 + 2), gok: 49.1 m, fok–fuk: 31.1–32.0 m)



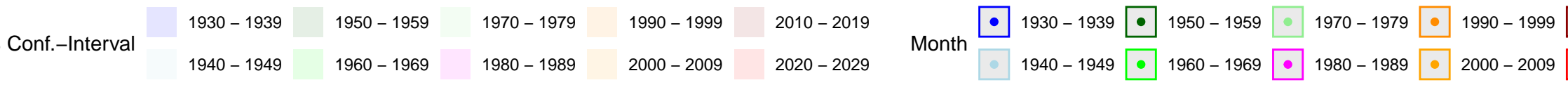
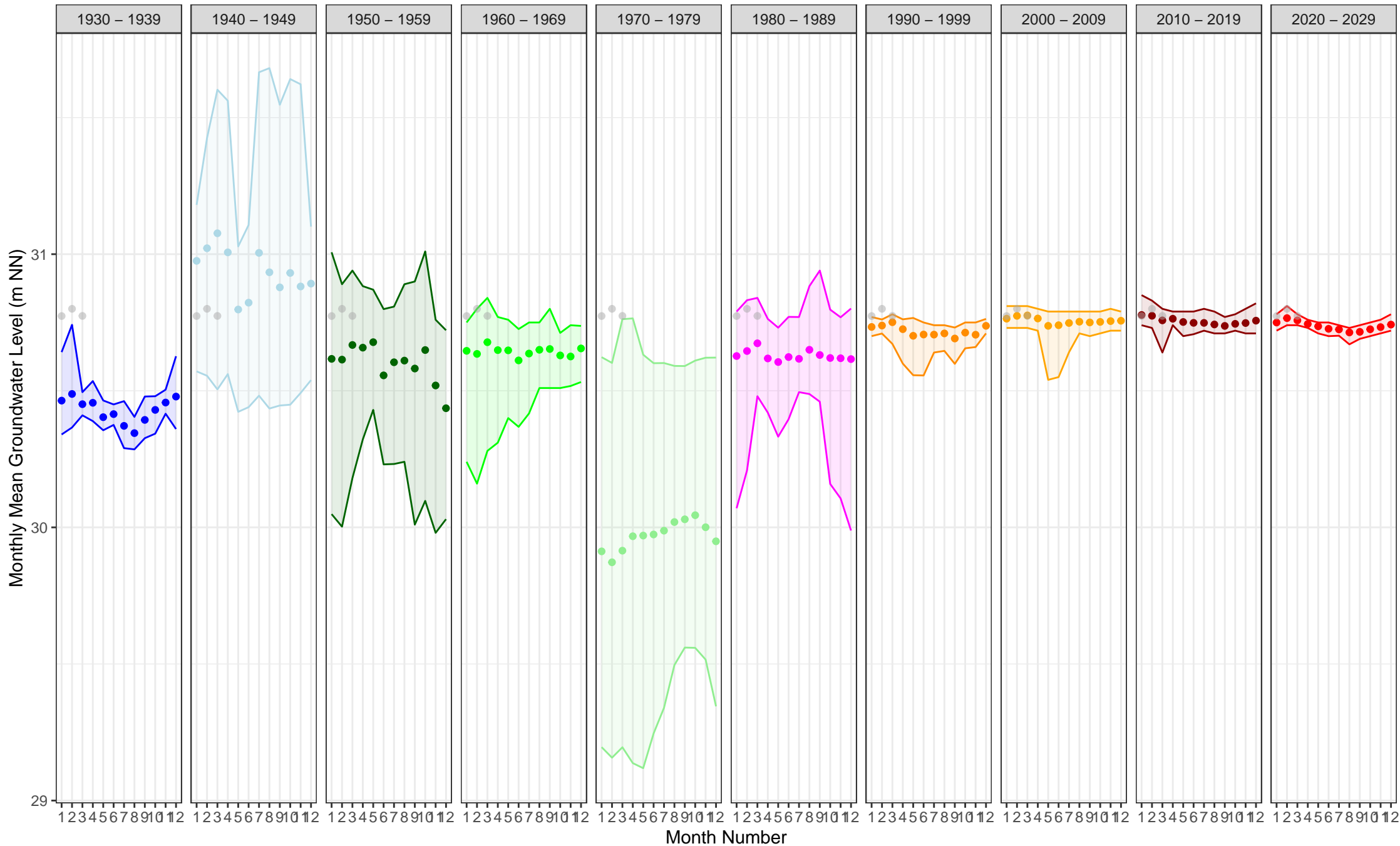
658 (Charlottenburg–Wilmersdorf, Hauptgrundwasserleiter (GWL 1.3 + 2), gok: 33.8 m, fok–fuk: 20.5–21.5 m)



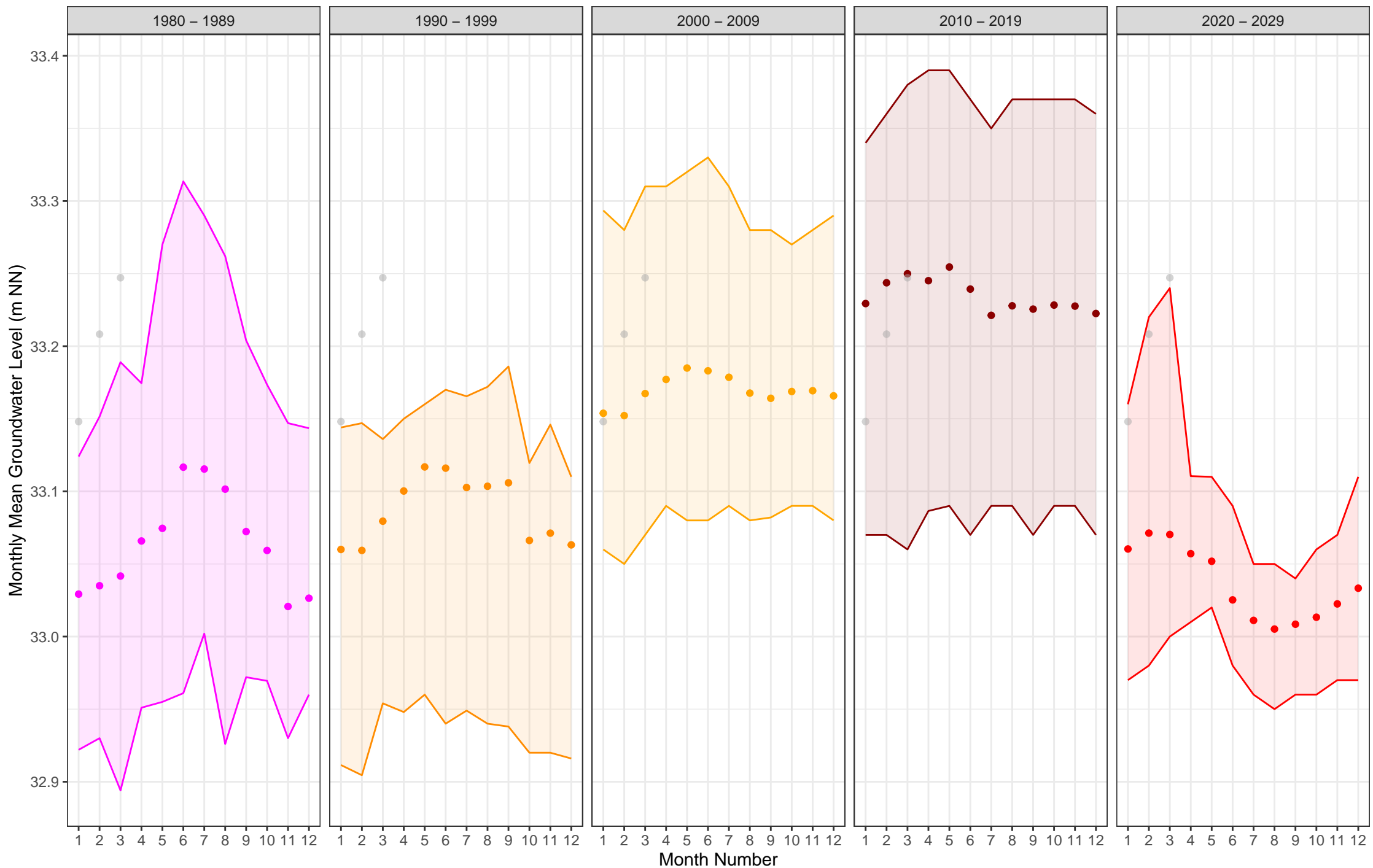
662 (Charlottenburg–Wilmerdorf, Hauptgrundwasserleiter (GWL 1.3 + 2), gok: 35.9 m, fok–fuk: 15.2–17.4 m)



667 (Charlottenburg–Wilmerdorf, Hauptgrundwasserleiter (GWL 1.3 + 2), gok: 35.4 m, fok–fuk: 11.3–12.3 m)

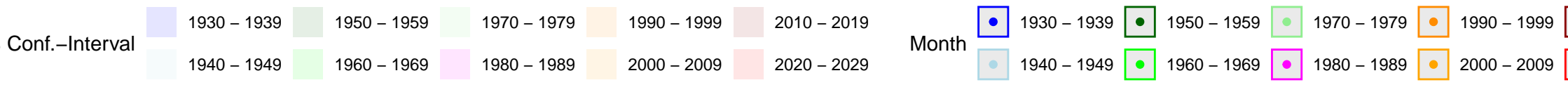
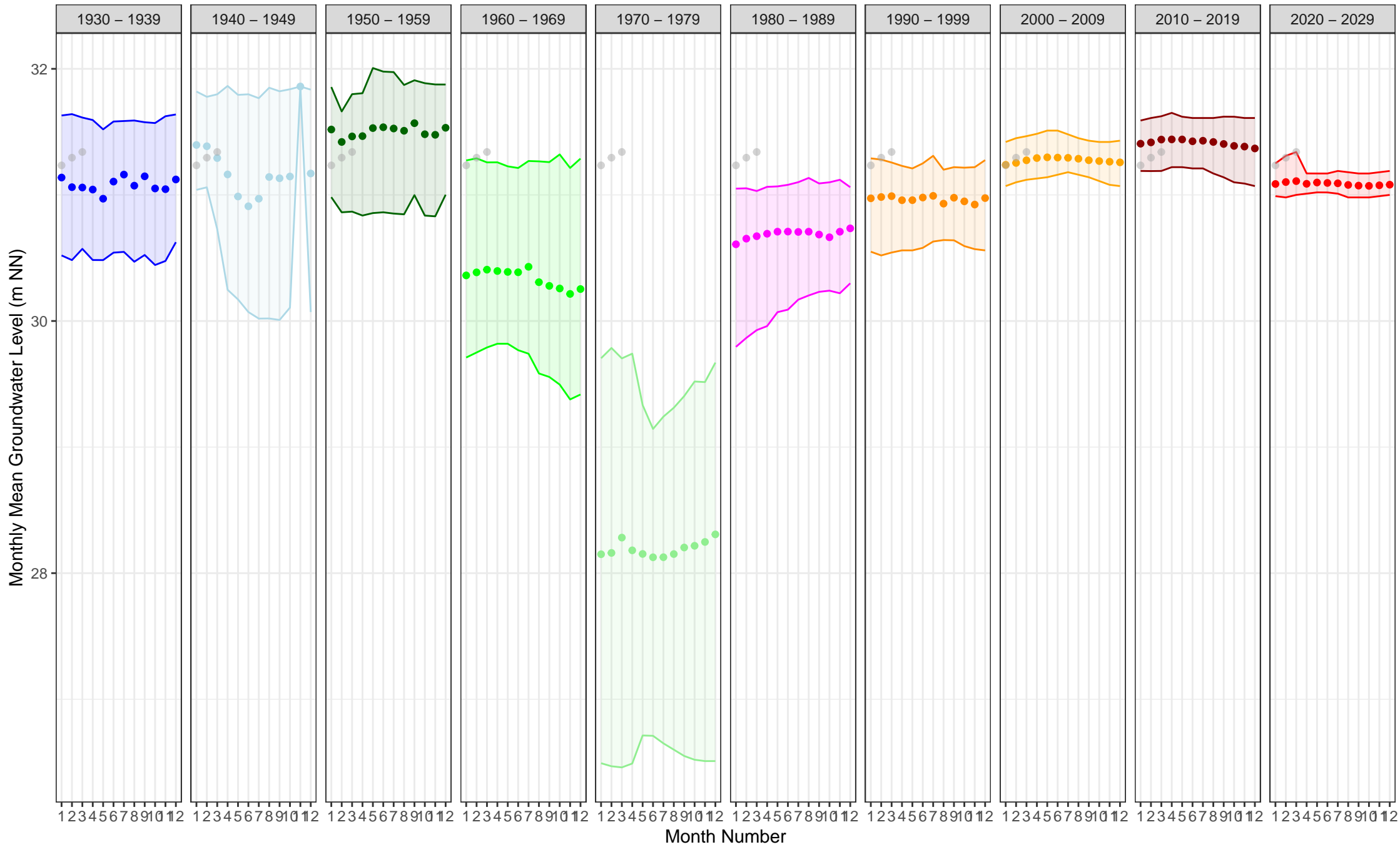


669 (Tempelhof-Schöneberg, Hauptgrundwasserleiter (GWL 1.3 + 2), gok: 40.1 m, fok-fuk: 13.8-15.8 m)

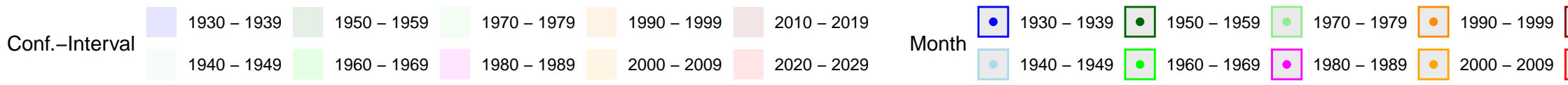
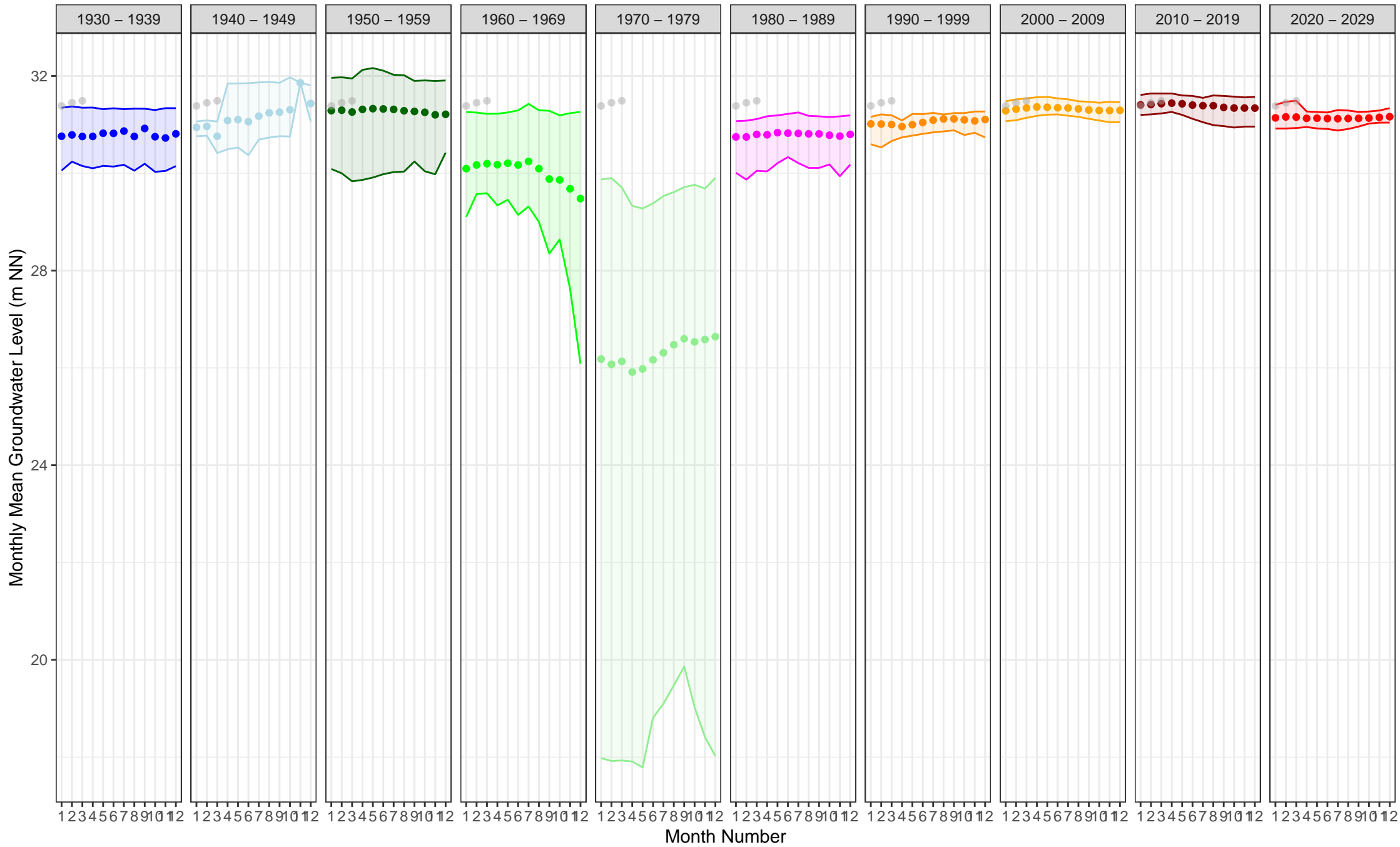


% Conf.-Interval    1980 - 1989    1990 - 1999    2000 - 2009    2010 - 2019    2020 - 2029    Month    1980 - 1989    1990 - 1999    2000 - 2009    2010 - 2019

671 (Charlottenburg–Wilmersdorf, Hauptgrundwasserleiter (GWL 1.3 + 2), gok: 37.7 m, fok–fuk: 16.0–17.0 m)


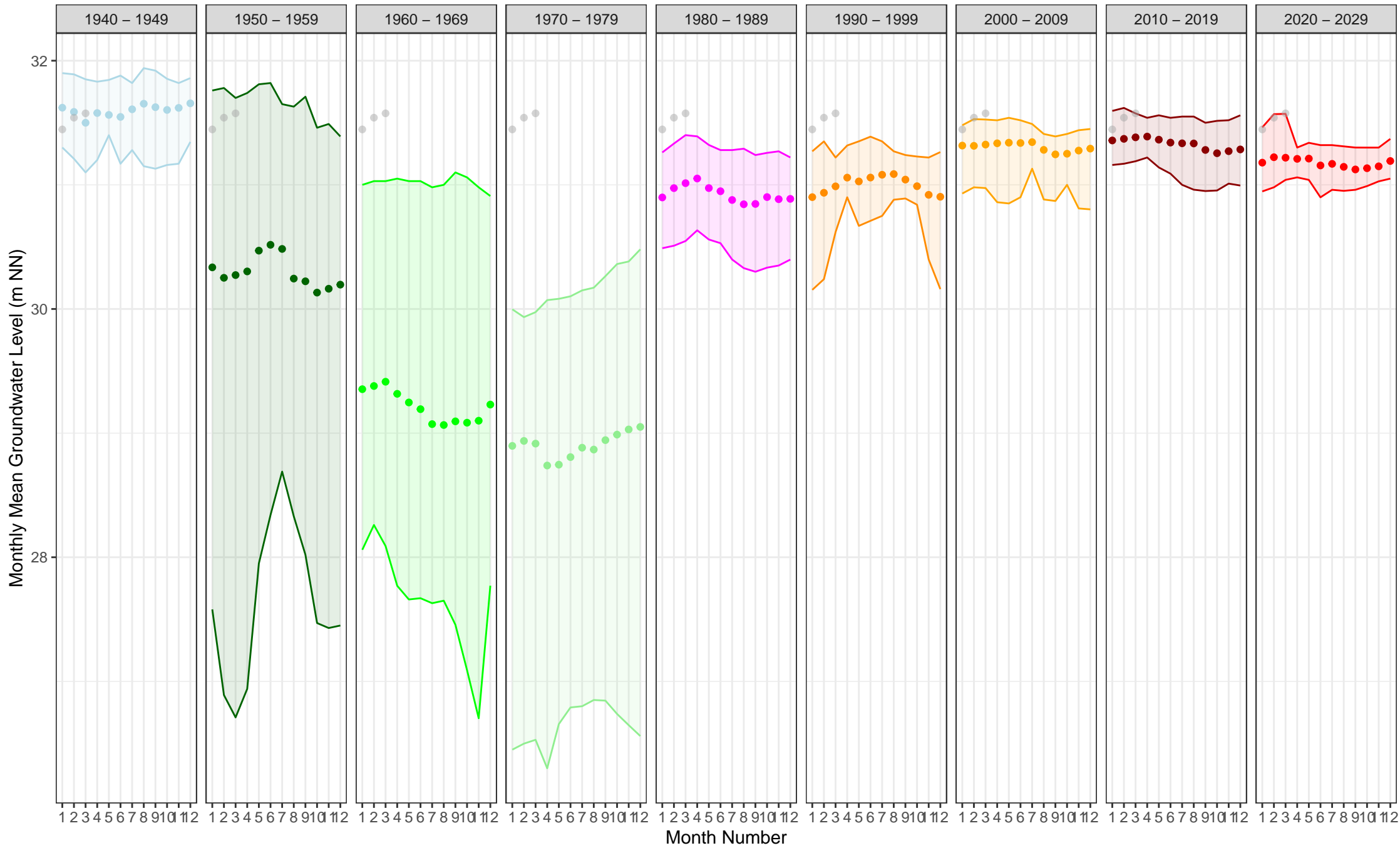


672 (Charlottenburg–Wilmerdorf, Hauptgrundwasserleiter (GWL 1.3 + 2), gok: 35.0 m, fok–fuk: 16.0–17.0 m)






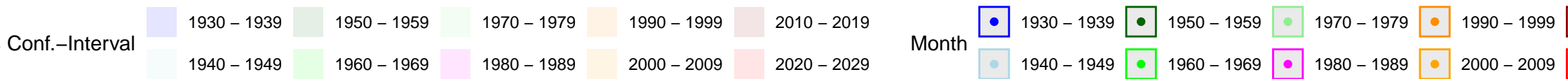
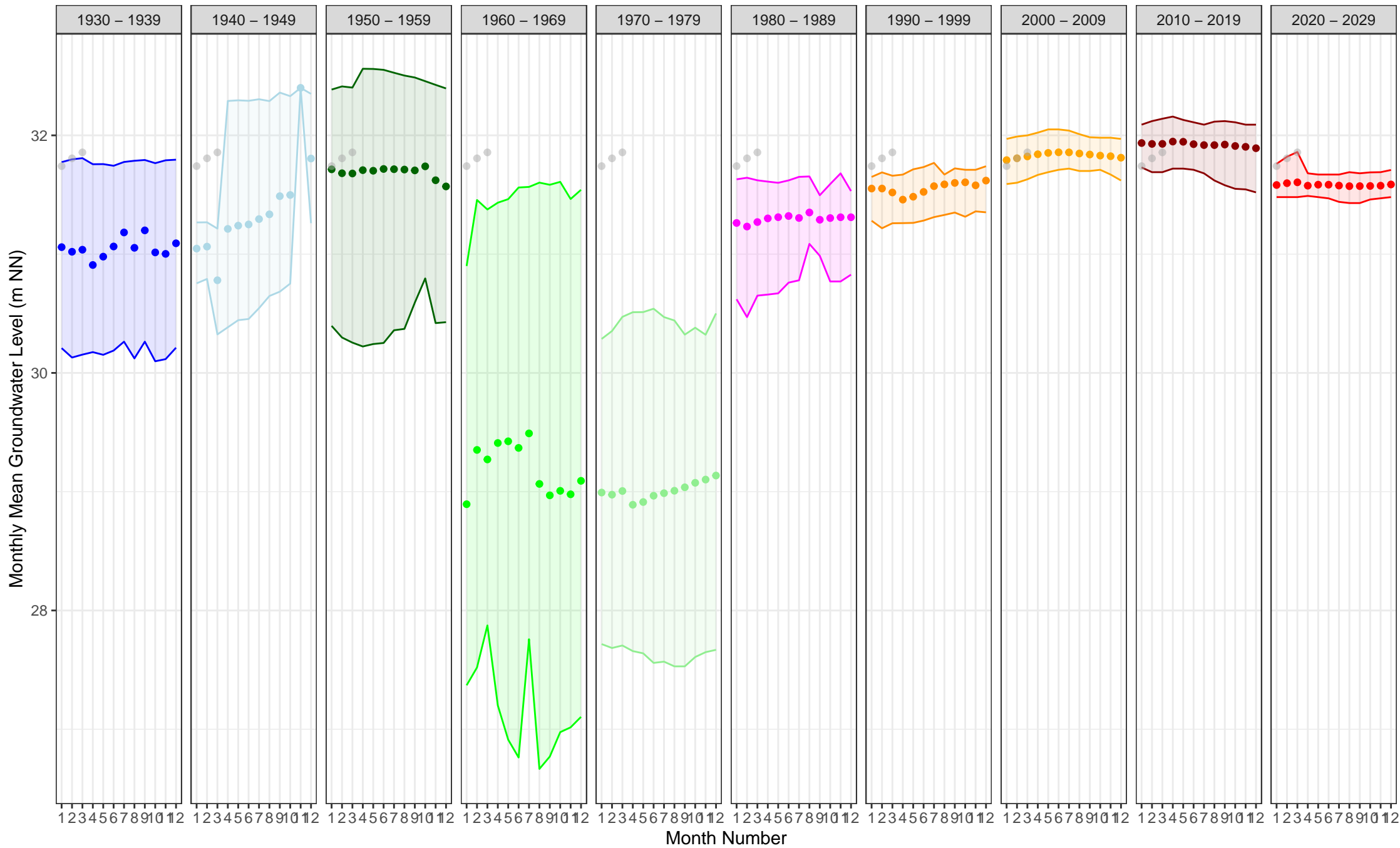
674 (Charlottenburg–Wilmerdorf, Hauptgrundwasserleiter (GWL 1.3 + 2), gok: 35.1 m, fok–fuk: 10.0–11.0 m)



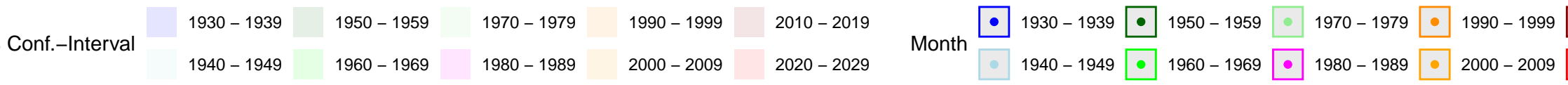
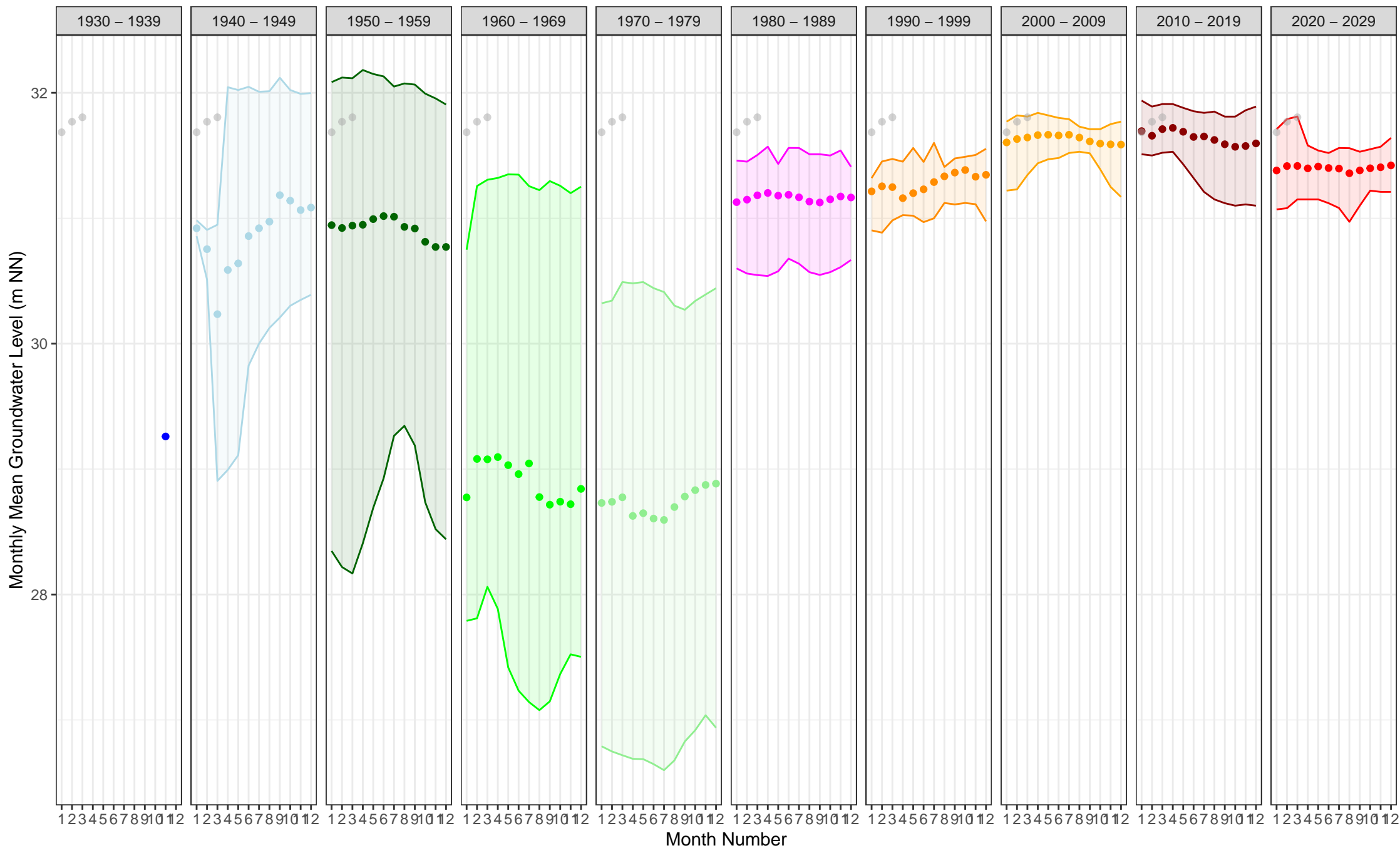
5%/95% Conf.-Interval



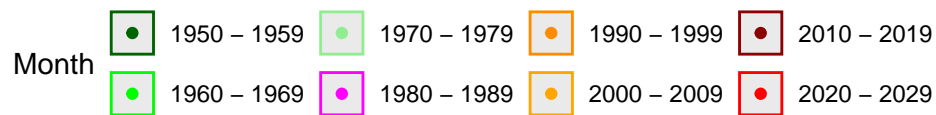
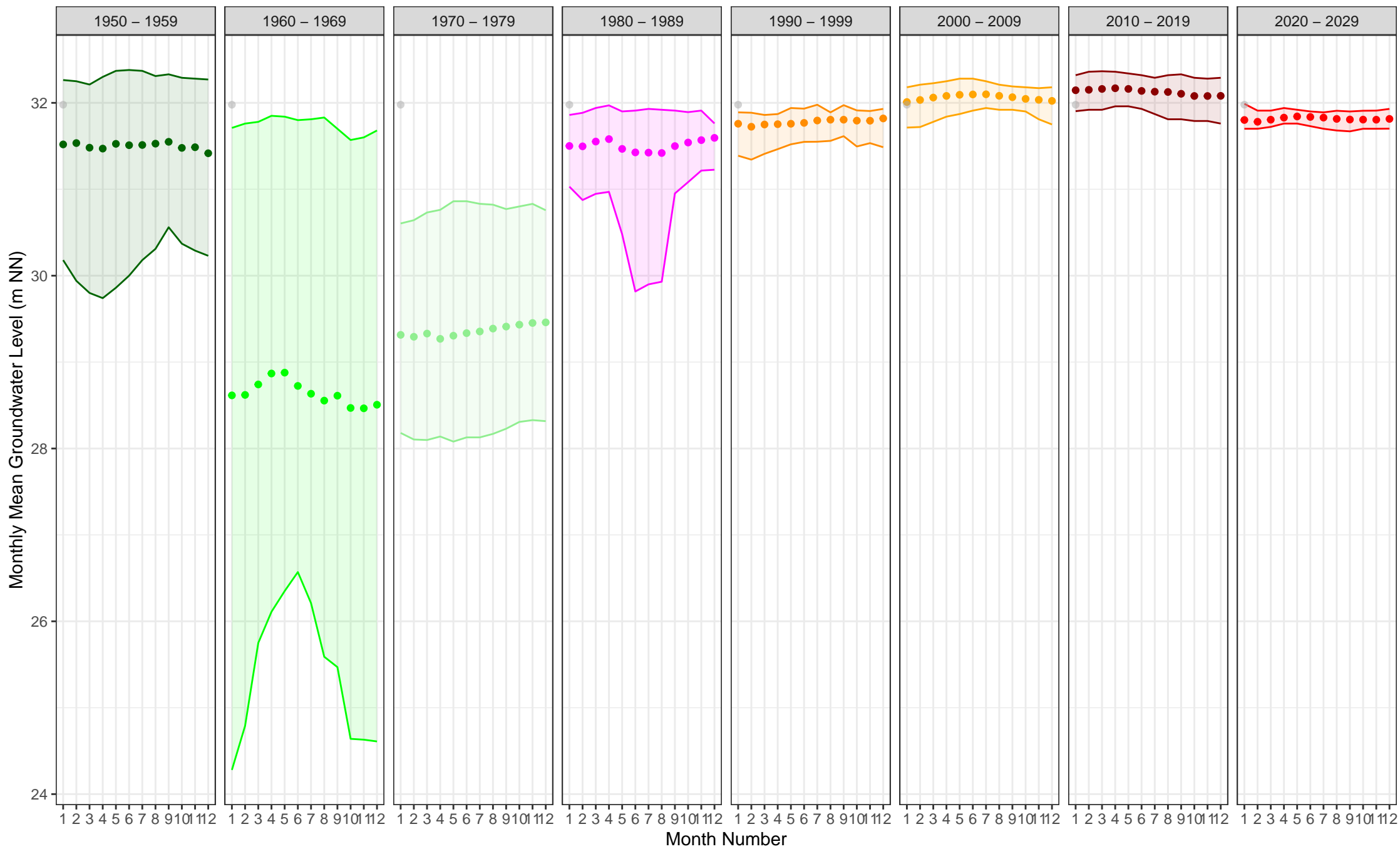
676 (Charlottenburg–Wilmerdorf, Hauptgrundwasserleiter (GWL 1.3 + 2), gok: 39.5 m, fok–fuk: 21.9–23.9 m)




677 (Charlottenburg–Wilmerdorf, Hauptgrundwasserleiter (GWL 1.3 + 2), gok: 34.9 m, fok–fuk: 14.1–15.1 m)




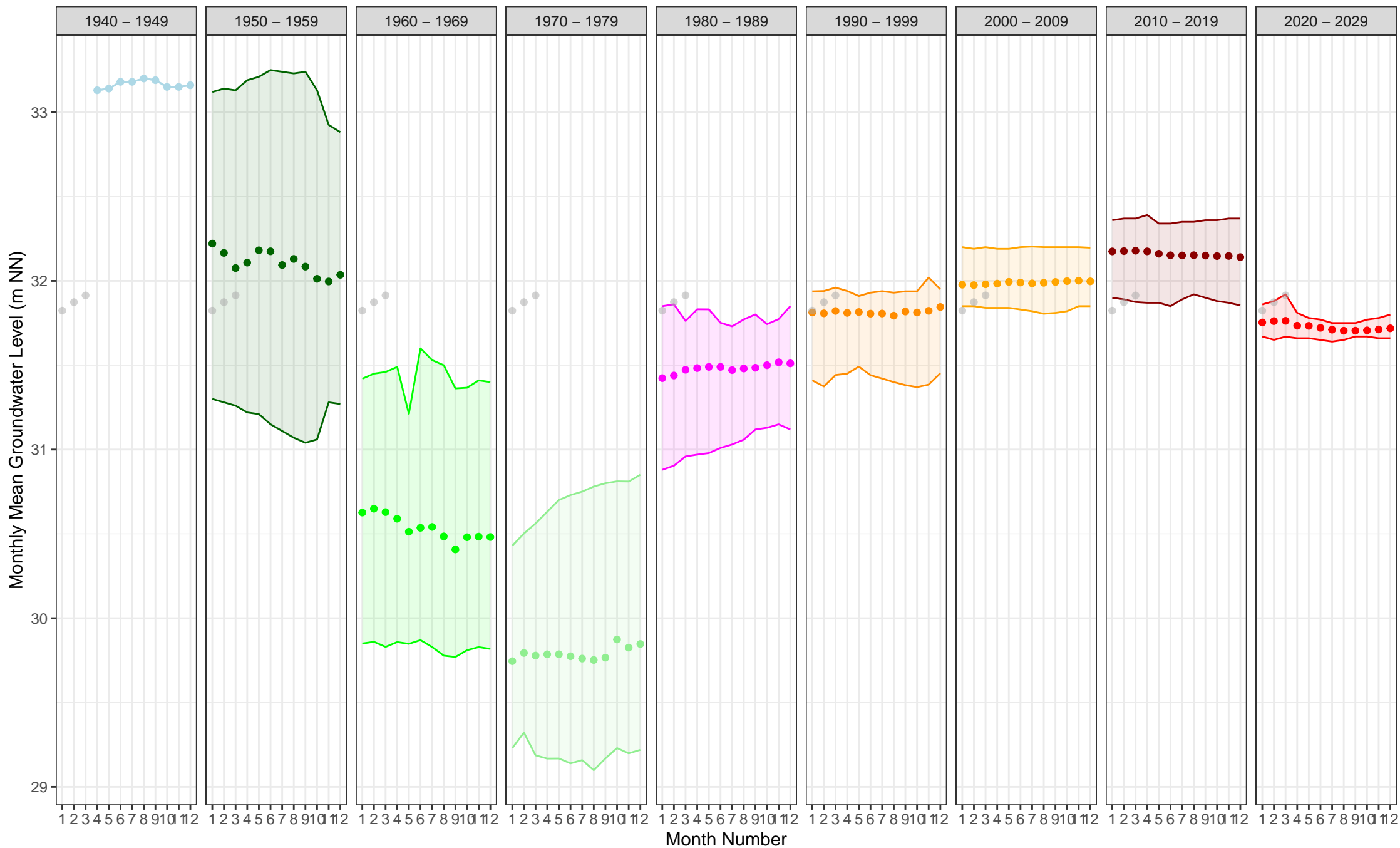
678 (Charlottenburg–Wilmerdorf, Hauptgrundwasserleiter (GWL 1.3 + 2), gok: 38.9 m, fok–fuk: 13.7–14.7 m)




5%/95% Conf.-Interval



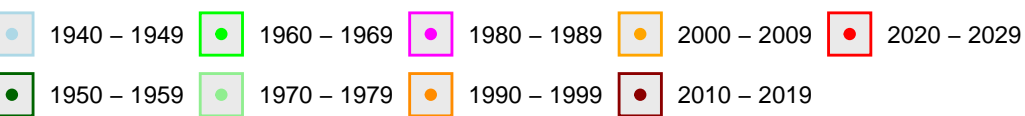
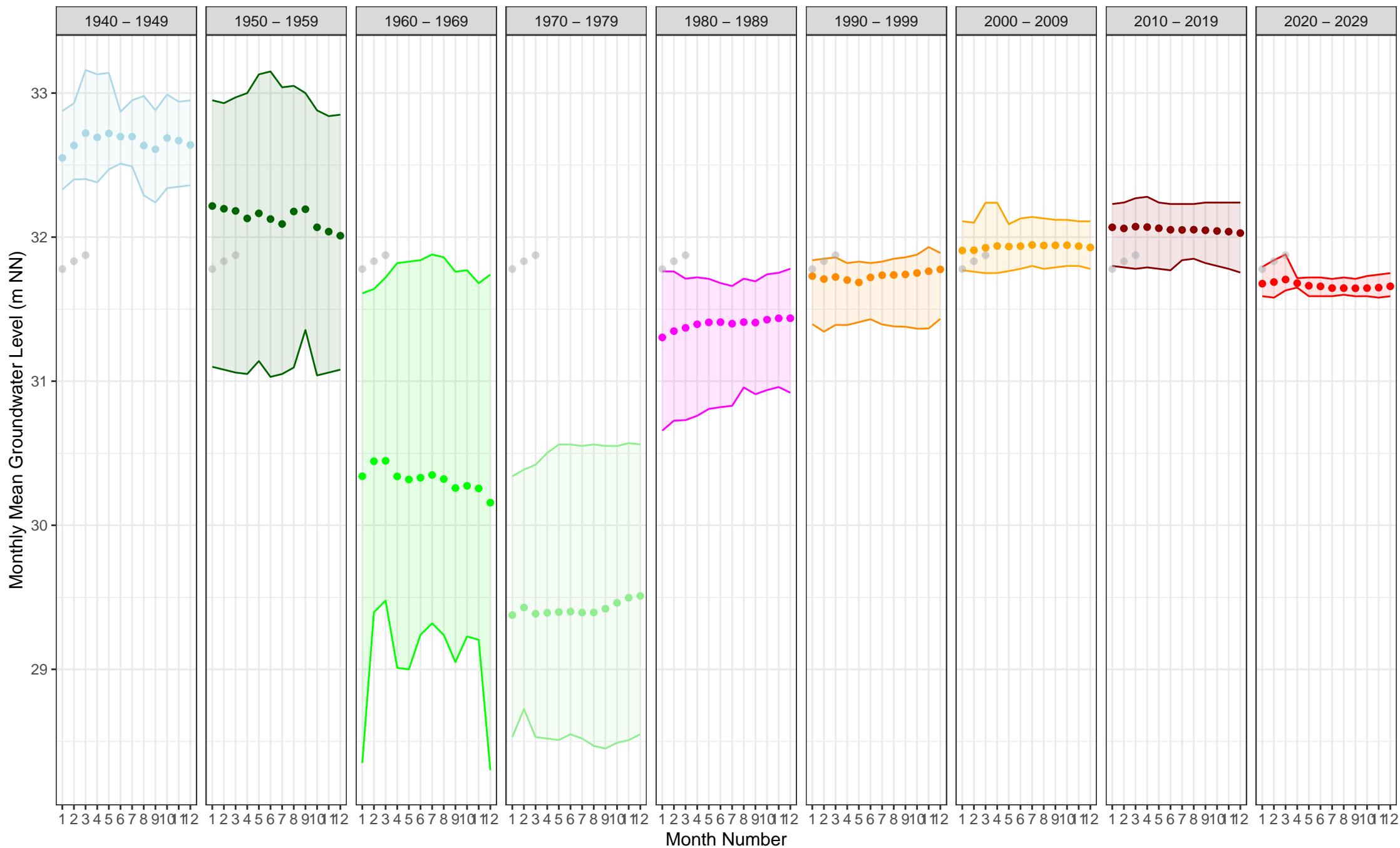
683 (Charlottenburg–Wilmerdorf, Hauptgrundwasserleiter (GWL 1.3 + 2), gok: 43.7 m, fok–fuk: 24.5–26.5 m)




5%/95% Conf.-Interval



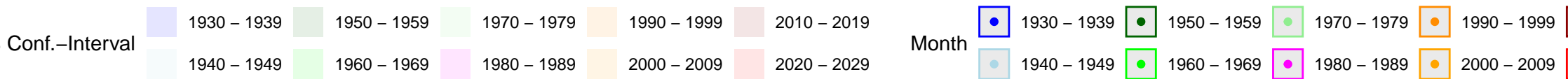
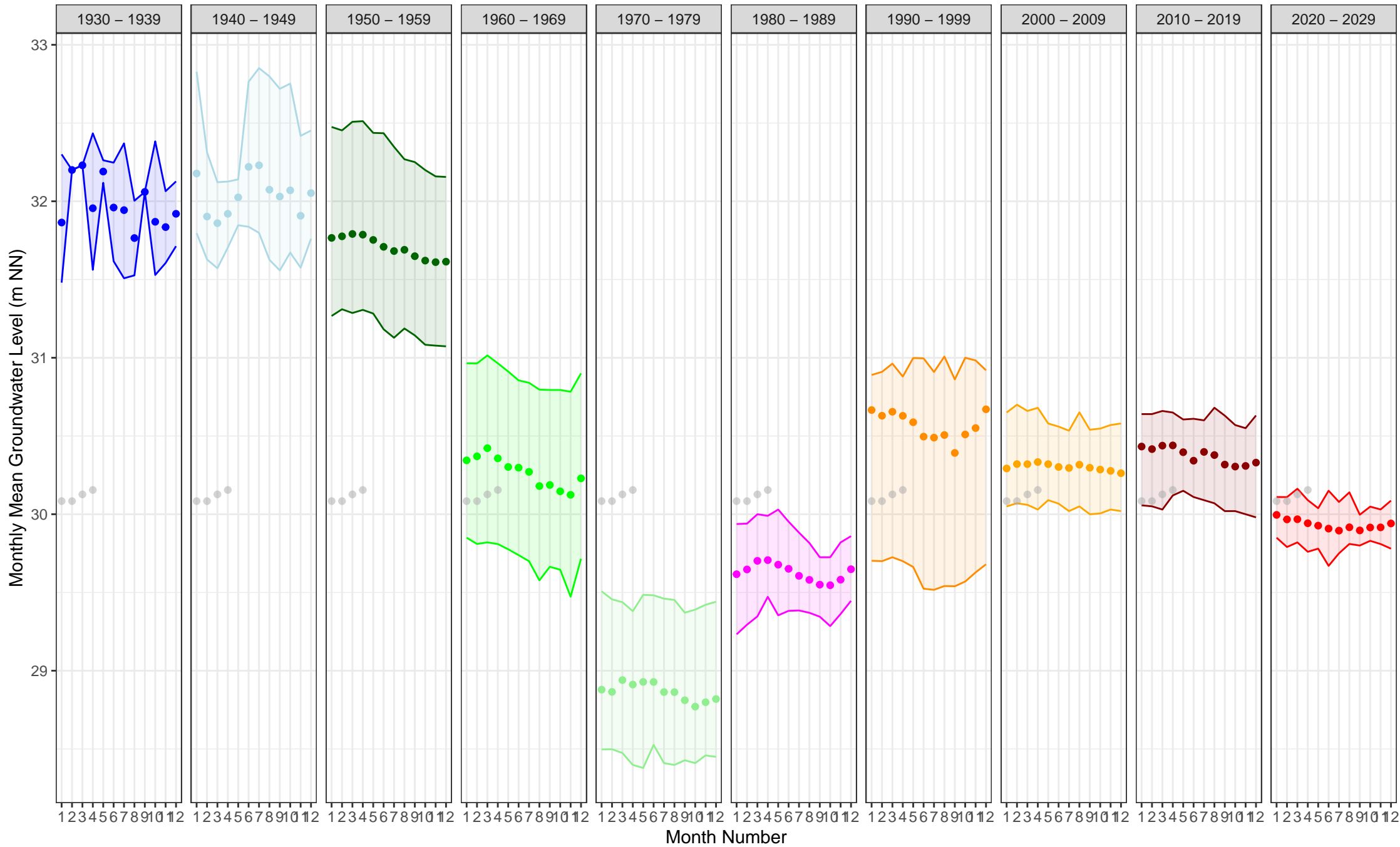
684 (Charlottenburg–Wilmerdorf, Hauptgrundwasserleiter (GWL 1.3 + 2), gok: 43.4 m, fok–fuk: 27.9–29.9 m)



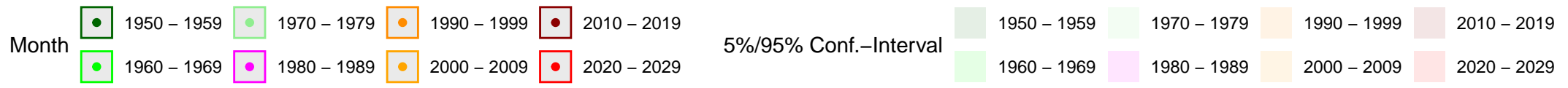
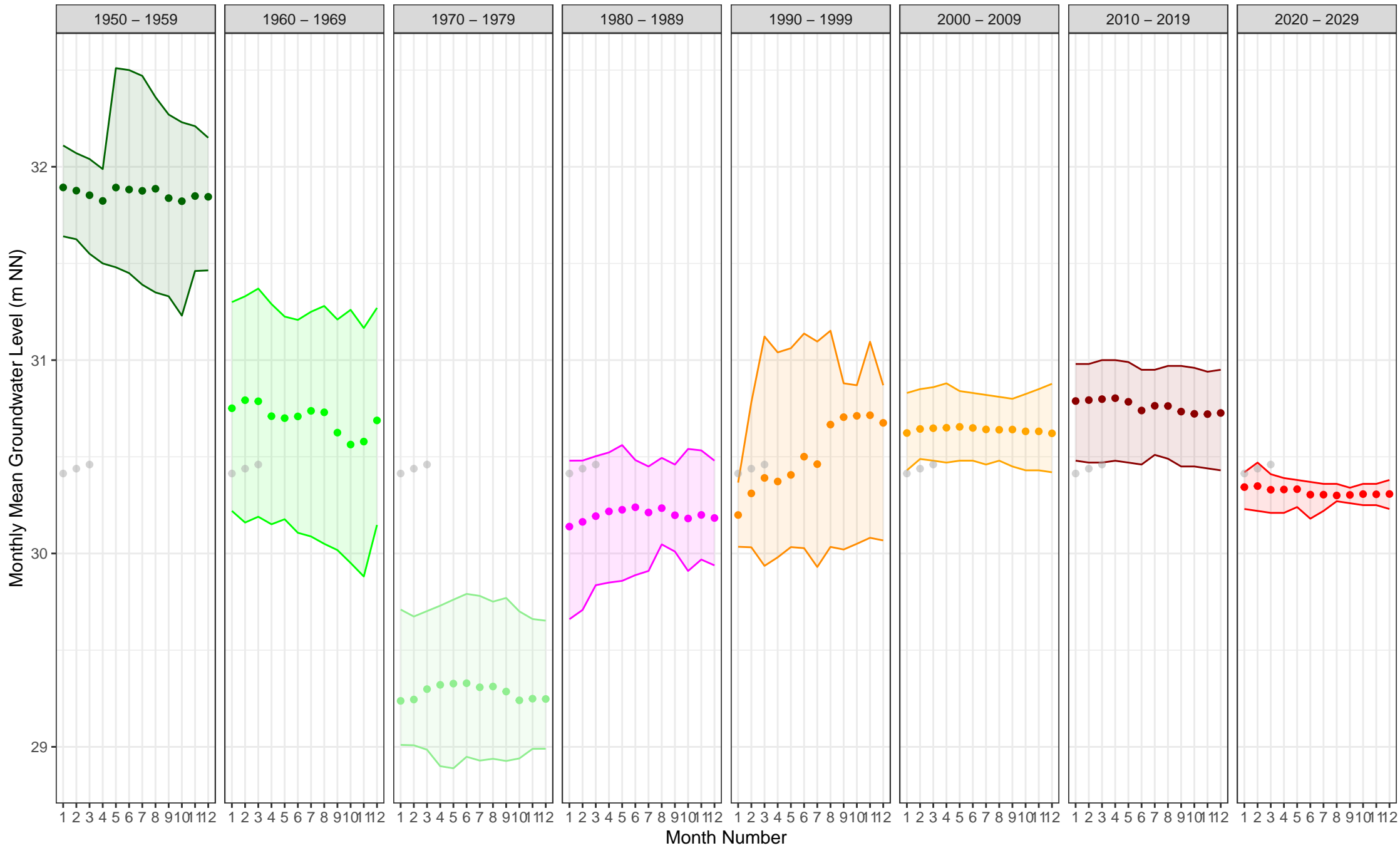
5%/95% Conf.-Interval



685 (Charlottenburg–Wilmerdorf, Hauptgrundwasserleiter (GWL 1.3 + 2), gok: 36.8 m, fok–fuk: 18.3–19.3 m)

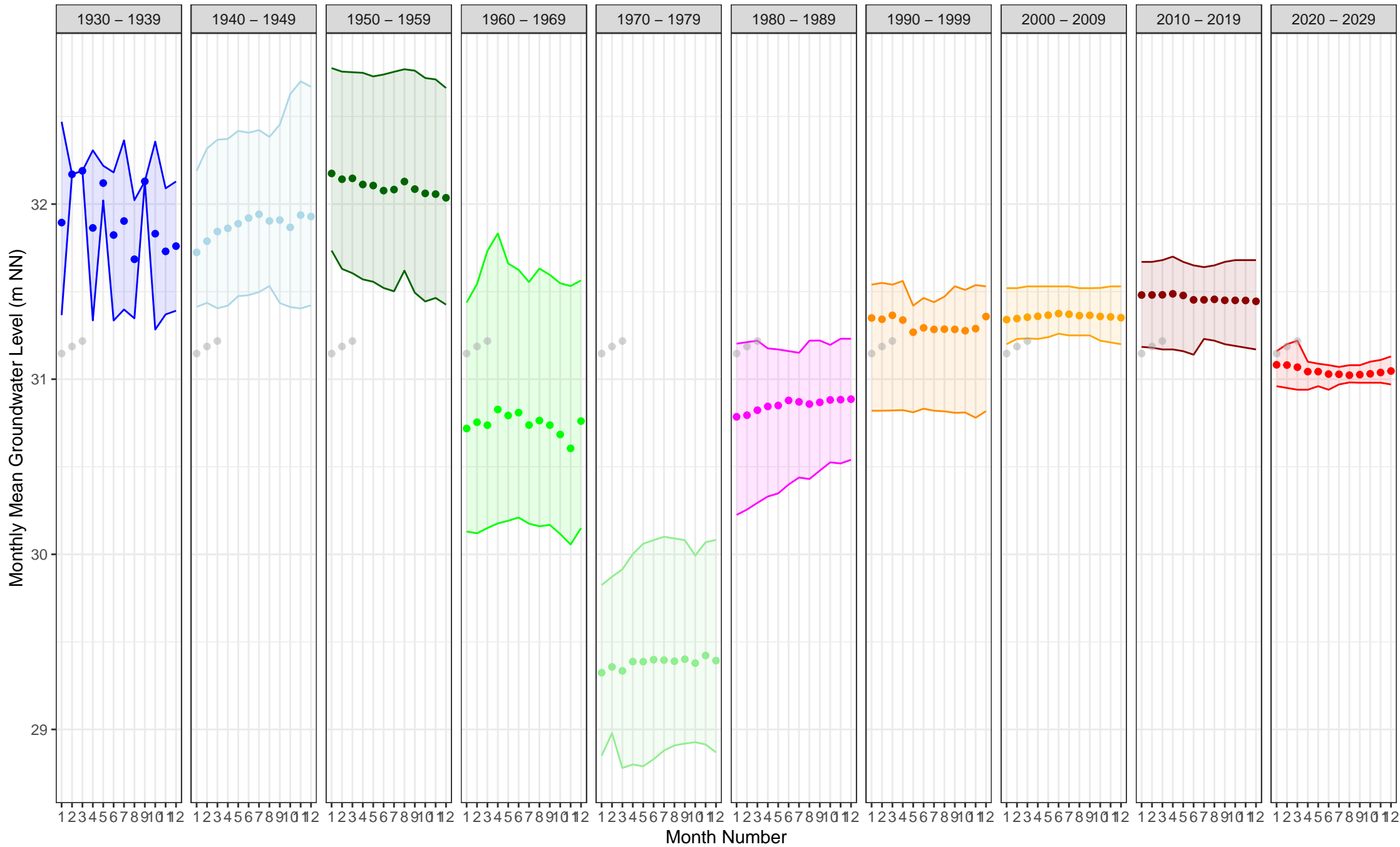


693 (Charlottenburg–Wilmerdorf, Hauptgrundwasserleiter (GWL 1.3 + 2), gok: 44.7 m, fok–fuk: 22.6–24.6 m)





694 (Charlottenburg–Wilmersdorf, Hauptgrundwasserleiter (GWL 1.3 + 2), gok: 42.0 m, fok–fuk: 18.0–19.0 m)




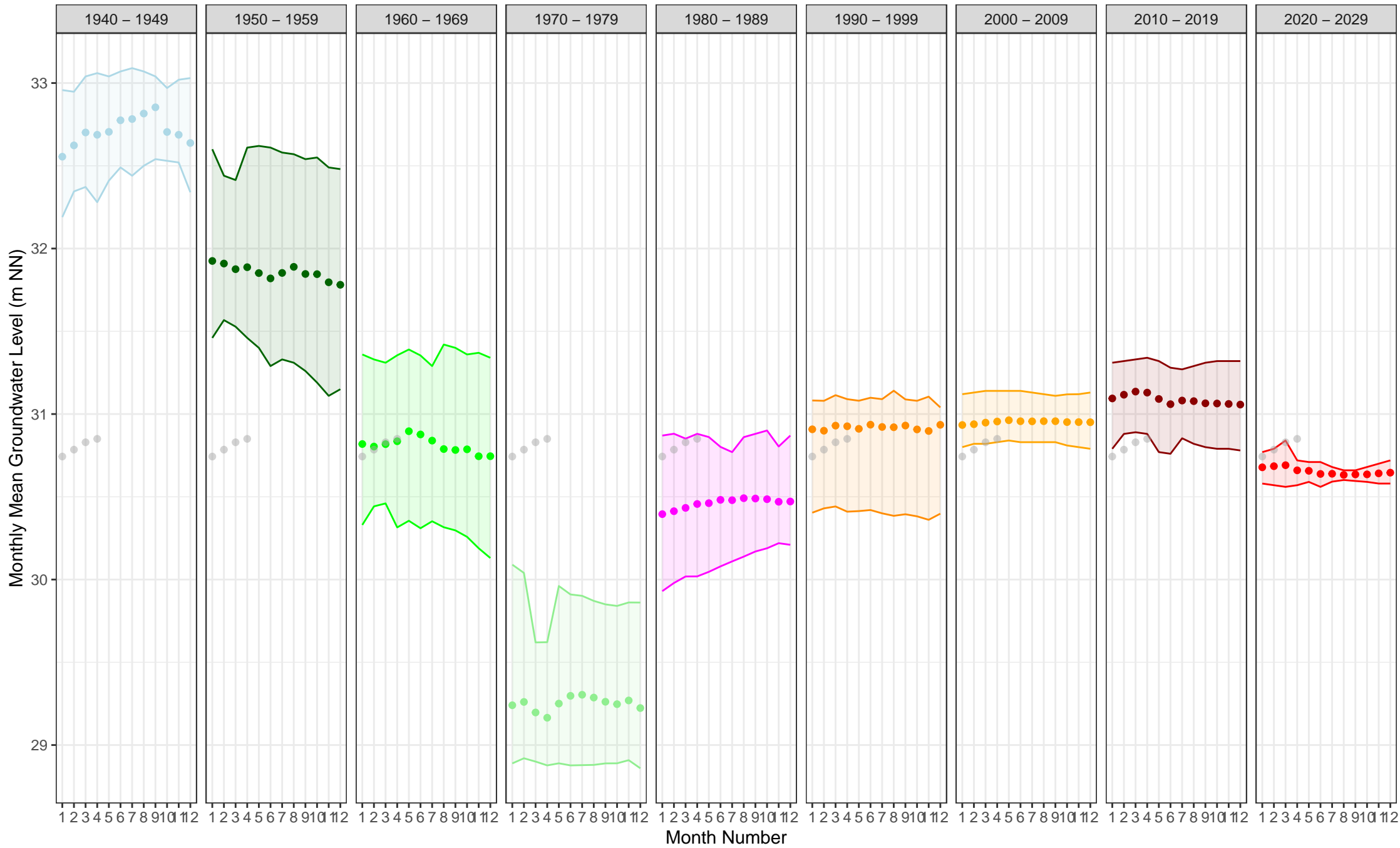
Conf.-Interval

<span style="display:inline-block; width:15px; height:15px; background-color:#d1c4e9; border:1px solid black;"></span> 1930 – 1939	<span style="display:inline-block; width:15px; height:15px; background-color:#c8e6c9; border:1px solid black;"></span> 1950 – 1959	<span style="display:inline-block; width:15px; height:15px; background-color:#e8f5e9; border:1px solid black;"></span> 1970 – 1979	<span style="display:inline-block; width:15px; height:15px; background-color:#ffe0b2; border:1px solid black;"></span> 1990 – 1999	<span style="display:inline-block; width:15px; height:15px; background-color:#d7ccc8; border:1px solid black;"></span> 2010 – 2019
<span style="display:inline-block; width:15px; height:15px; background-color:#e1f5fe; border:1px solid black;"></span> 1940 – 1949	<span style="display:inline-block; width:15px; height:15px; background-color:#a1887f; border:1px solid black;"></span> 1960 – 1969	<span style="display:inline-block; width:15px; height:15px; background-color:#f48fb1; border:1px solid black;"></span> 1980 – 1989	<span style="display:inline-block; width:15px; height:15px; background-color:#ffcc80; border:1px solid black;"></span> 2000 – 2009	<span style="display:inline-block; width:15px; height:15px; background-color:#f8bbd0; border:1px solid black;"></span> 2020 – 2029


Month

<span style="display:inline-block; width:15px; height:15px; border:2px solid blue;"></span> ● 1930 – 1939	<span style="display:inline-block; width:15px; height:15px; border:2px solid green;"></span> ● 1950 – 1959	<span style="display:inline-block; width:15px; height:15px; border:2px solid lightgreen;"></span> ● 1970 – 1979	<span style="display:inline-block; width:15px; height:15px; border:2px solid orange;"></span> ● 1990 – 1999	<span style="display:inline-block; width:15px; height:15px; border:2px solid brown;"></span> ● 2010 – 2019
<span style="display:inline-block; width:15px; height:15px; border:2px solid lightblue;"></span> ● 1940 – 1949	<span style="display:inline-block; width:15px; height:15px; border:2px solid brightgreen;"></span> ● 1960 – 1969	<span style="display:inline-block; width:15px; height:15px; border:2px solid magenta;"></span> ● 1980 – 1989	<span style="display:inline-block; width:15px; height:15px; border:2px solid yelloworange;"></span> ● 2000 – 2009	<span style="display:inline-block; width:15px; height:15px; border:2px solid red;"></span> ● 2020 – 2029

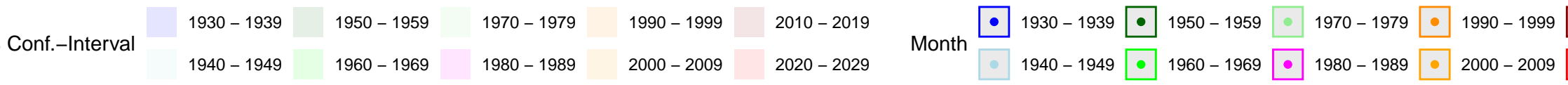
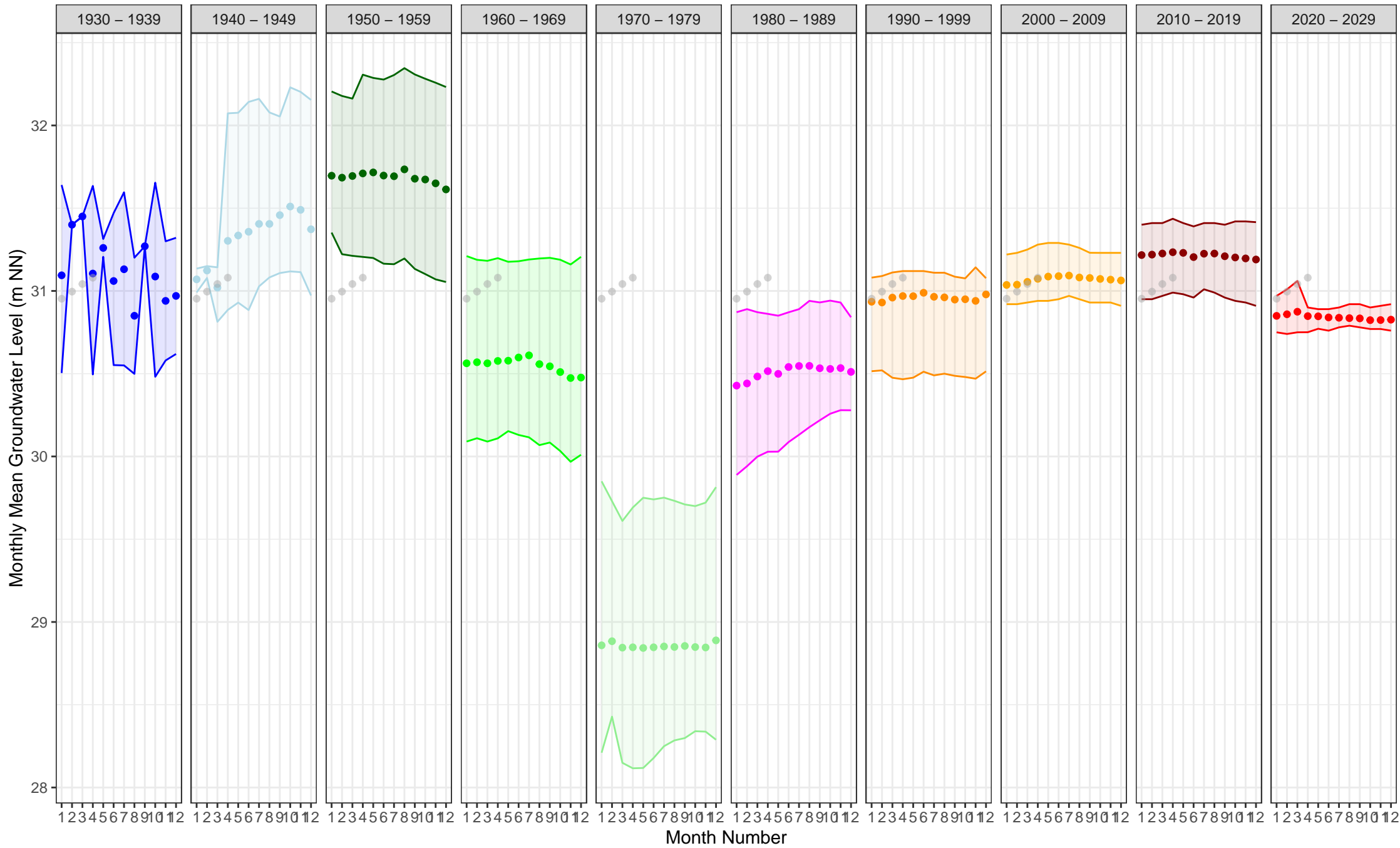
697 (Charlottenburg–Wilmerdorf, Hauptgrundwasserleiter (GWL 1.3 + 2), gok: 44.5 m, fok–fuk: 16.0–17.0 m)



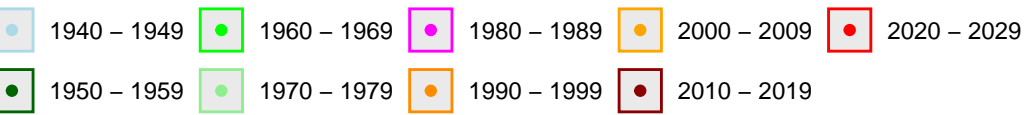
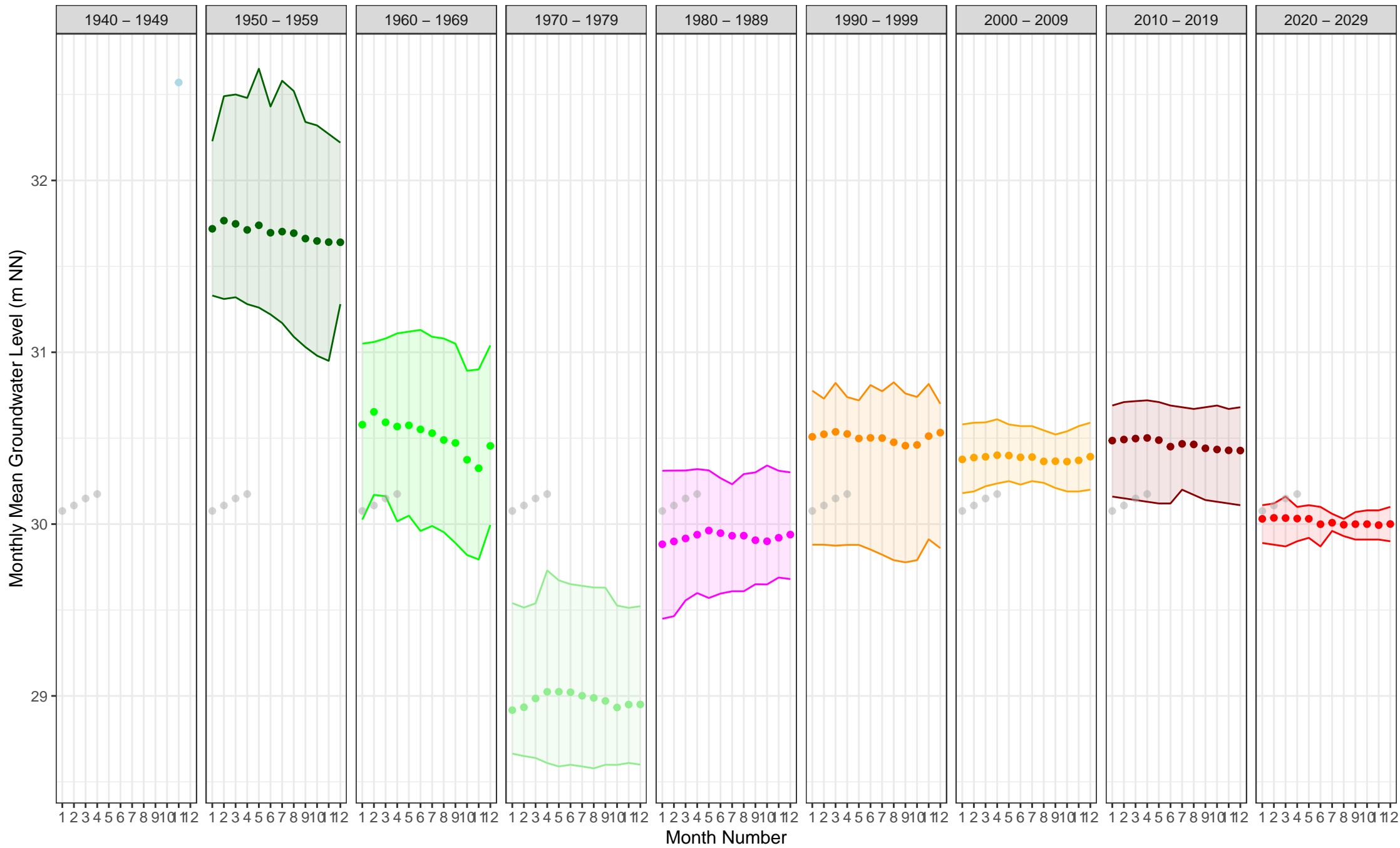
5%/95% Conf.-Interval




698 (Charlottenburg–Wilmersdorf, Hauptgrundwasserleiter (GWL 1.3 + 2), gok: 39.3 m, fok–fuk: 18.7–19.7 m)




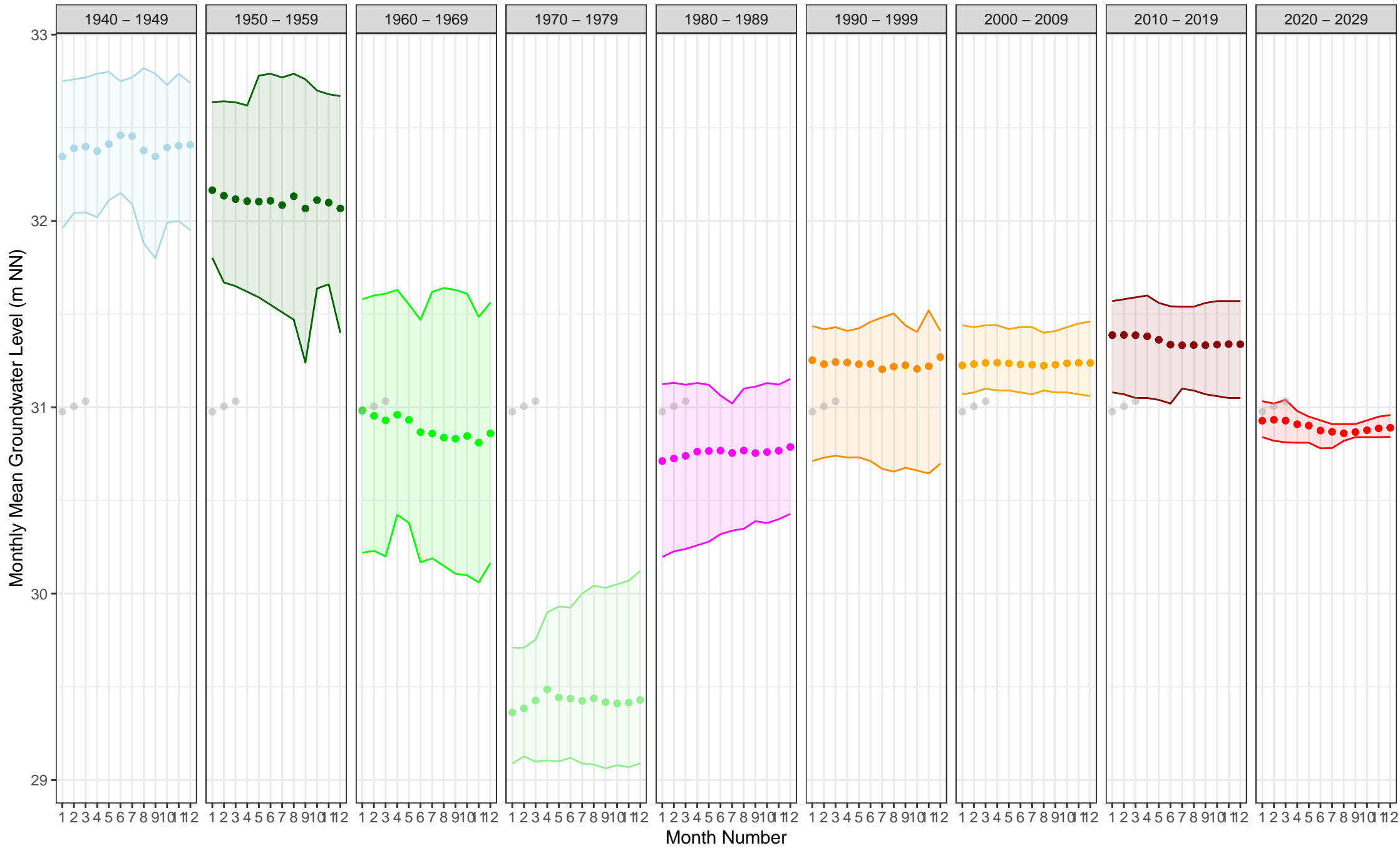
700 (Charlottenburg–Wilmerdorf, Hauptgrundwasserleiter (GWL 1.3 + 2), gok: 42.4 m, fok–fuk: 16.1–18.1 m)




5%/95% Conf.-Interval




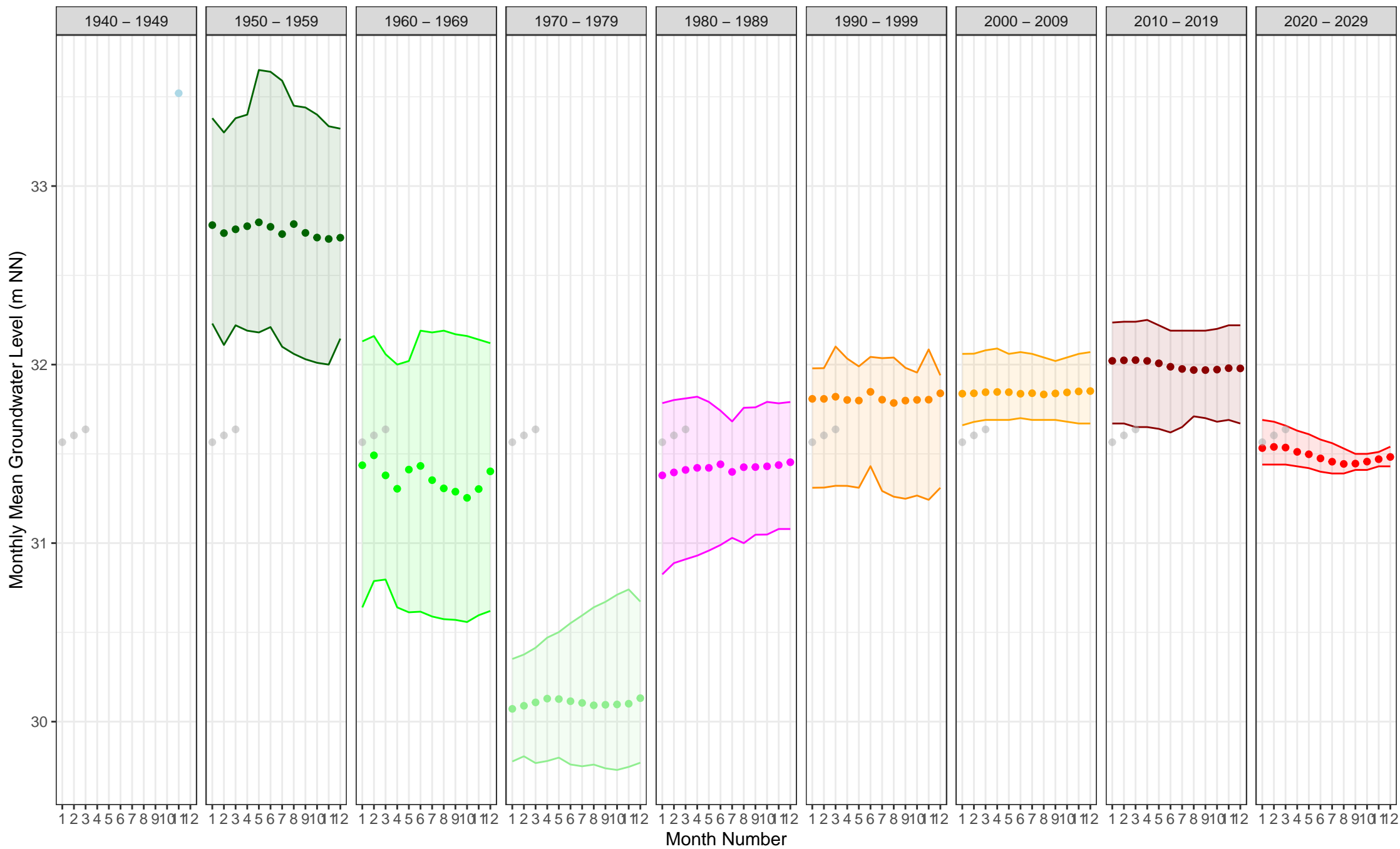
702 (Charlottenburg–Wilmerdorf, Hauptgrundwasserleiter (GWL 1.3 + 2), gok: 49.8 m, fok–fuk: 23.9–25.9 m)




5%/95% Conf.-Interval





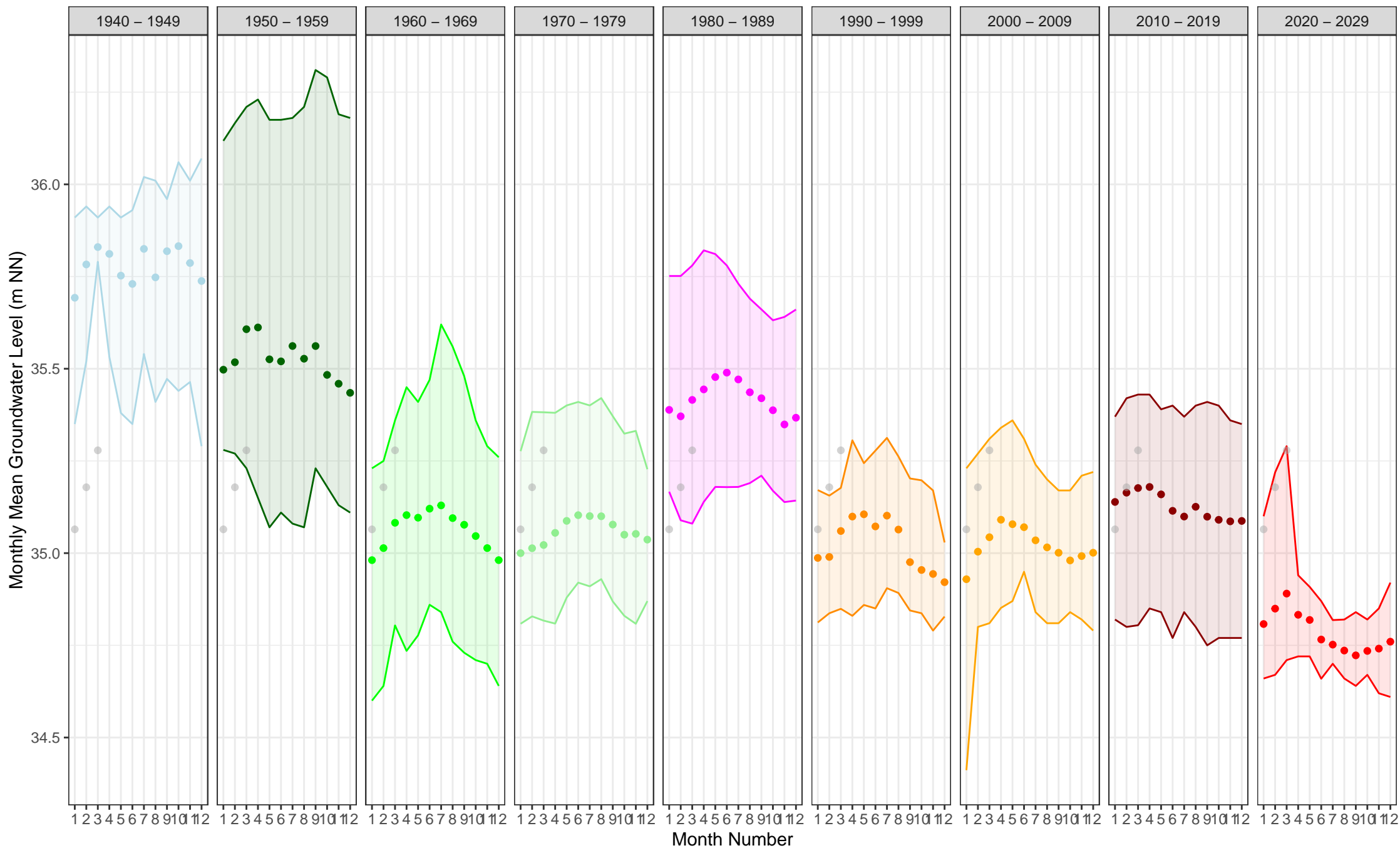
703 (Charlottenburg–Wilmersdorf, Hauptgrundwasserleiter (GWL 1.3 + 2), gok: 50.2 m, fok–fuk: 27.5–28.5 m)




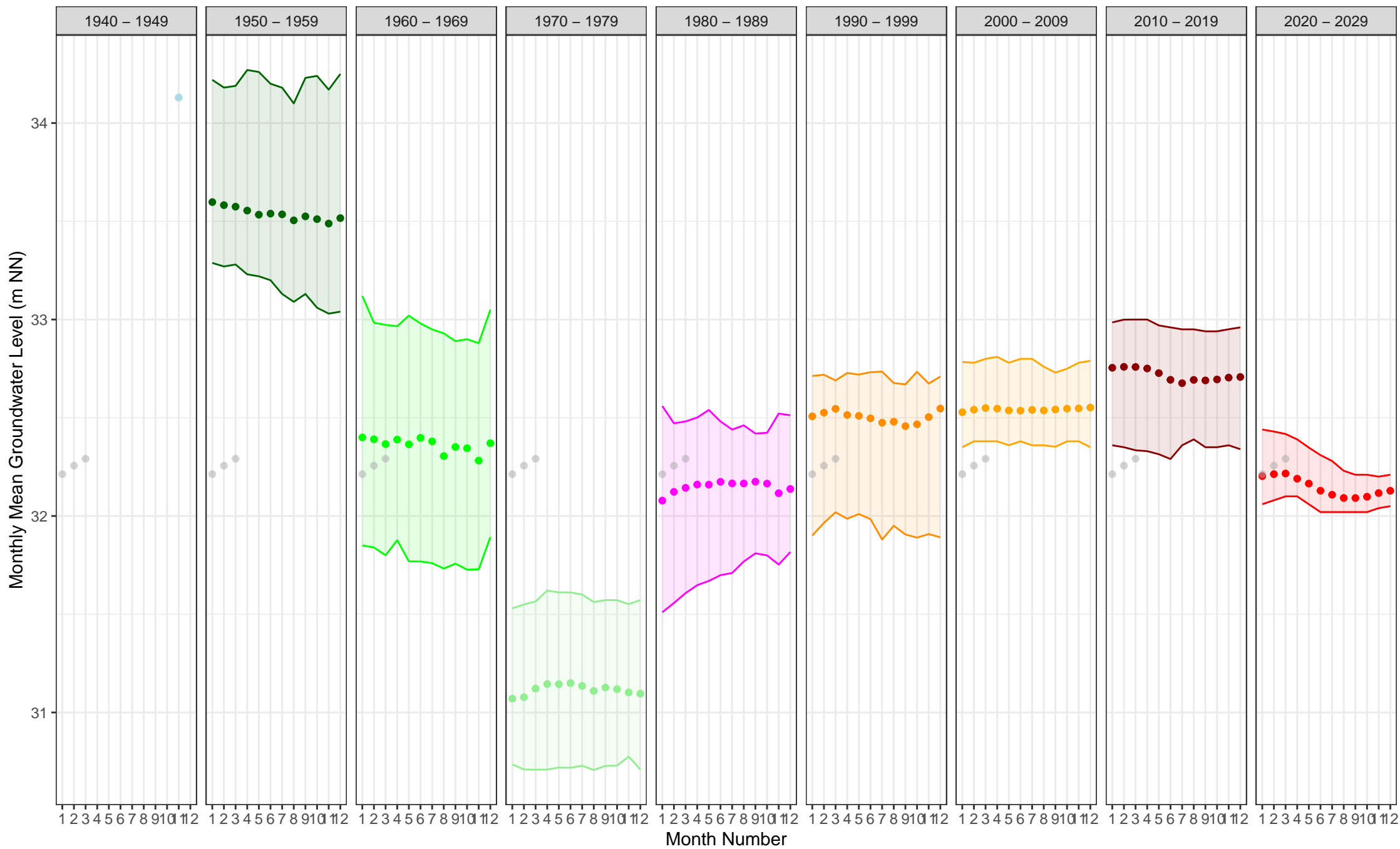
5%/95% Conf.-Interval




710 (Steglitz–Zehlendorf, Hauptgrundwasserleiter (GWL 1.3 + 2), gok: 40.4 m, fok–fuk: 14.1–15.1 m)



711 (Steglitz–Zehlendorf, Hauptgrundwasserleiter (GWL 1.3 + 2), gok: 52.2 m, fok–fuk: 30.0–32.0 m)


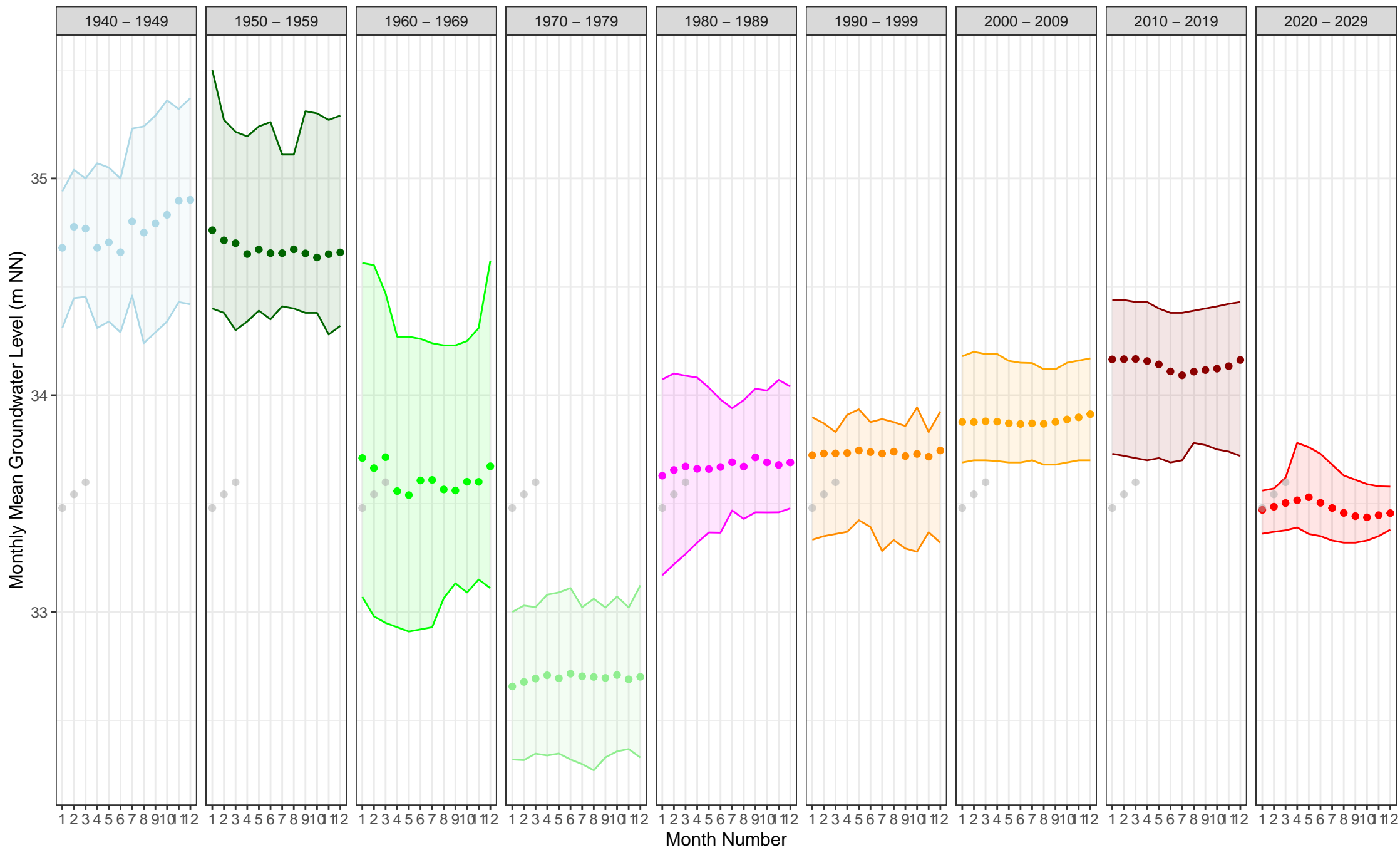


5%/95% Conf.-Interval

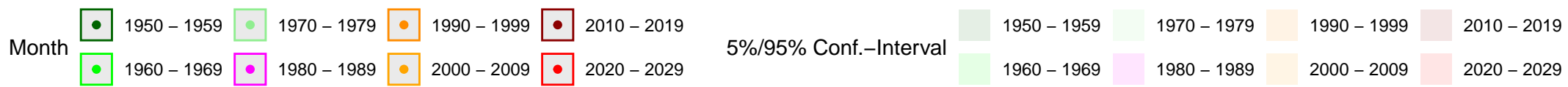
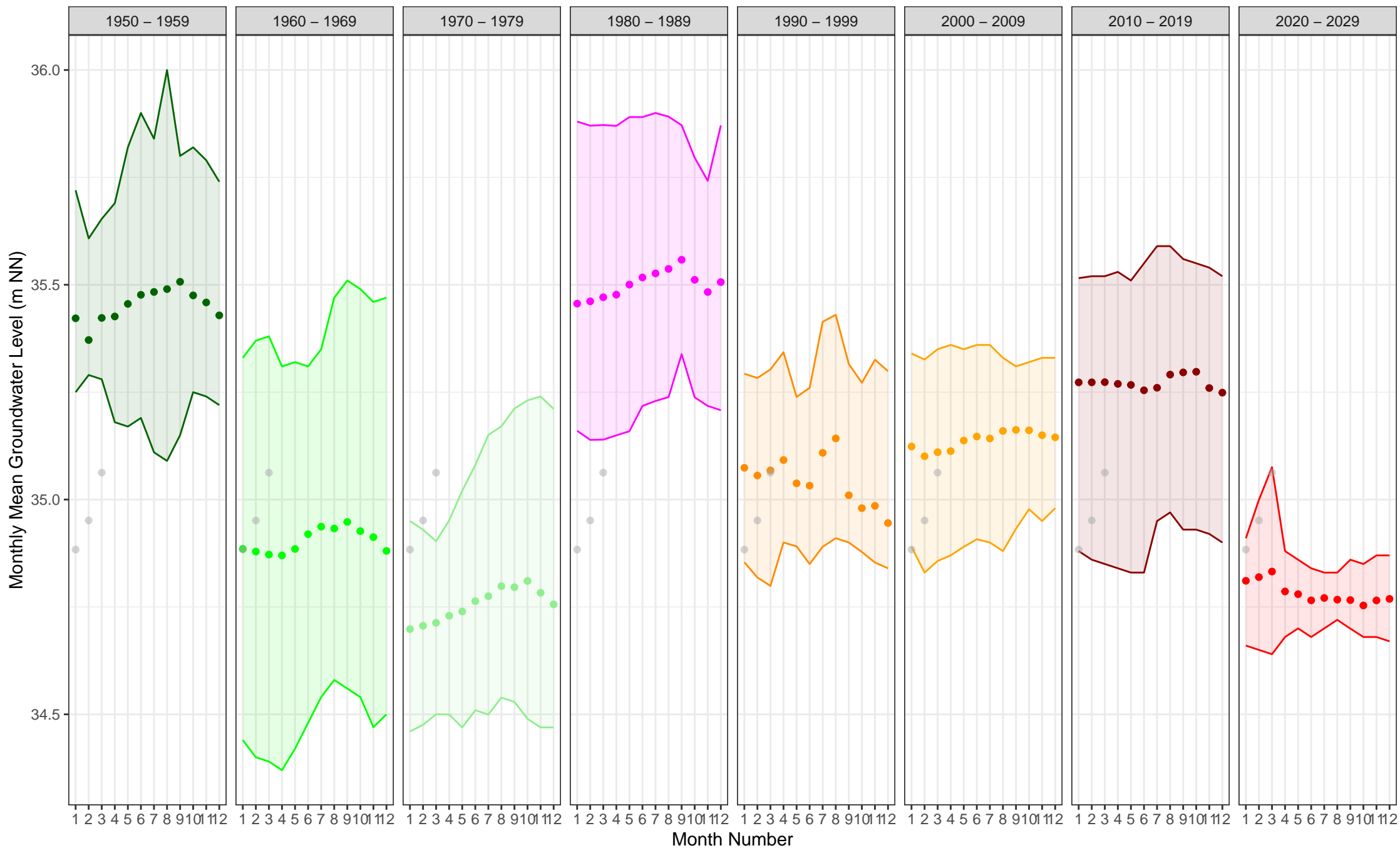




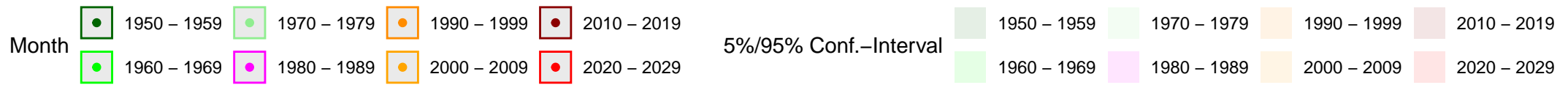
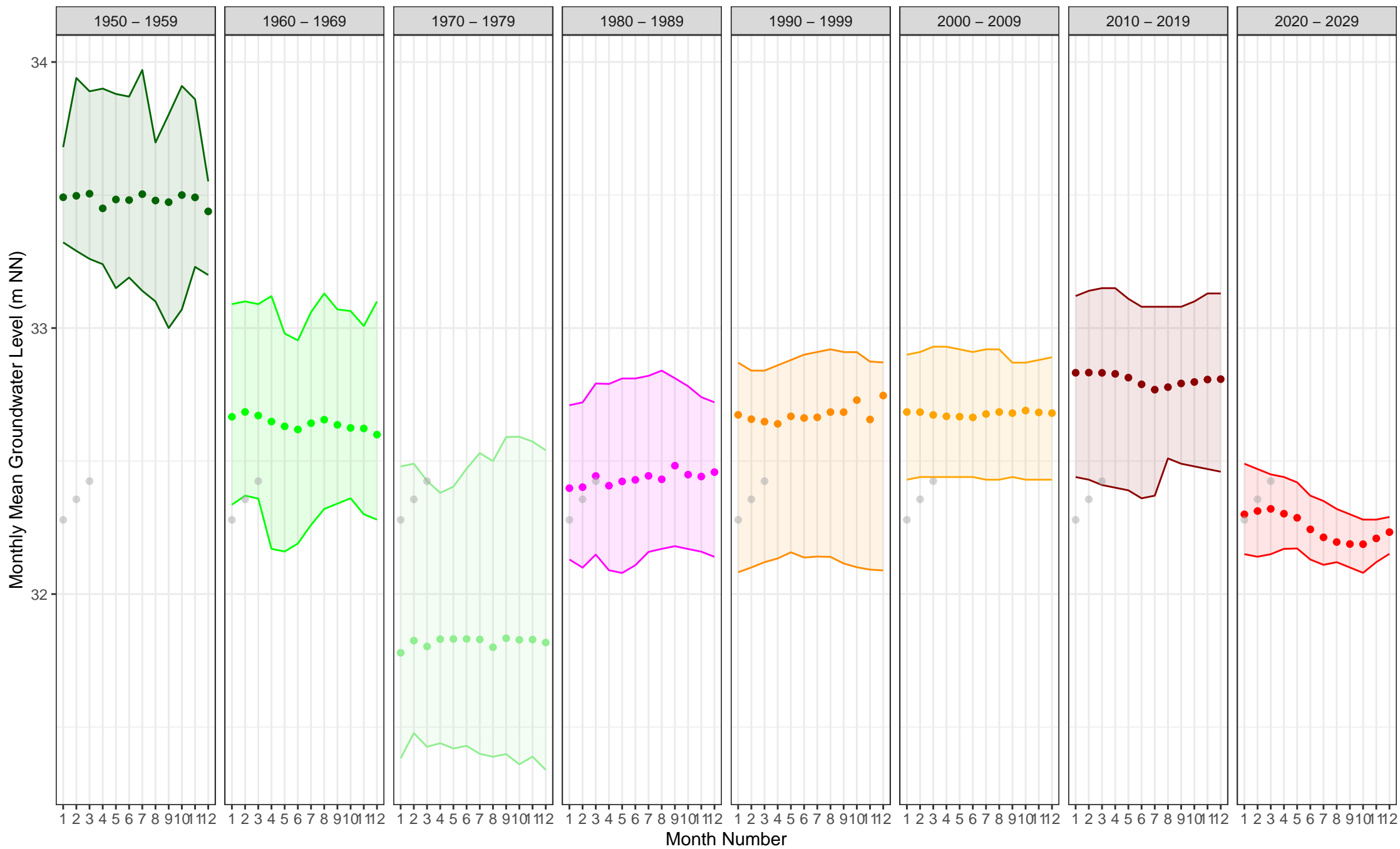
712 (Steglitz–Zehlendorf, Hauptgrundwasserleiter (GWL 1.3 + 2), gok: 50.9 m, fok–fuk: 26.7–28.7 m)



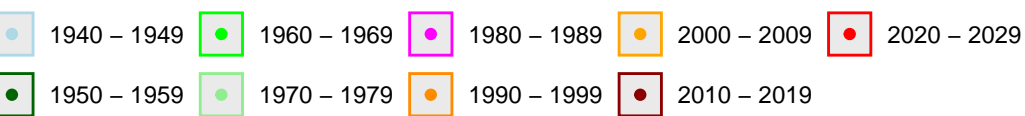
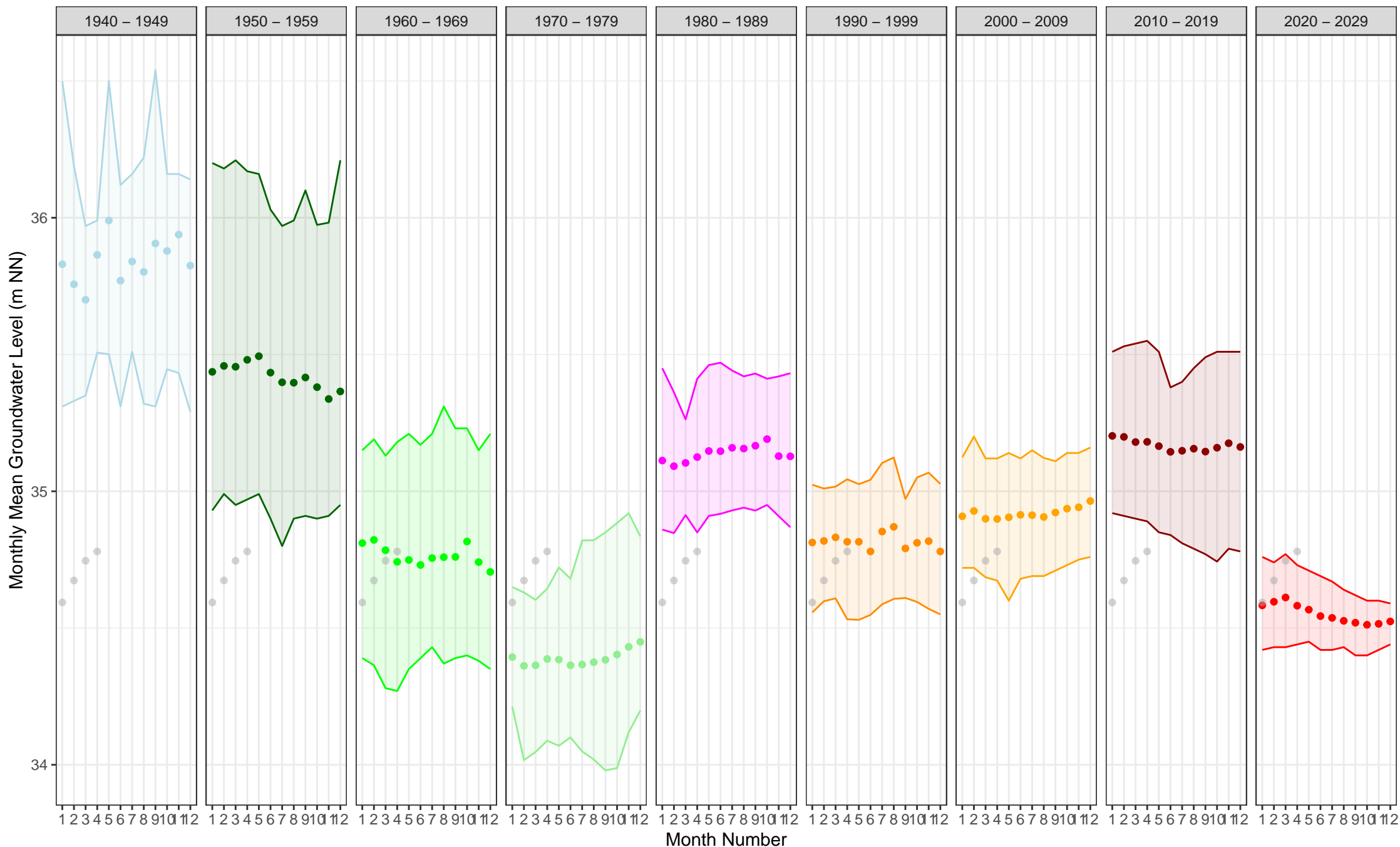
720 (Steglitz–Zehlendorf, Hauptgrundwasserleiter (GWL 1.3 + 2), gok: 42.6 m, fok–fuk: 16.5–17.5 m)




721 (Steglitz–Zehlendorf, Hauptgrundwasserleiter (GWL 1.3 + 2), gok: 41.6 m, fok–fuk: 14.2–15.2 m)




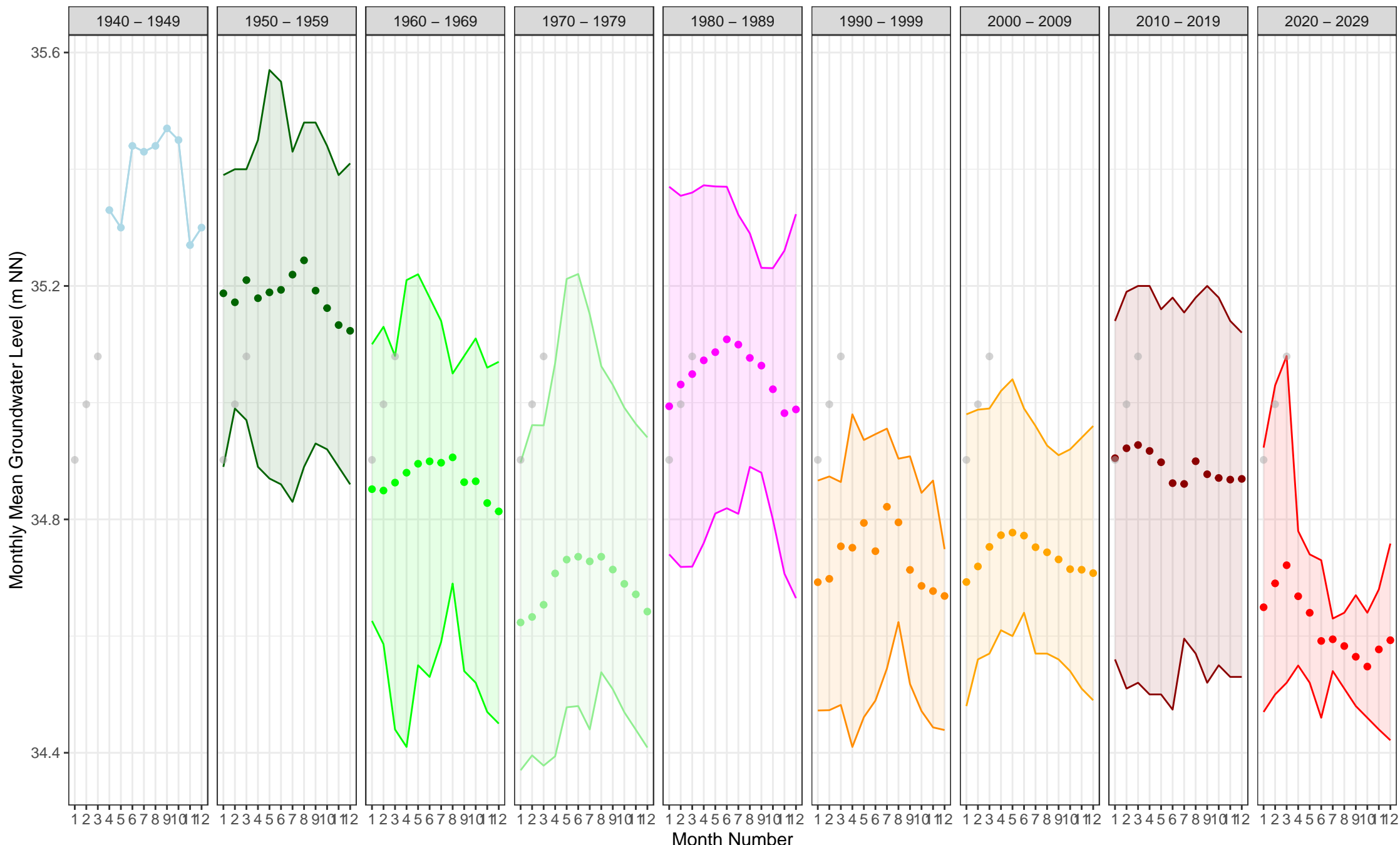
725 (Steglitz–Zehlendorf, Hauptgrundwasserleiter (GWL 1.3 + 2), gok: 41.8 m, fok–fuk: 27.4–29.4 m)




5%/95% Conf.-Interval



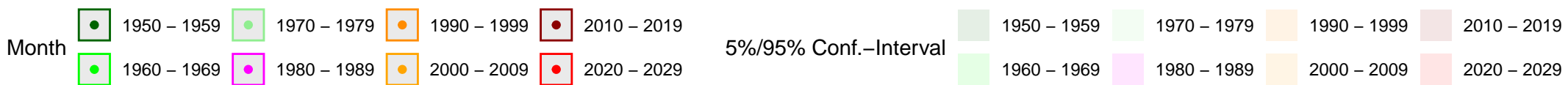
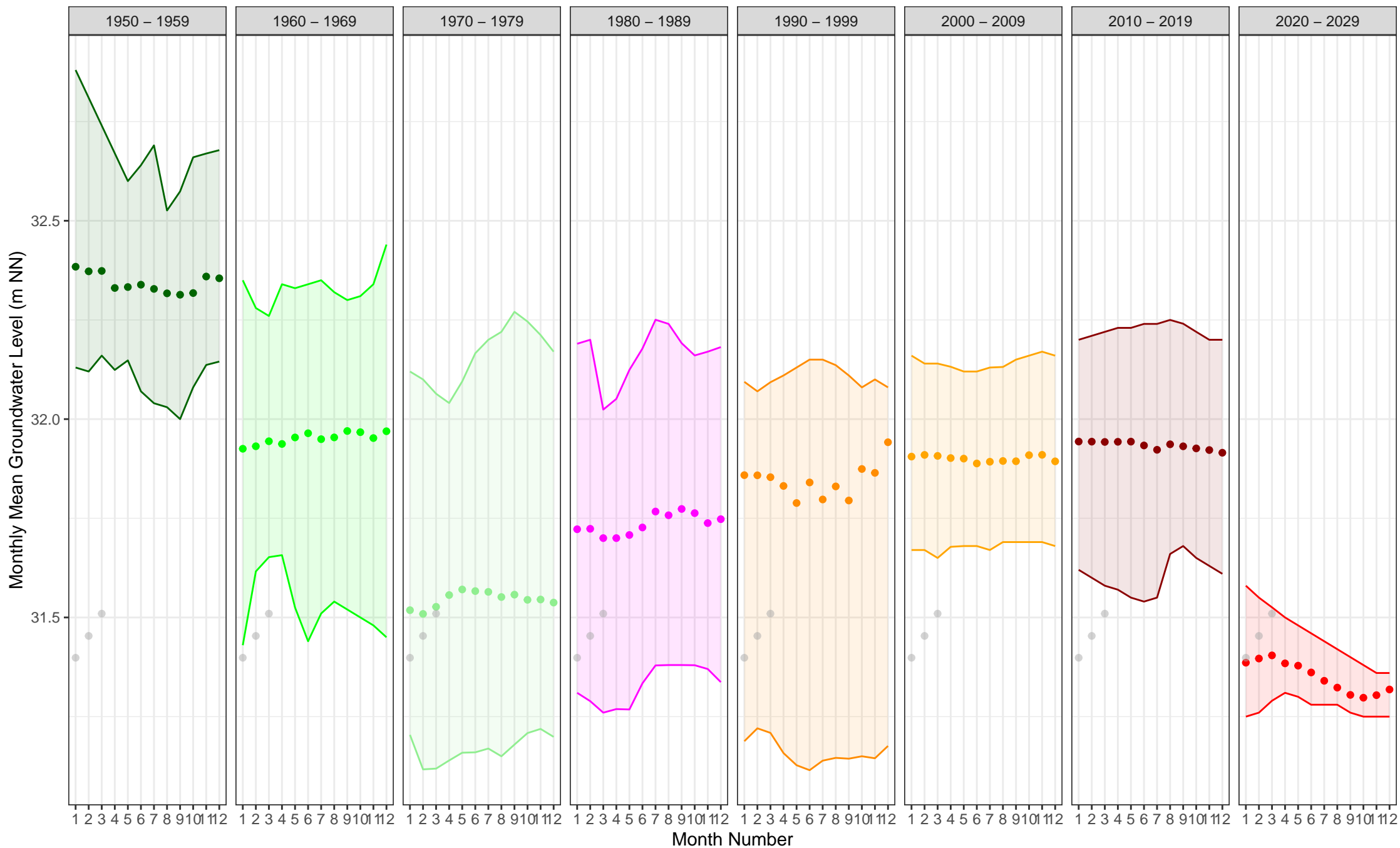
726 (Steglitz–Zehlendorf, Hauptgrundwasserleiter (GWL 1.3 + 2), gok: 39.5 m, fok–fuk: 21.1–22.1 m)



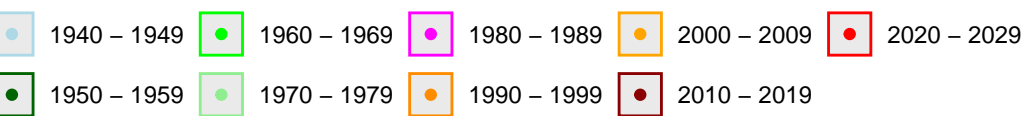
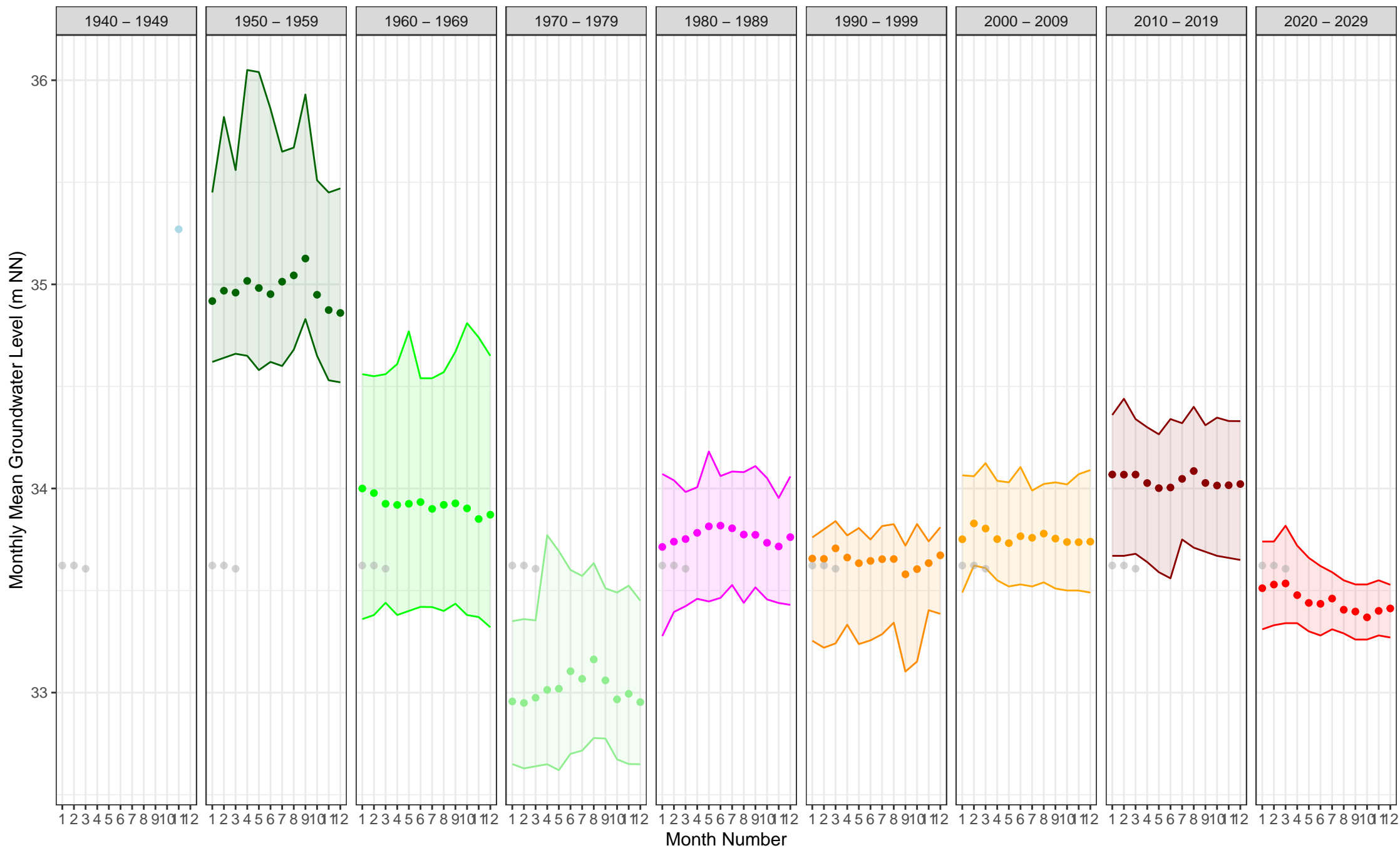
5%/95% Conf.-Interval




728 (Steglitz–Zehlendorf, Hauptgrundwasserleiter (GWL 1.3 + 2), gok: 40.6 m, fok–fuk: 10.1–12.1 m)



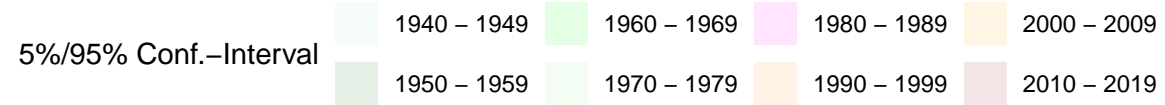

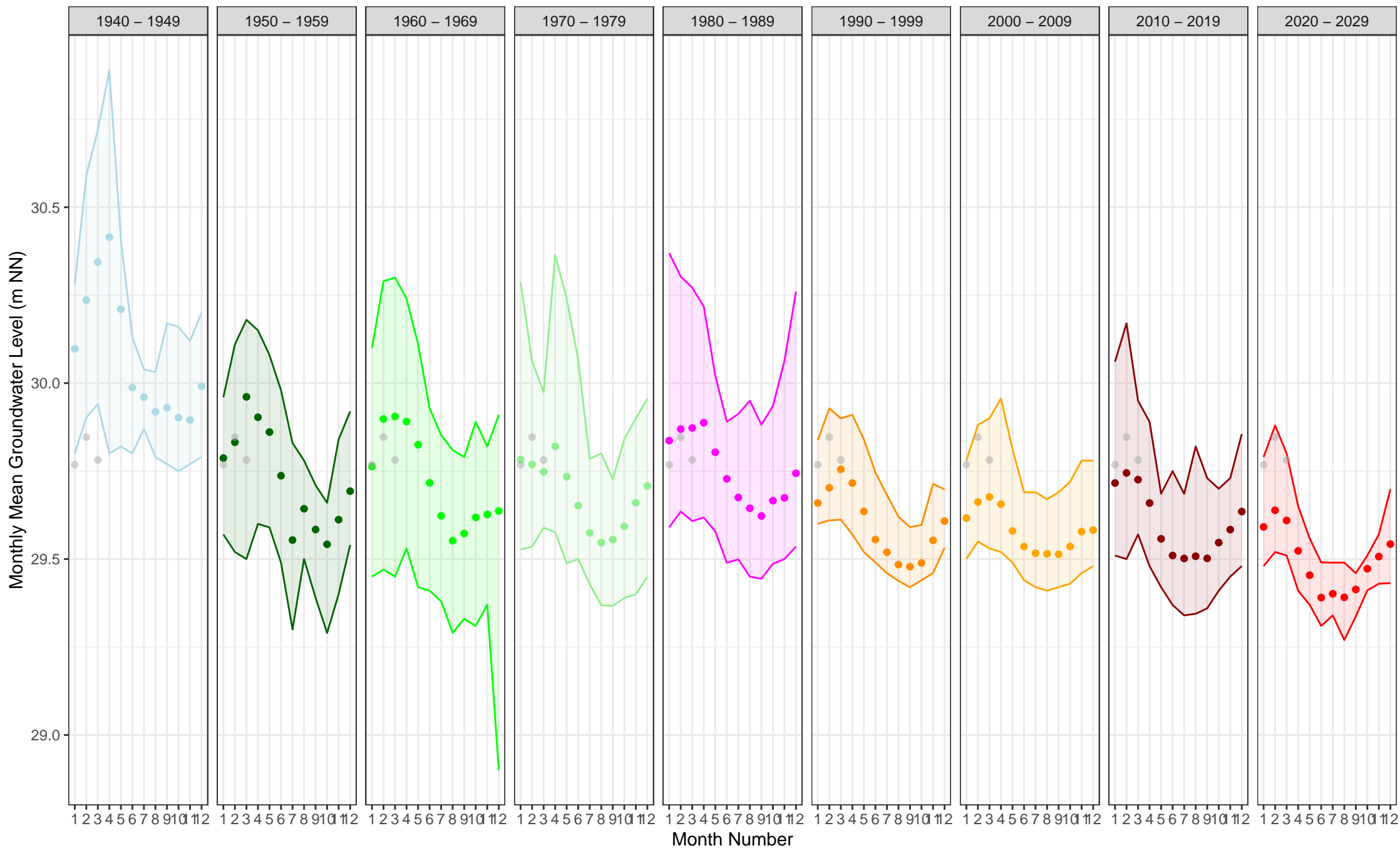
729 (Steglitz–Zehlendorf, Hauptgrundwasserleiter (GWL 1.3 + 2), gok: 40.8 m, fok–fuk: 13.1–14.1 m)



5%/95% Conf.-Interval


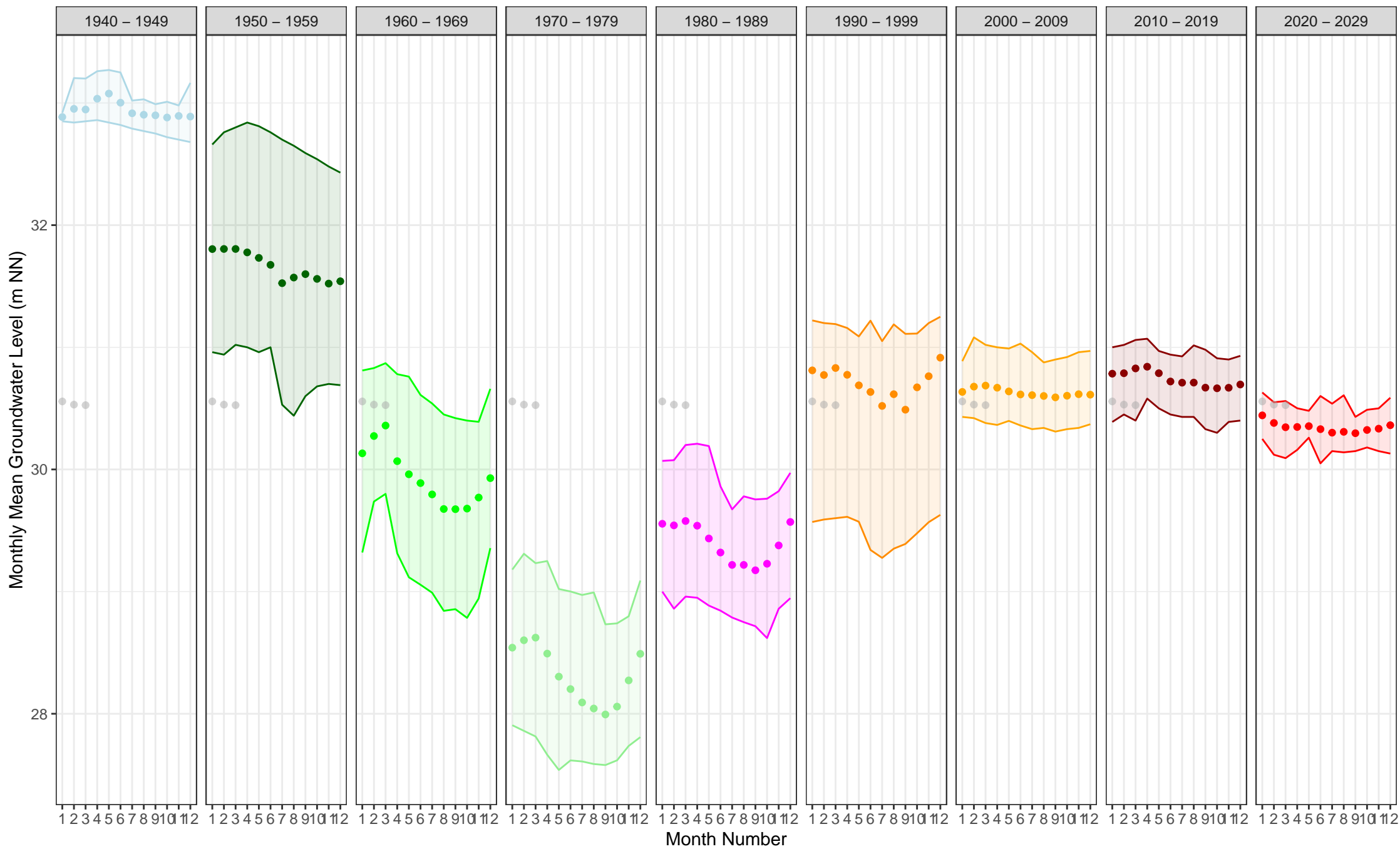


731 (Steglitz–Zehlendorf, Hauptgrundwasserleiter (GWL 1.3 + 2), gok: 40.6 m, fok–fuk: 28.0–30.0 m)






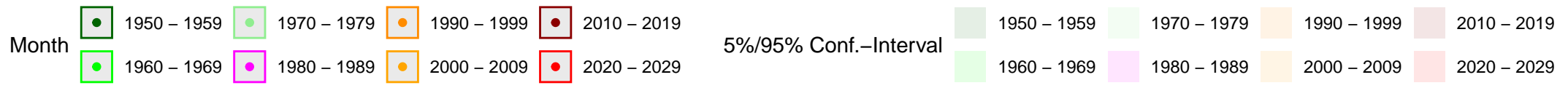
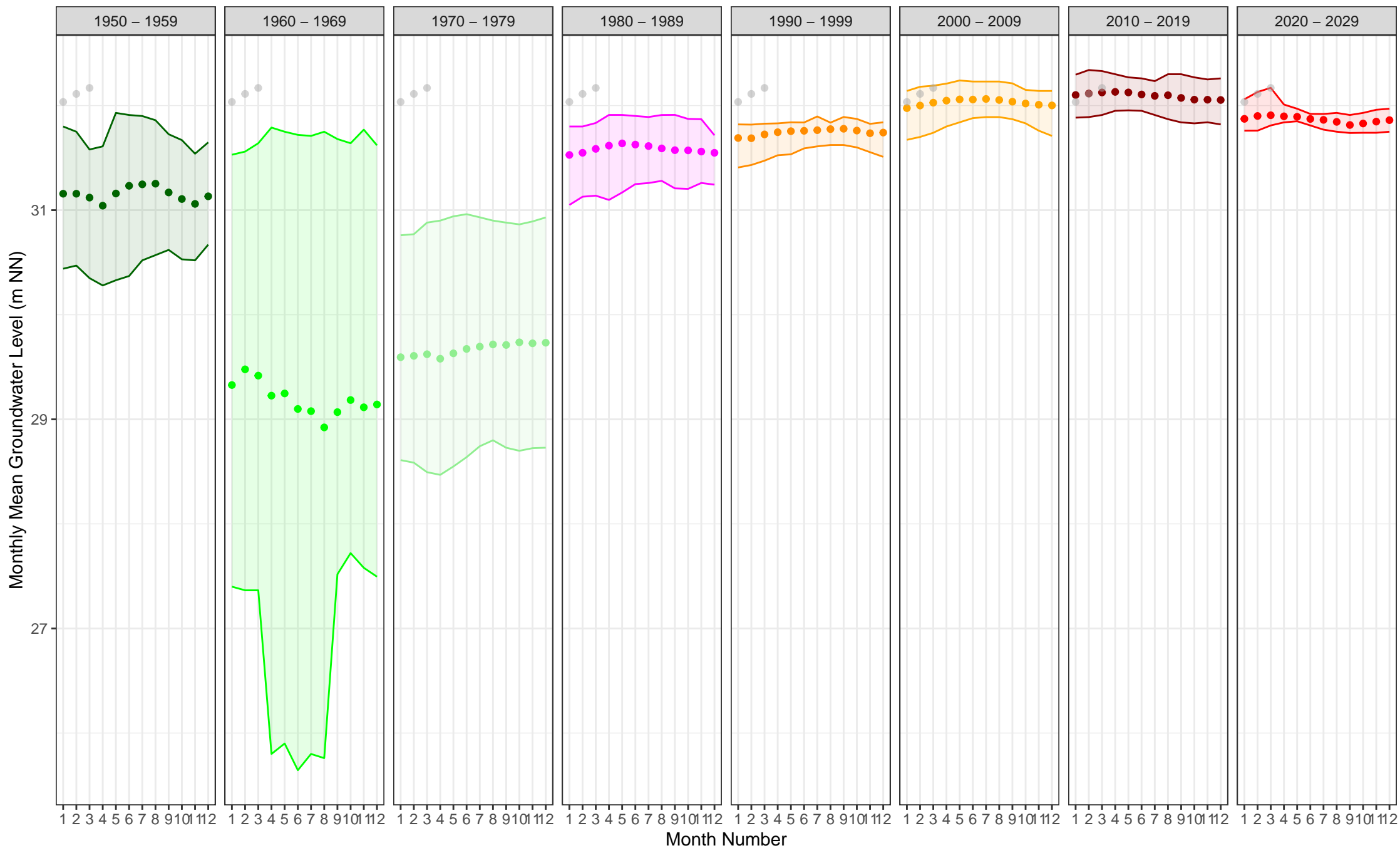
738 (Steglitz–Zehlendorf, Hauptgrundwasserleiter (GWL 1.3 + 2), gok: 36.3 m, fok–fuk: 24.4–25.4 m)



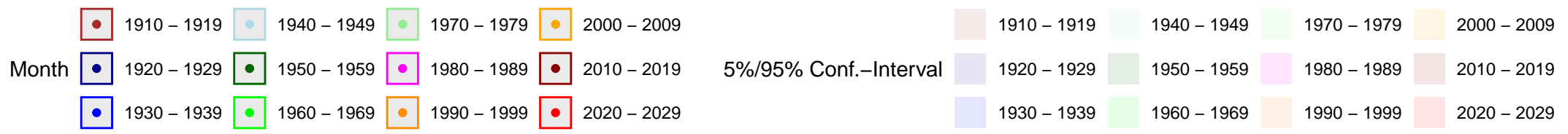
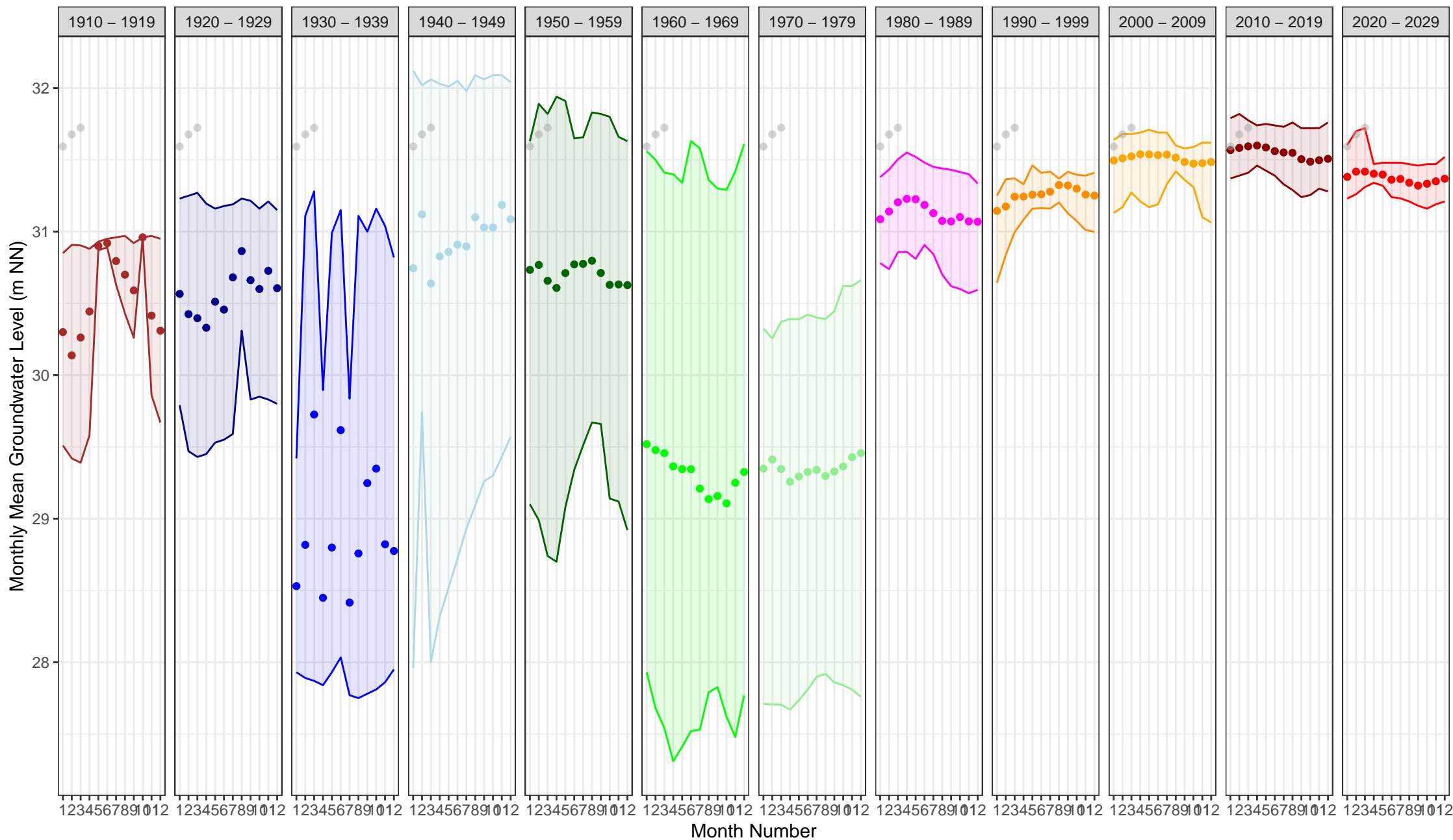
5%/95% Conf.-Interval



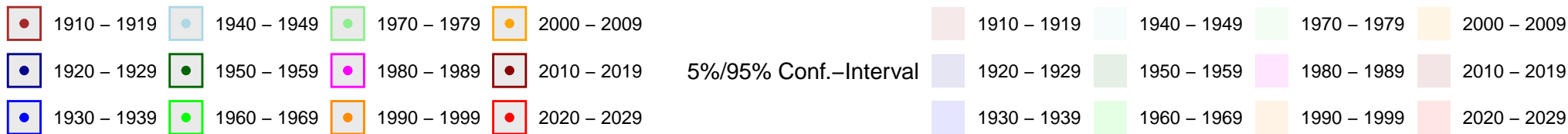
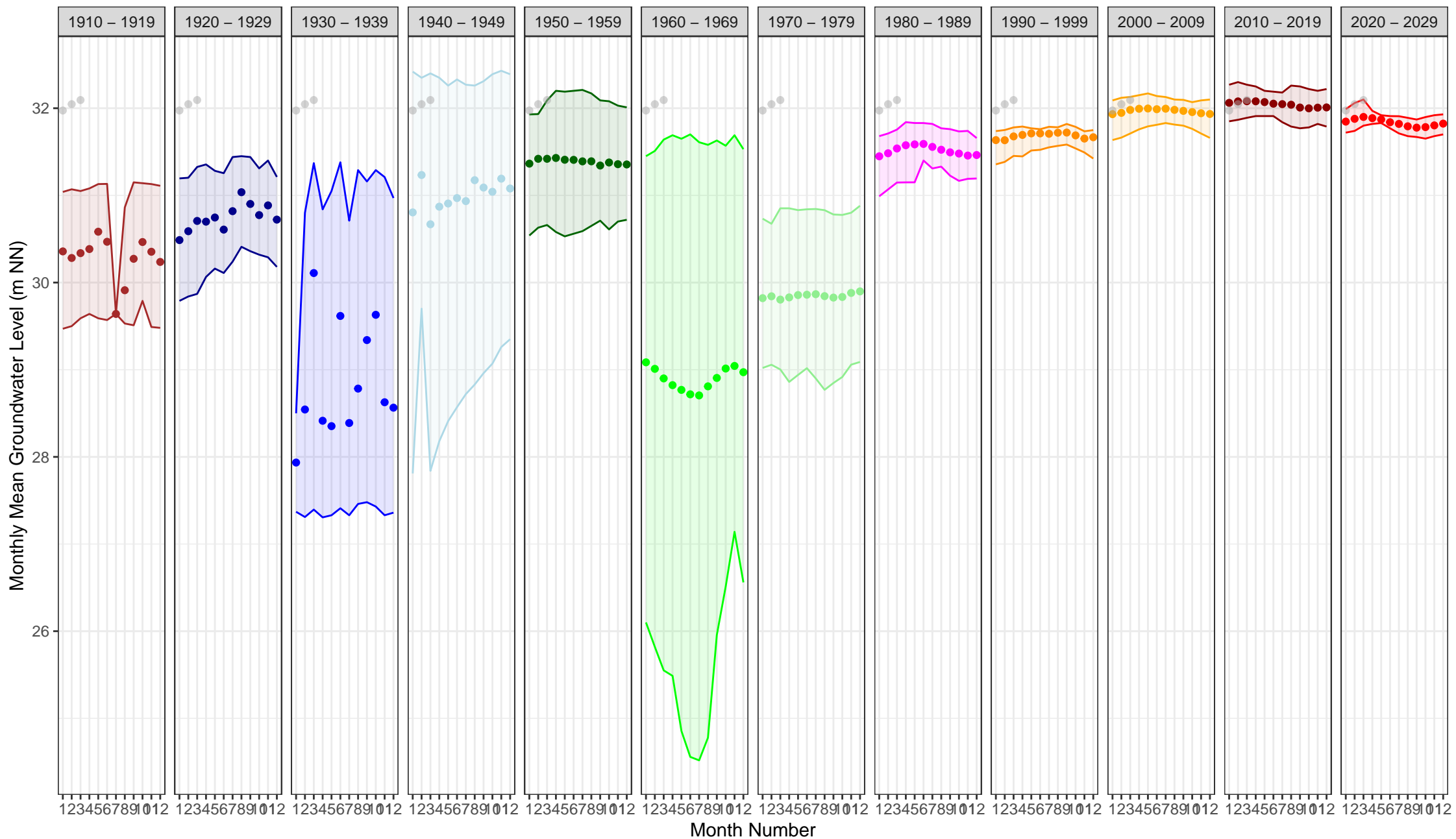
741 (Tempelhof-Schöneberg, Hauptgrundwasserleiter (GWL 1.3 + 2), gok: 37.7 m, fok-fuk: 12.5-13.5 m)



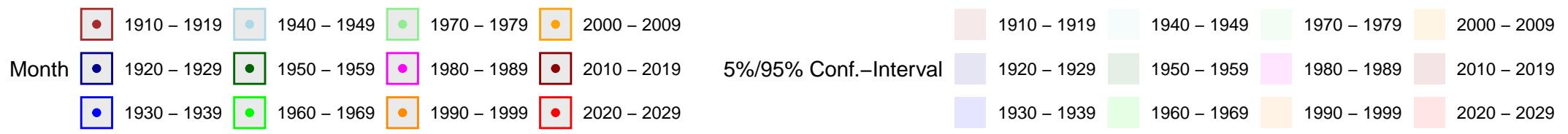
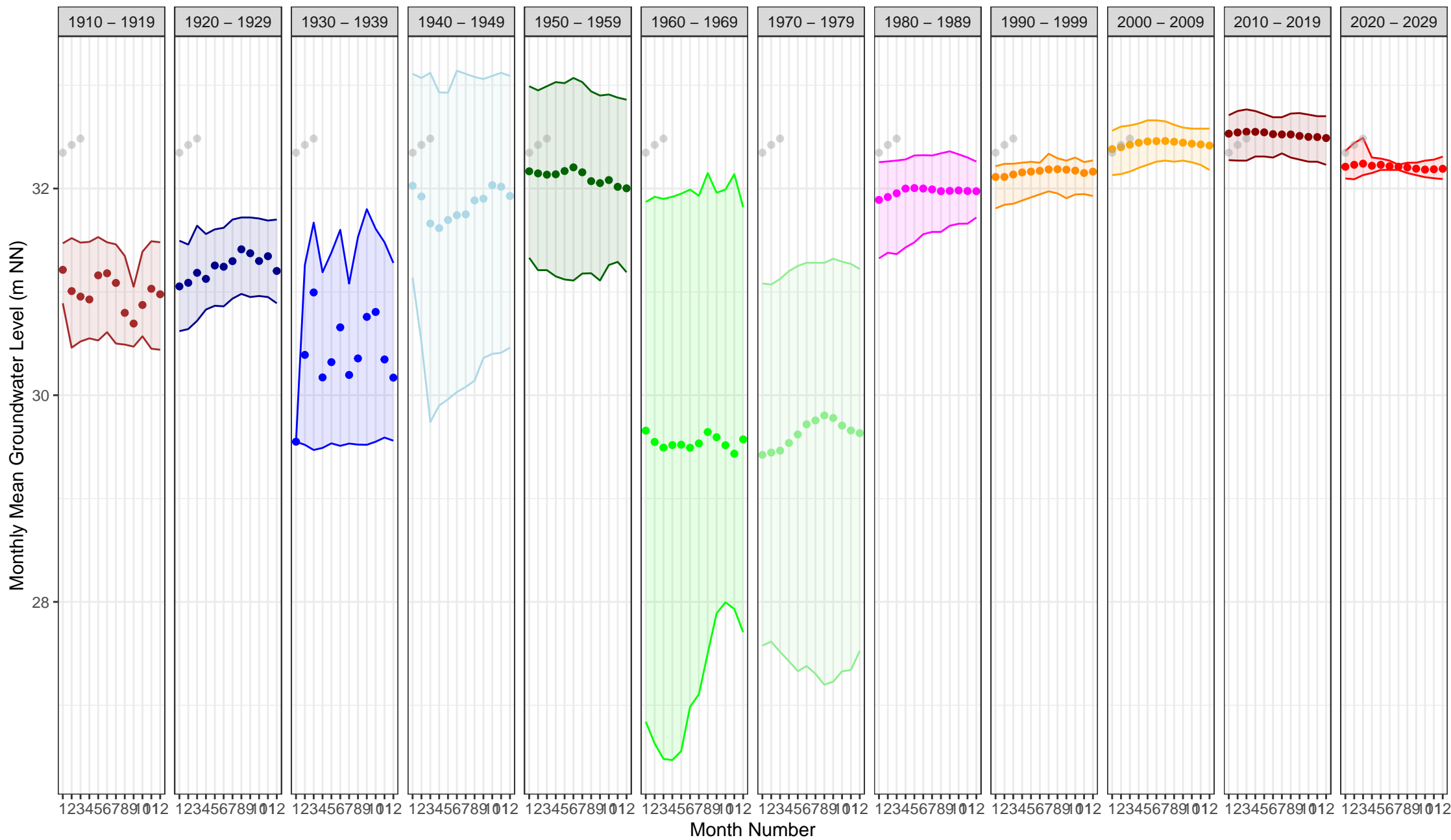
742 (Tempelhof-Schöneberg, Hauptgrundwasserleiter (GWL 1.3 + 2), gok: 35.2 m, fok-fuk: 18.5-19.5 m)



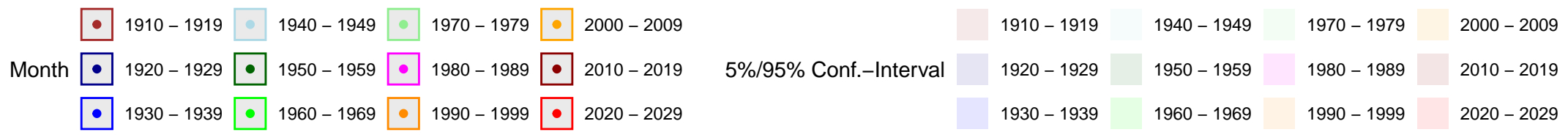
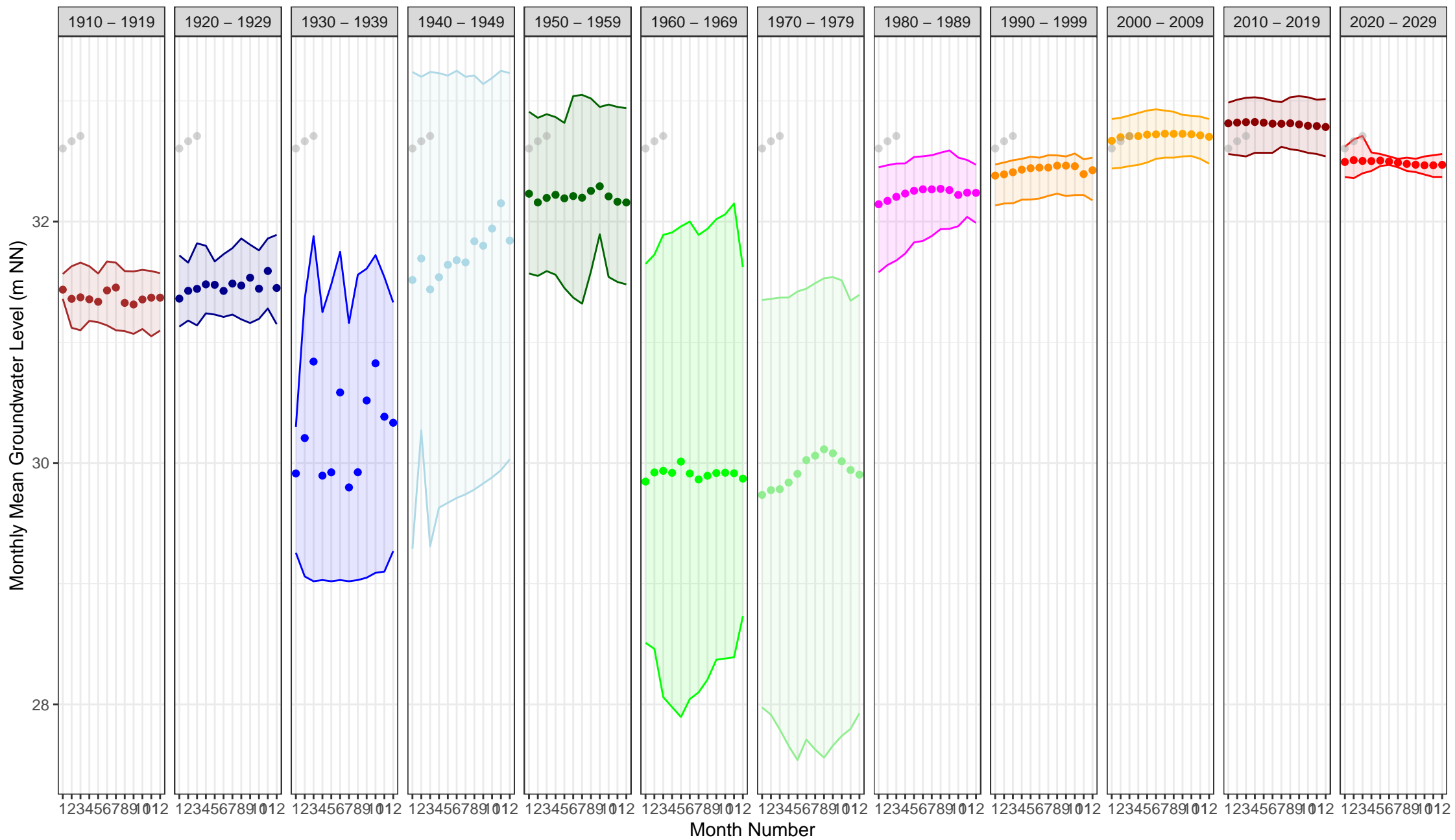
744 (Tempelhof-Schöneberg, Hauptgrundwasserleiter (GWL 1.3 + 2), gok: 35.8 m, fok-fuk: 16.1-17.1 m)



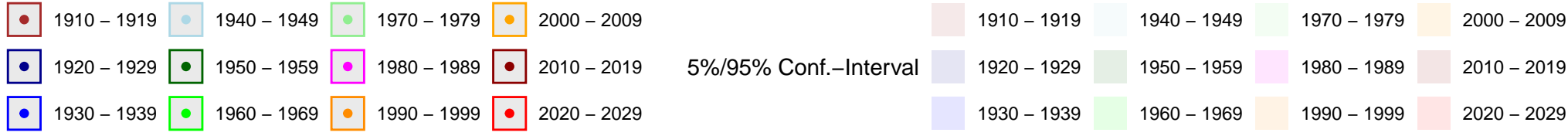
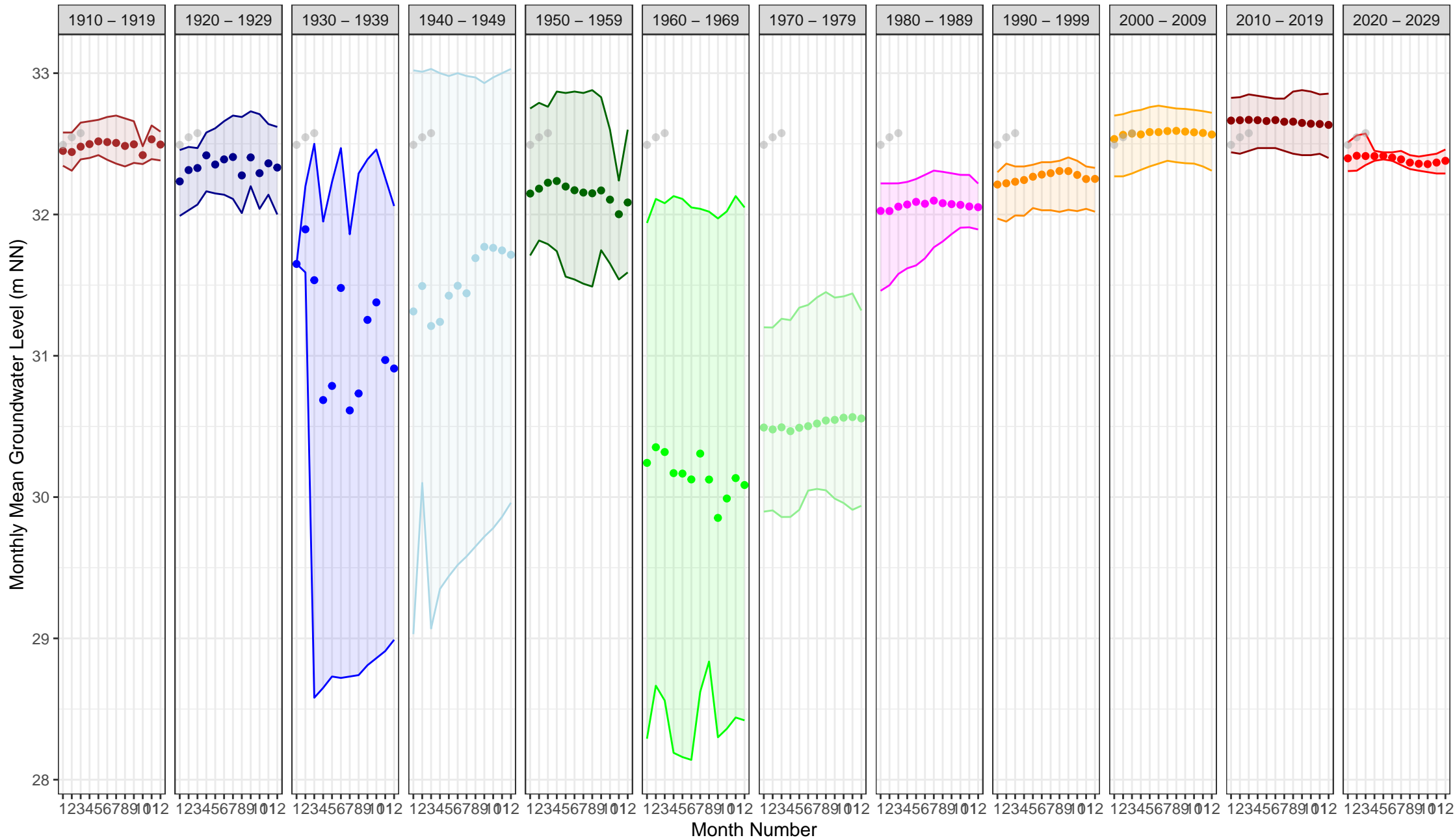
746 (Tempelhof–Schöneberg, Hauptgrundwasserleiter (GWL 1.3 + 2), gok: 39.4 m, fok–fuk: 23.9–24.9 m)



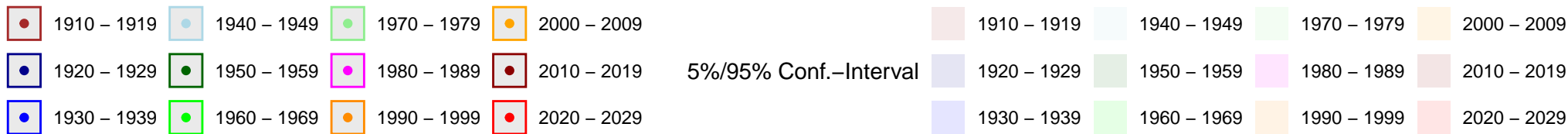
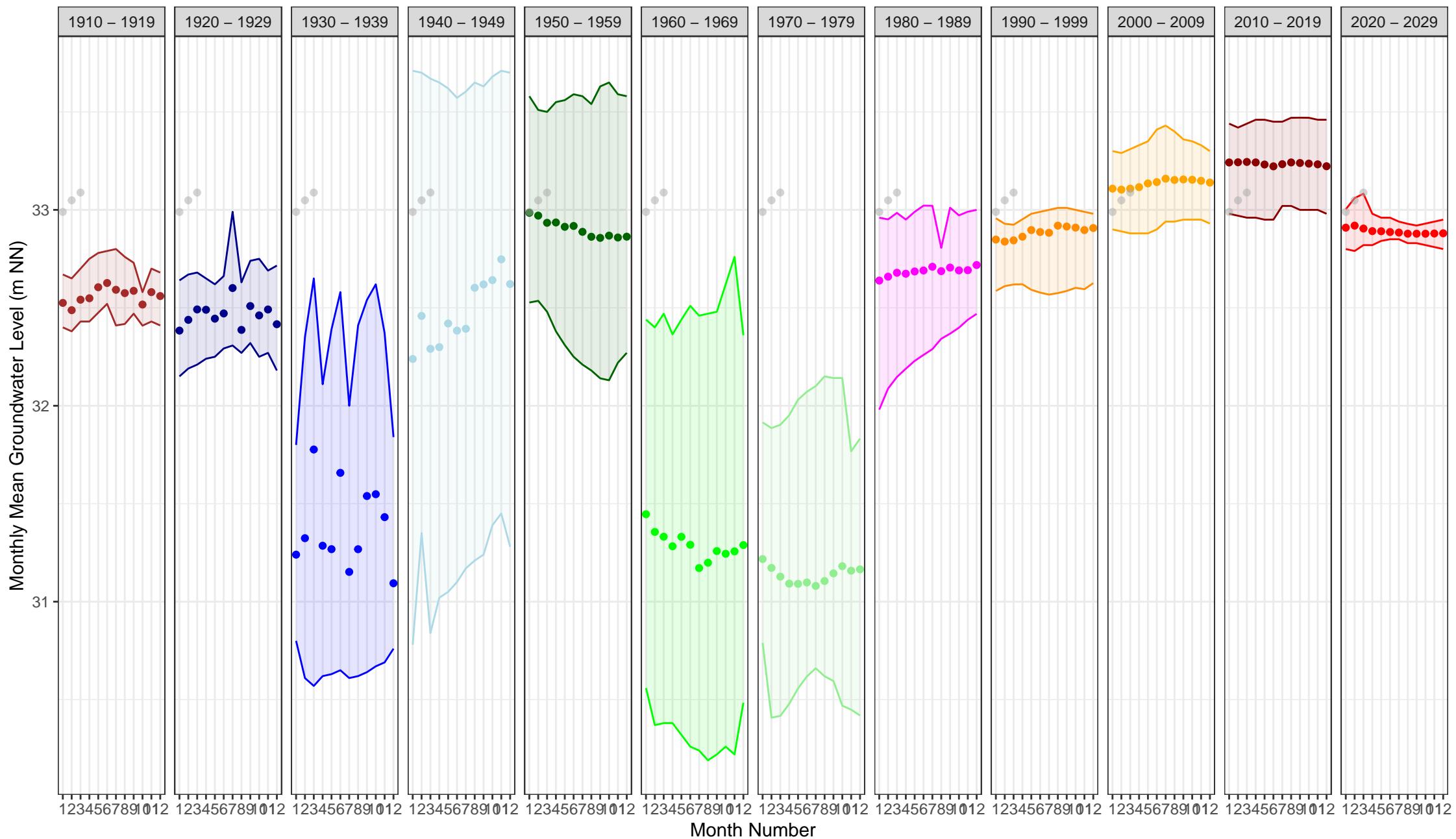
747 (Tempelhof-Schöneberg, Hauptgrundwasserleiter (GWL 1.3 + 2), gok: 39.4 m, fok-fuk: 27.9-28.9 m)



749 (Tempelhof-Schöneberg, Hauptgrundwasserleiter (GWL 1.3 + 2), gok: 44.7 m, fok-fuk: 34.5-35.5 m)

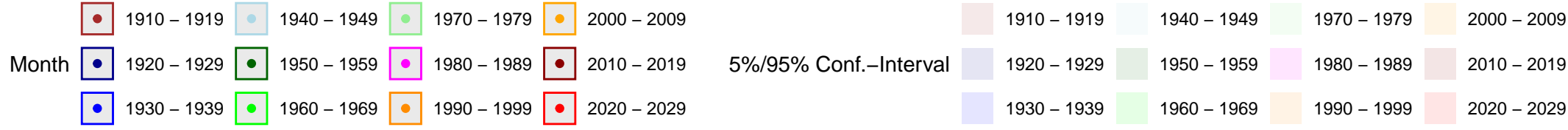
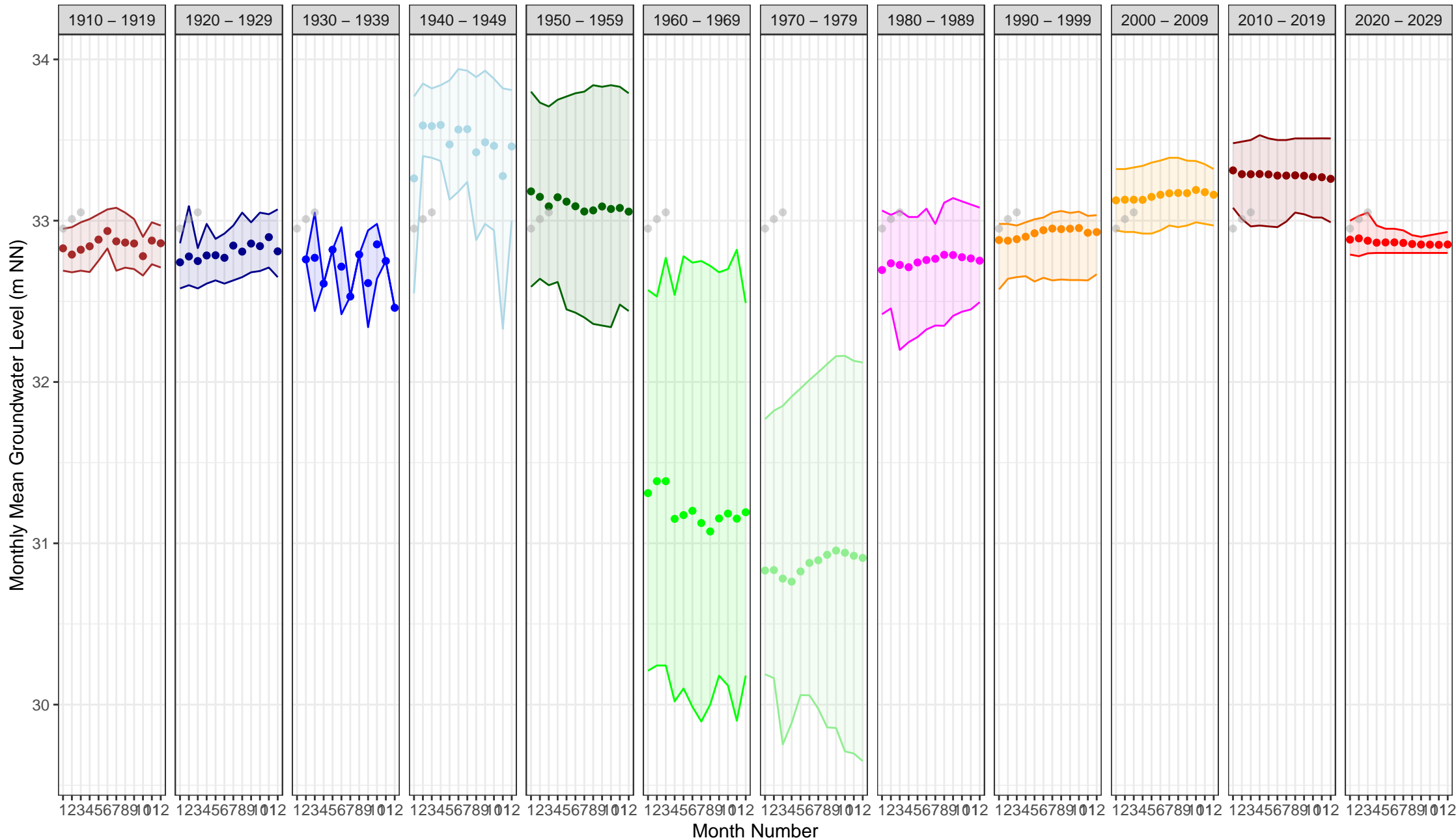


750 (Tempelhof-Schöneberg, Hauptgrundwasserleiter (GWL 1.3 + 2), gok: 43.6 m, fok-fuk: 13.4-14.4 m)

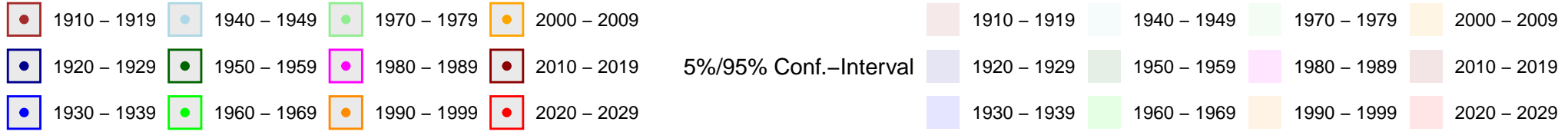
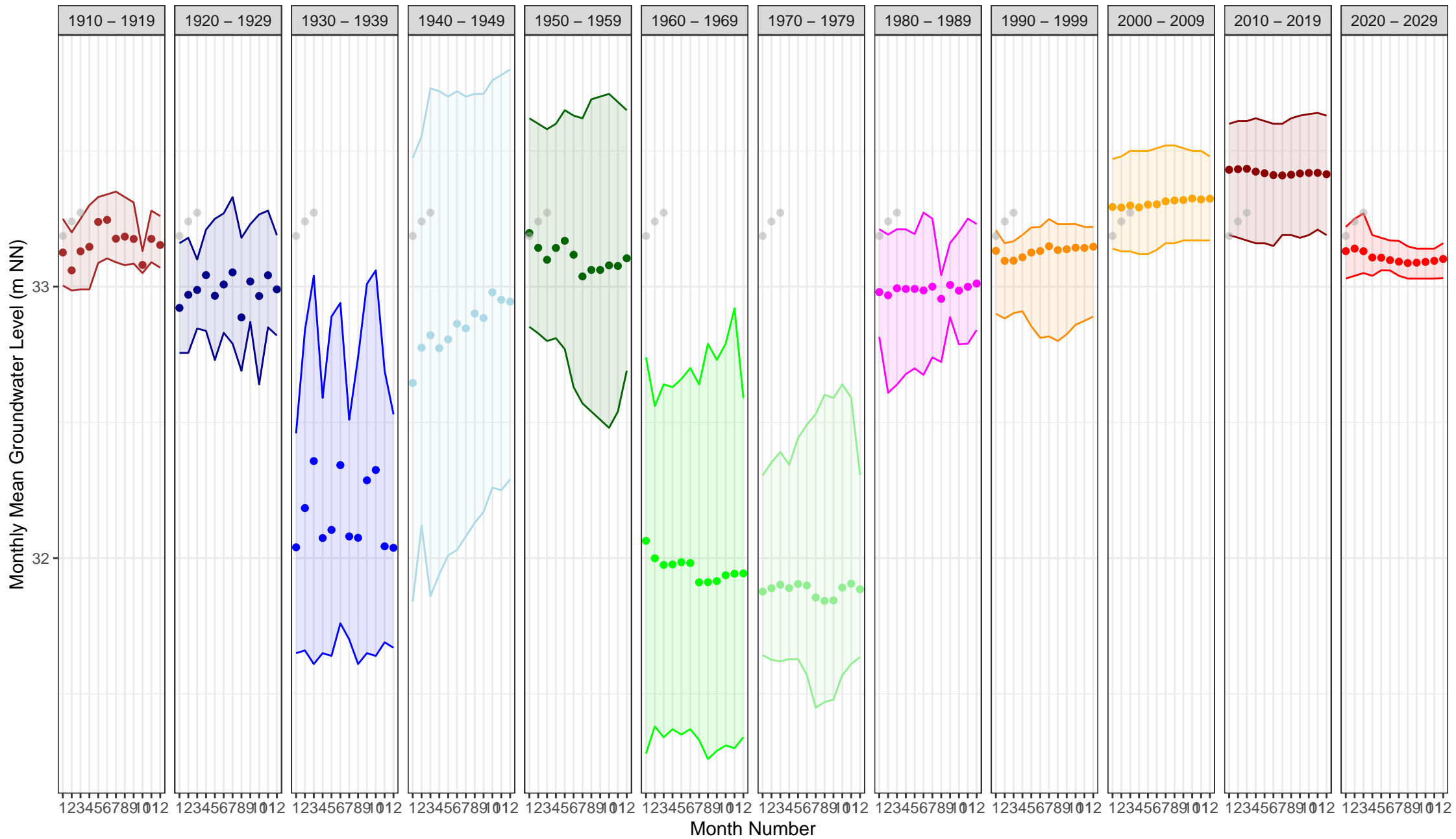




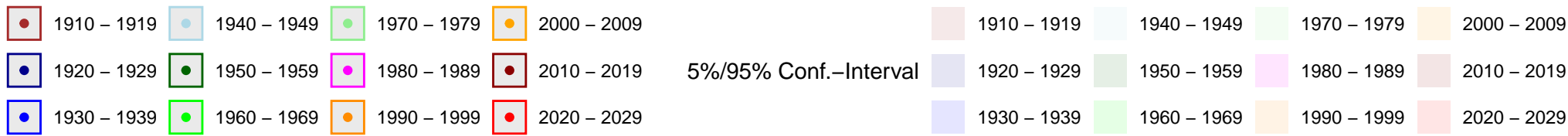
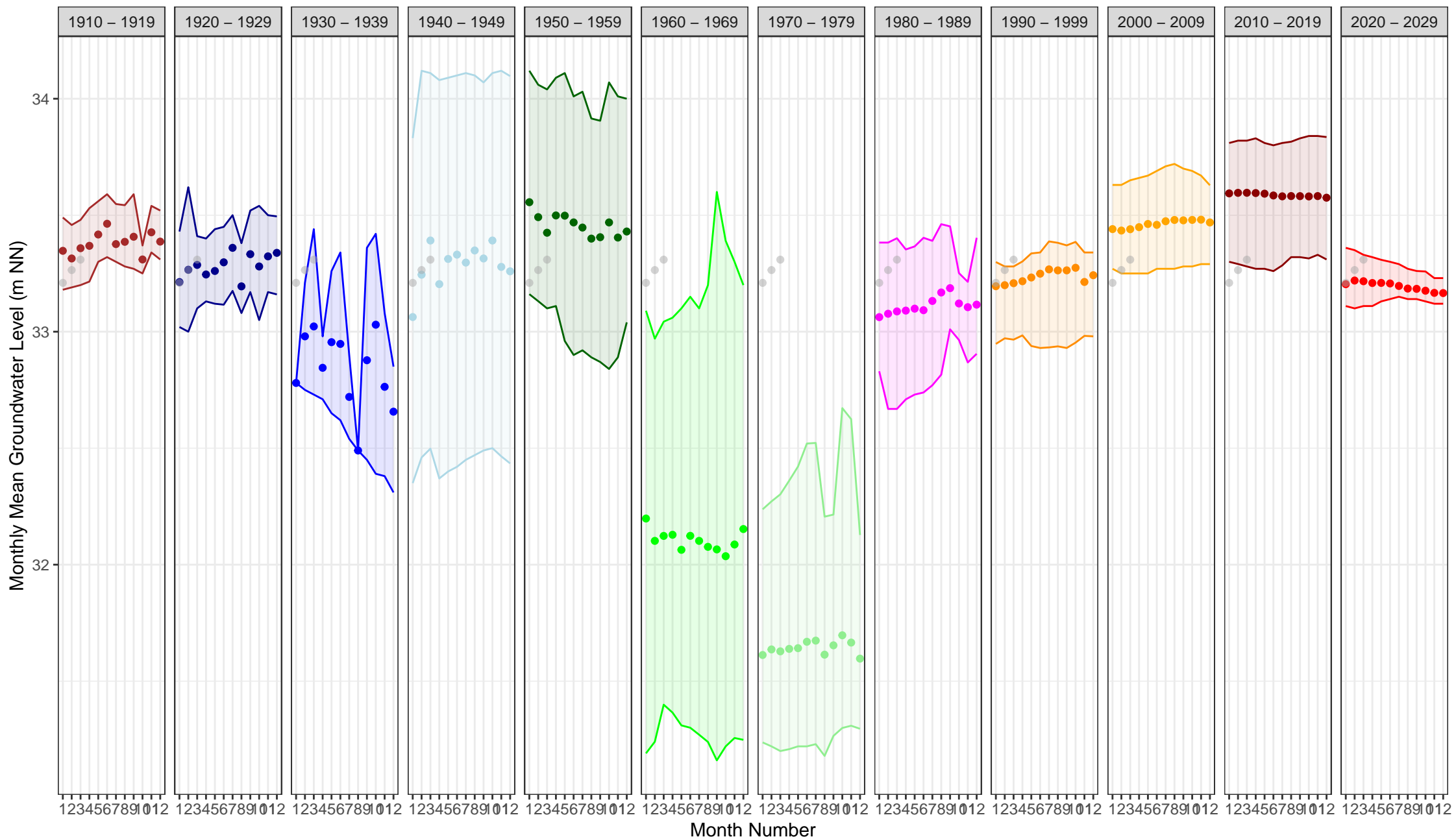
751 (Tempelhof–Schöneberg, Hauptgrundwasserleiter (GWL 1.3 + 2), gok: 42.2 m, fok–fuk: 16.2–17.2 m)



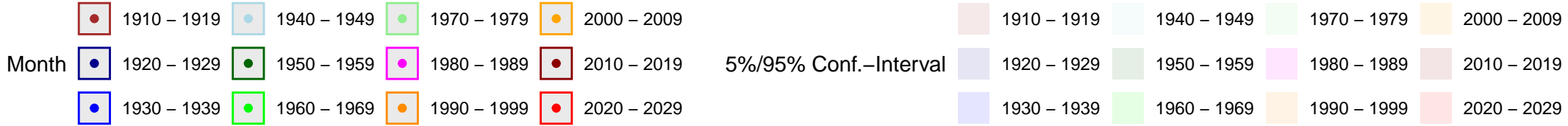
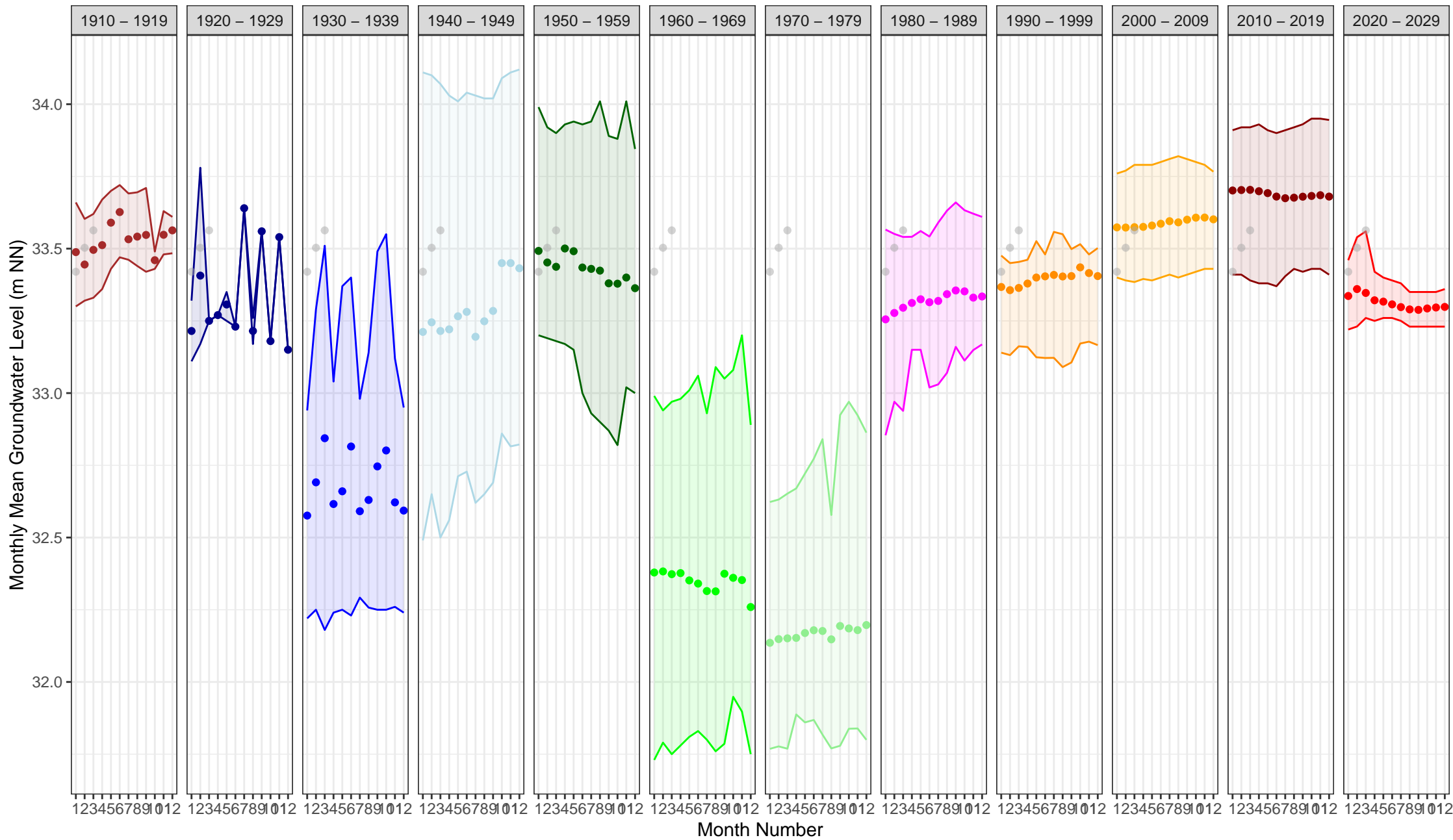
752 (Tempelhof-Schöneberg, Hauptgrundwasserleiter (GWL 1.3 + 2), gok: 45.7 m, fok-fuk: 27.2-28.2 m)



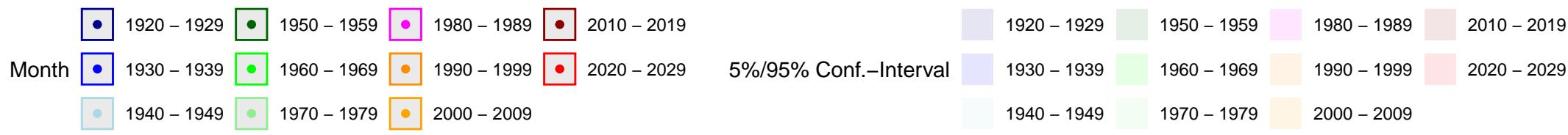
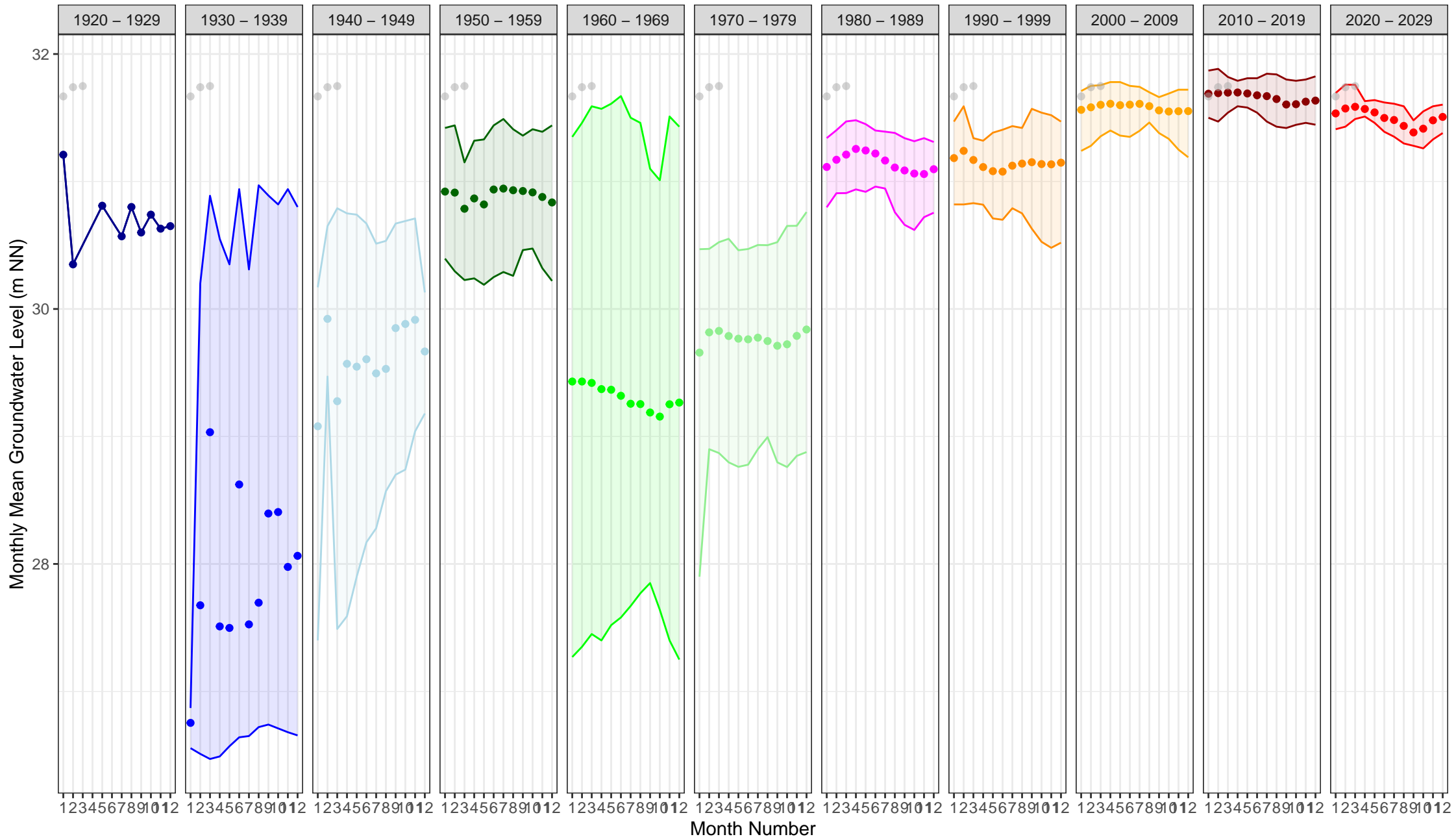
753 (Tempelhof-Schöneberg, Hauptgrundwasserleiter (GWL 1.3 + 2), gok: 45.8 m, fok-fuk: 27.6–28.6 m)



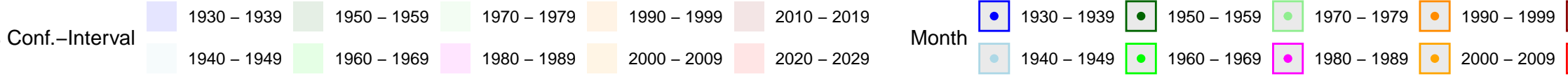
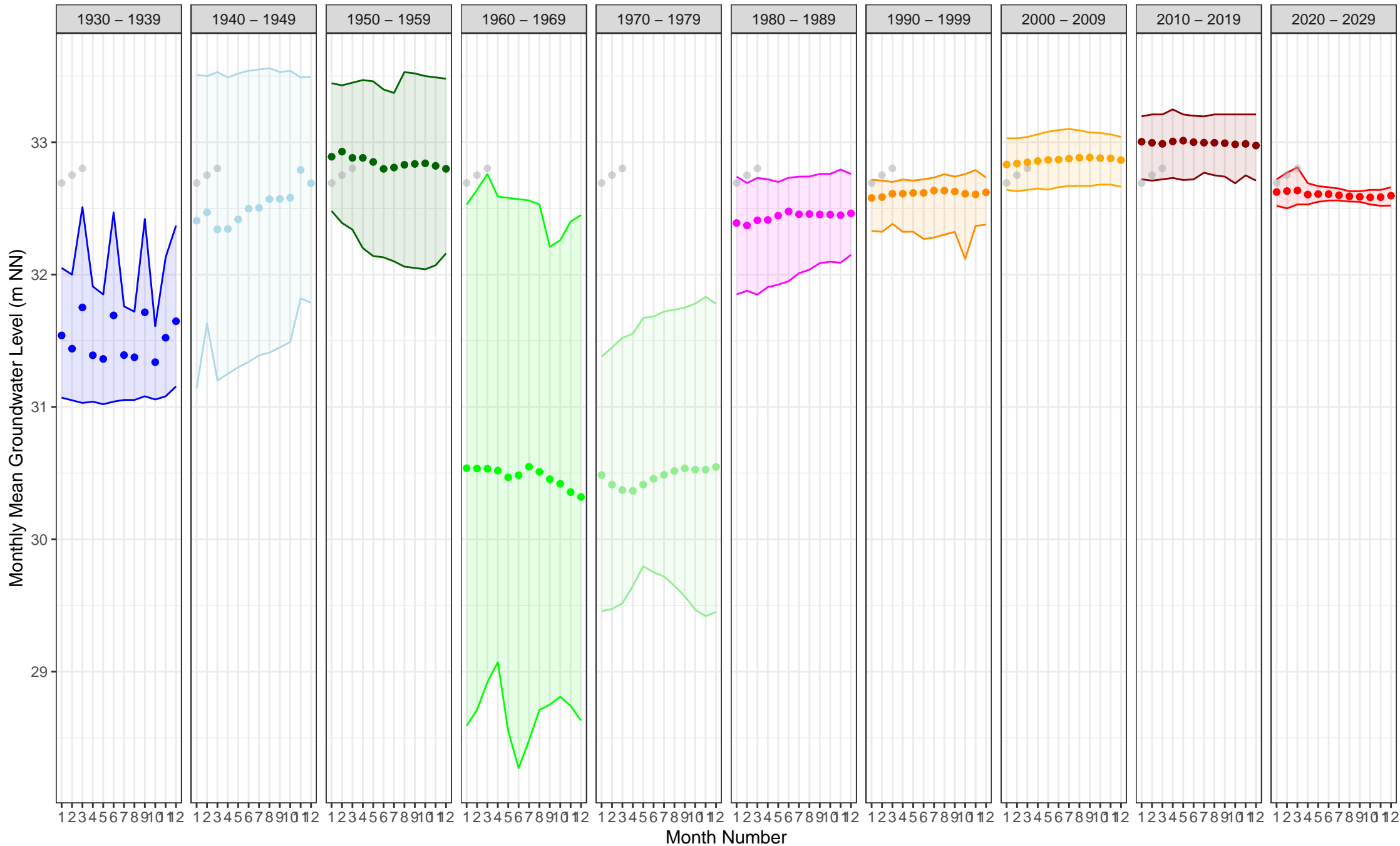
754 (Tempelhof–Schöneberg, Hauptgrundwasserleiter (GWL 1.3 + 2), gok: 46.0 m, fok–fuk: 18.3–19.3 m)



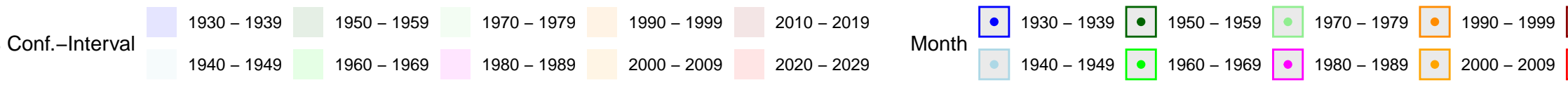
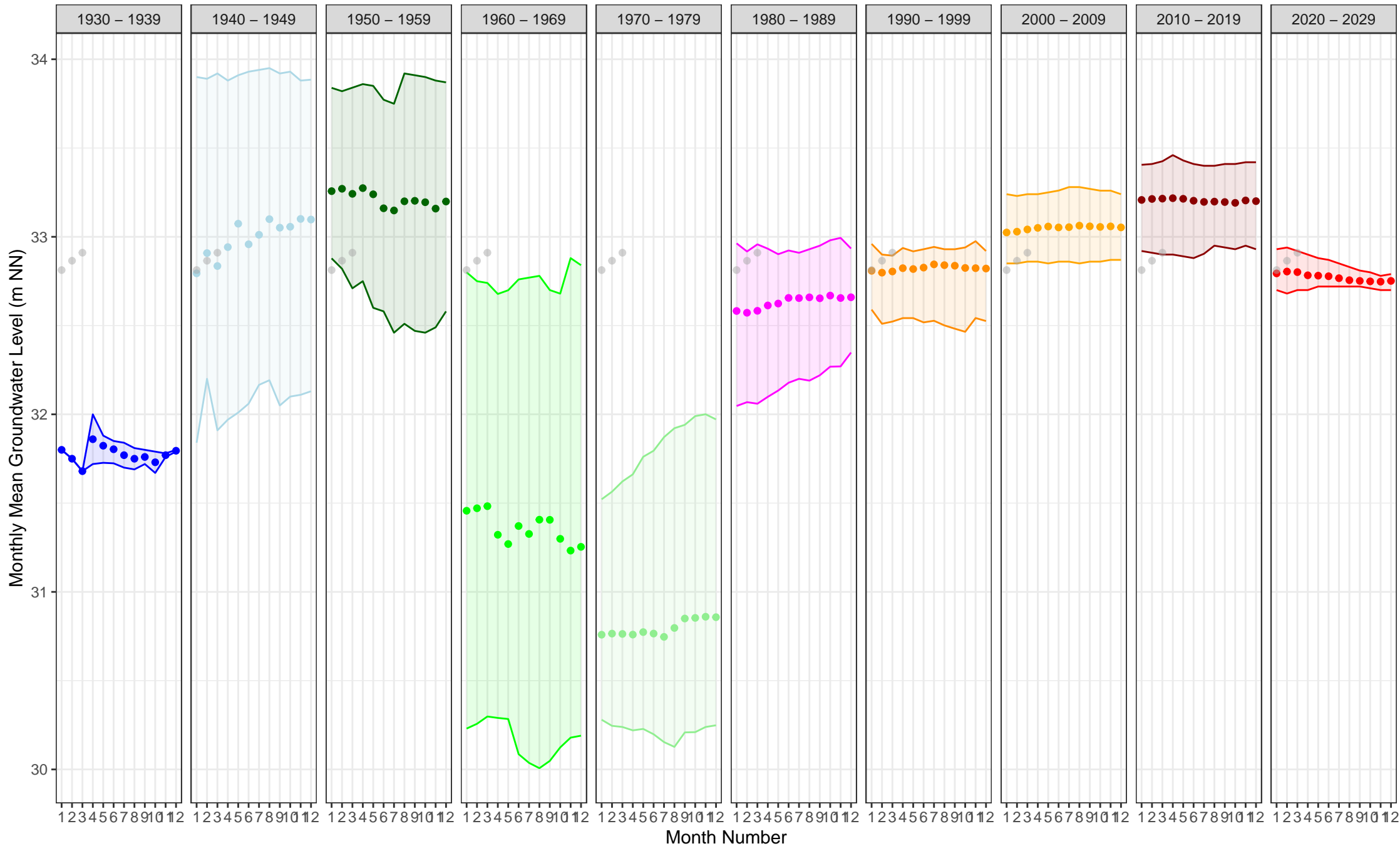
755 (Tempelhof-Schöneberg, Hauptgrundwasserleiter (GWL 1.3 + 2), gok: 34.5 m, fok-fuk: 18.7-19.7 m)



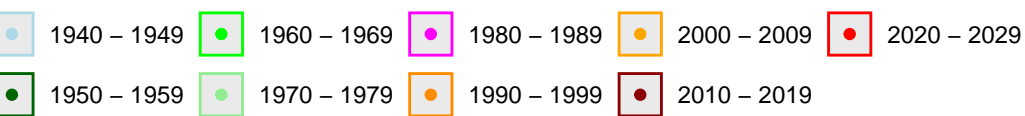
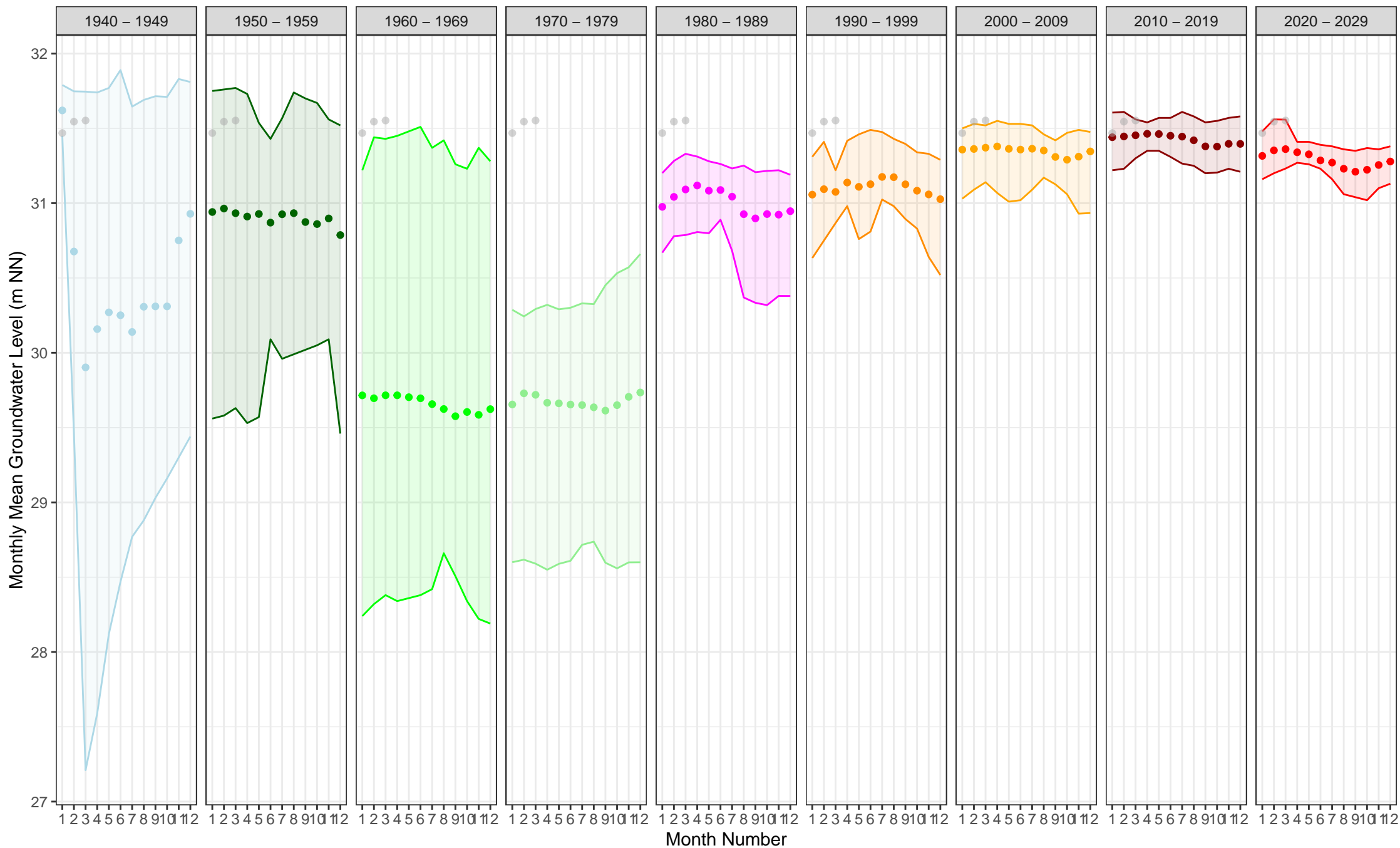
756 (Tempelhof-Schöneberg, Hauptgrundwasserleiter (GWL 1.3 + 2), gok: 38.0 m, fok-fuk: 22.4–23.4 m)




757 (Tempelhof–Schöneberg, Hauptgrundwasserleiter (GWL 1.3 + 2), gok: 42.6 m, fok–fuk: 19.9–20.9 m)



760 (Tempelhof-Schöneberg, Hauptgrundwasserleiter (GWL 1.3 + 2), gok: 34.8 m, fok-fuk: 21.8–22.8 m)

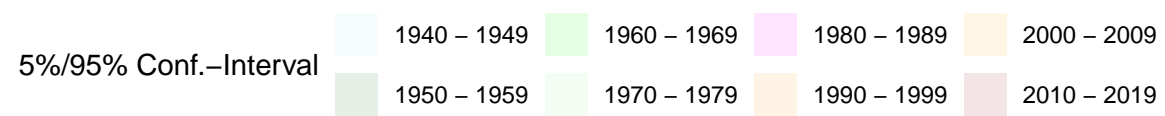

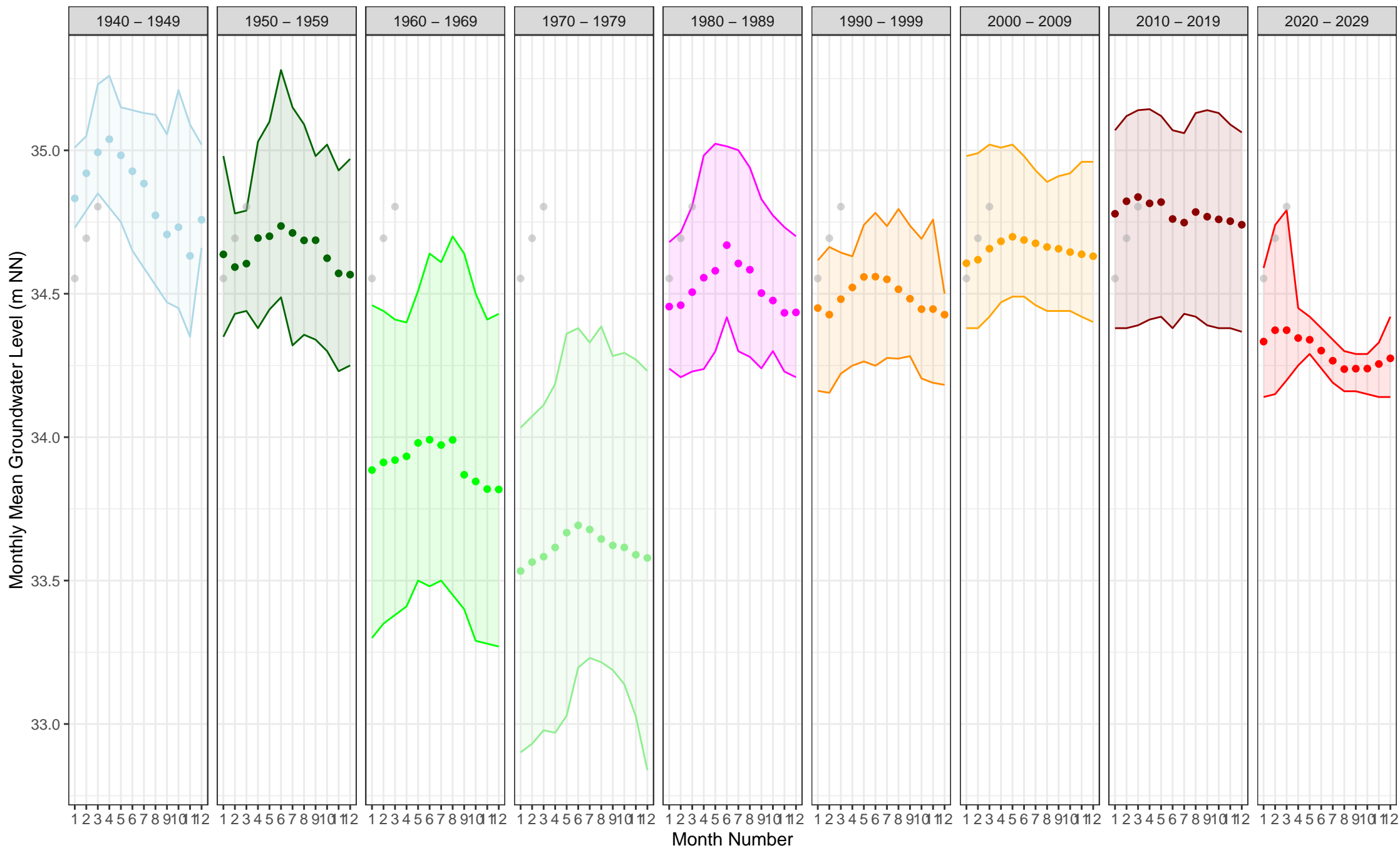


5%/95% Conf.-Interval



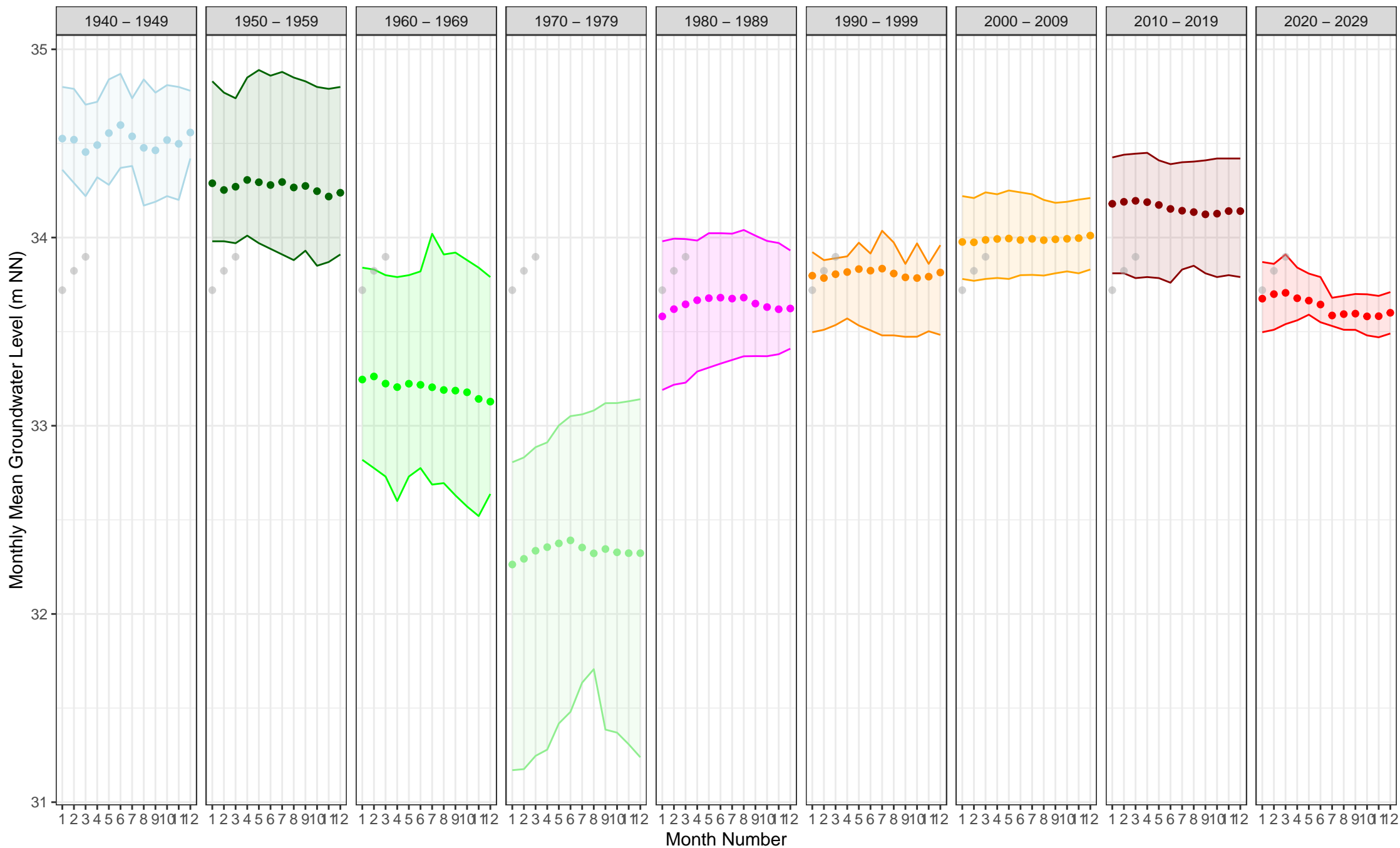




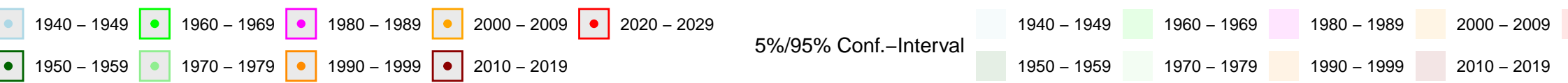
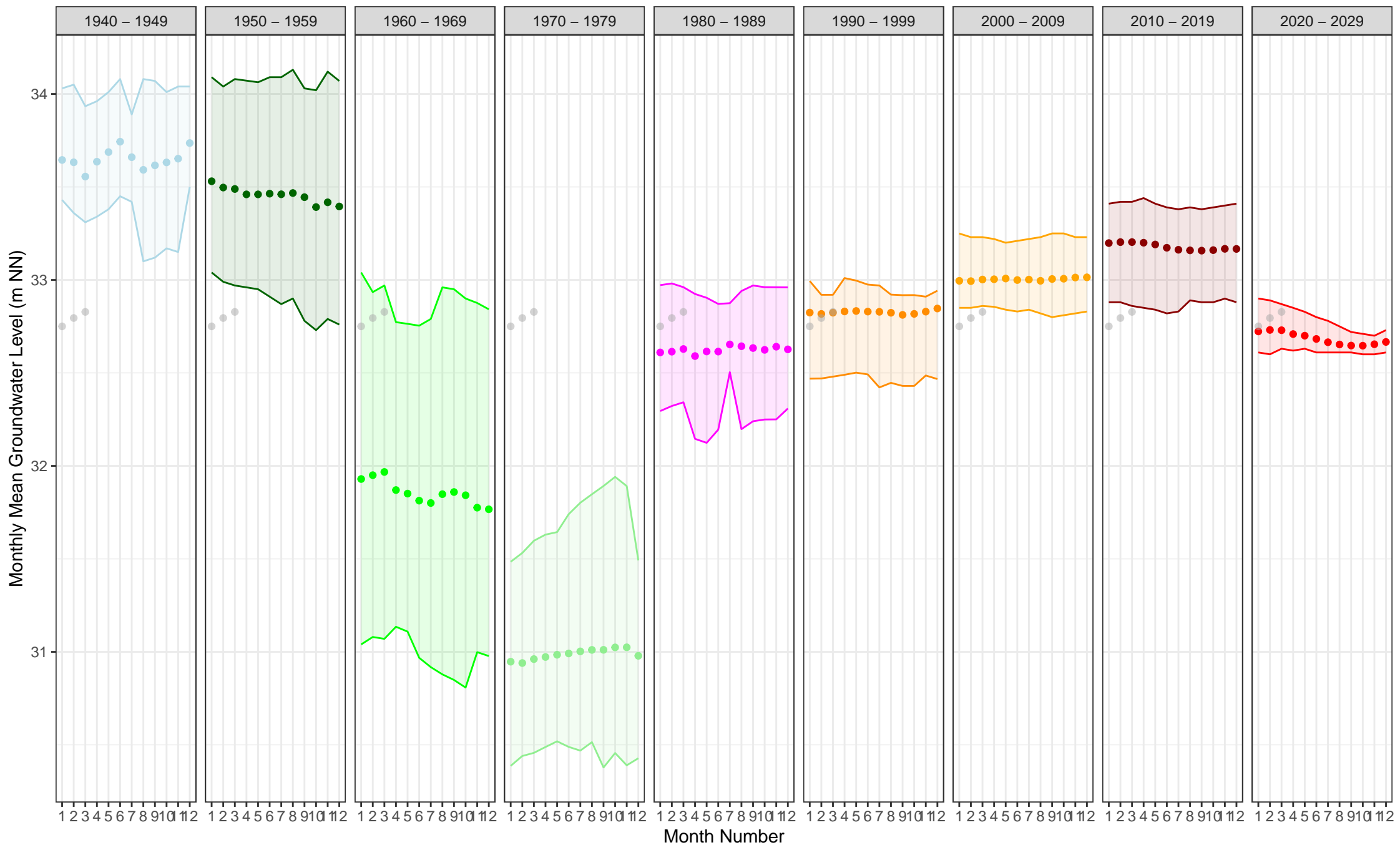
762 (Steglitz–Zehlendorf, Hauptgrundwasserleiter (GWL 1.3 + 2), gok: 39.5 m, fok–fuk: 25.3–26.3 m)



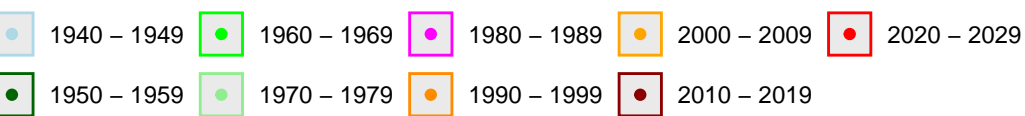
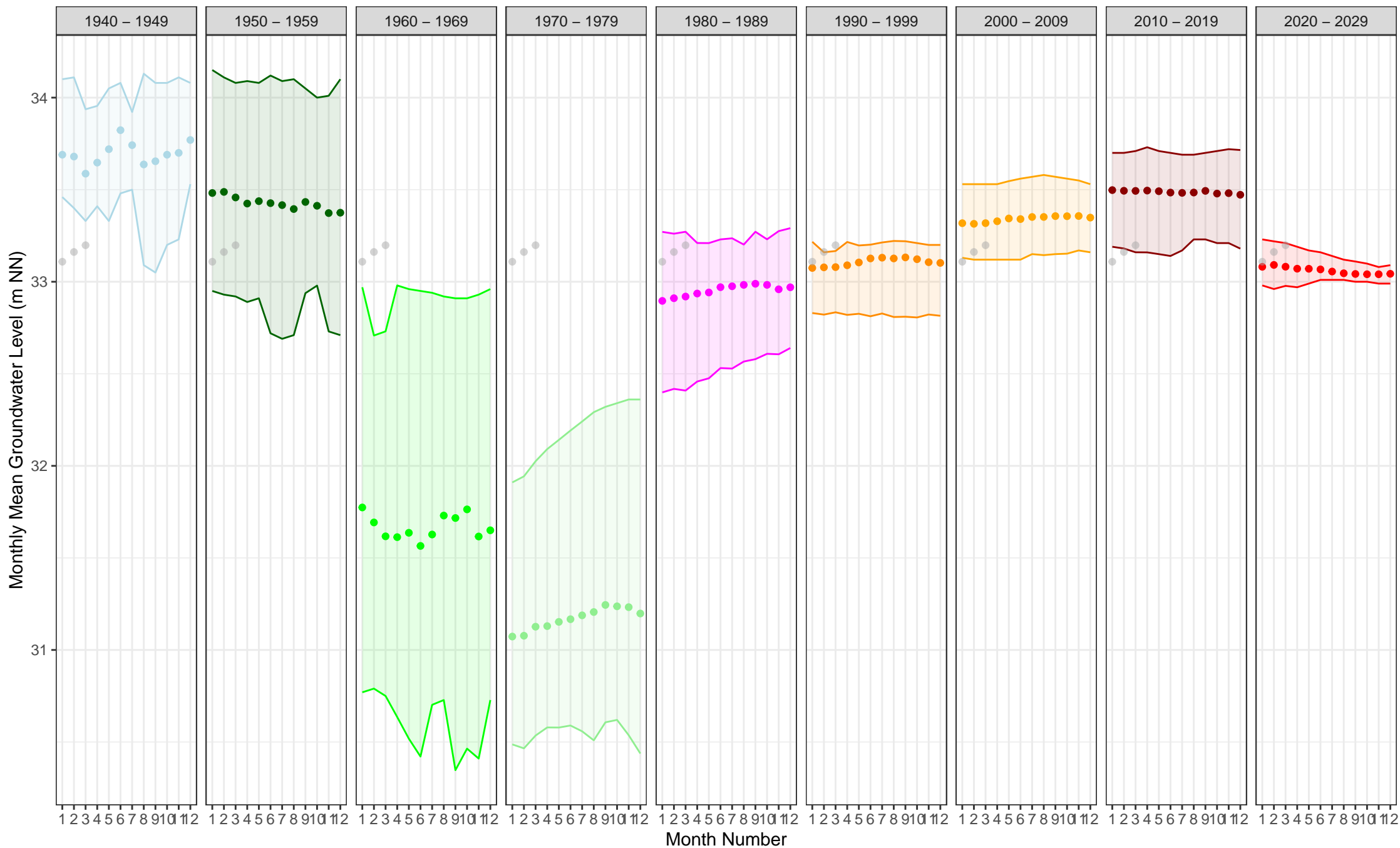
765 (Steglitz–Zehlendorf, Hauptgrundwasserleiter (GWL 1.3 + 2), gok: 43.0 m, fok–fuk: 16.4–17.4 m)




767 (Steglitz–Zehlendorf, Hauptgrundwasserleiter (GWL 1.3 + 2), gok: 47.0 m, fok–fuk: 23.2–24.2 m)




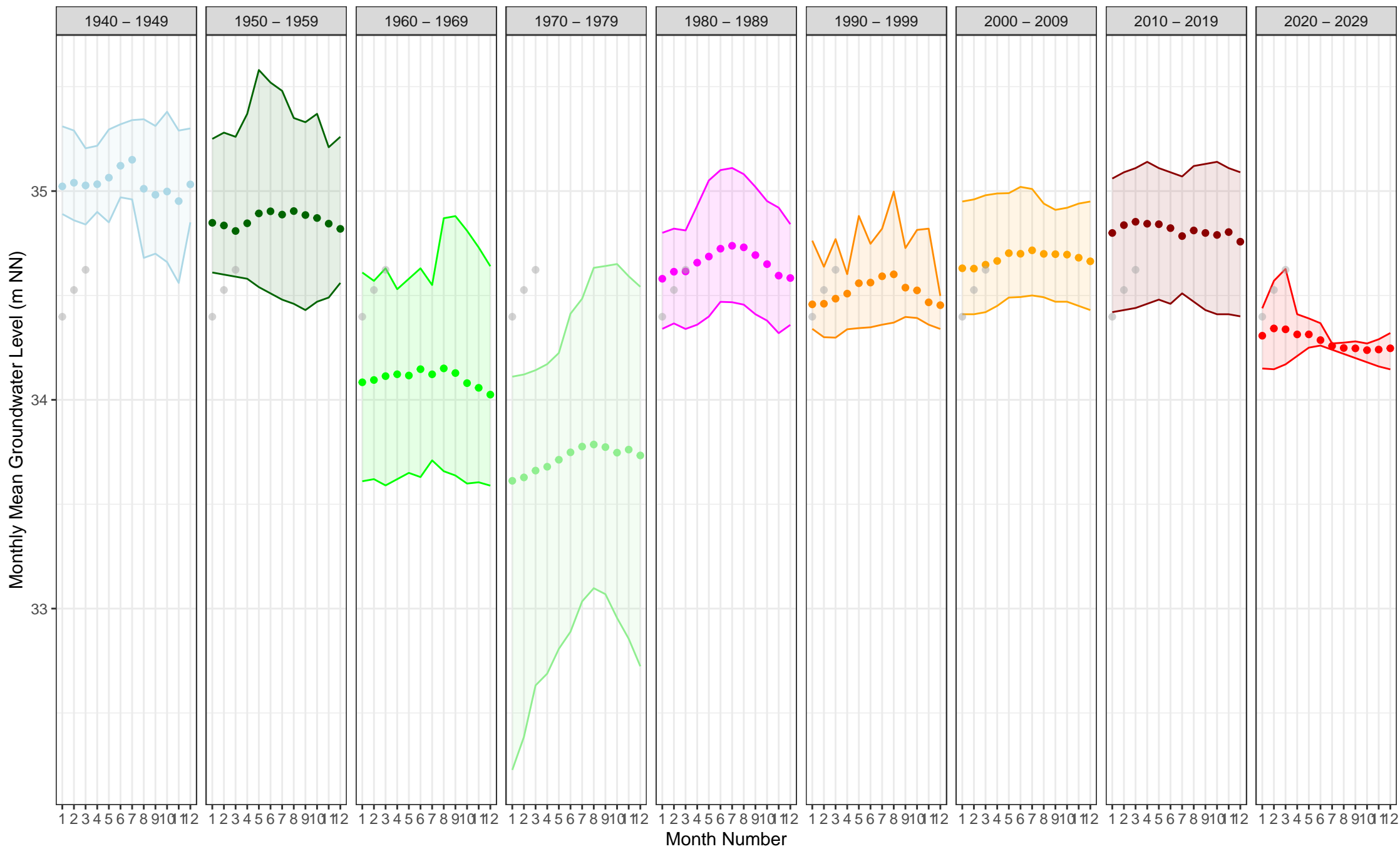
768 (Steglitz–Zehlendorf, Hauptgrundwasserleiter (GWL 1.3 + 2), gok: 48.5 m, fok–fuk: 27.7–28.7 m)




5%/95% Conf.-Interval




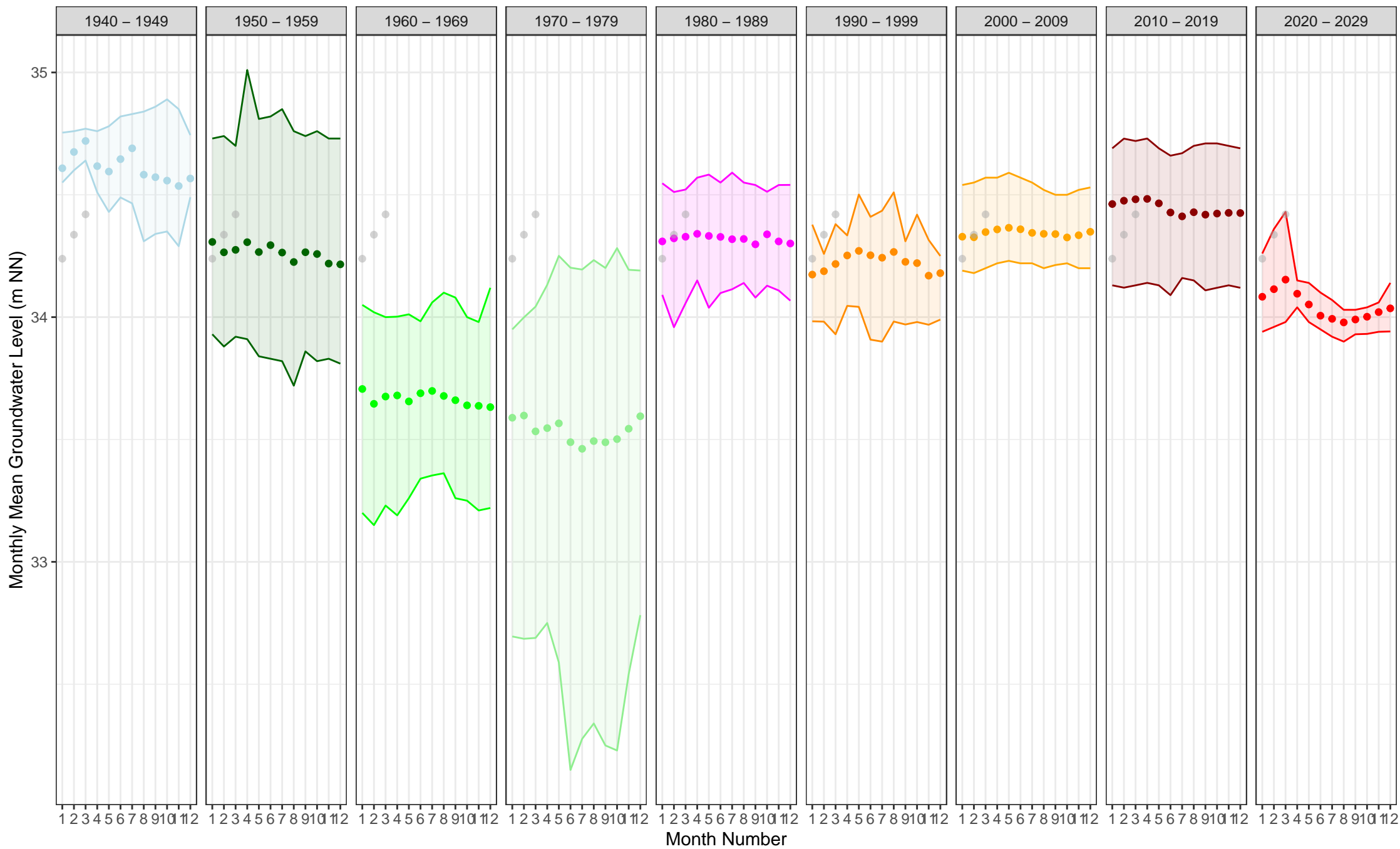
769 (Steglitz–Zehlendorf, Hauptgrundwasserleiter (GWL 1.3 + 2), gok: 43.0 m, fok–fuk: 11.3–12.3 m)




5%/95% Conf.-Interval




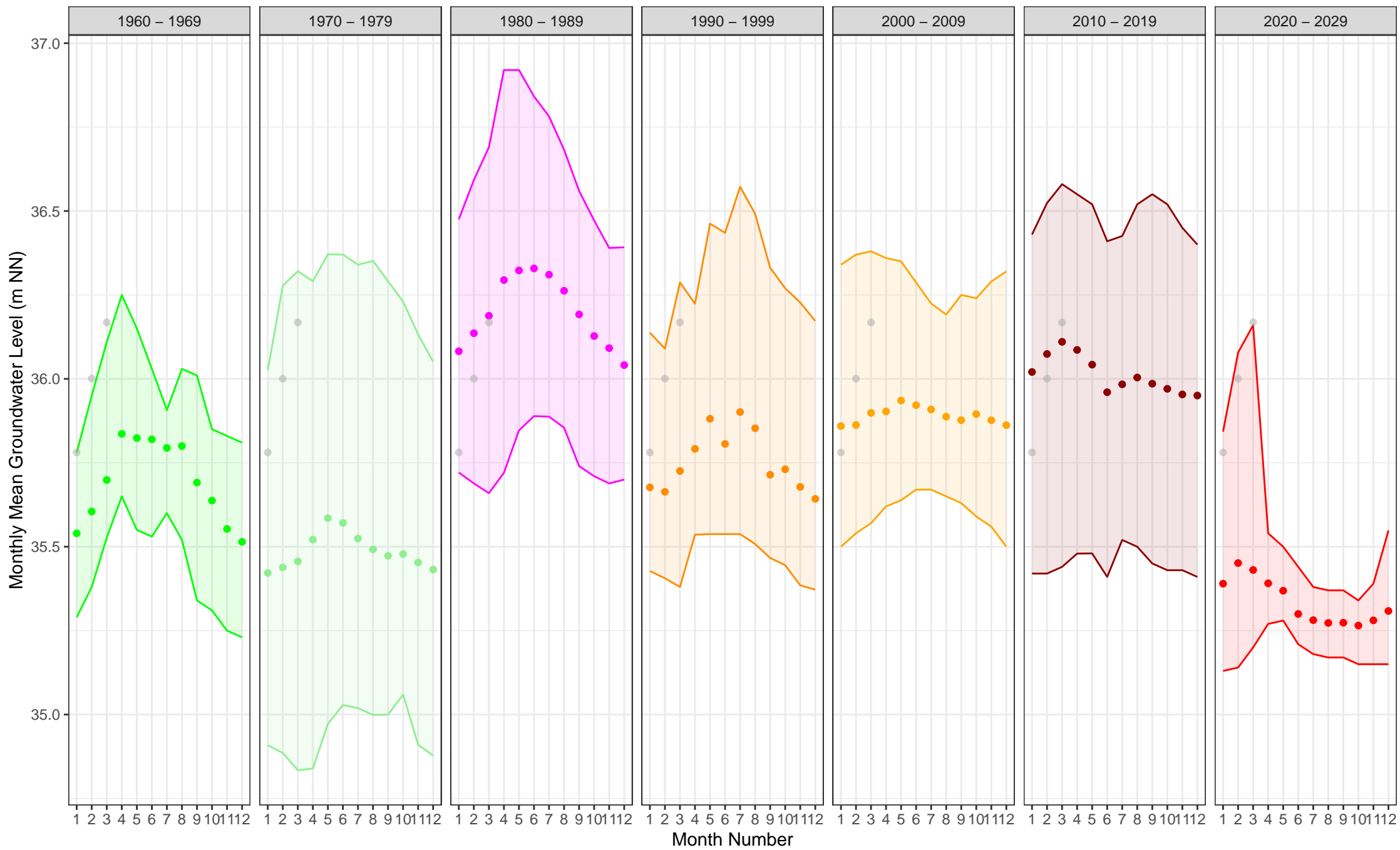
770 (Steglitz–Zehlendorf, Hauptgrundwasserleiter (GWL 1.3 + 2), gok: 39.7 m, fok–fuk: 21.4–23.4 m)




5%/95% Conf.-Interval



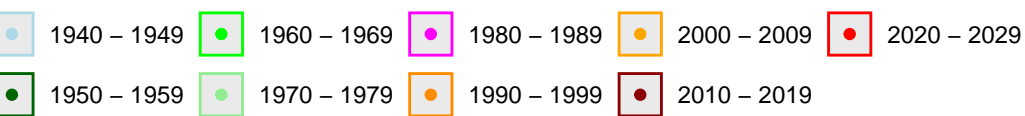
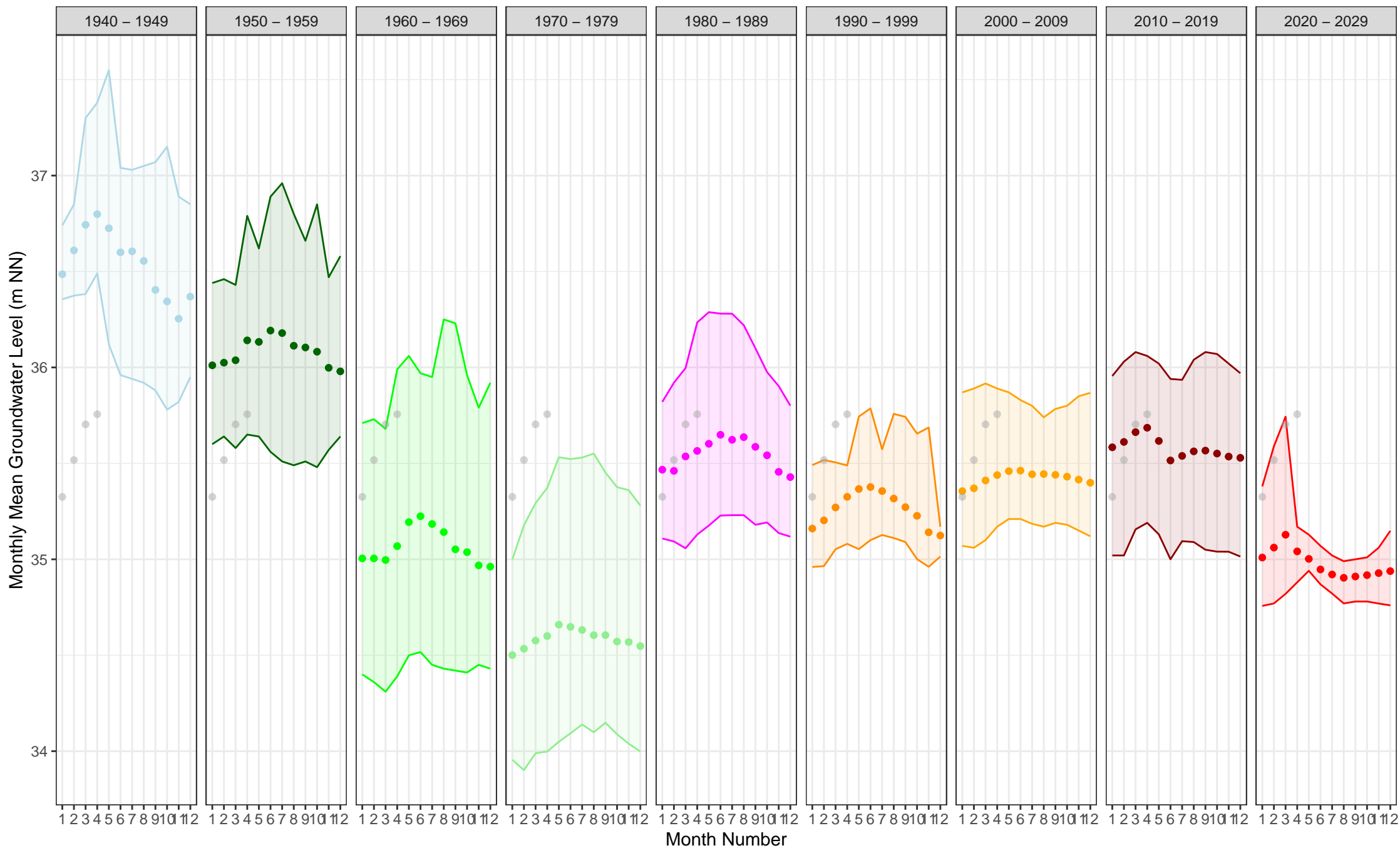
772 (Steglitz–Zehlendorf, Hauptgrundwasserleiter (GWL 1.3 + 2), gok: 41.9 m, fok–fuk: 32.3–33.3 m)




5%/95% Conf.–Interval



773 (Steglitz–Zehlendorf, Hauptgrundwasserleiter (GWL 1.3 + 2), gok: 45.5 m, fok–fuk: 27.0–29.0 m)

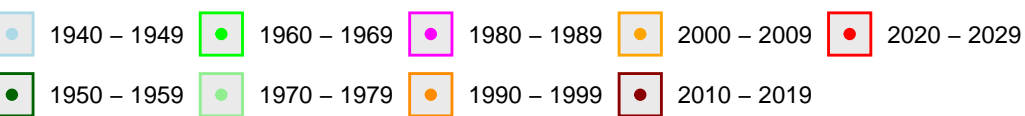
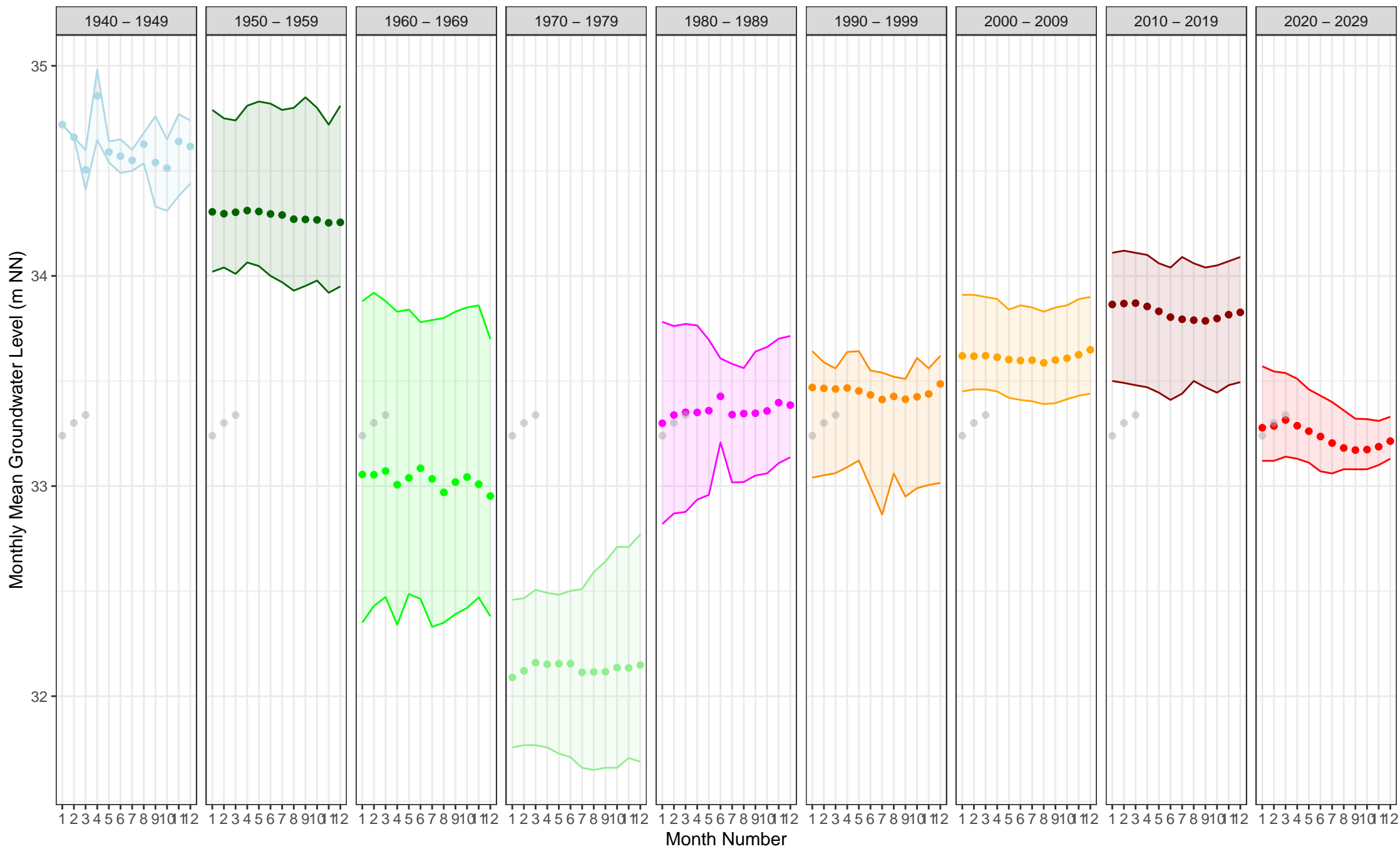


5%/95% Conf.-Interval







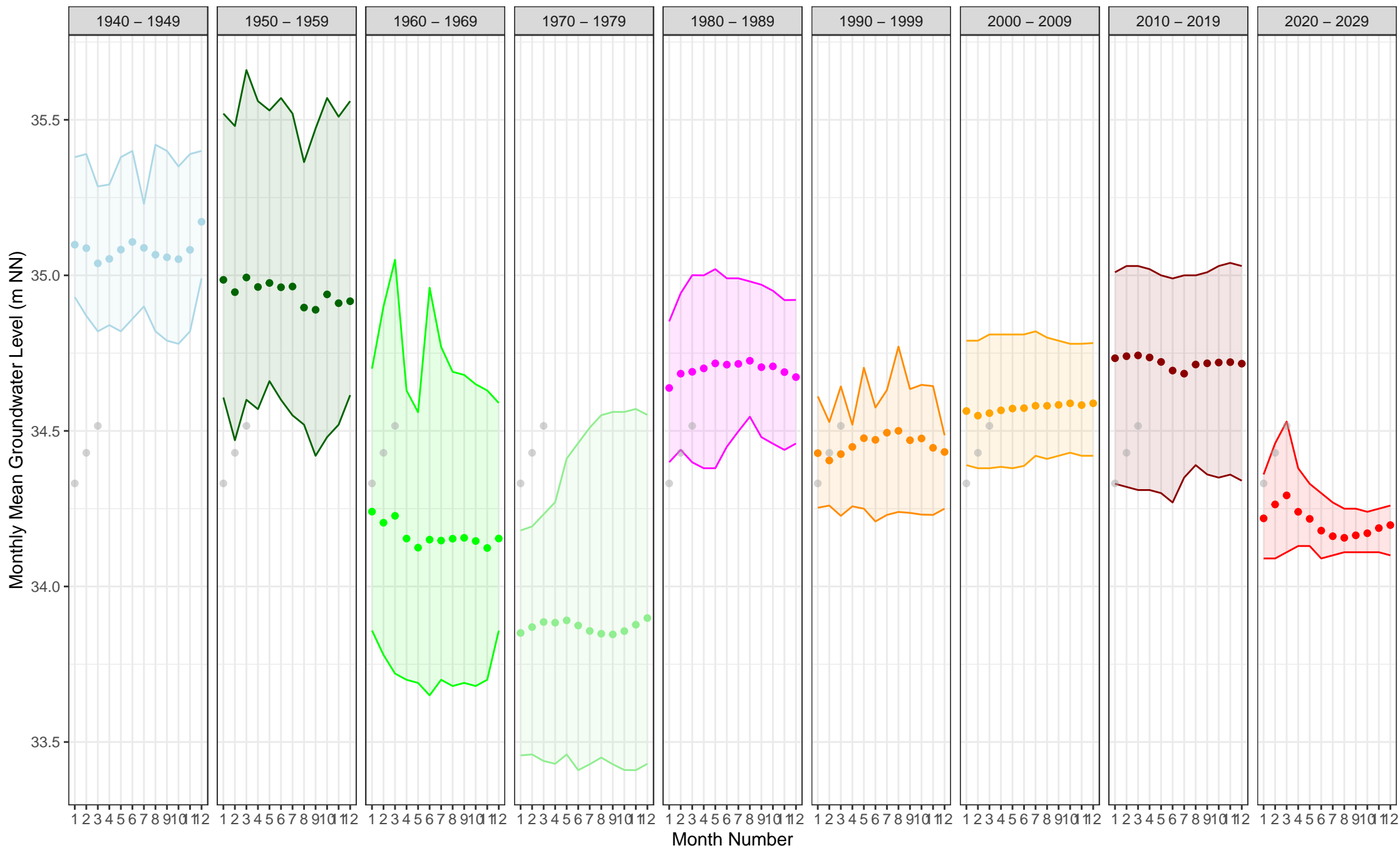
774 (Steglitz–Zehlendorf, Hauptgrundwasserleiter (GWL 1.3 + 2), gok: 51.1 m, fok–fuk: 25.1–26.1 m)



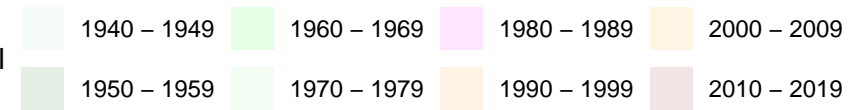
5%/95% Conf.-Interval



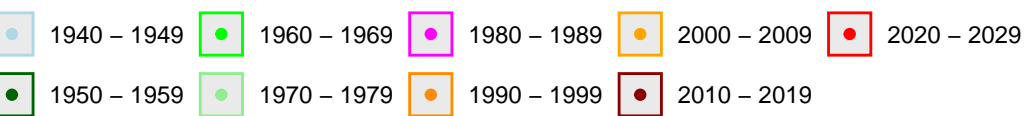
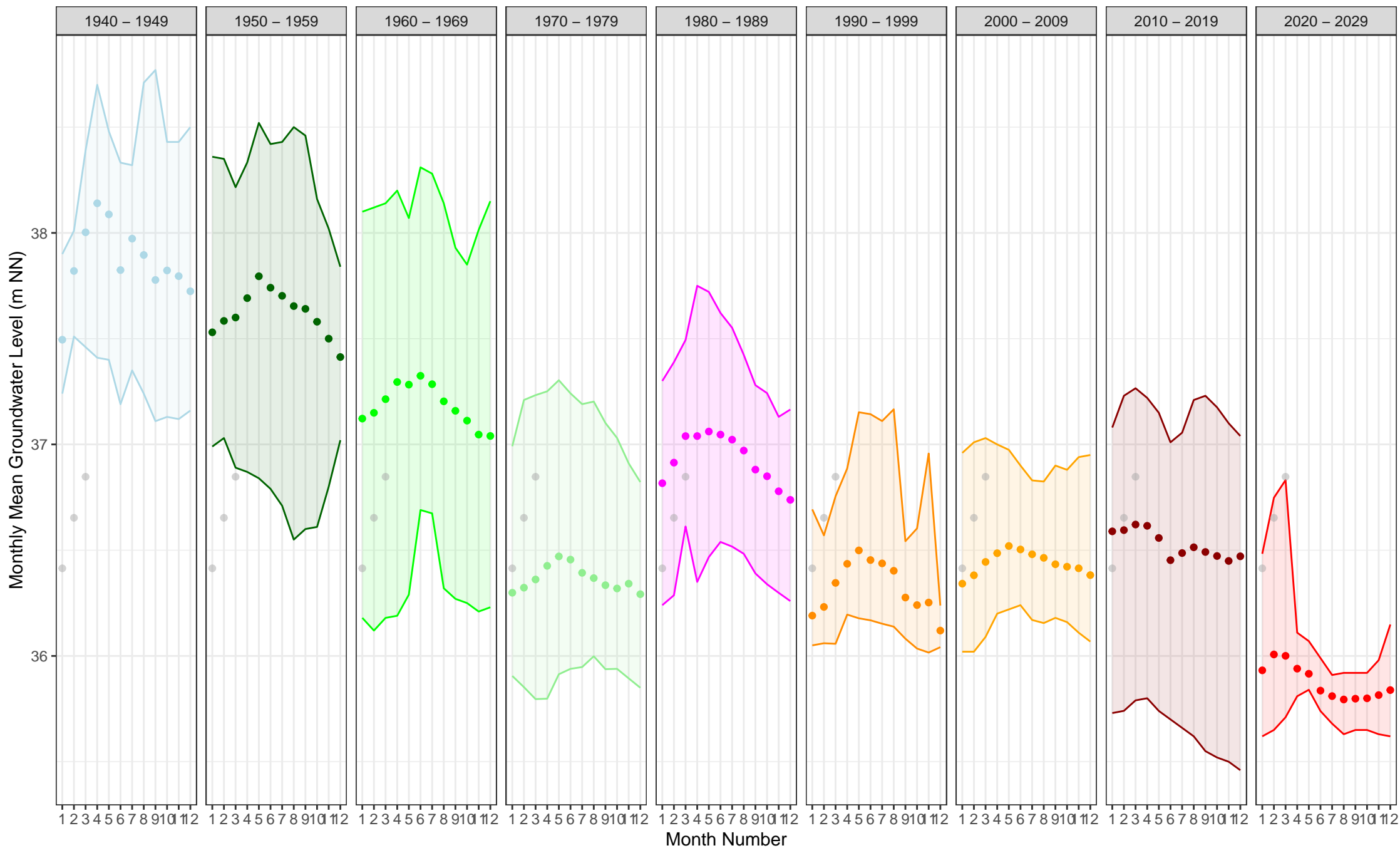
775 (Steglitz–Zehlendorf, Hauptgrundwasserleiter (GWL 1.3 + 2), gok: 41.5 m, fok–fuk: 23.5–24.5 m)




5%/95% Conf.-Interval



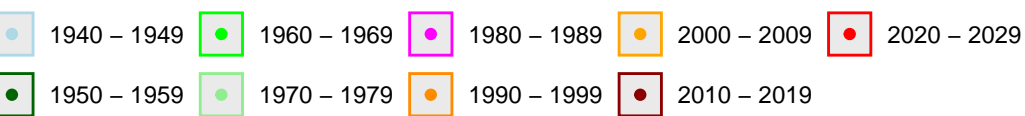
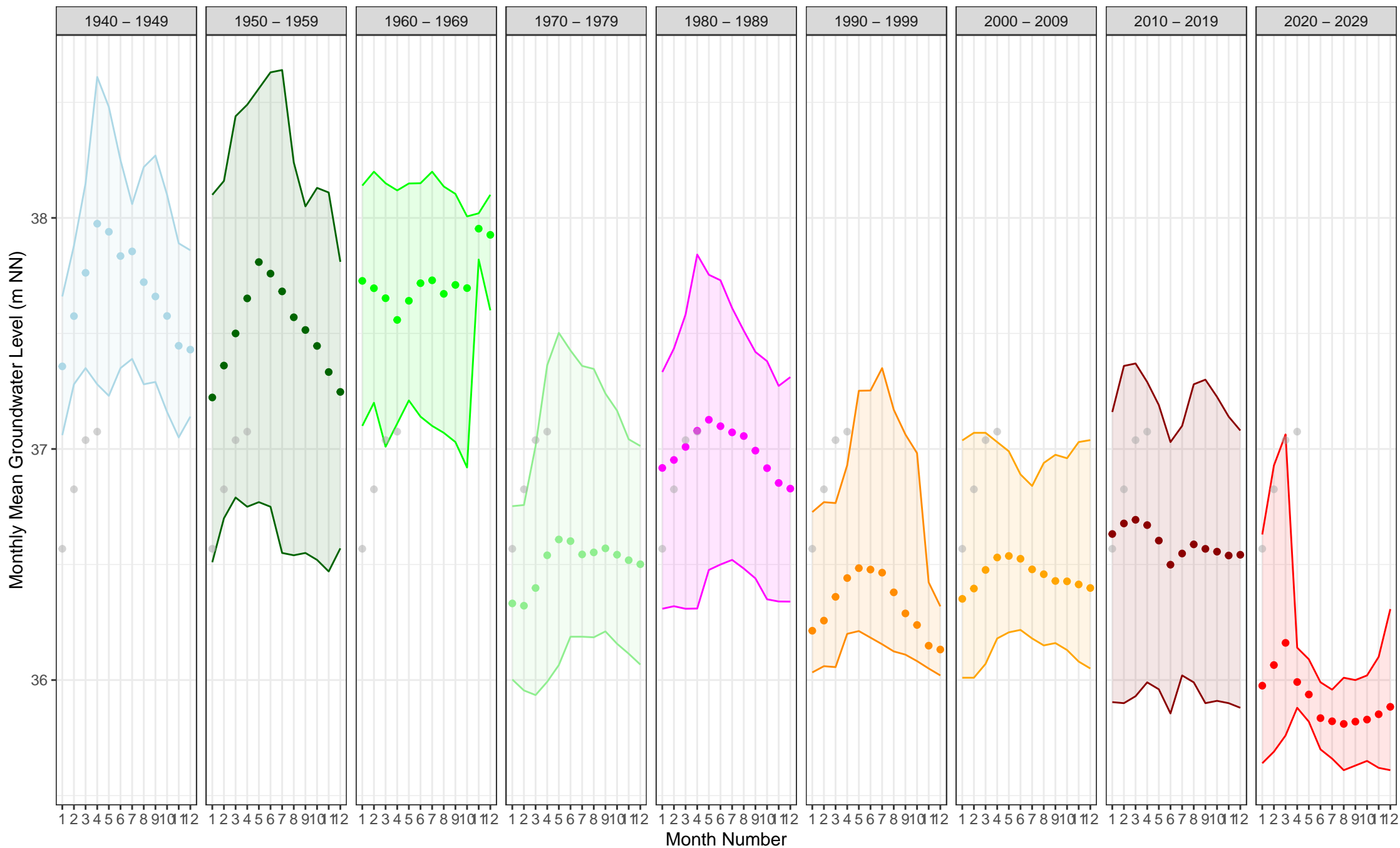
776 (Tempelhof-Schöneberg, Hauptgrundwasserleiter (GWL 1.3 + 2), gok: 43.4 m, fok-fuk: 31.0-33.0 m)




5%/95% Conf.-Interval



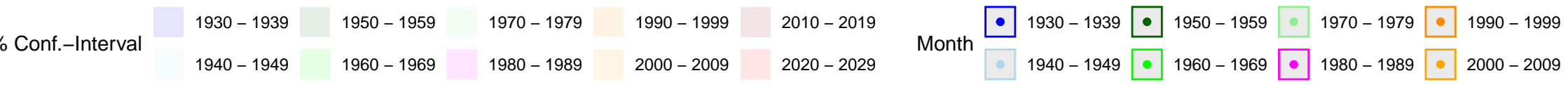
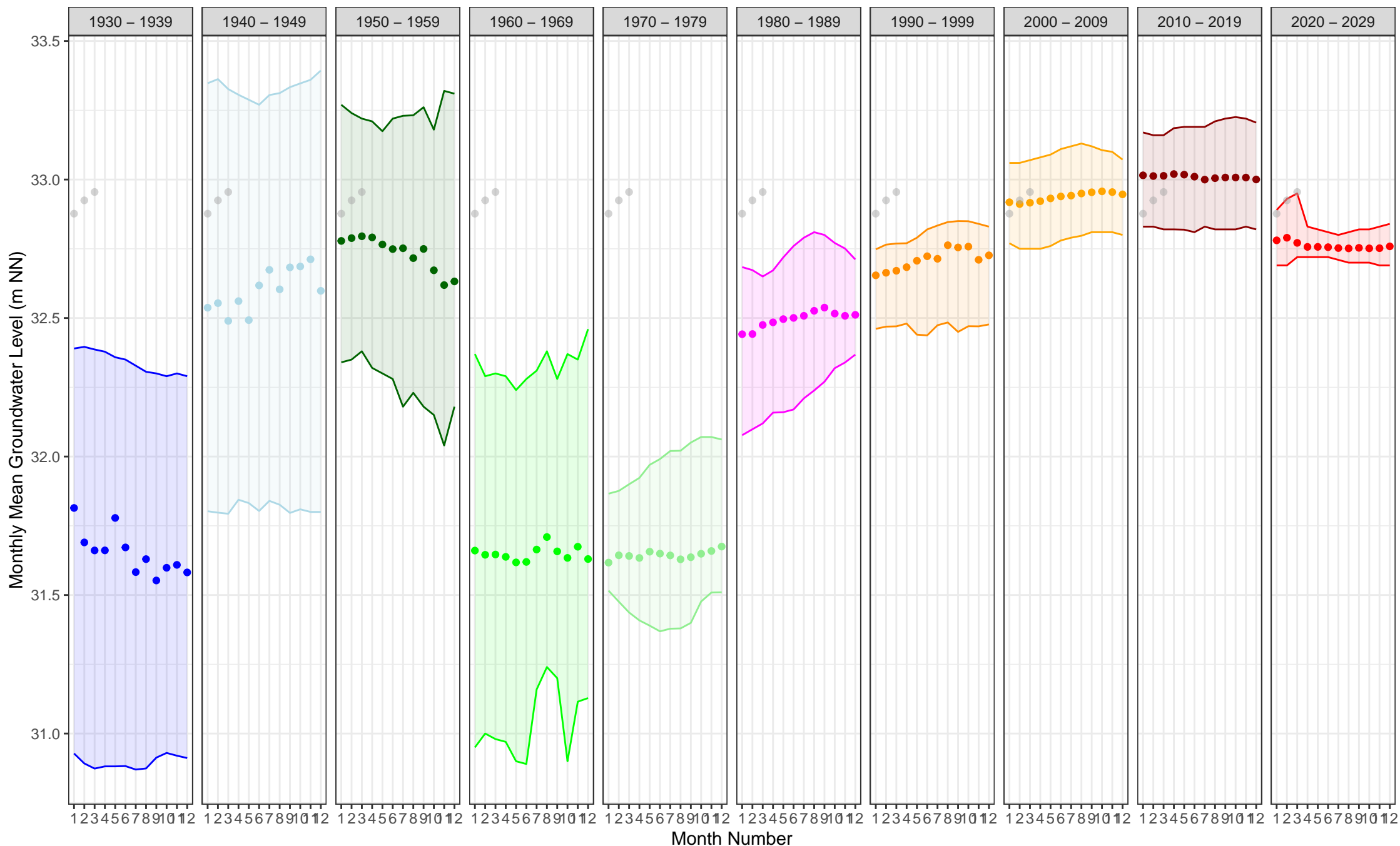
777 (Tempelhof-Schöneberg, Hauptgrundwasserleiter (GWL 1.3 + 2), gok: 42.6 m, fok-fuk: 22.5-23.5 m)




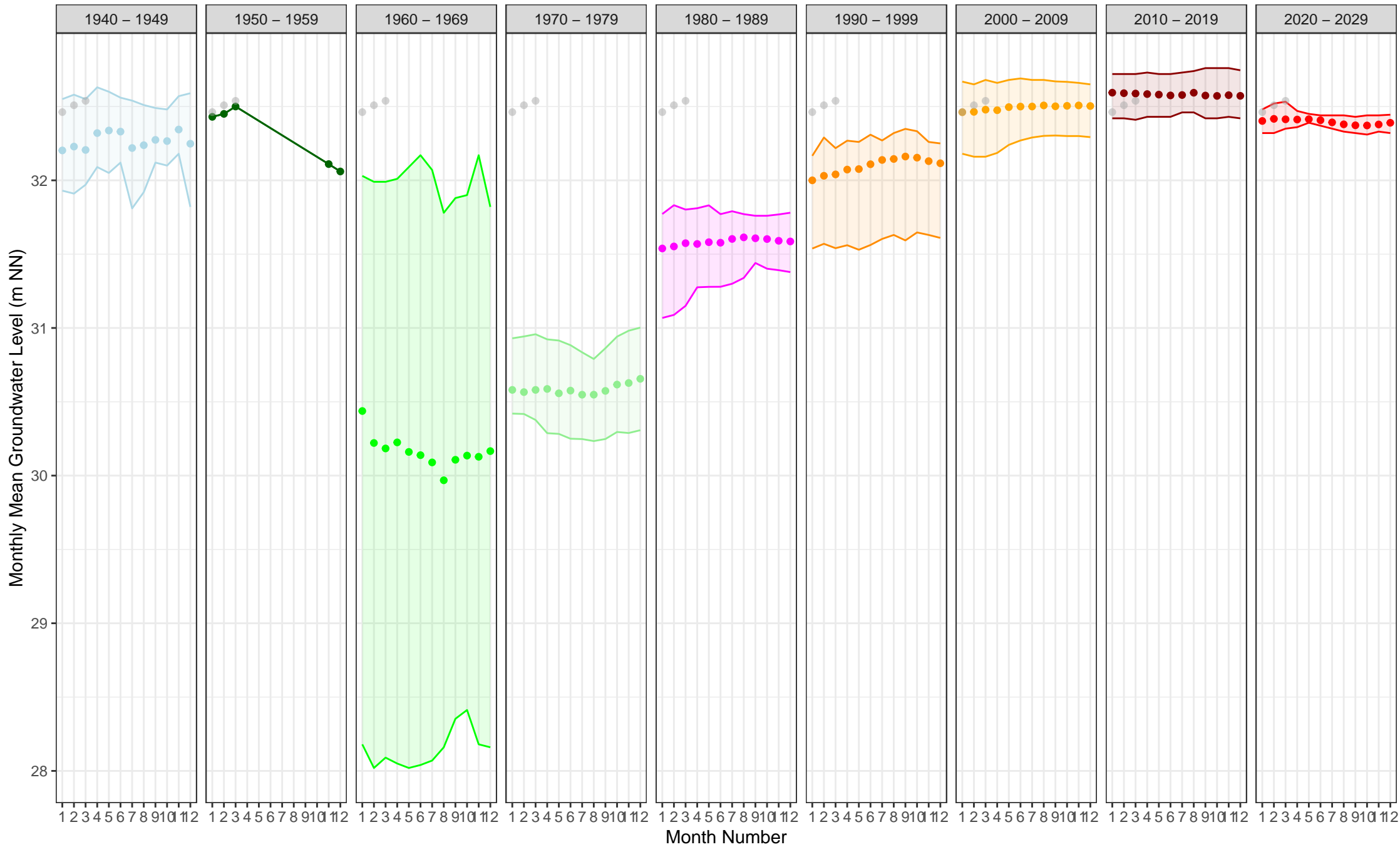
5%/95% Conf.-Interval




785 (Tempelhof-Schöneberg, Hauptgrundwasserleiter (GWL 1.3 + 2), gok: 44.5 m, fok-fuk: 15.9-17.9 m)




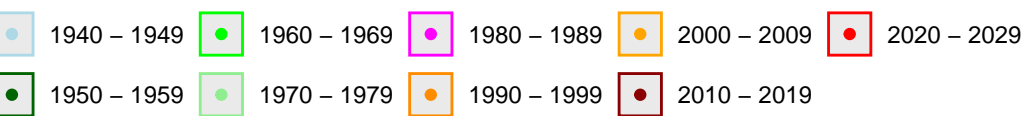
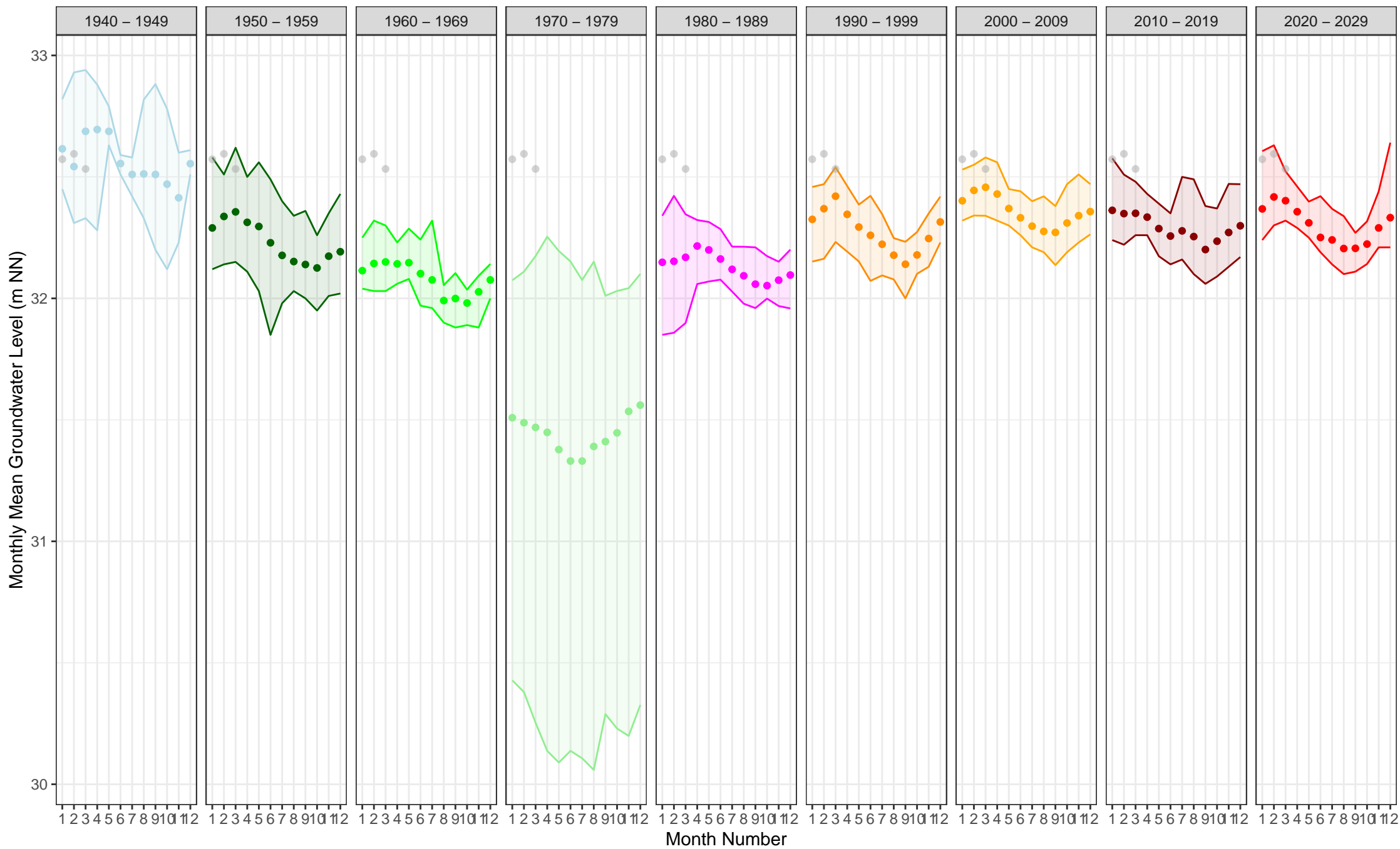
791 (Tempelhof–Schöneberg, Hauptgrundwasserleiter (GWL 1.3 + 2), gok: 51.4 m, fok–fuk: 23.6–25.6 m)



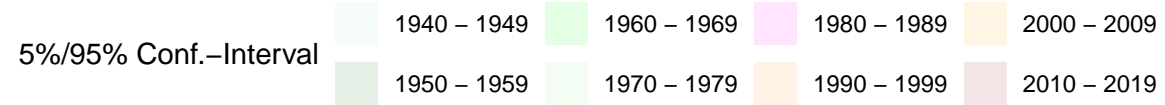

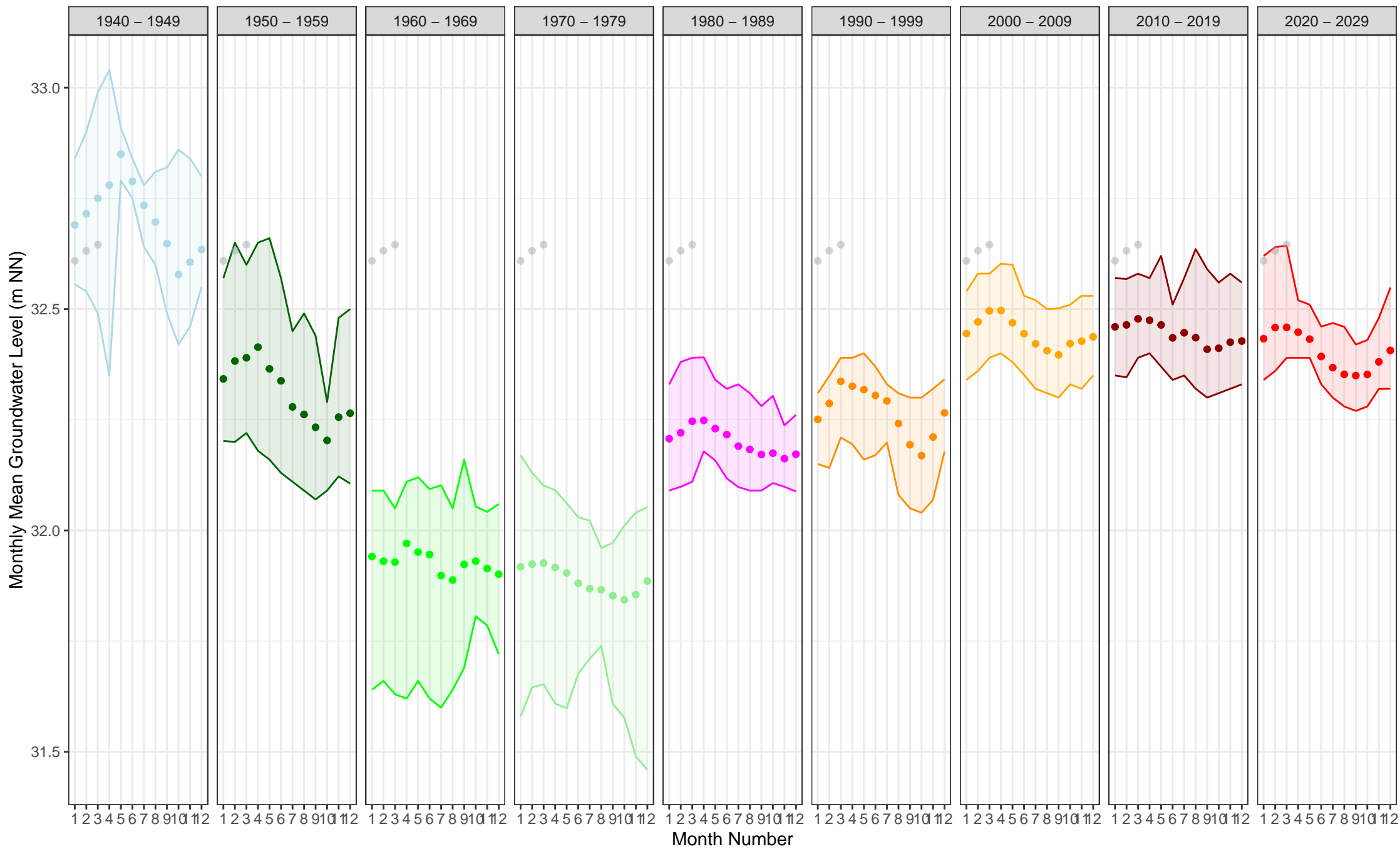
5%/95% Conf.-Interval



793 (Neukölln, Hauptgrundwasserleiter (GWL 1.3 + 2), gok: 35.6 m, fok-fuk: 9.7–10.7 m)


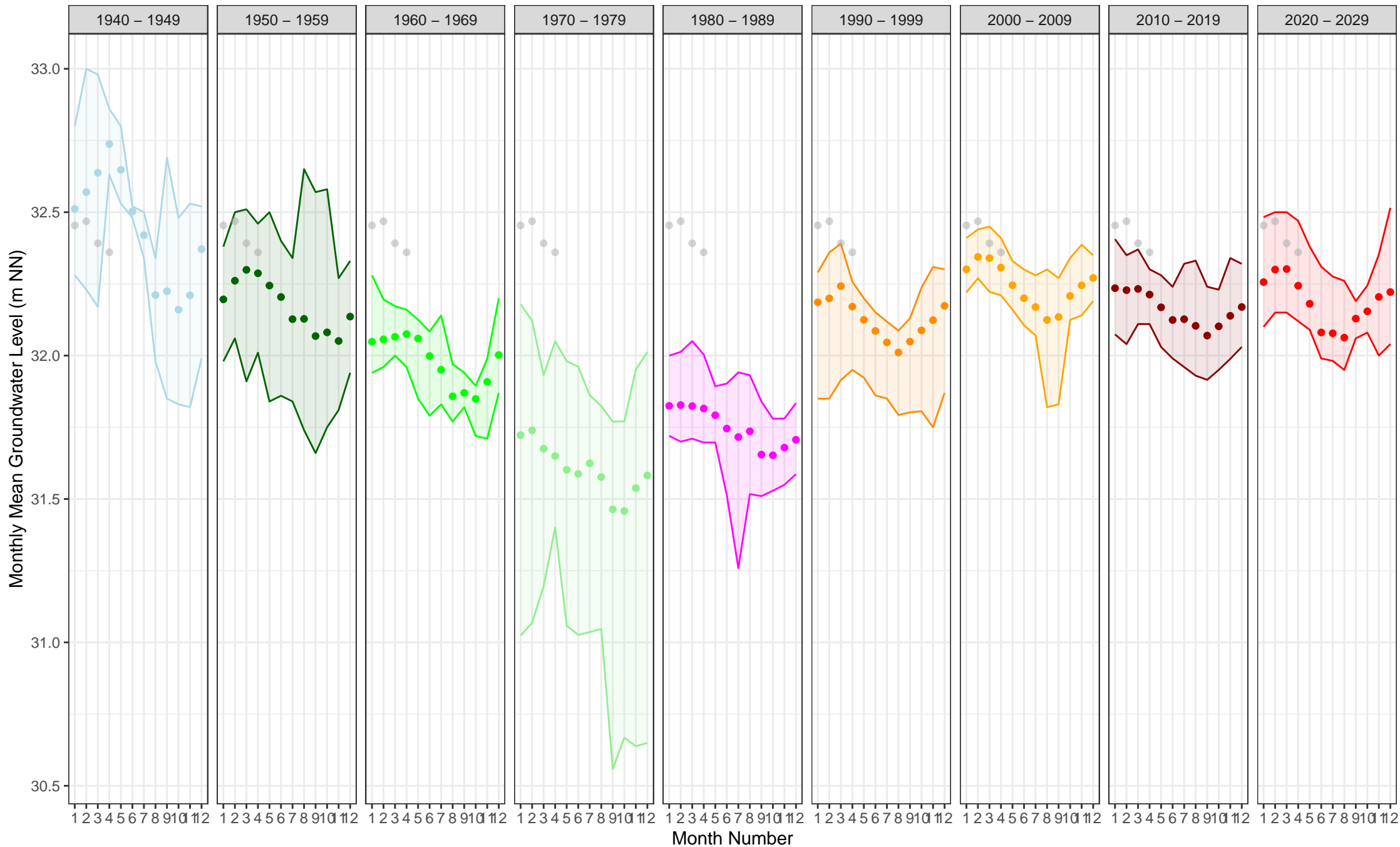


795 (Neukölln, Hauptgrundwasserleiter (GWL 1.3 + 2), gok: 39.4 m, fok-fuk: 14.4–15.4 m)


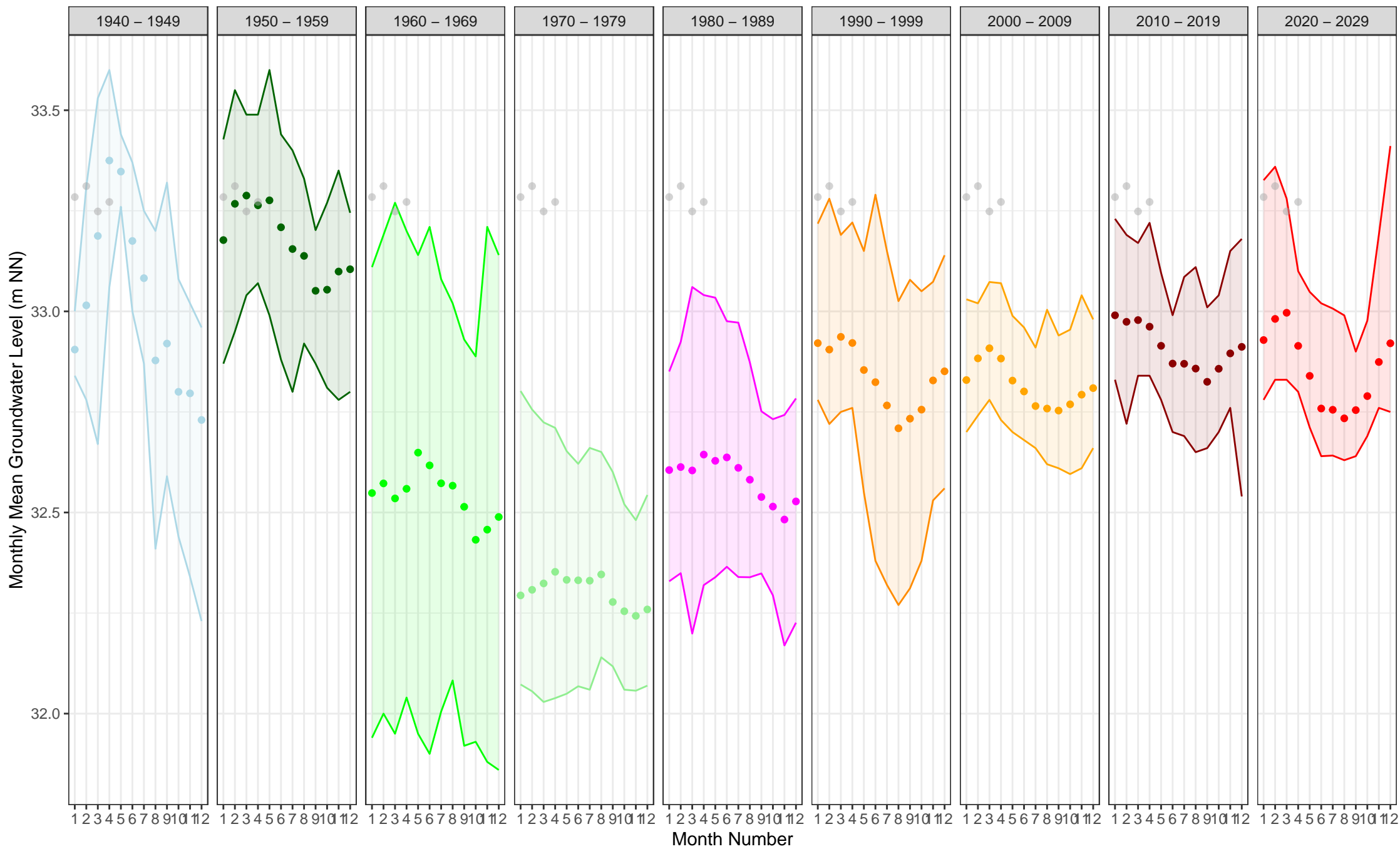




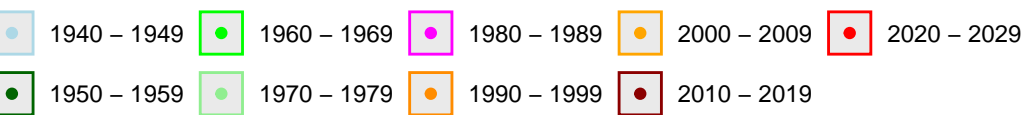
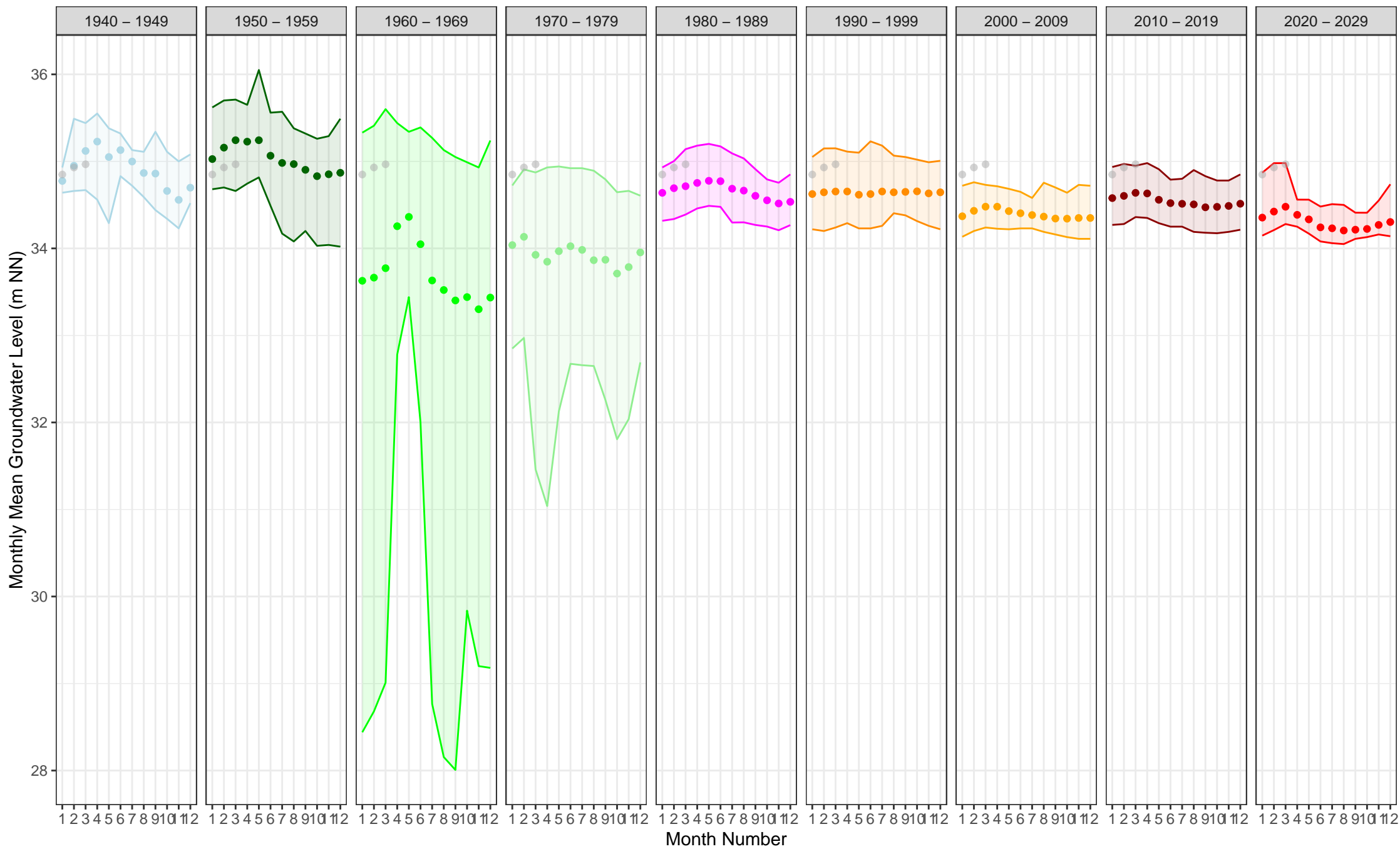
796 (Neukölln, Hauptgrundwasserleiter (GWL 1.3 + 2), gok: 34.2 m, fok-fuk: 19.6–20.6 m)




797 (Neukölln, Hauptgrundwasserleiter (GWL 1.3 + 2), gok: 34.7 m, fok-fuk: 12.1–13.1 m)




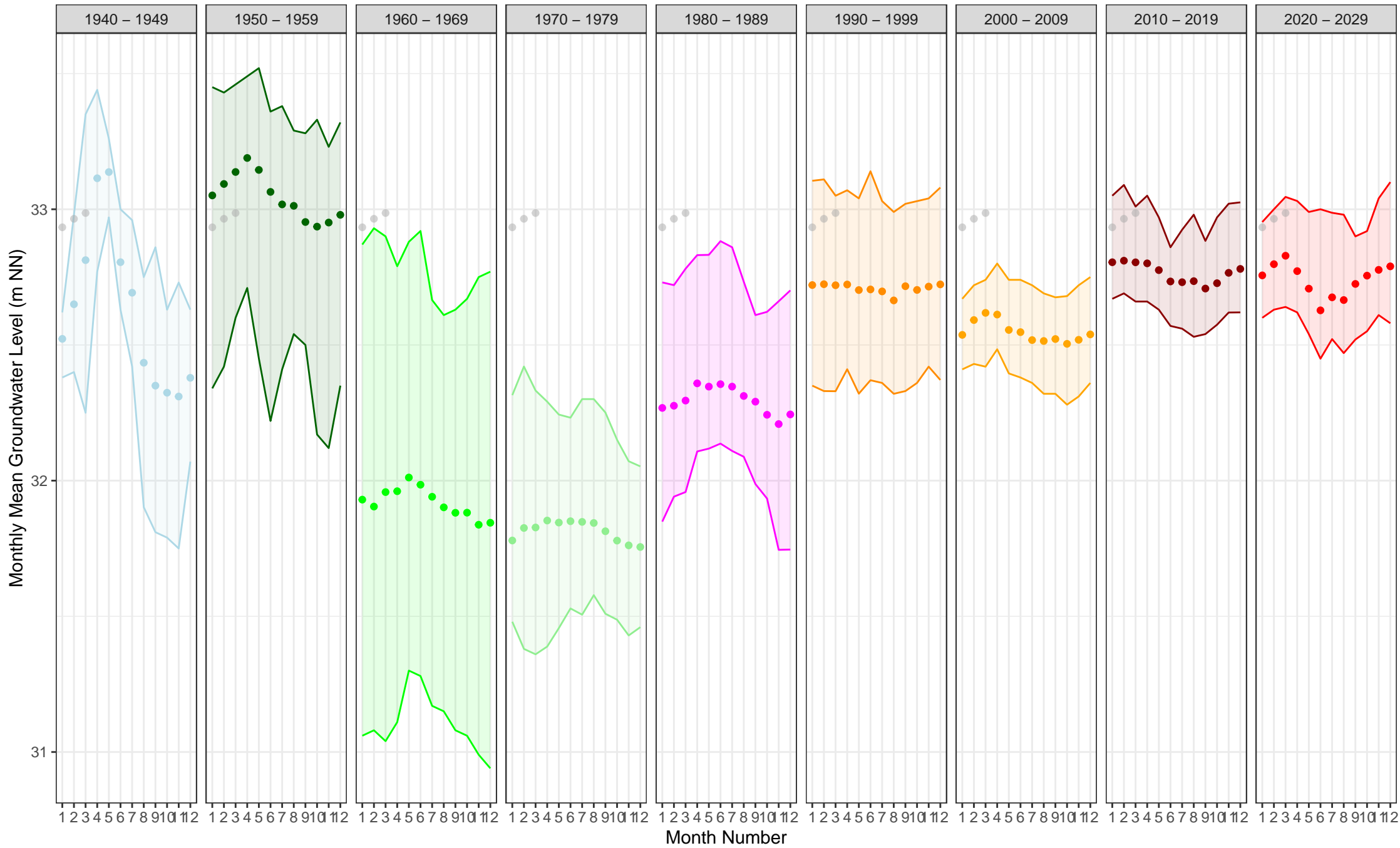
798 (Neukölln, Hauptgrundwasserleiter (GWL 1.3 + 2), gok: 37.3 m, fok-fuk: 19.9–20.9 m)




5%/95% Conf.-Interval




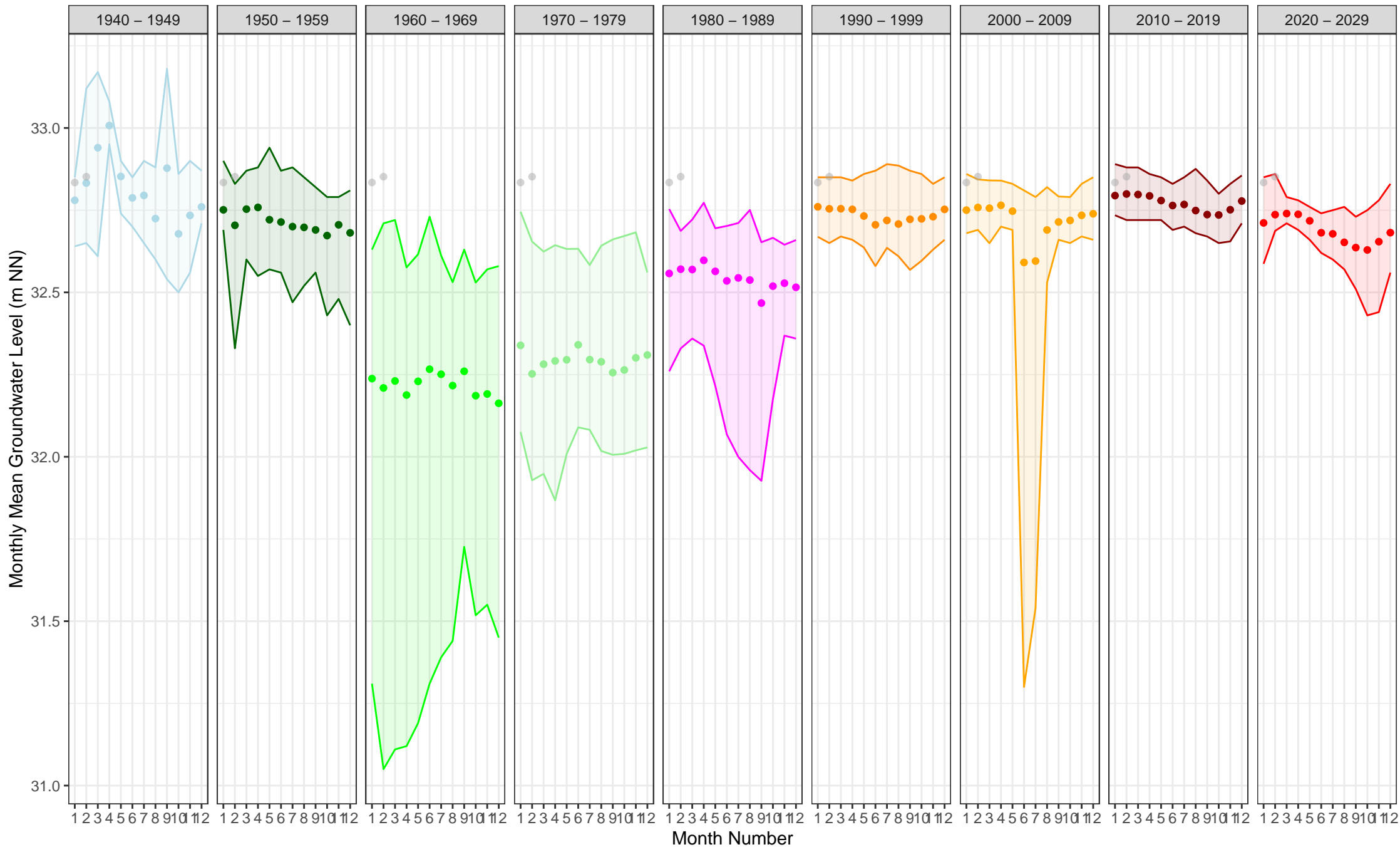
799 (Neukölln, Hauptgrundwasserleiter (GWL 1.3 + 2), gok: 35.7 m, fok-fuk: 13.0–14.0 m)



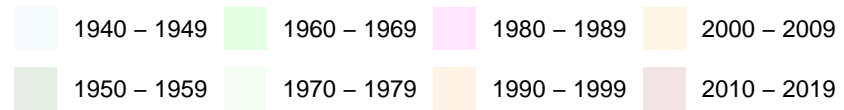
5%/95% Conf.-Interval




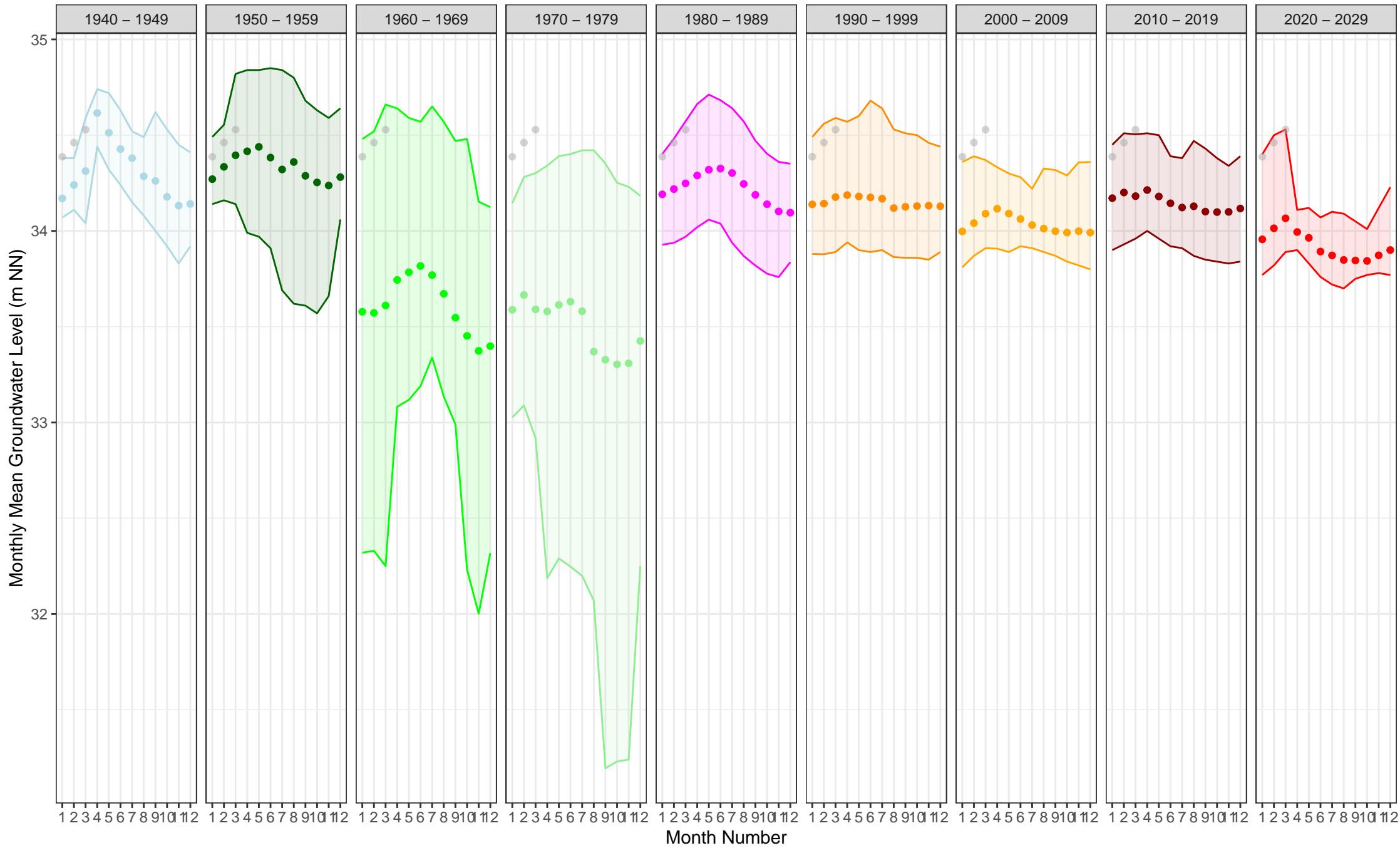
800 (Neukölln, Hauptgrundwasserleiter (GWL 1.3 + 2), gok: 36.0 m, fok-fuk: 17.4–19.4 m)




5%/95% Conf.-Interval



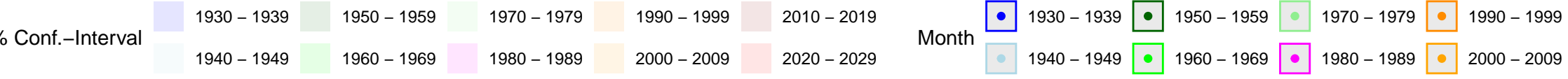
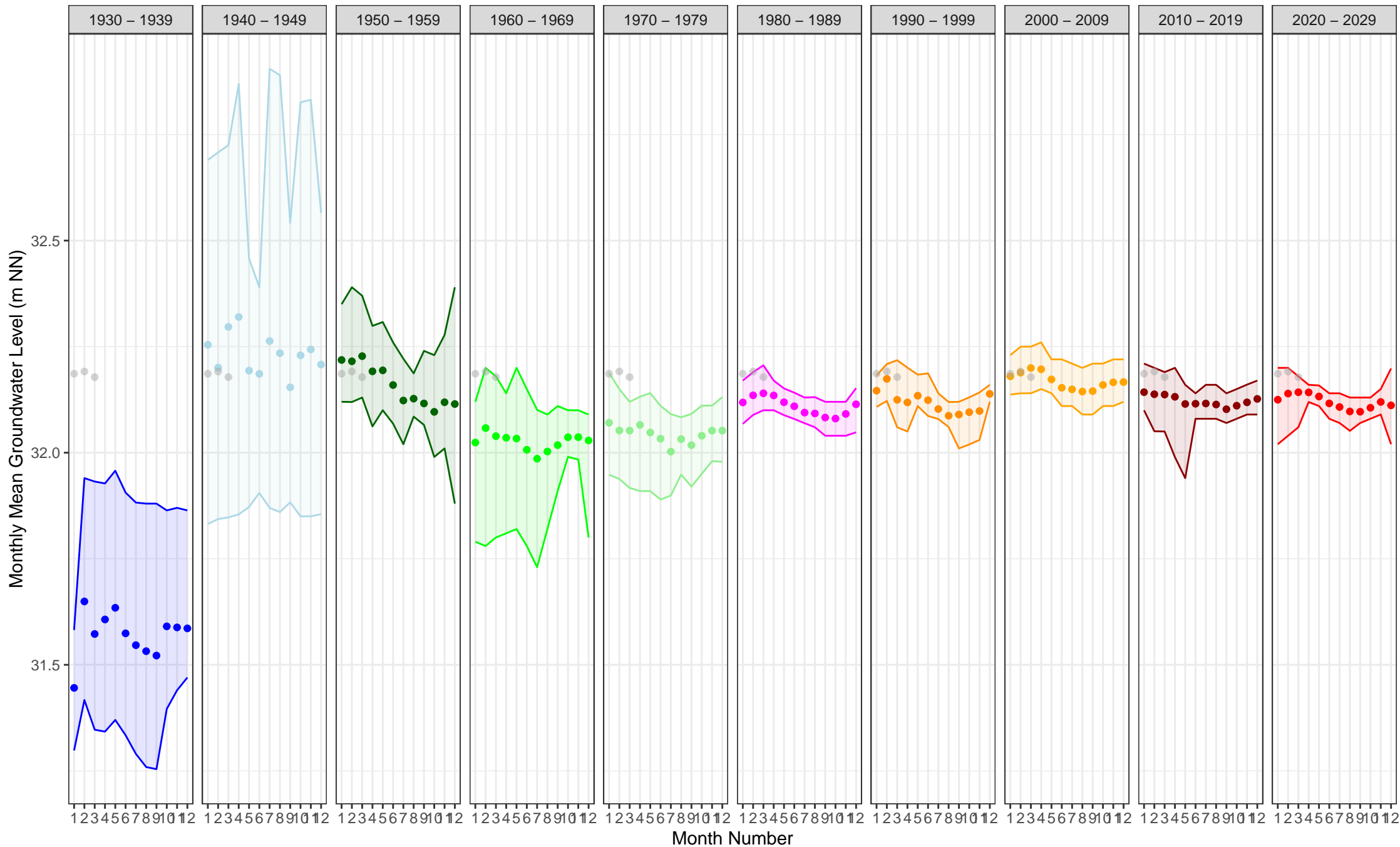
801 (Neukölln, Hauptgrundwasserleiter (GWL 1.3 + 2), gok: 40.4 m, fok-fuk: 15.2–16.2 m)



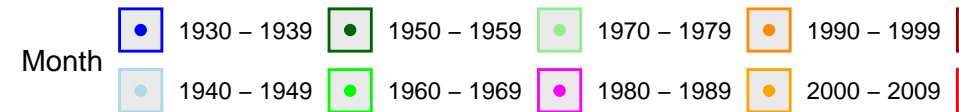

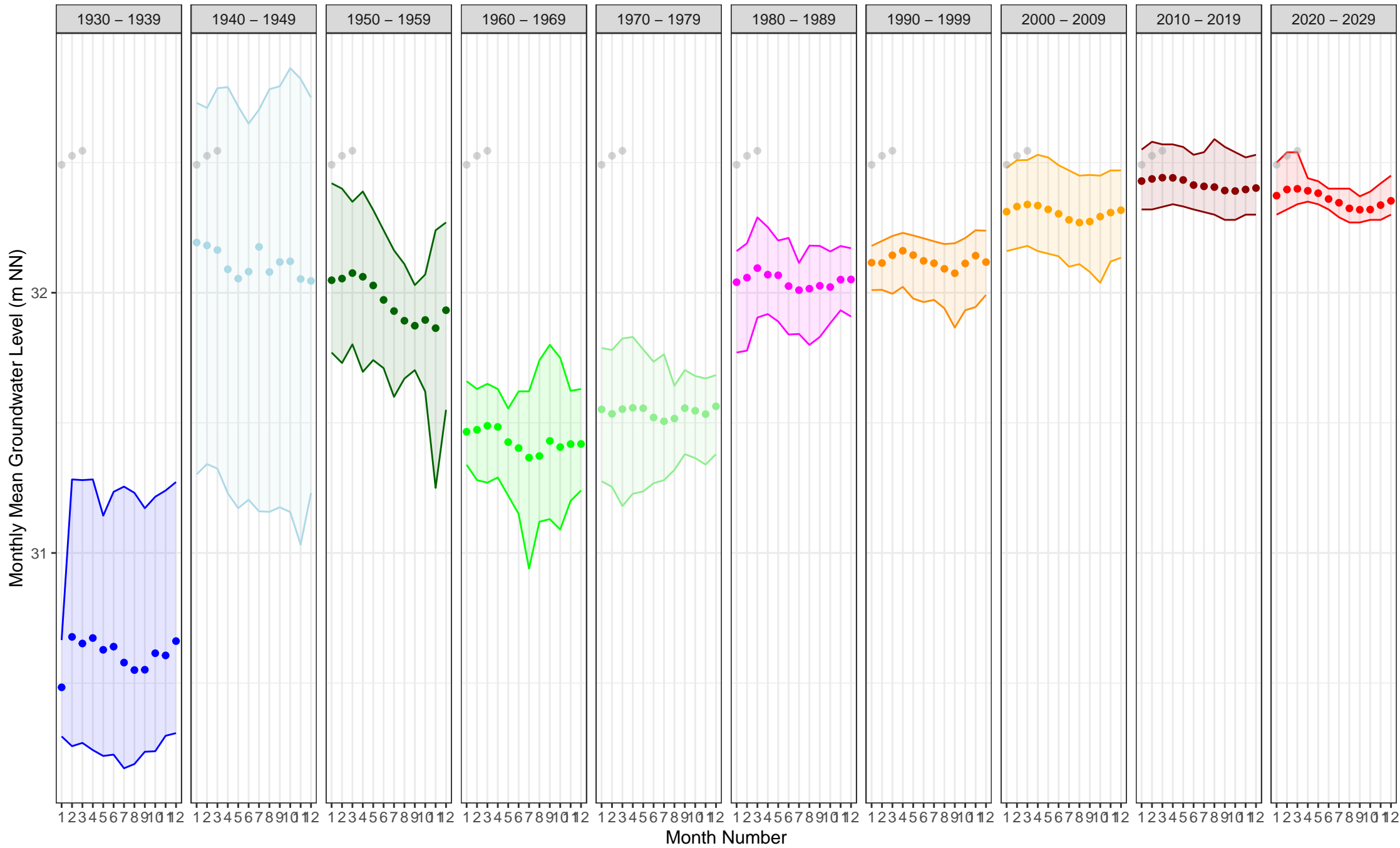
5%/95% Conf.-Interval



802 (Neukölln, Hauptgrundwasserleiter (GWL 1.3 + 2), gok: 36.1 m, fok-fuk: 14.7–16.7 m)

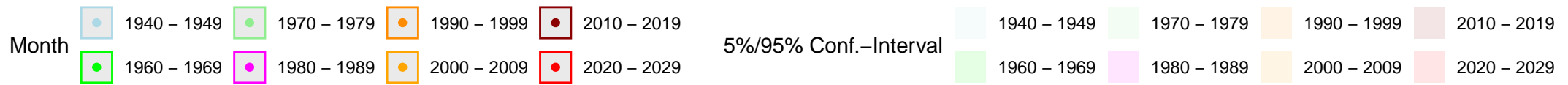
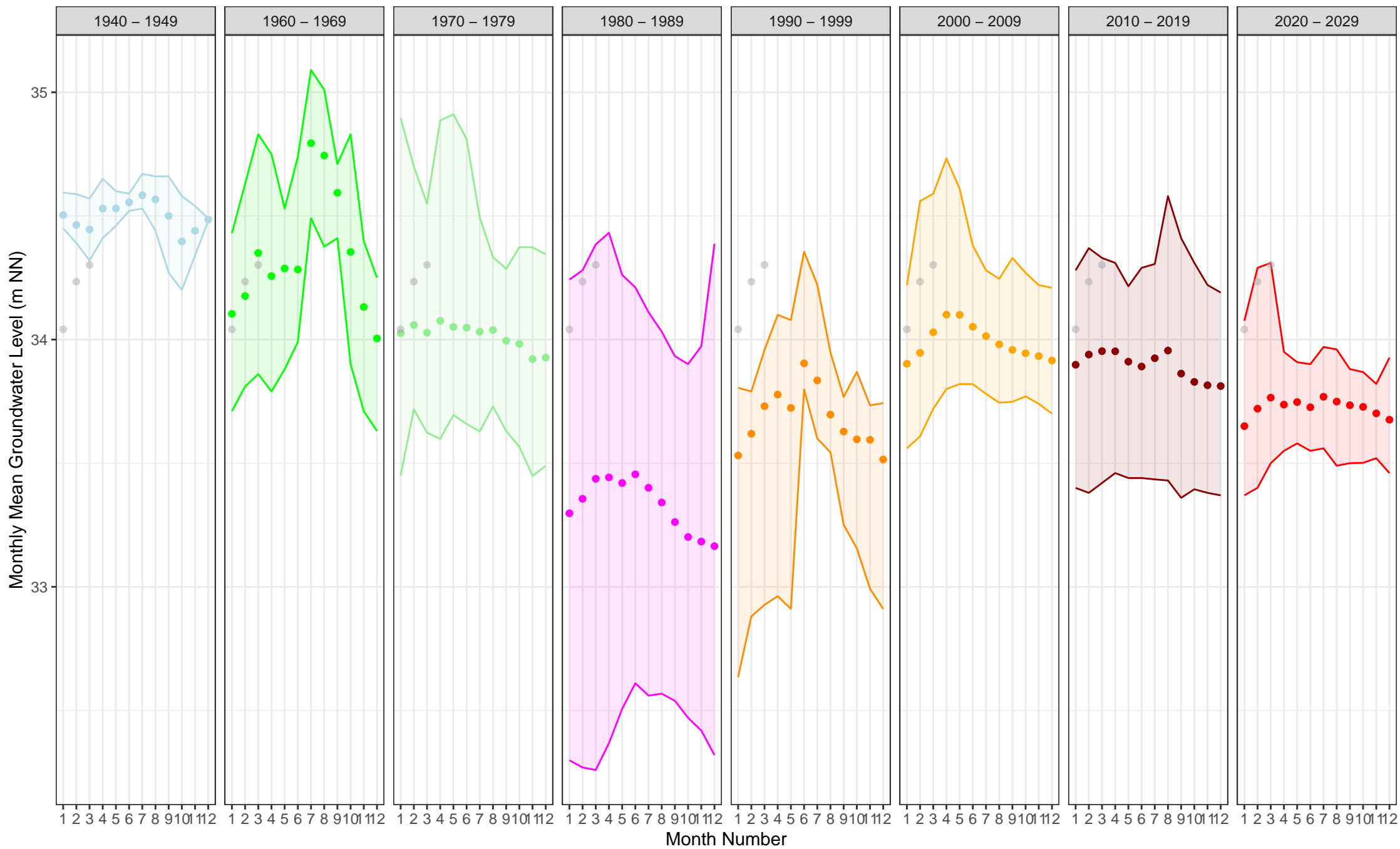


803 (Neukölln, Hauptgrundwasserleiter (GWL 1.3 + 2), gok: 48.0 m, fok-fuk: 21.9–22.9 m)


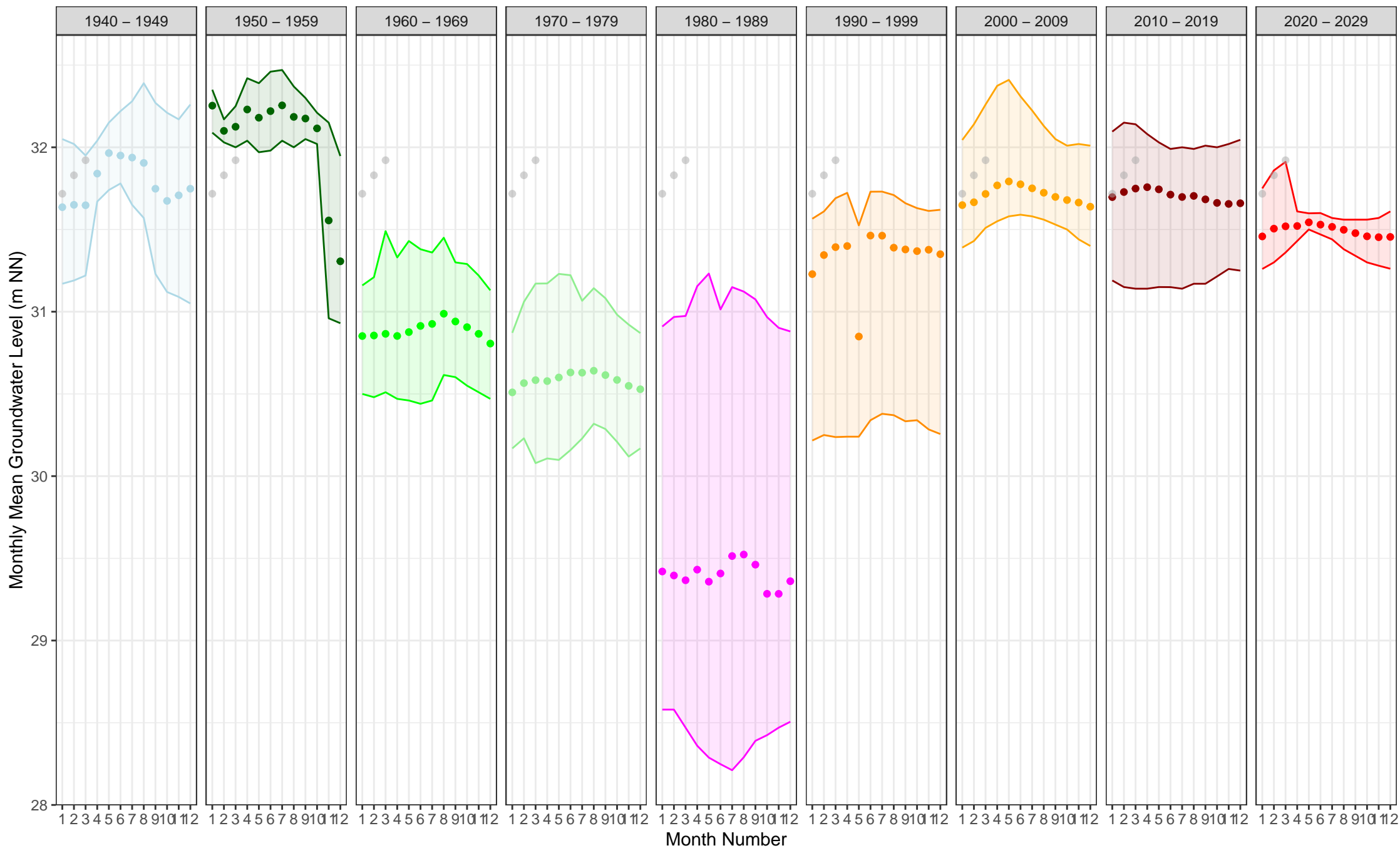





806 (Reinickendorf, Hauptgrundwasserleiter (GWL 1.3 + 2), gok: 38.1 m, fok-fuk: 6.1-7.1 m)



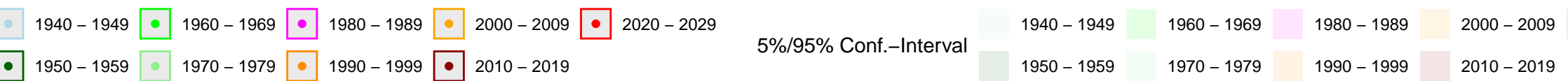
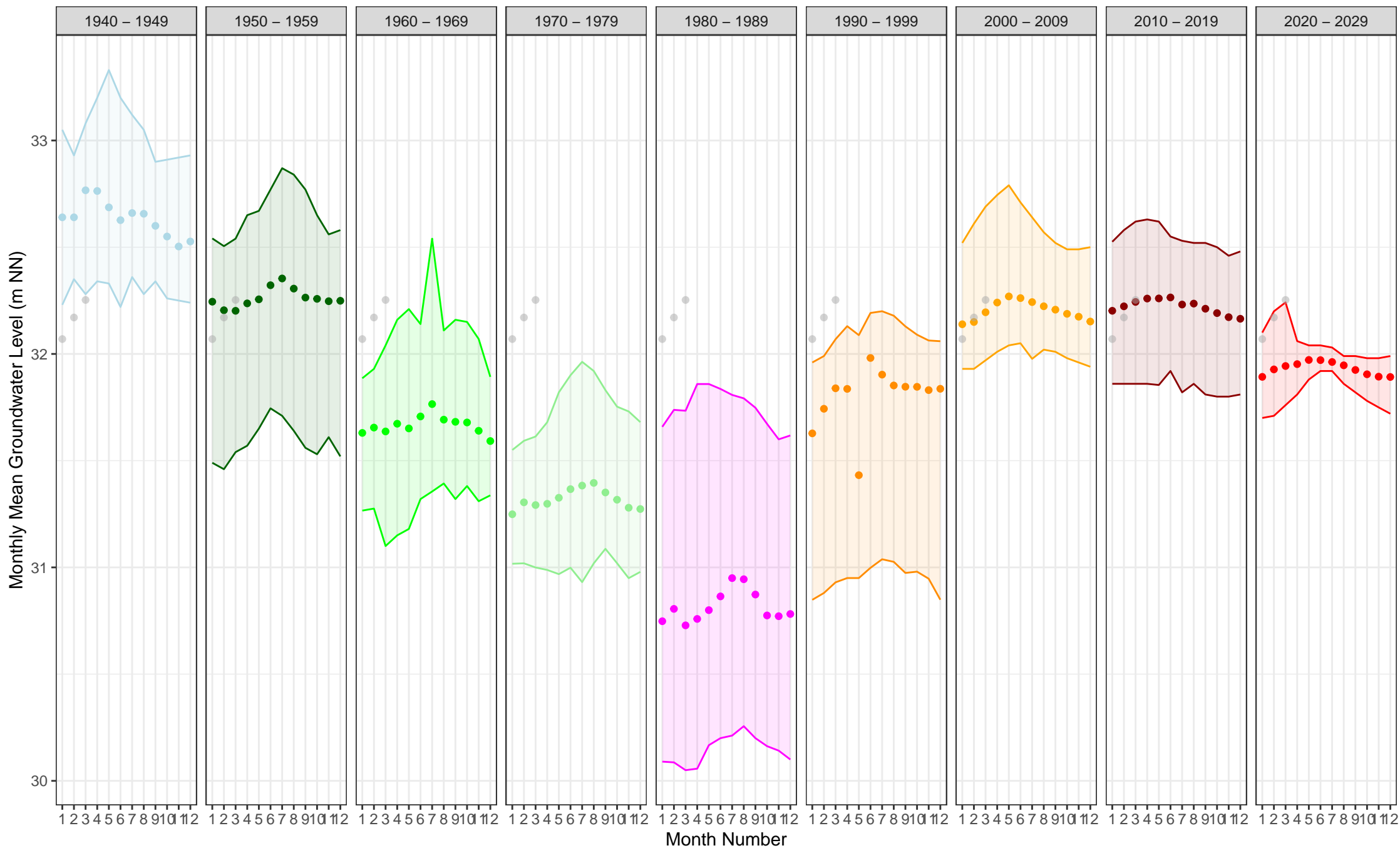
807 (Reinickendorf, Hauptgrundwasserleiter (GWL 1.3 + 2), gok: 35.7 m, fok-fuk: 8.9–9.9 m)



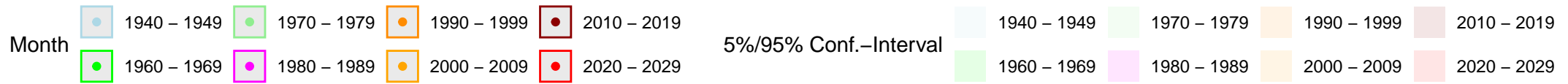
5%/95% Conf.-Interval




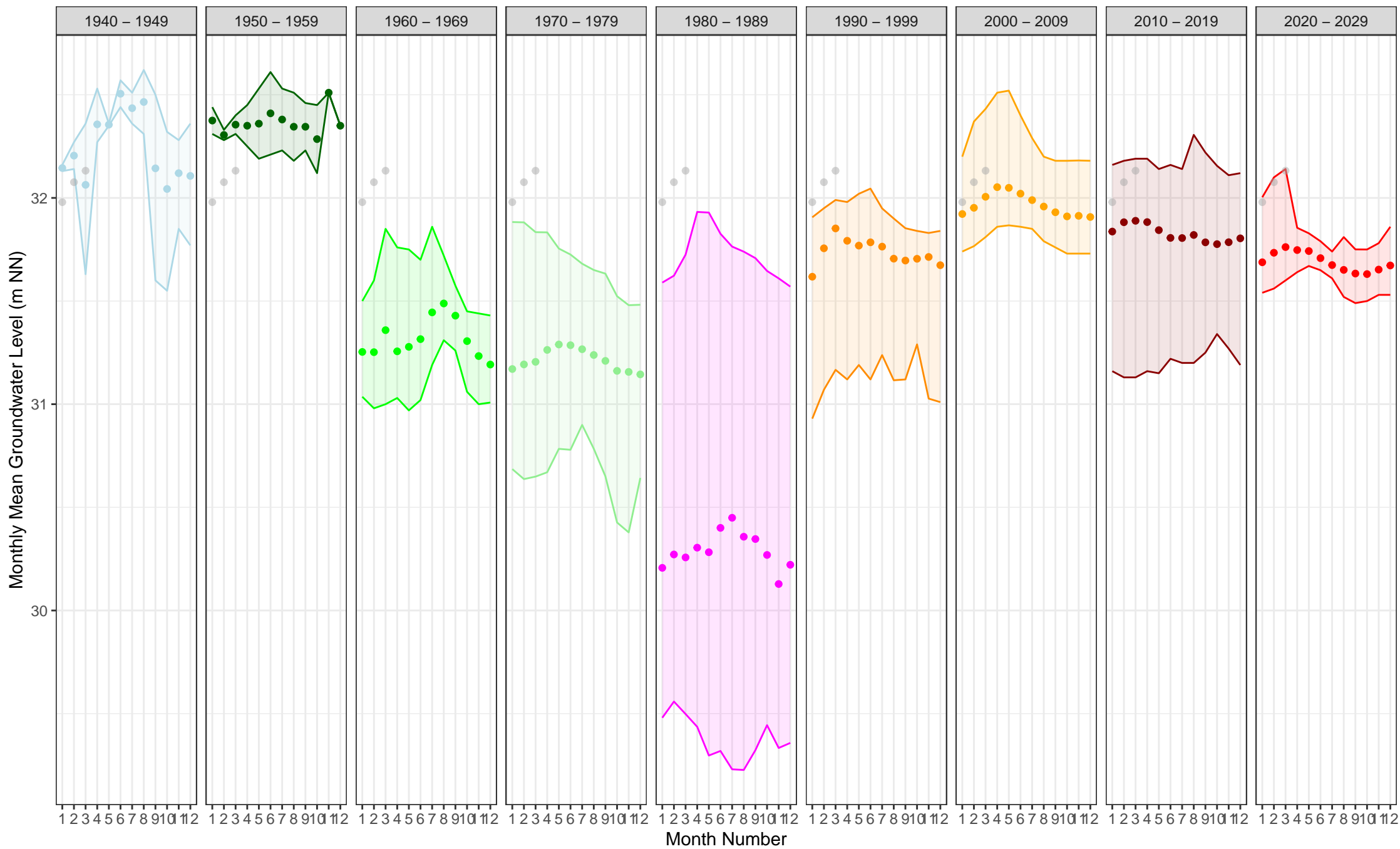
808 (Reinickendorf, Hauptgrundwasserleiter (GWL 1.3 + 2), gok: 36.1 m, fok-fuk: 8.5-10.5 m)




809 (Reinickendorf, Hauptgrundwasserleiter (GWL 1.3 + 2), gok: 37.3 m, fok-fuk: 16.0–17.0 m)





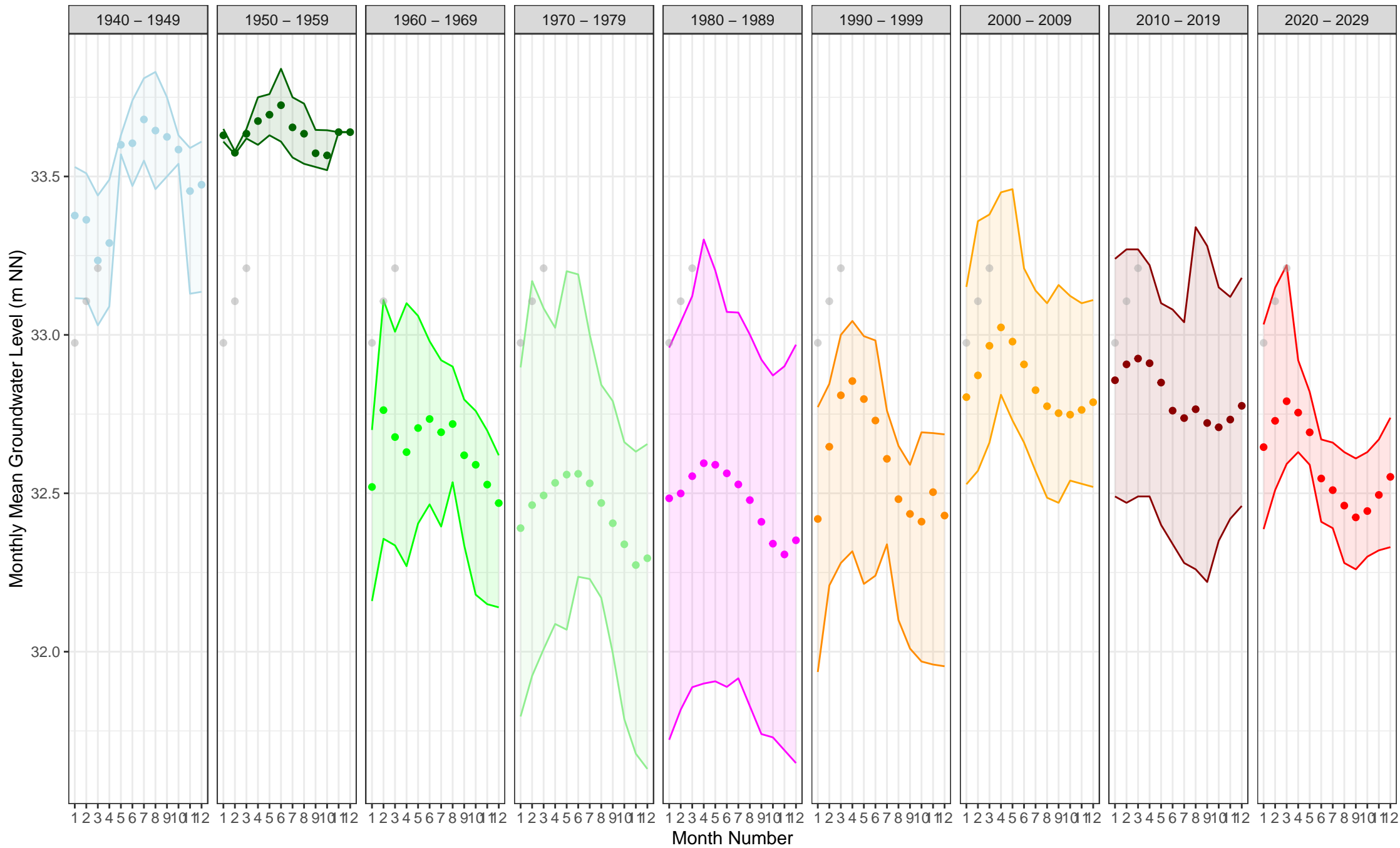
810 (Reinickendorf, Hauptgrundwasserleiter (GWL 1.3 + 2), gok: 35.9 m, fok-fuk: 10.6–11.6 m)



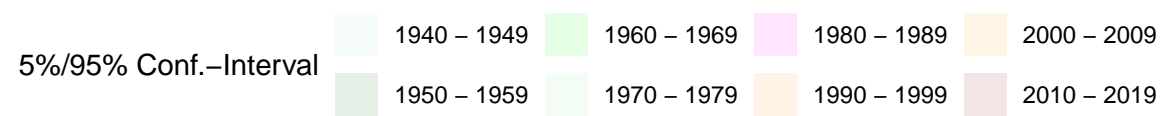

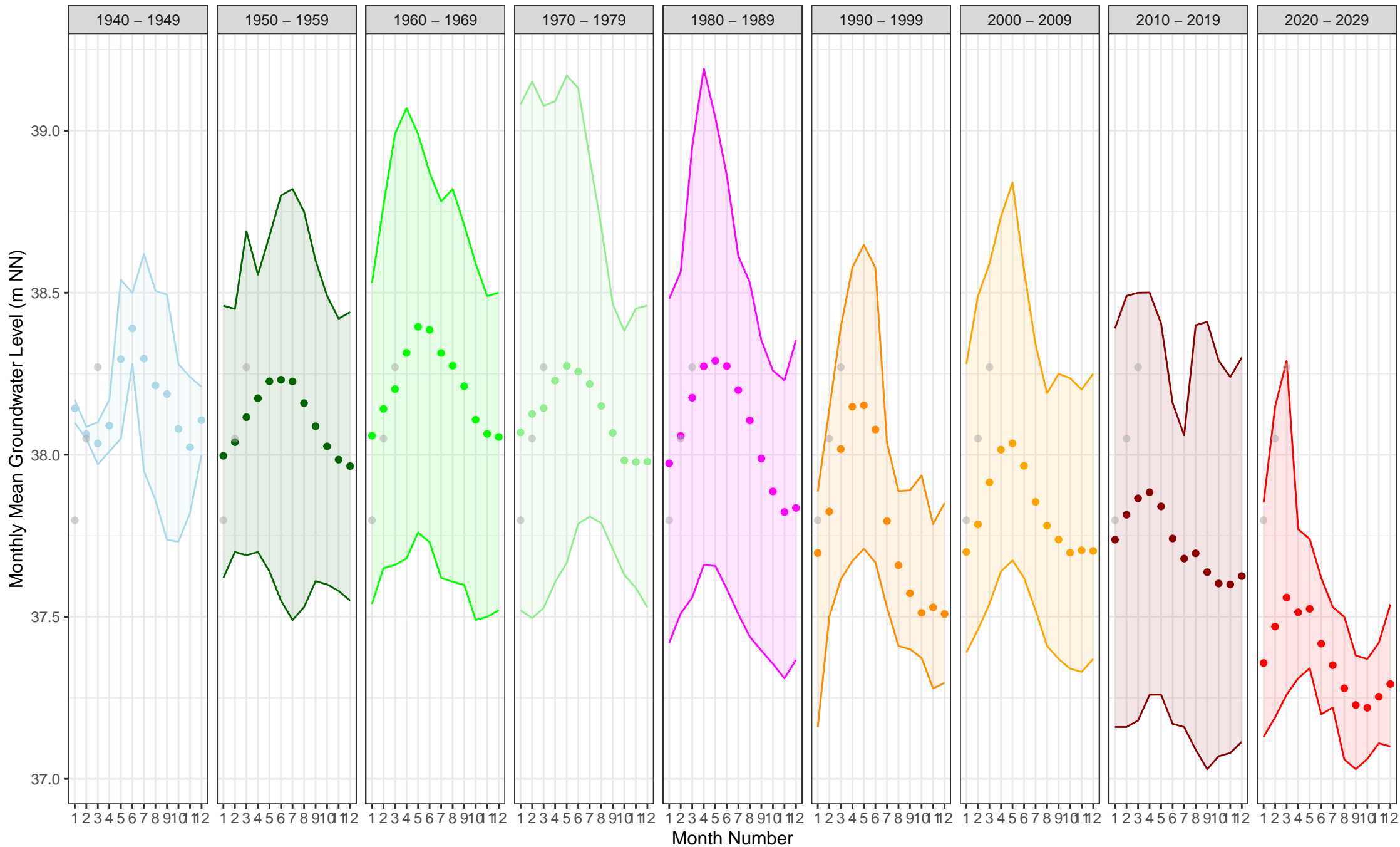
5%/95% Conf.-Interval




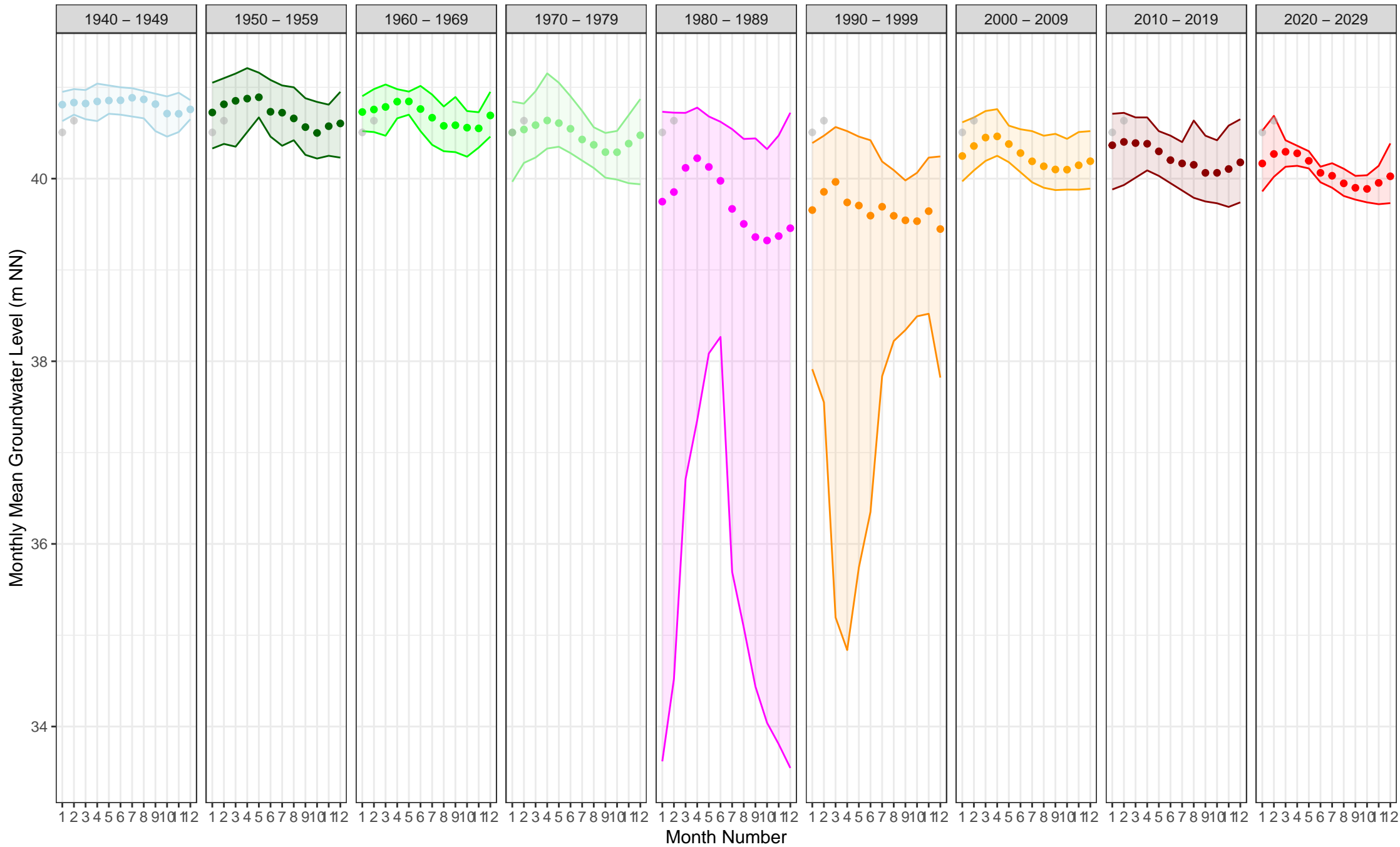
811 (Reinickendorf, Hauptgrundwasserleiter (GWL 1.3 + 2), gok: 37.6 m, fok-fuk: 9.2-11.2 m)




812 (Reinickendorf, lokal ausgebildeter Grundwasserkörper, gok: 42.3 m, fok-fuk: 7.3–9.3 m)



813 (Reinickendorf, lokal ausgebildeter Grundwasserkörper, gok: 41.9 m, fok-fuk: 11.0–13.0 m)


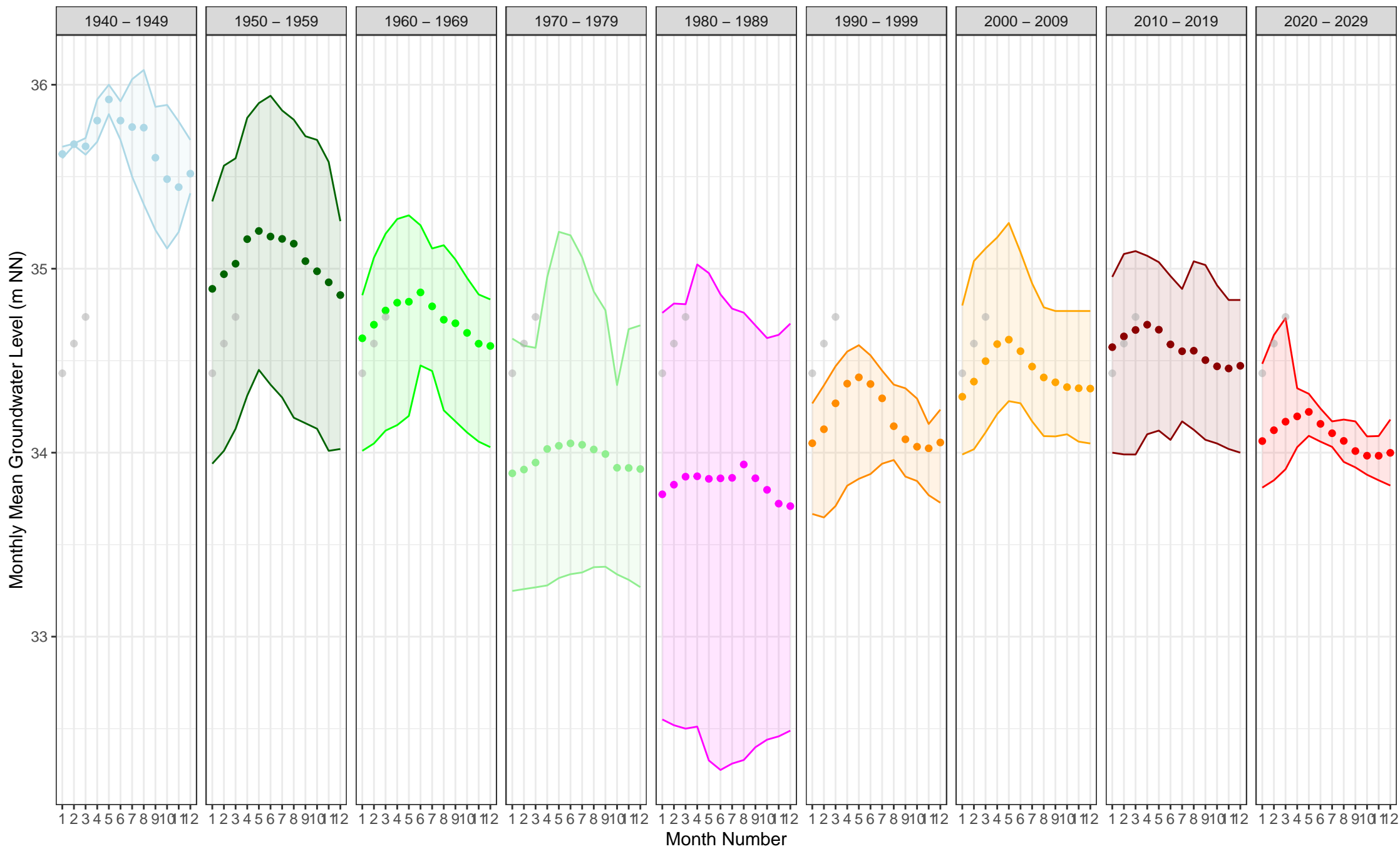


5%/95% Conf.-Interval







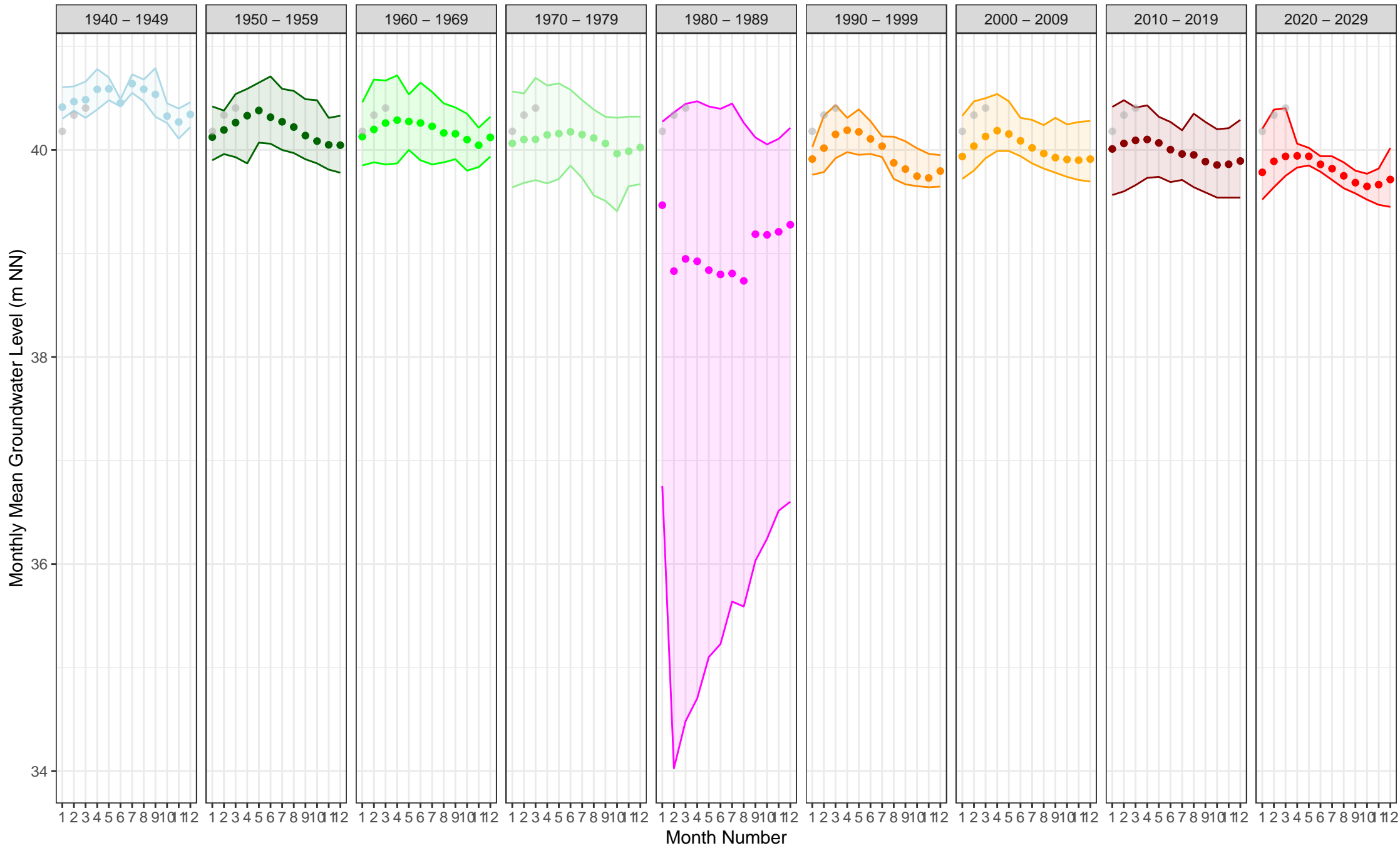
816 (Reinickendorf, Hauptgrundwasserleiter (GWL 1.3 + 2), gok: 39.1 m, fok-fuk: 7.5–9.6 m)




5%/95% Conf.-Interval



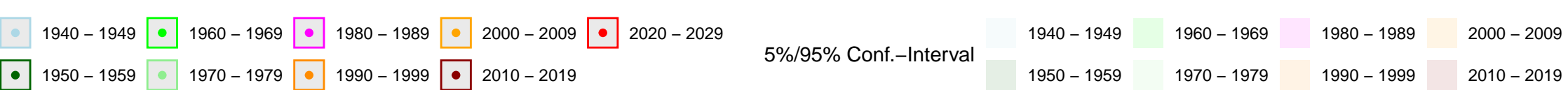
817 (Reinickendorf, Hauptgrundwasserleiter (GWL 1.3 + 2), gok: 42.0 m, fok-fuk: 5.7-7.7 m)



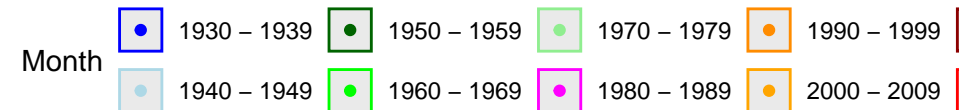

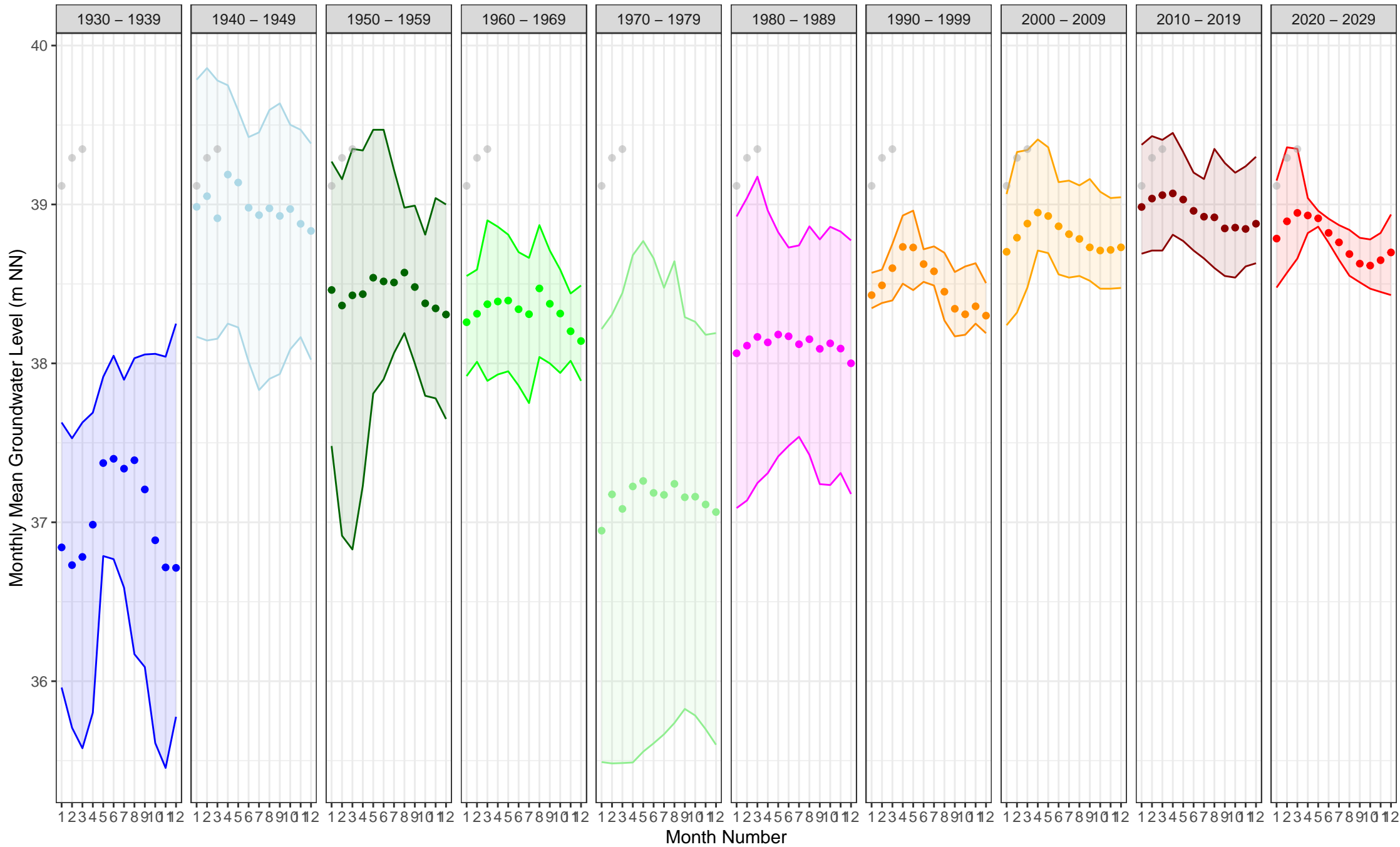
5%/95% Conf.-Interval



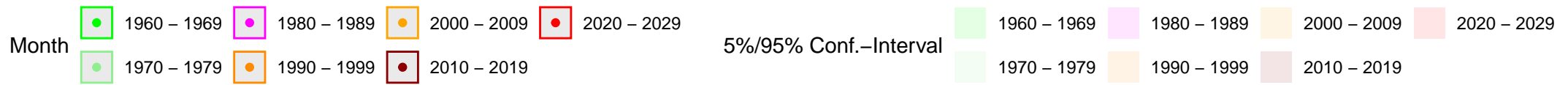
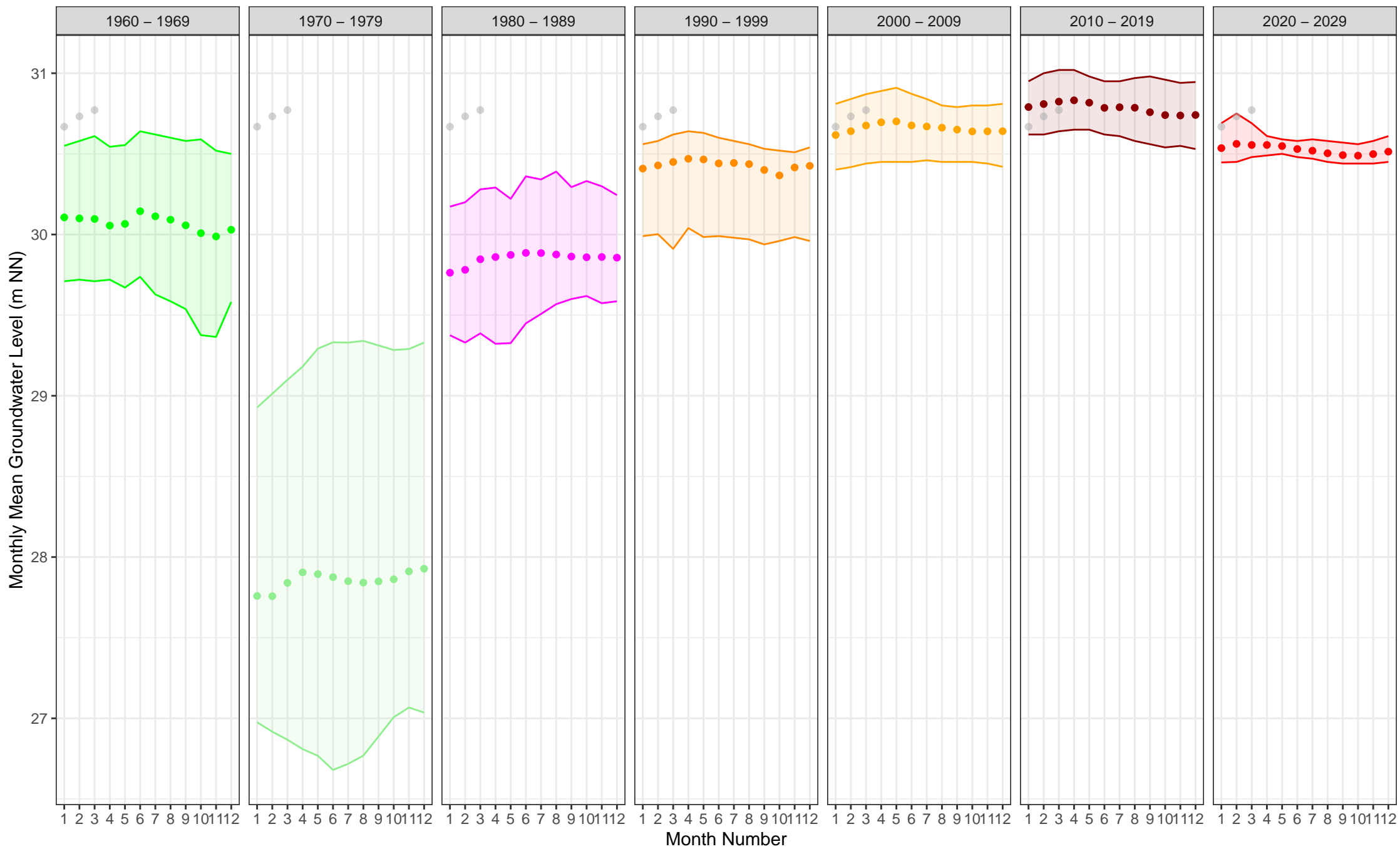
819 (Reinickendorf, Panketalgrundwasserleiter (GWL 1.2), gok: 43.9 m, fok-fuk: 8.9–9.9 m)



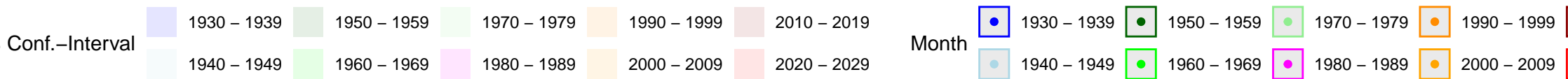
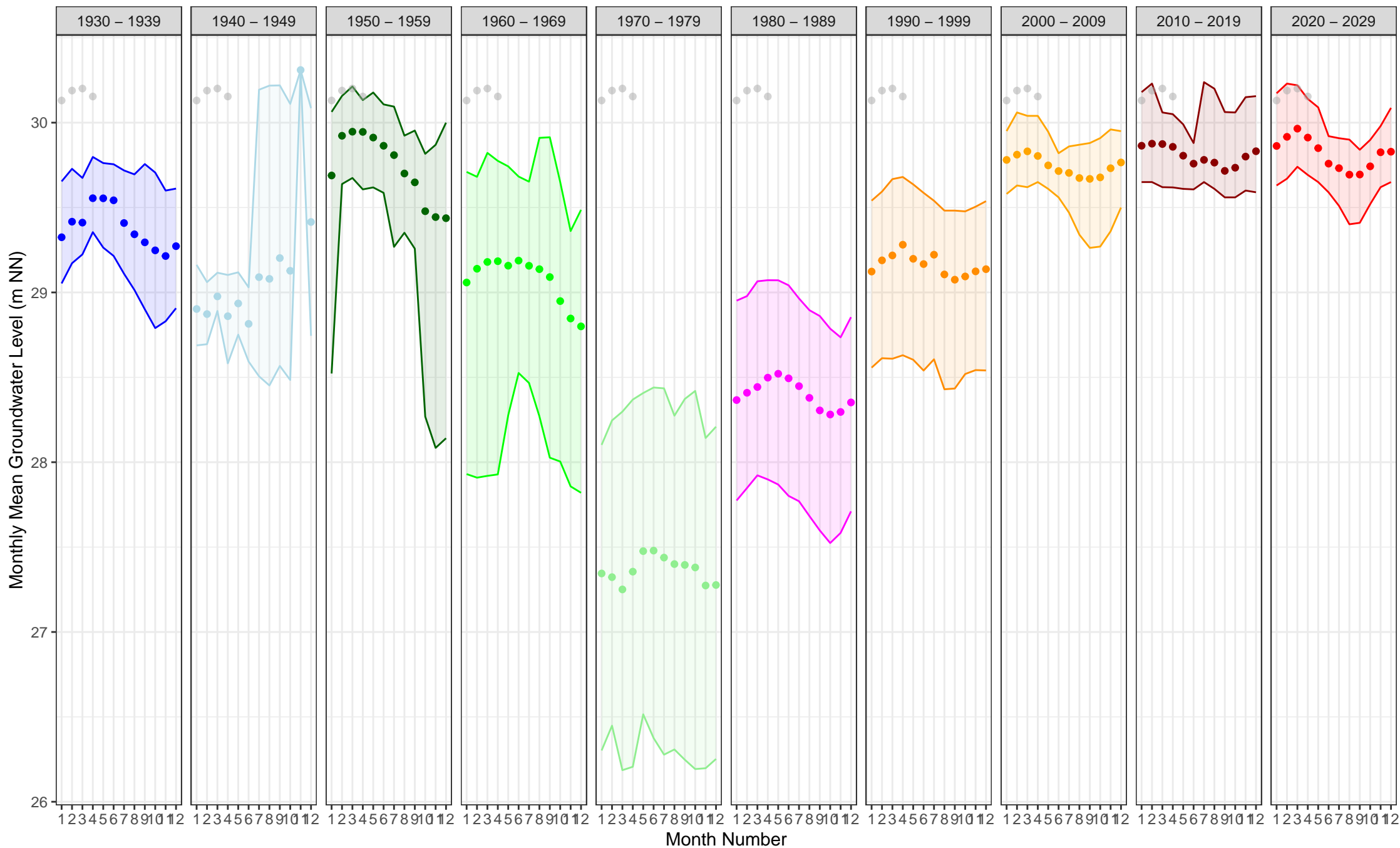
830 (Reinickendorf, Hauptgrundwasserleiter (GWL 1.3 + 2), gok: 41.8 m, fok-fuk: 4.8–6.8 m)



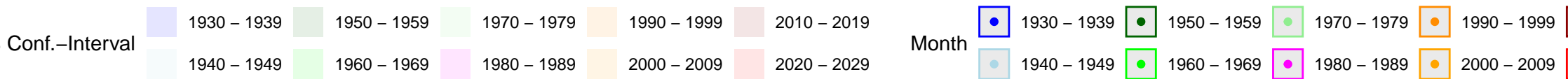
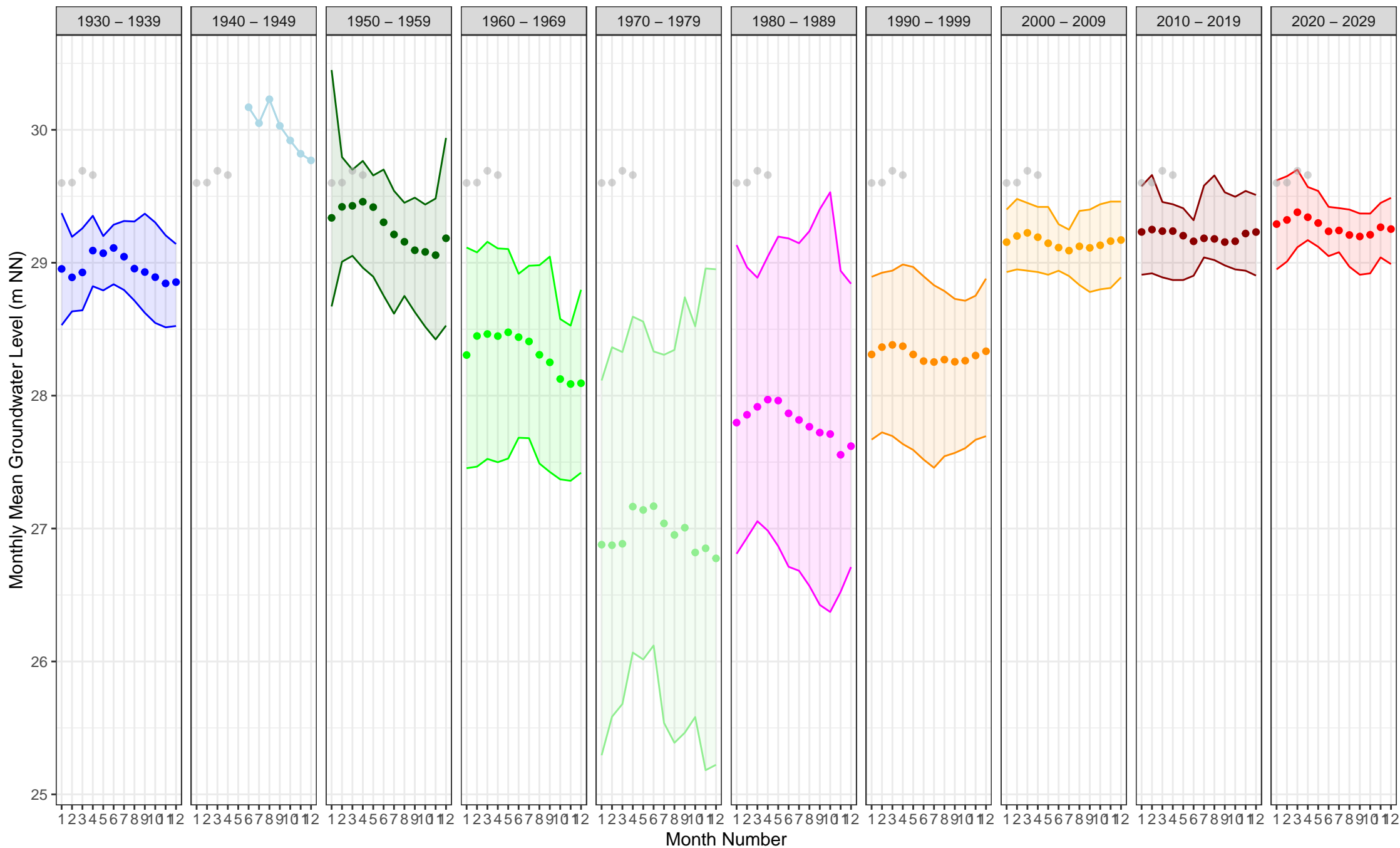
833 (Charlottenburg–Wilmerdorf, Hauptgrundwasserleiter (GWL 1.3 + 2), gok: 47.3 m, fok–fuk: 25.3–26.3 m)



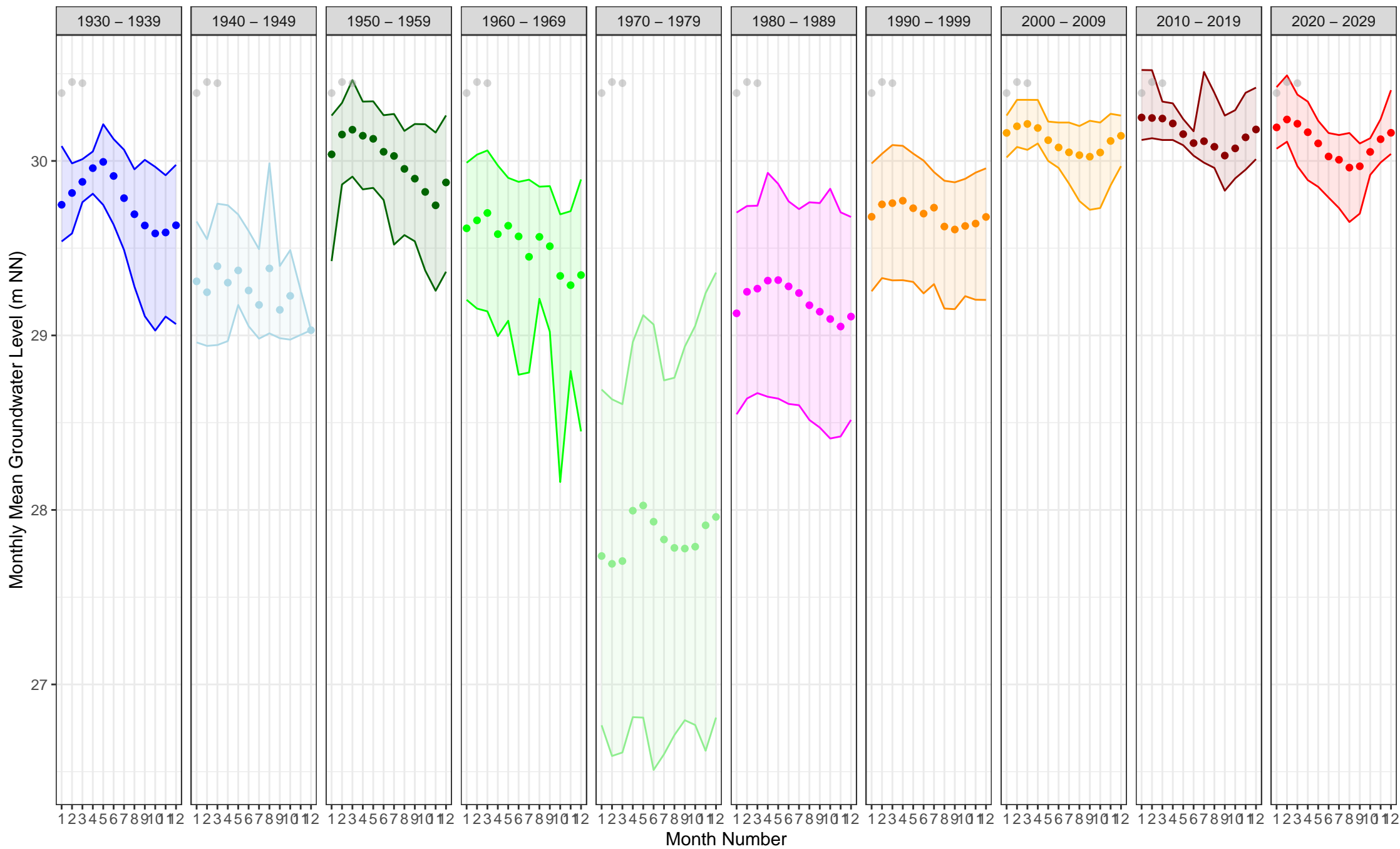
1305 (Charlottenburg–Wilmersdorf, Hauptgrundwasserleiter (GWL 1.3 + 2), gok: 32.0 m, fok–fuk: 10.2–11.2 m)



1306 (Spandau, Hauptgrundwasserleiter (GWL 1.3 + 2), gok: 32.3 m, fok-fuk: 12.3–13.3 m)



1311 (Charlottenburg–Wilmersdorf, Hauptgrundwasserleiter (GWL 1.3 + 2), gok: 32.0 m, fok–fuk: 12.3–13.3 m)



Conf.-Interval

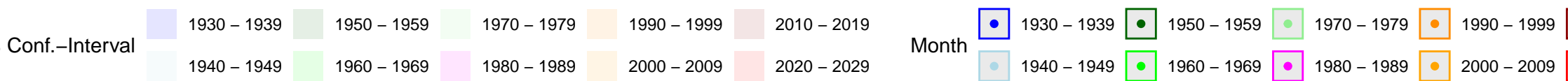
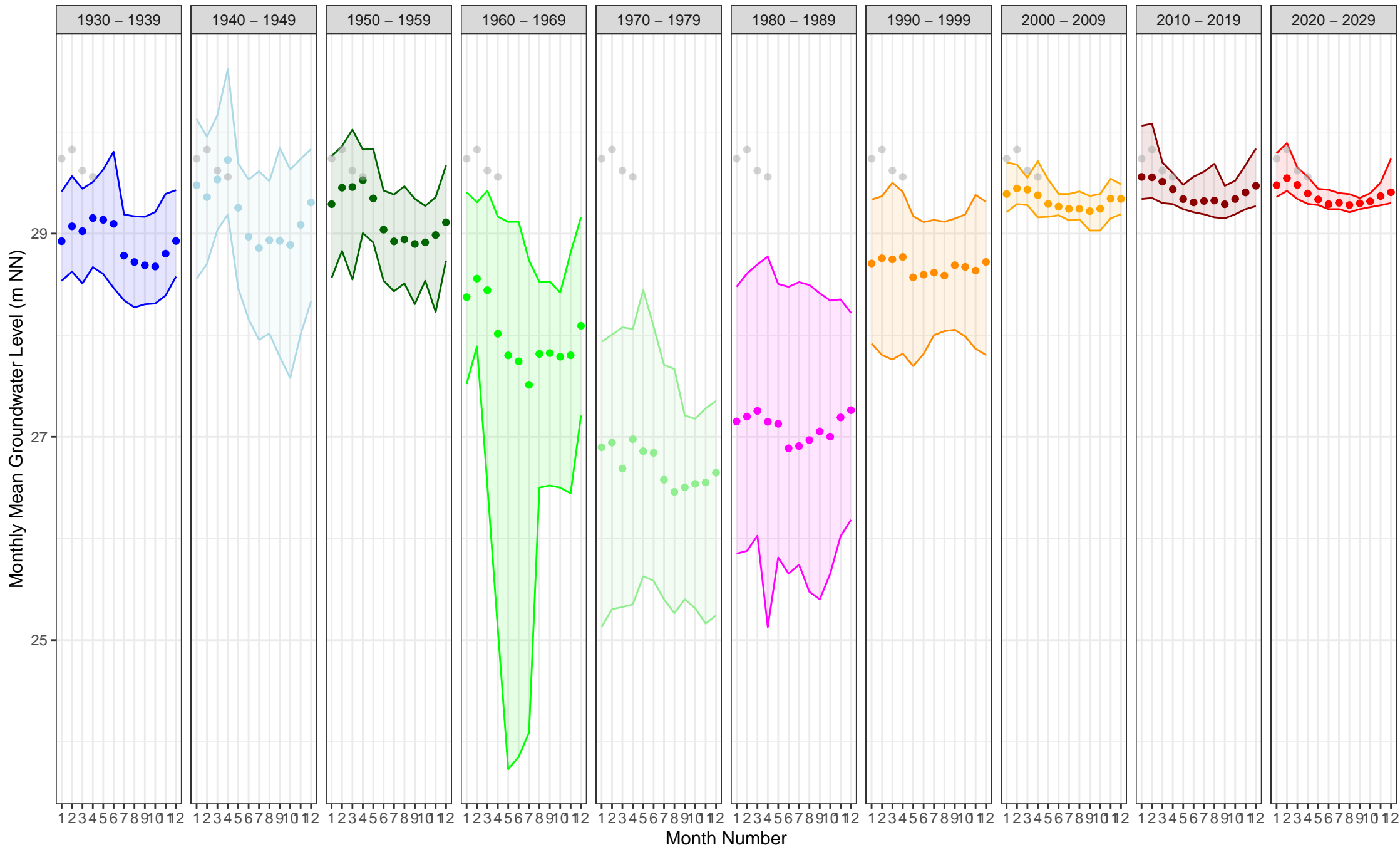
<span style="display:inline-block; width:15px; height:15px; background-color:lightblue; border:1px solid black;"></span> 1930 - 1939	<span style="display:inline-block; width:15px; height:15px; background-color:lightgreen; border:1px solid black;"></span> 1950 - 1959	<span style="display:inline-block; width:15px; height:15px; background-color:lightyellowgreen; border:1px solid black;"></span> 1970 - 1979	<span style="display:inline-block; width:15px; height:15px; background-color:lightorange; border:1px solid black;"></span> 1990 - 1999	<span style="display:inline-block; width:15px; height:15px; background-color:lightbrown; border:1px solid black;"></span> 2010 - 2019
<span style="display:inline-block; width:15px; height:15px; background-color:lightcyan; border:1px solid black;"></span> 1940 - 1949	<span style="display:inline-block; width:15px; height:15px; background-color:limegreen; border:1px solid black;"></span> 1960 - 1969	<span style="display:inline-block; width:15px; height:15px; background-color:pink; border:1px solid black;"></span> 1980 - 1989	<span style="display:inline-block; width:15px; height:15px; background-color:orange; border:1px solid black;"></span> 2000 - 2009	<span style="display:inline-block; width:15px; height:15px; background-color:lightcoral; border:1px solid black;"></span> 2020 - 2029

Month

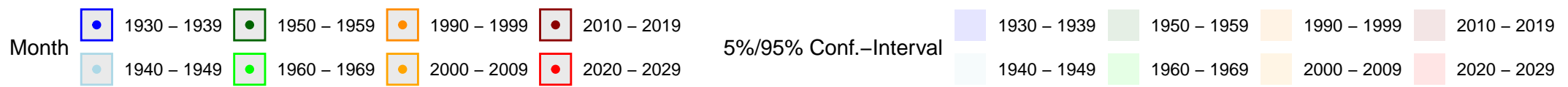
<span style="display:inline-block; width:15px; height:15px; border:2px solid blue; border-radius:50%;"></span> 1930 - 1939	<span style="display:inline-block; width:15px; height:15px; border:2px solid green; border-radius:50%;"></span> 1950 - 1959	<span style="display:inline-block; width:15px; height:15px; border:2px solid lightgreen; border-radius:50%;"></span> 1970 - 1979	<span style="display:inline-block; width:15px; height:15px; border:2px solid orange; border-radius:50%;"></span> 1990 - 1999	<span style="display:inline-block; width:15px; height:15px; border:2px solid brown; border-radius:50%;"></span> 2010 - 2019
<span style="display:inline-block; width:15px; height:15px; border:2px solid lightblue; border-radius:50%;"></span> 1940 - 1949	<span style="display:inline-block; width:15px; height:15px; border:2px solid limegreen; border-radius:50%;"></span> 1960 - 1969	<span style="display:inline-block; width:15px; height:15px; border:2px solid magenta; border-radius:50%;"></span> 1980 - 1989	<span style="display:inline-block; width:15px; height:15px; border:2px solid yelloworange; border-radius:50%;"></span> 2000 - 2009	<span style="display:inline-block; width:15px; height:15px; border:2px solid red; border-radius:50%;"></span> 2020 - 2029




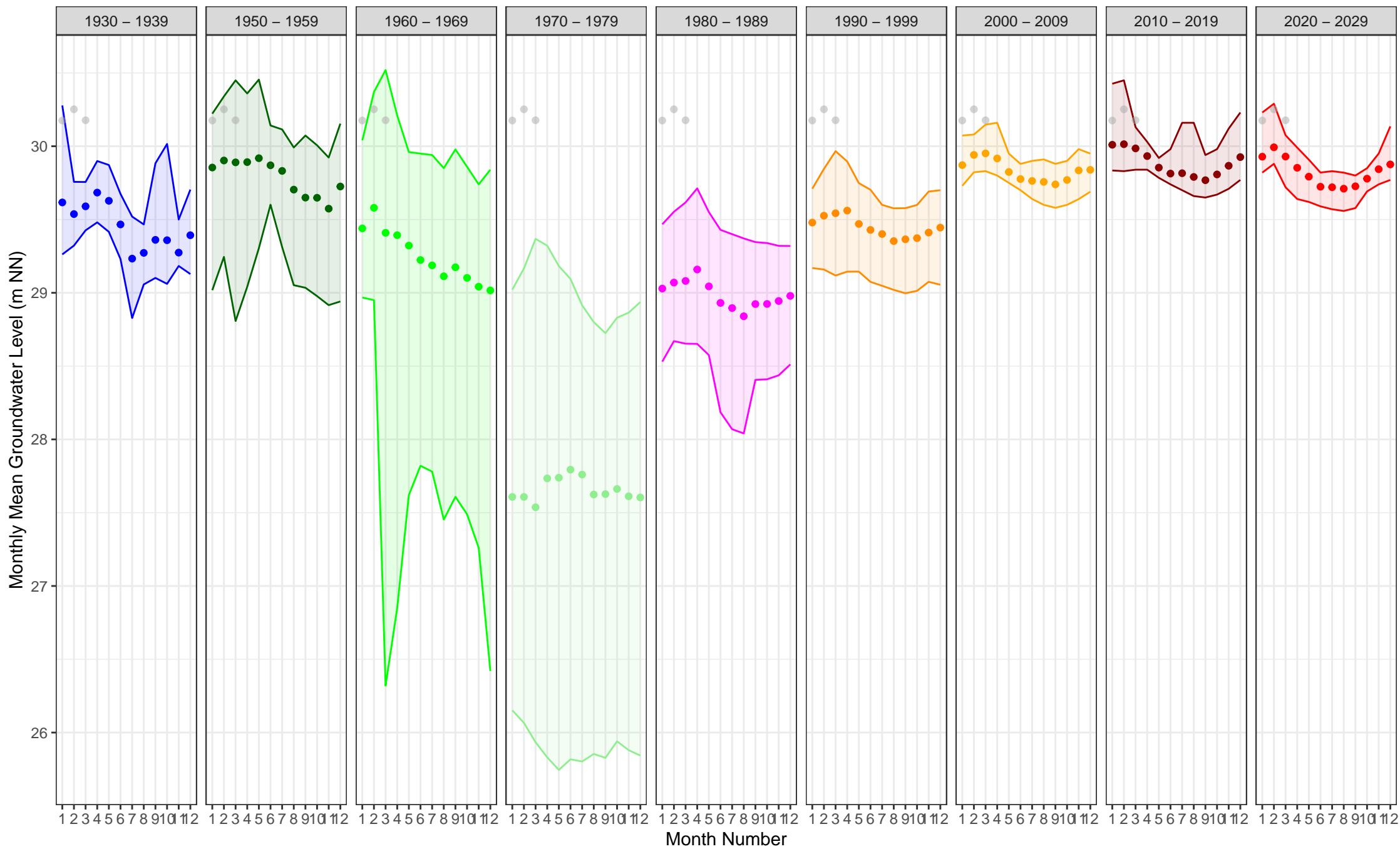
1318 (Spandau, Hauptgrundwasserleiter (GWL 1.3 + 2), gok: 31.9 m, fok-fuk: 12.0–13.9 m)




1320 (Spandau, Hauptgrundwasserleiter (GWL 1.3 + 2), gok: 33.4 m, fok-fuk: 13.0–14.0 m)



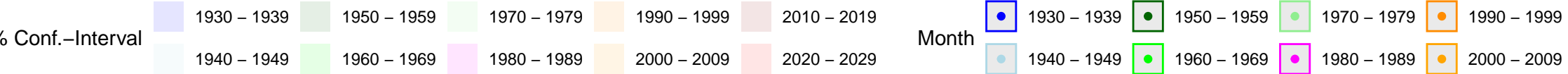
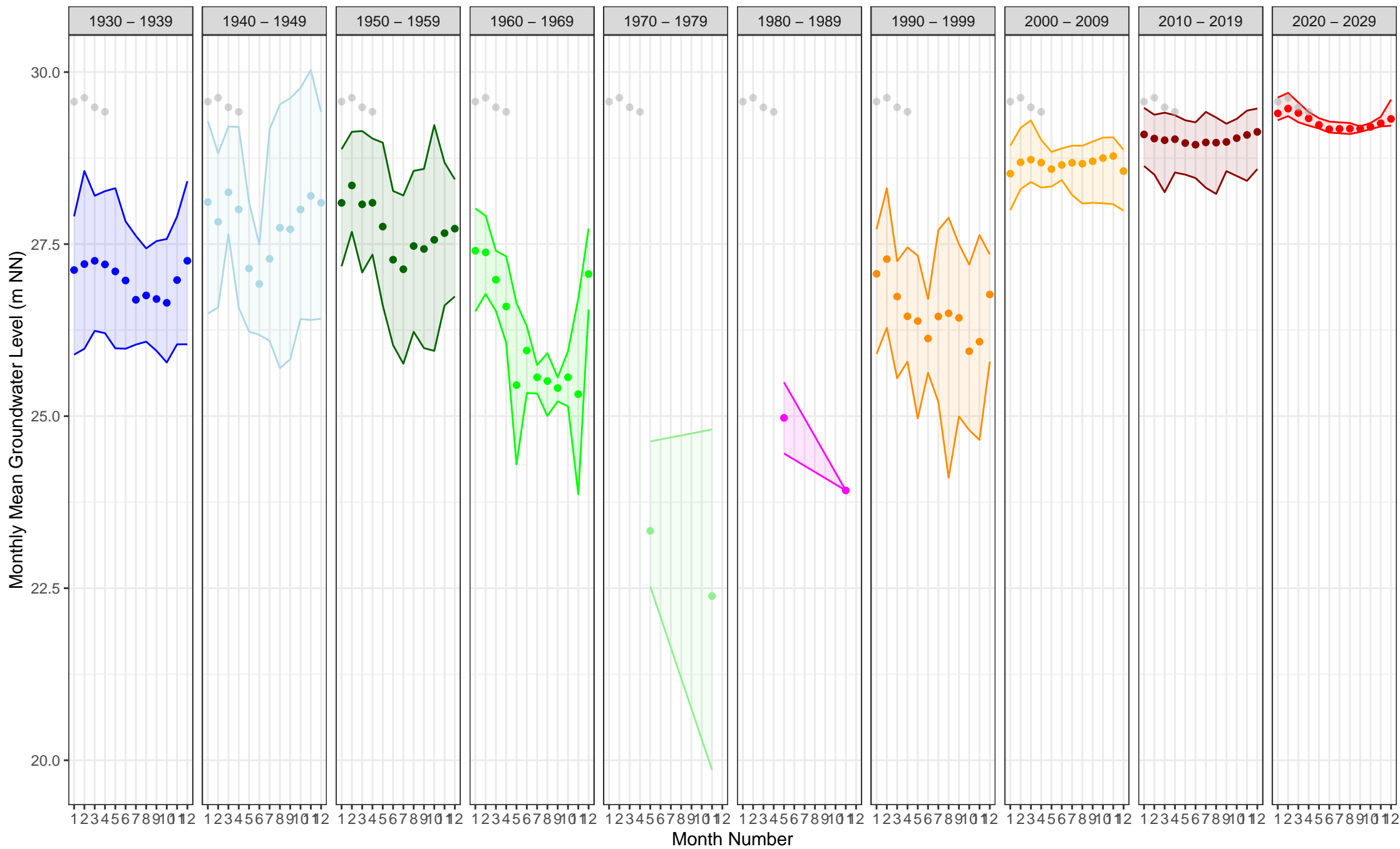
1325 (Charlottenburg–Wilmersdorf, Hauptgrundwasserleiter (GWL 1.3 + 2), gok: 33.6 m, fok–fuk: 10.5–11.5 m)



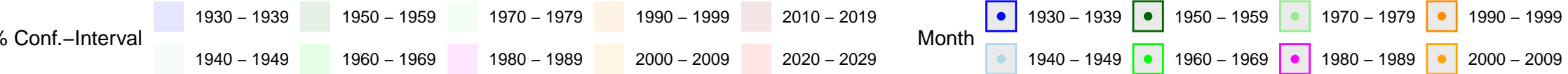
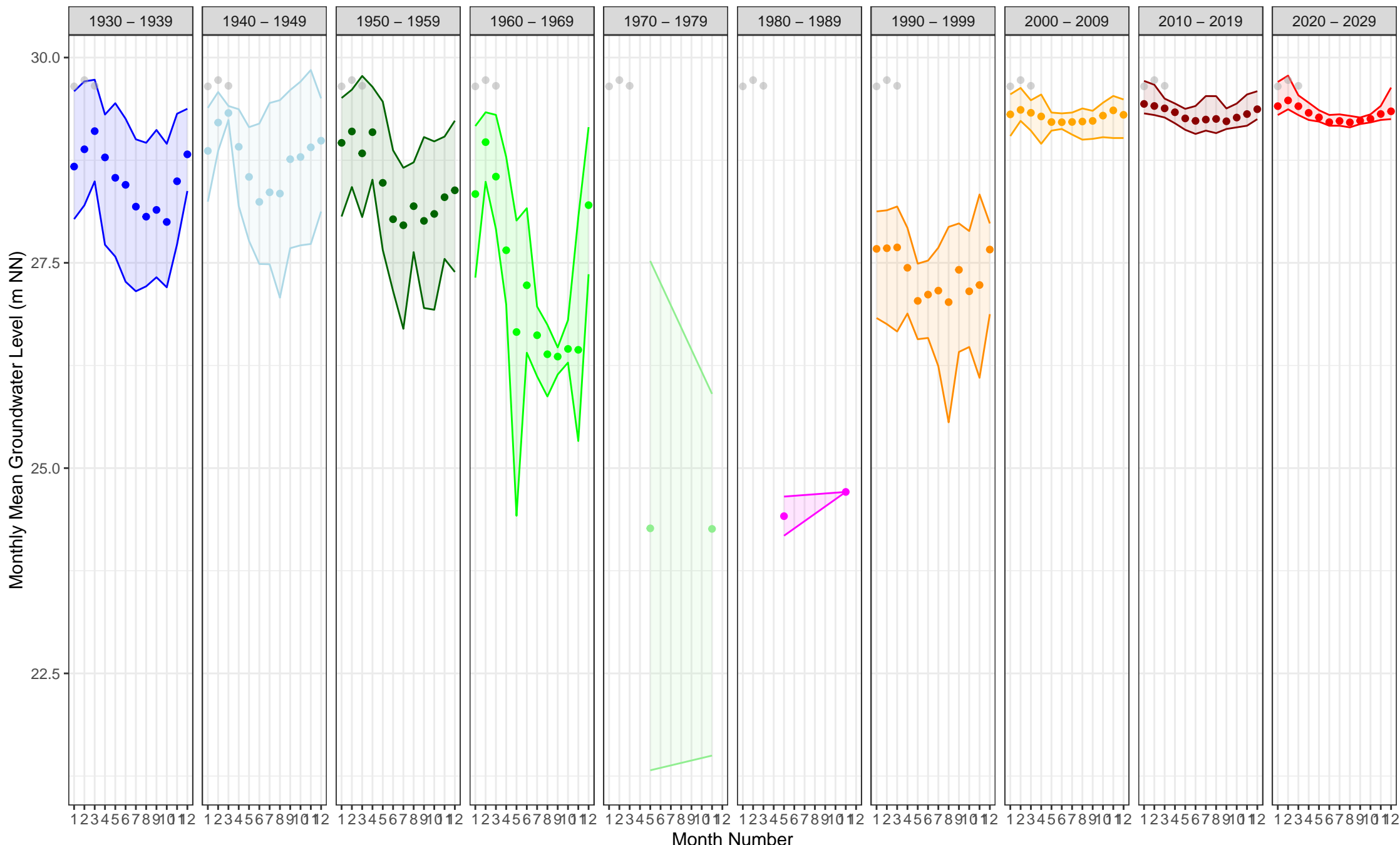
5%/95% Conf.-Interval



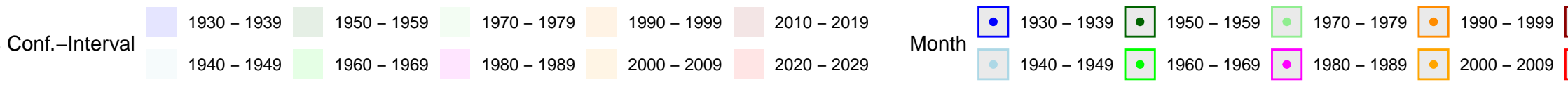
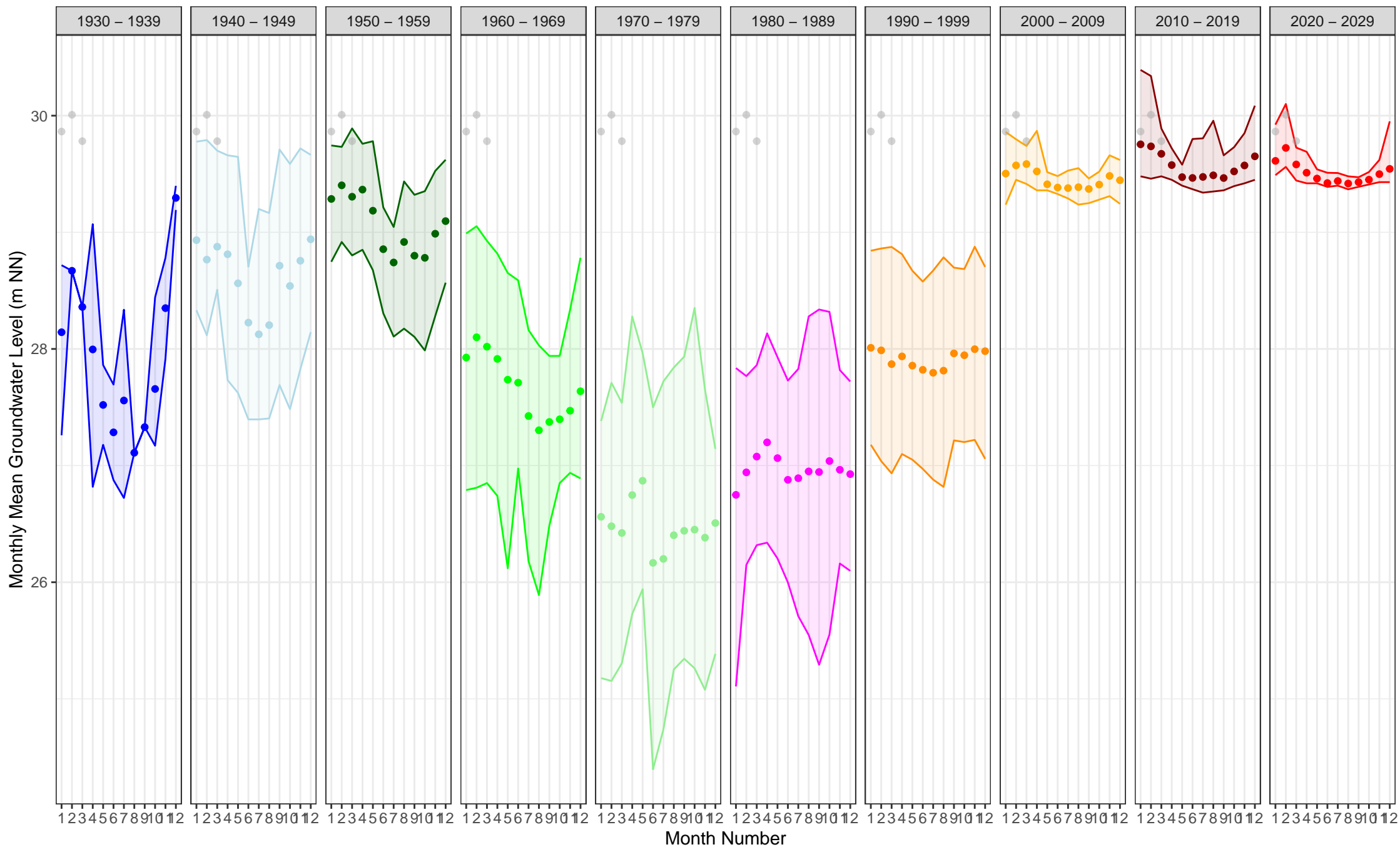
1339 (Spandau, Hauptgrundwasserleiter (GWL 1.3 + 2), gok: 30.7 m, fok-fuk: 12.8–13.8 m)



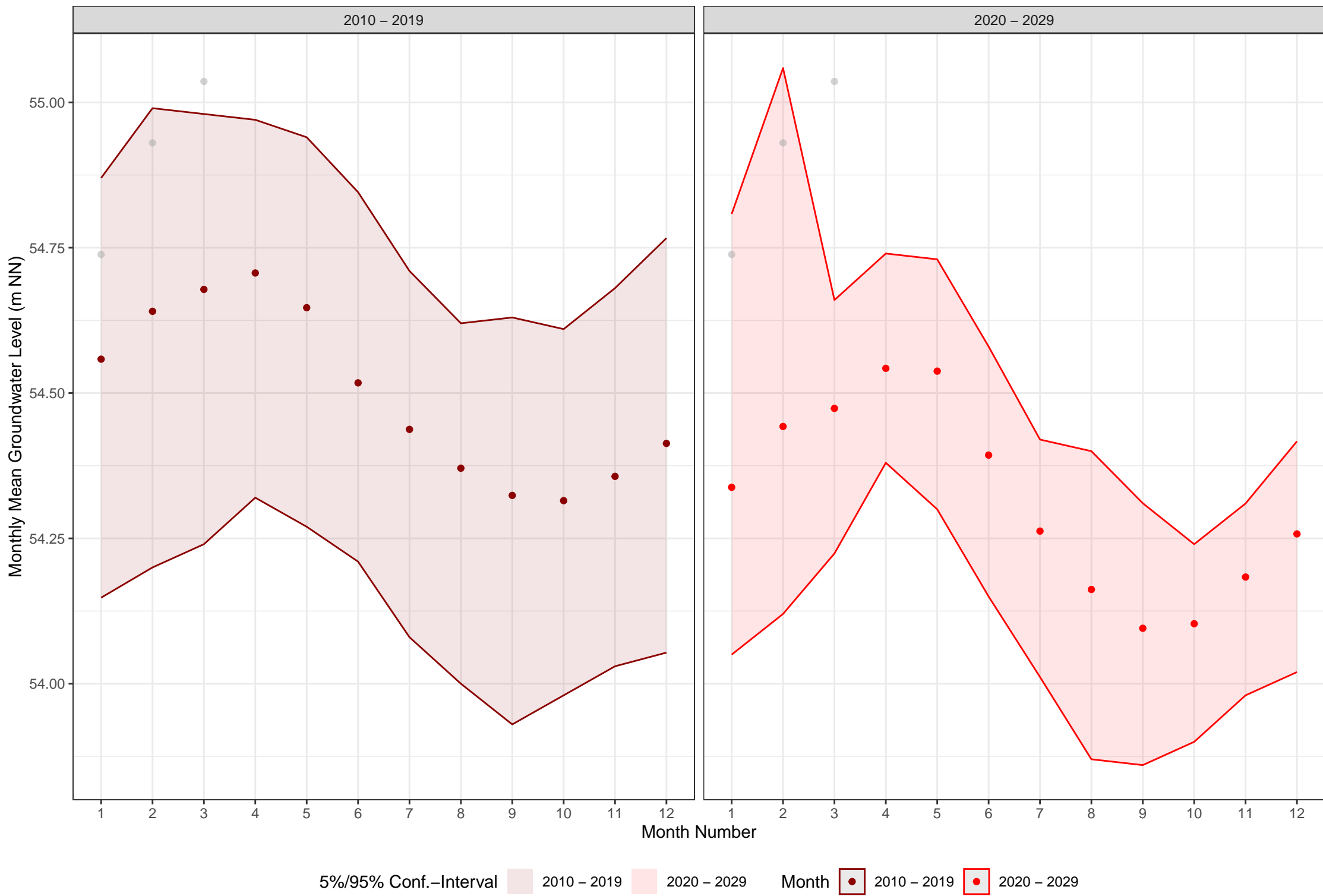
1349 (Spandau, Hauptgrundwasserleiter (GWL 1.3 + 2), gok: 30.9 m, fok-fuk: 11.2-12.2 m)



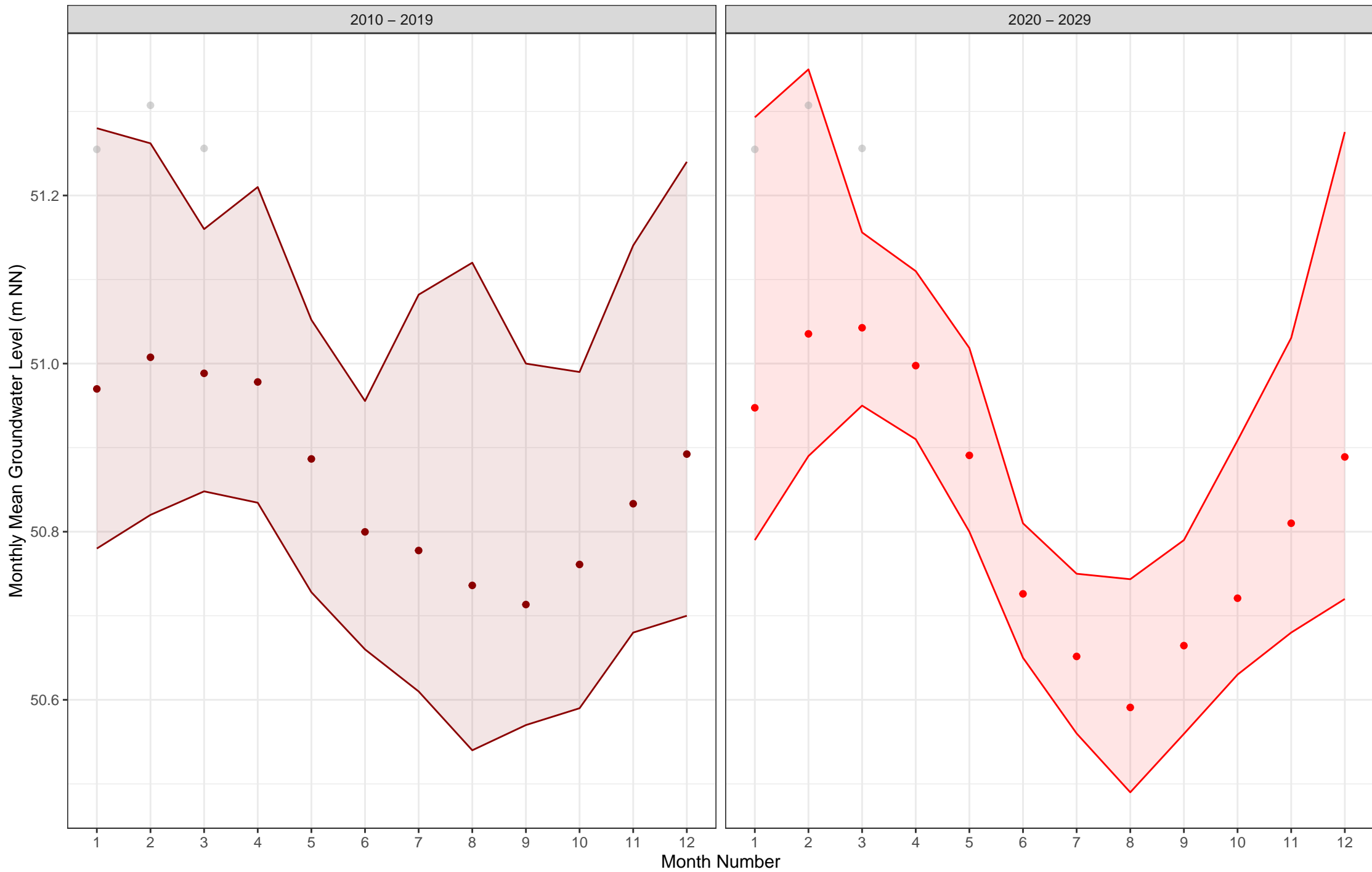
1359 (Charlottenburg–Wilmersdorf, Hauptgrundwasserleiter (GWL 1.3 + 2), gok: 31.9 m, fok–fuk: 17.5–18.5 m)



2602 (Pankow, Panketalgrundwasserleiter (GWL 1.2), gok: 57.8 m, fok-fuk: 8.0–10.0 m)



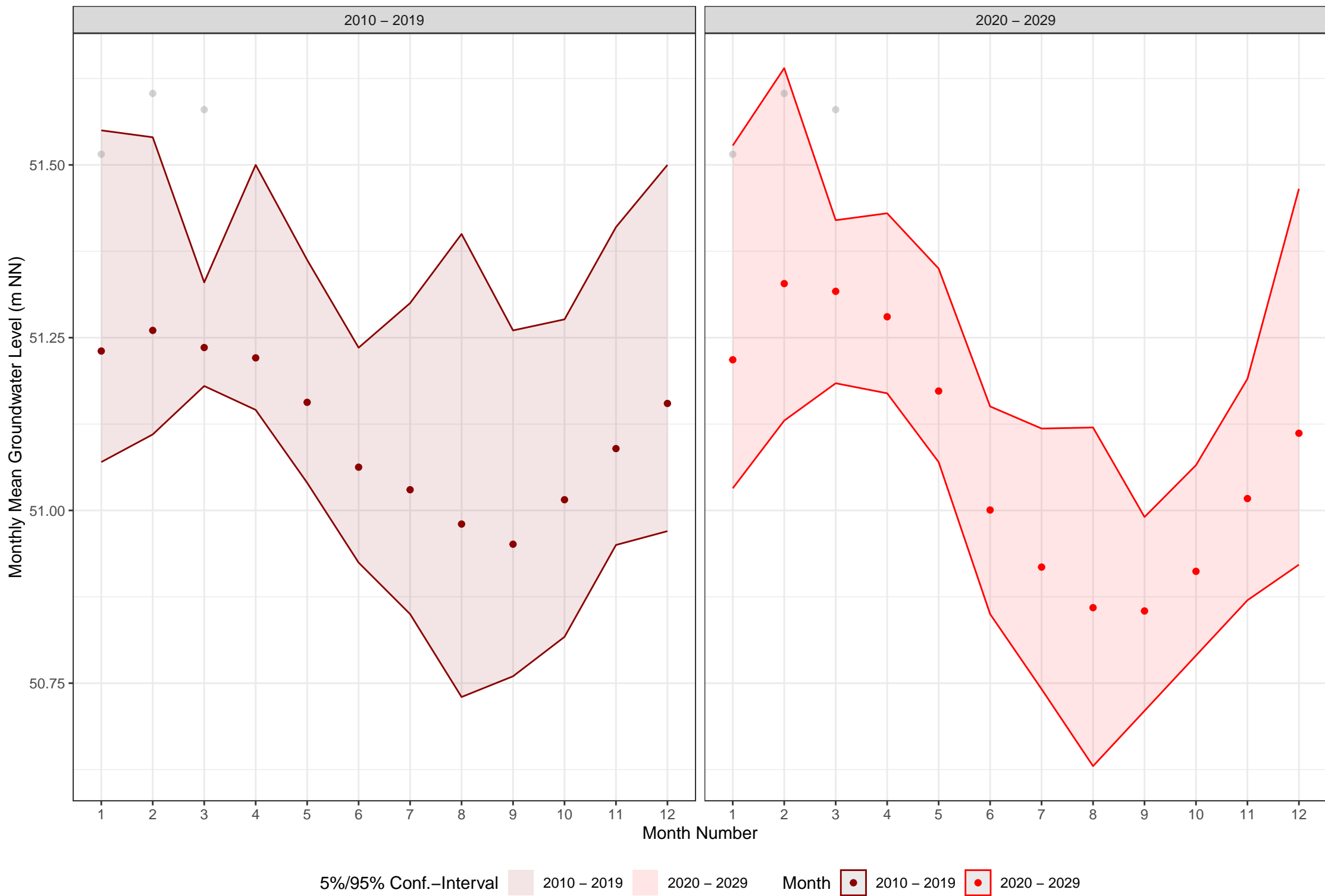
2603 (Pankow, Panketalgrundwasserleiter (GWL 1.2), gok: 52.9 m, fok-fuk: 2.0-3.0 m)



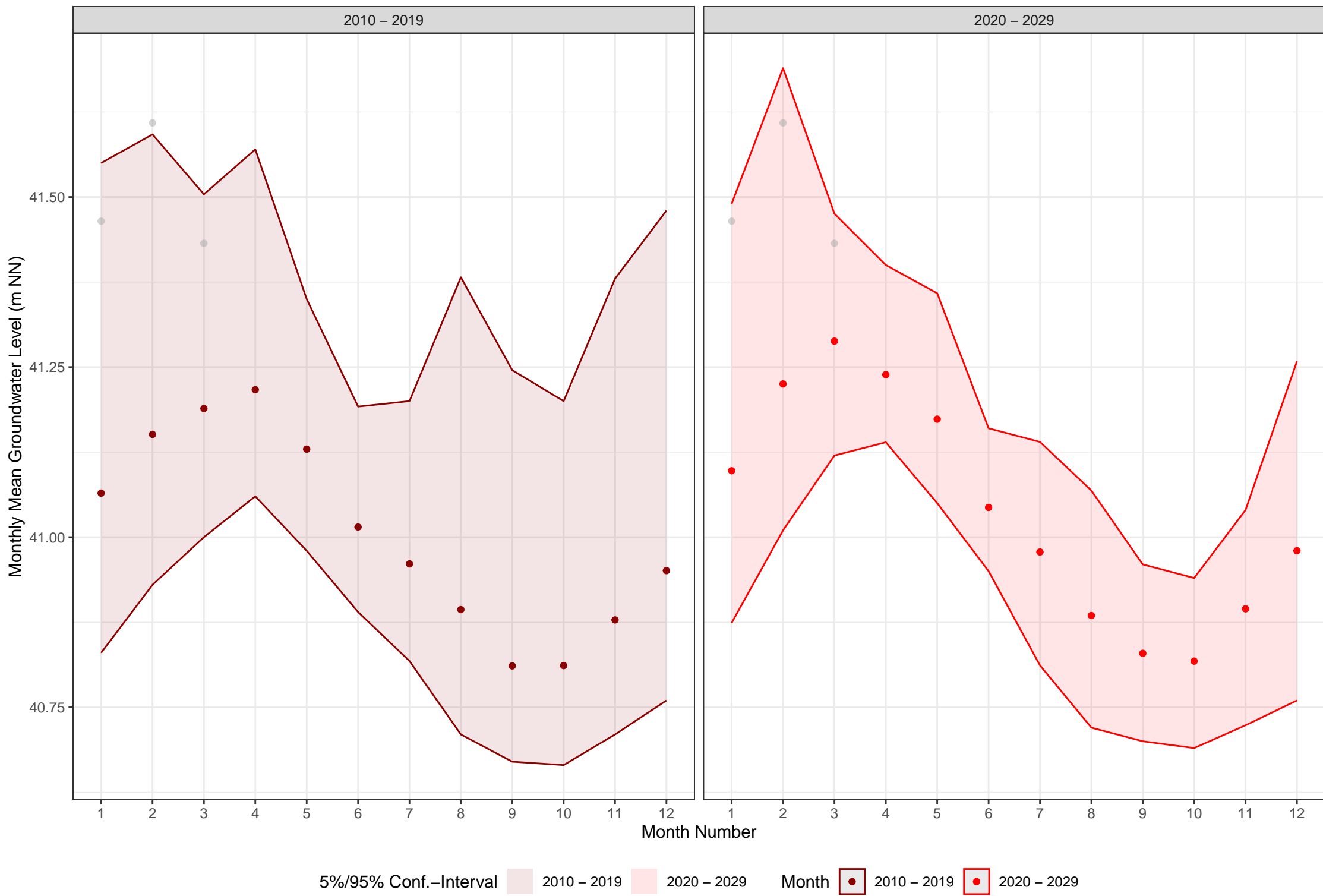
5%/95% Conf.-Interval 2010 - 2019 2020 - 2029 Month 2010 - 2019 2020 - 2029



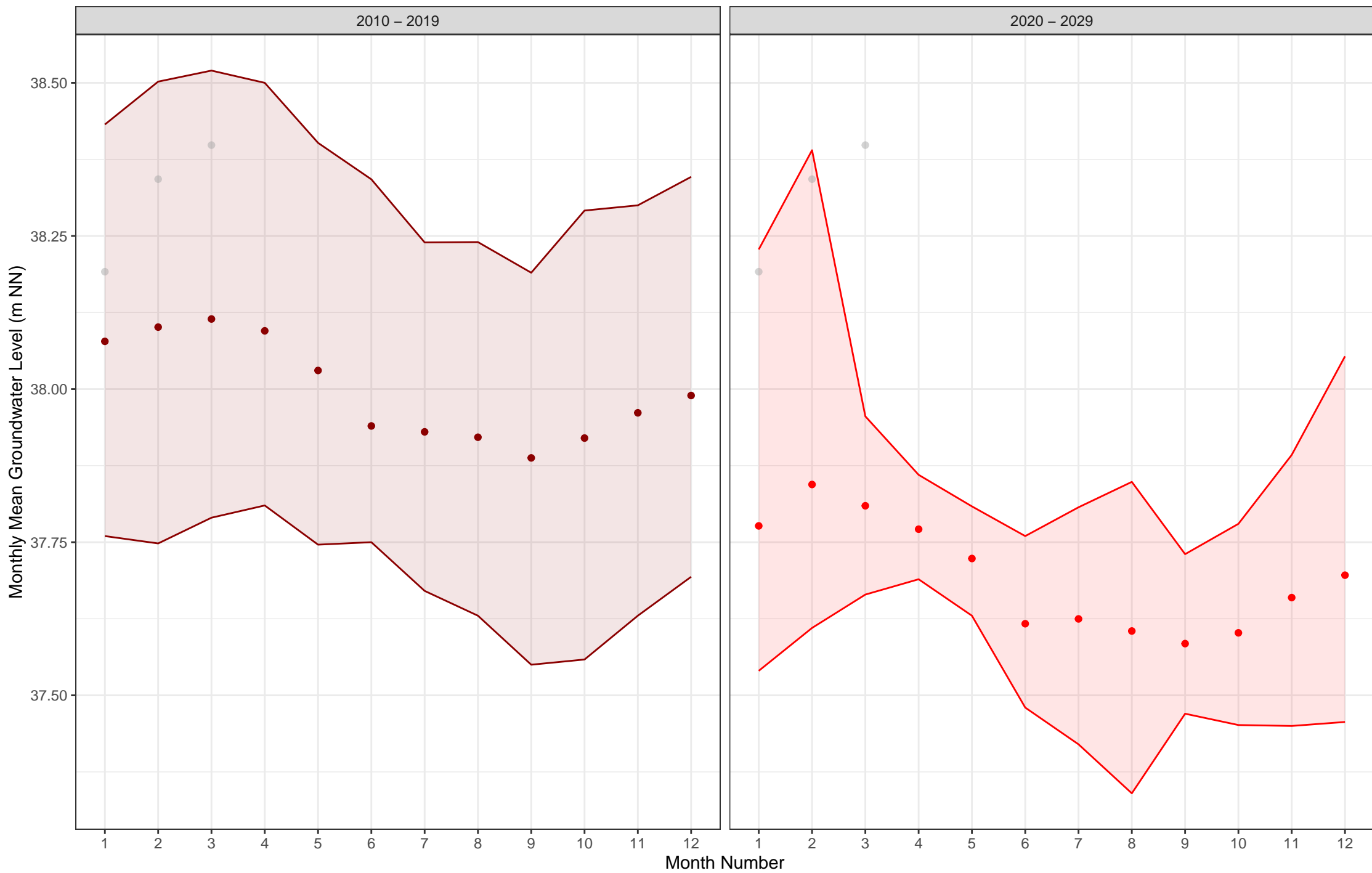
2604 (Pankow, Hauptgrundwasserleiter (GWL 1.3 + 2), gok: 53.8 m, fok-fuk: 27.0–29.0 m)



2605 (Pankow, Panketalgrundwasserleiter (GWL 1.2), gok: 43.8 m, fok-fuk: 4.0–6.0 m)



2606 (Marzahn–Hellersdorf, Hauptgrundwasserleiter (GWL 1.3 + 2), gok: 52.1 m, fok–fuk: 35.0–37.0 m)



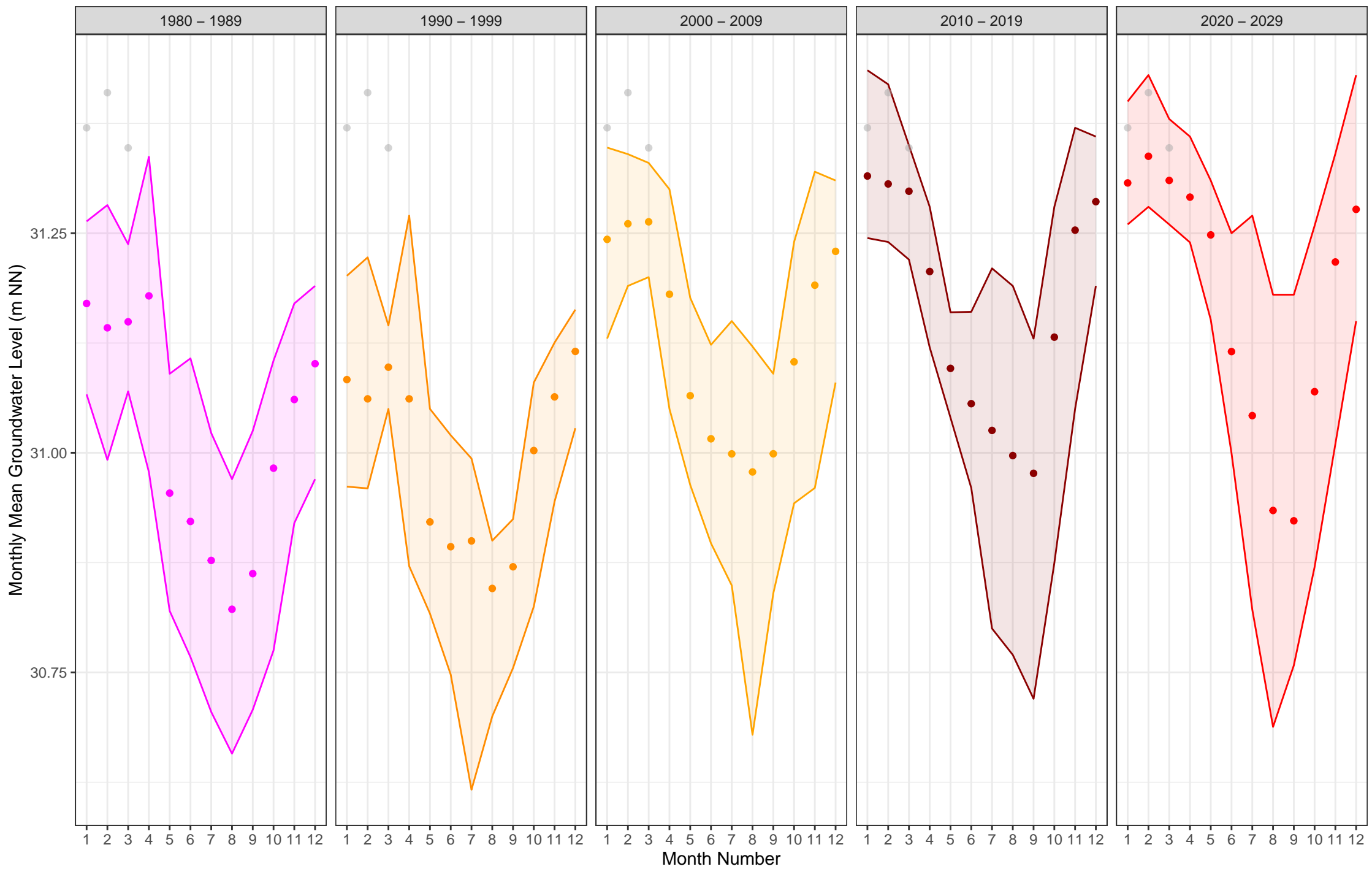
5%/95% Conf.-Interval 2010 - 2019 2020 - 2029 Month 2010 - 2019 2020 - 2029

2607 (Marzahn–Hellersdorf, Hauptgrundwasserleiter (GWL 1.3 + 2), gok: 48.8 m, fok–fuk: 42.0–44.0 m)



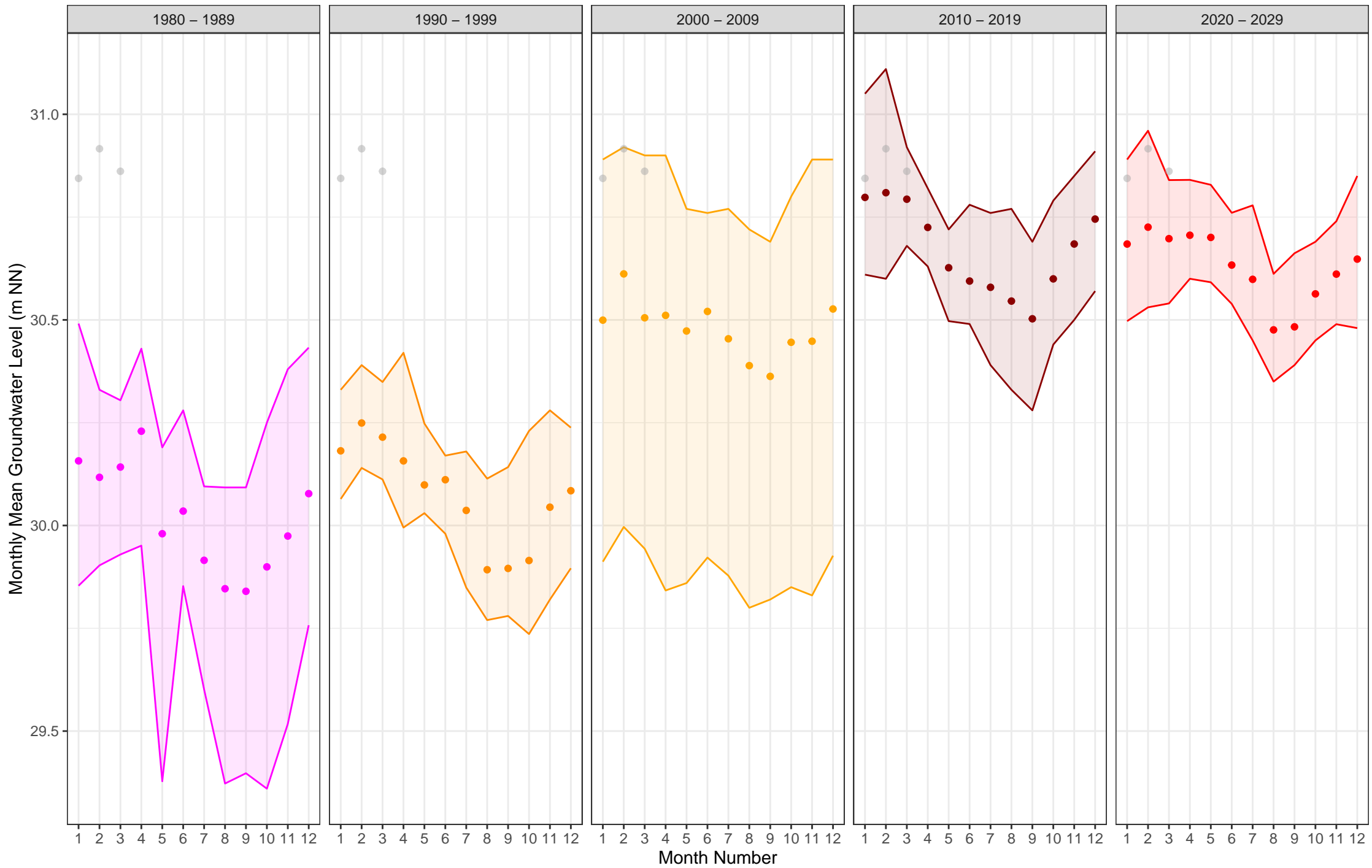
5%/95% Conf.-Interval 2010 - 2019 2020 - 2029 Month 2010 - 2019 2020 - 2029

3024 (Spandau, Hauptgrundwasserleiter (GWL 1.3 + 2), gok: 32.1 m, fok-fuk: 3.6–4.6 m)



% Conf.-Interval 1980 – 1989 1990 – 1999 2000 – 2009 2010 – 2019 2020 – 2029 Month 1980 – 1989 1990 – 1999 2000 – 2009 2010 – 2019

3025 (Spandau, Hauptgrundwasserleiter (GWL 1.3 + 2), gok: 32.1 m, fok-fuk: 27.1–28.1 m)

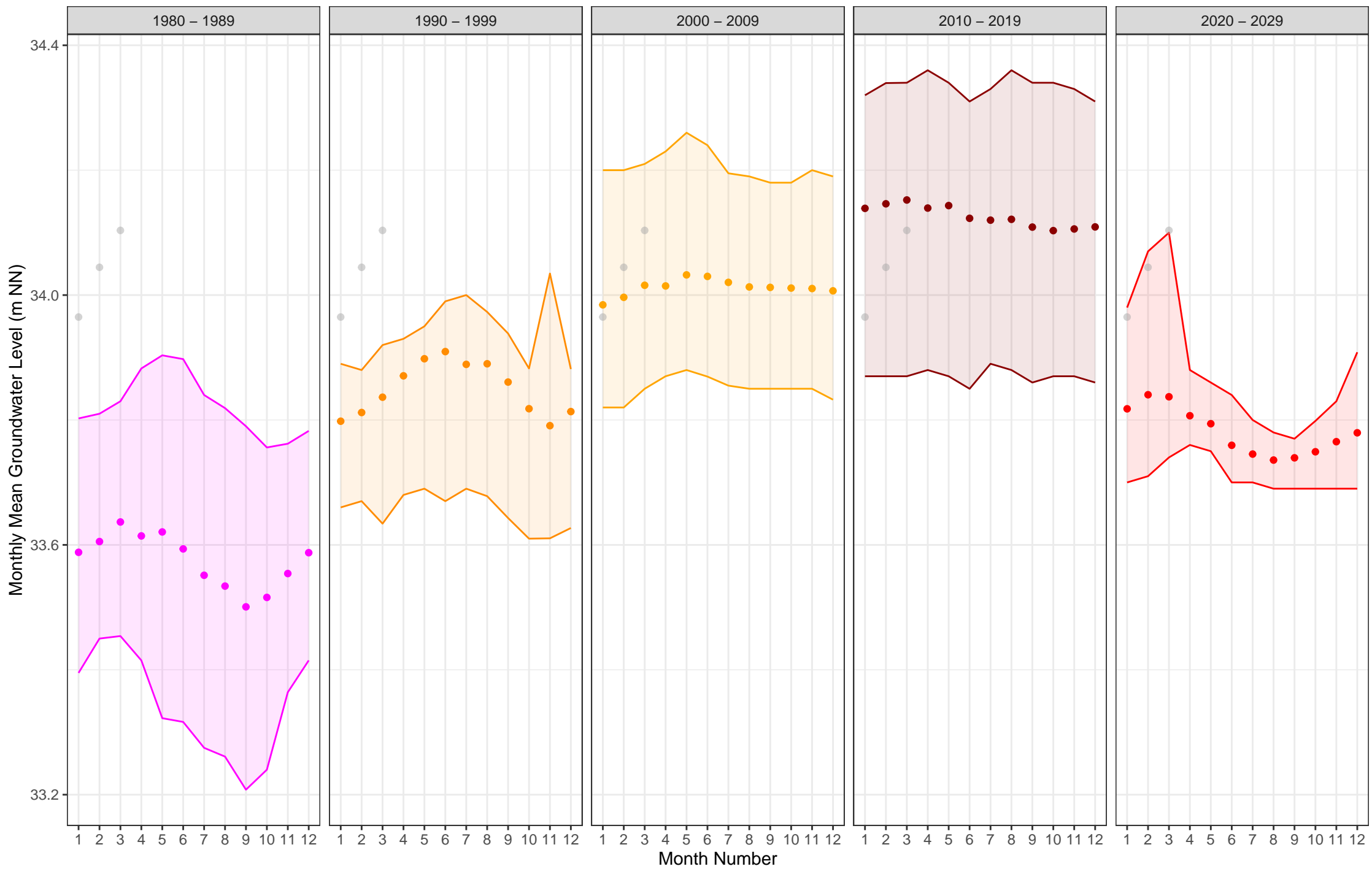


3033 (Steglitz–Zehlendorf, Hauptgrundwasserleiter (GWL 1.3 + 2), gok: 35.7 m, fok–fuk: 12.1–13.1 m)



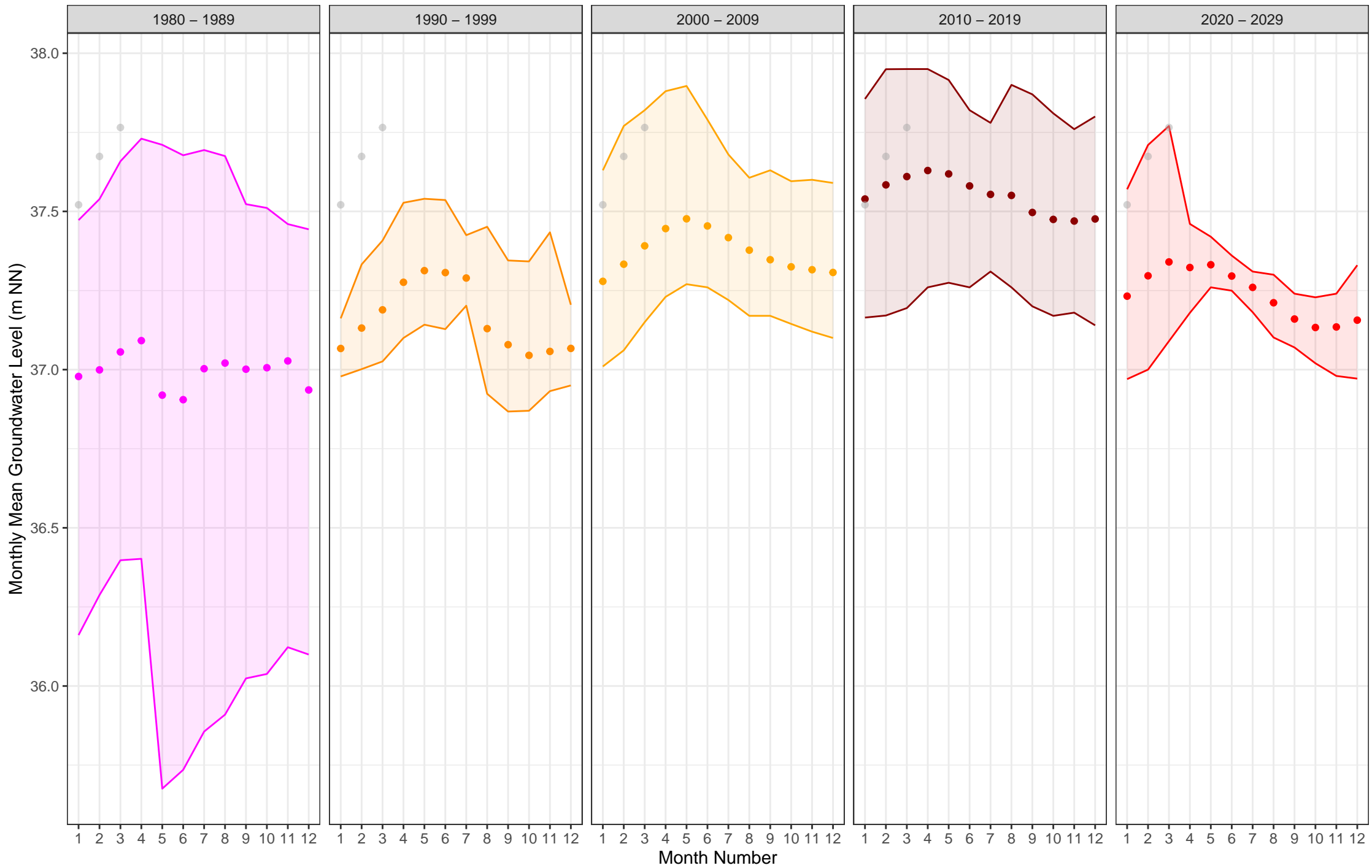
% Conf.-Interval 1980 - 1989 1990 - 1999 2000 - 2009 2010 - 2019 2020 - 2029 Month 1980 - 1989 1990 - 1999 2000 - 2009 2010 - 2019

3063 (Steglitz–Zehlendorf, Hauptgrundwasserleiter (GWL 1.3 + 2), gok: 38.6 m, fok–fuk: 20.0–21.0 m)



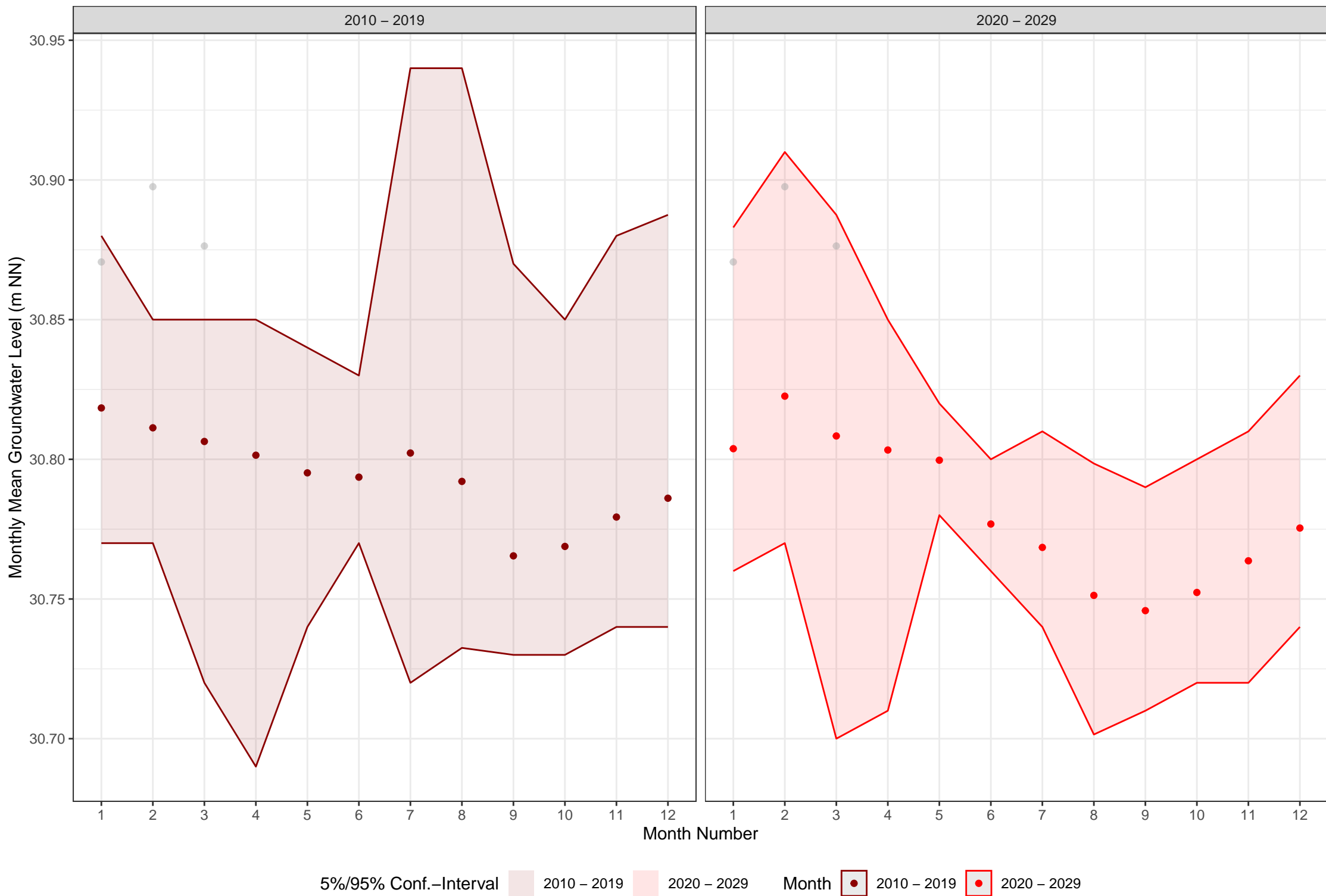


3097 (Mitte, Hauptgrundwasserleiter (GWL 1.3 + 2), gok: 41.5 m, fok-fuk: 14.4–16.4 m)

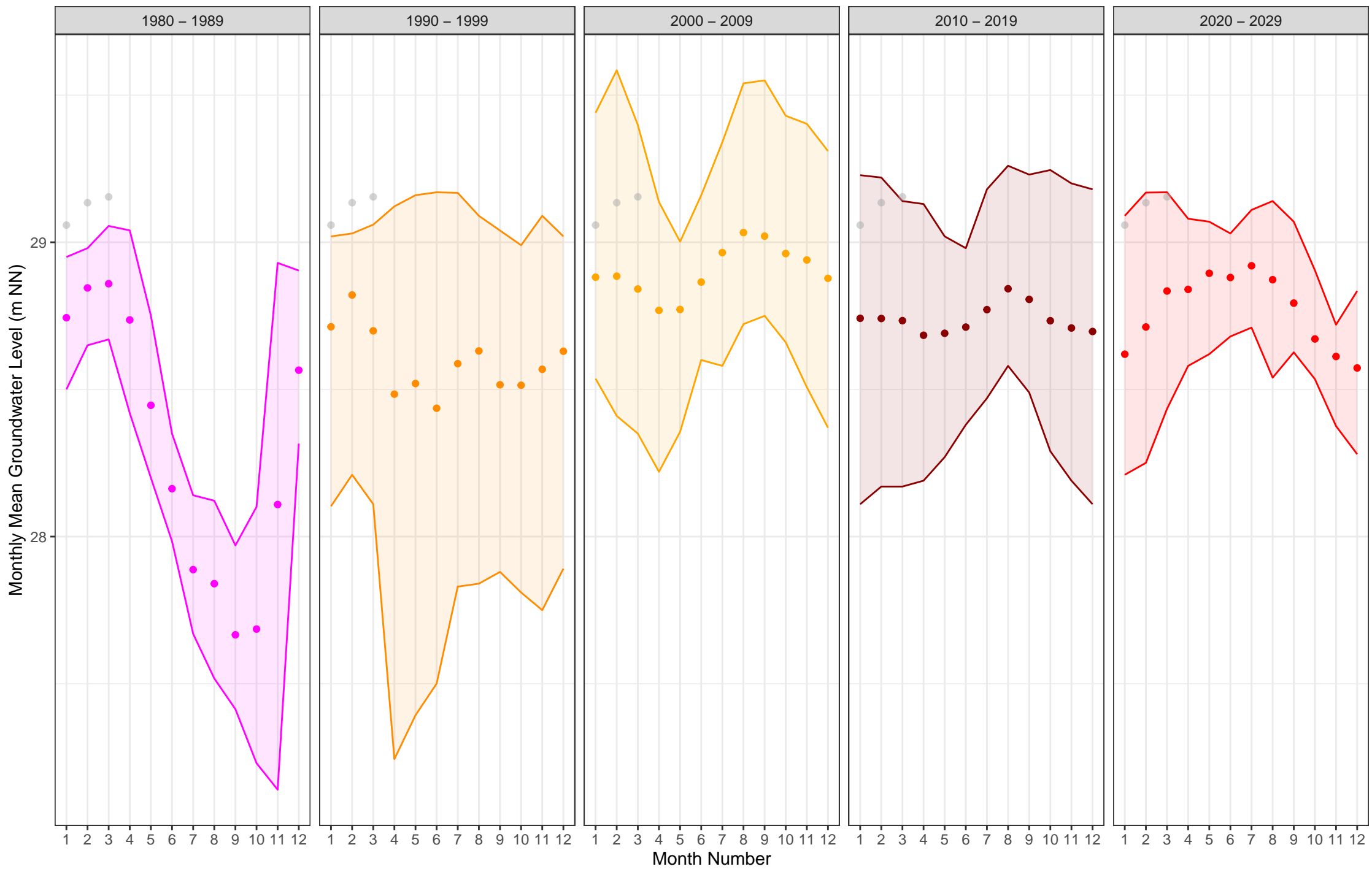


% Conf.-Interval    1980 - 1989    1990 - 1999    2000 - 2009    2010 - 2019    2020 - 2029    Month    1980 - 1989    1990 - 1999    2000 - 2009    2010 - 2019

3133 (Mitte, Tertiäre GW-Leiter (GWL 4), gok: 34.1 m, fok-fuk: 96.0–98.0 m)

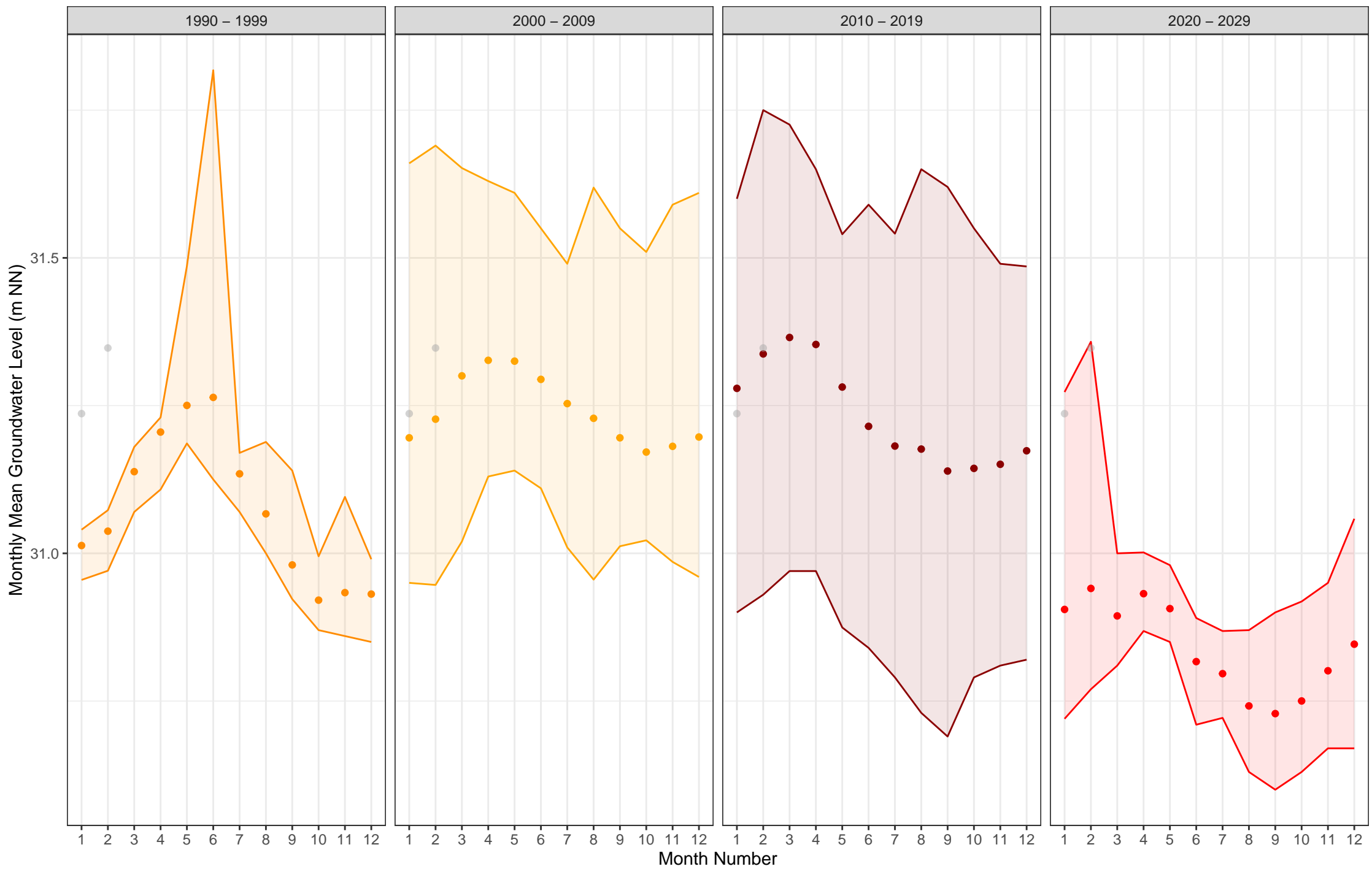


3137 (Spandau, Hauptgrundwasserleiter (GWL 1.3 + 2), gok: 32.3 m, fok-fuk: 4.0–5.0 m)



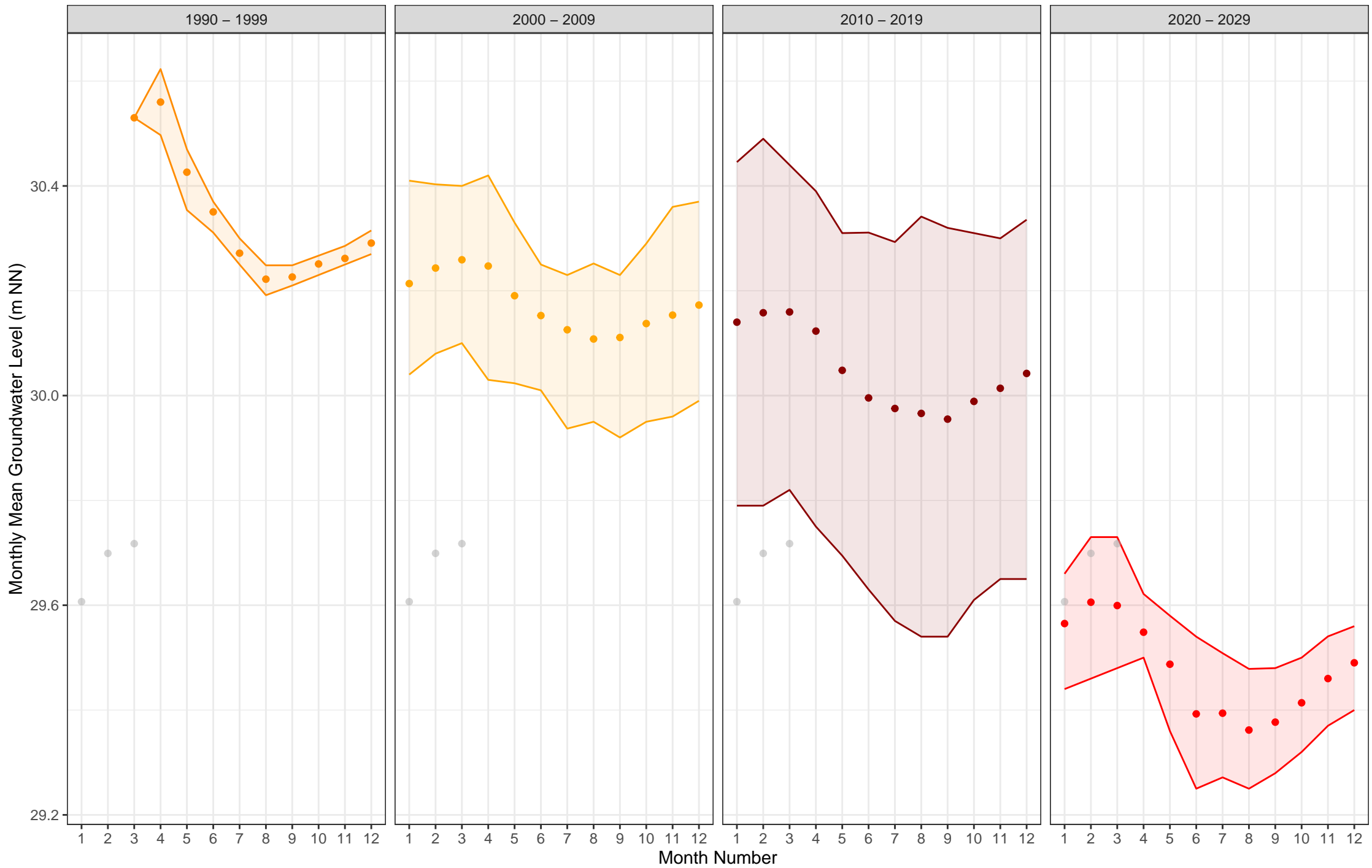
Conf.-Interval 1980 - 1989 1990 - 1999 2000 - 2009 2010 - 2019 2020 - 2029 Month 1980 - 1989 1990 - 1999 2000 - 2009 2010 - 2019 2020 - 2029

3144 (Steglitz–Zehlendorf, Hauptgrundwasserleiter (GWL 1.3 + 2), gok: 37.6 m, fok–fuk: 17.0–20.0 m)



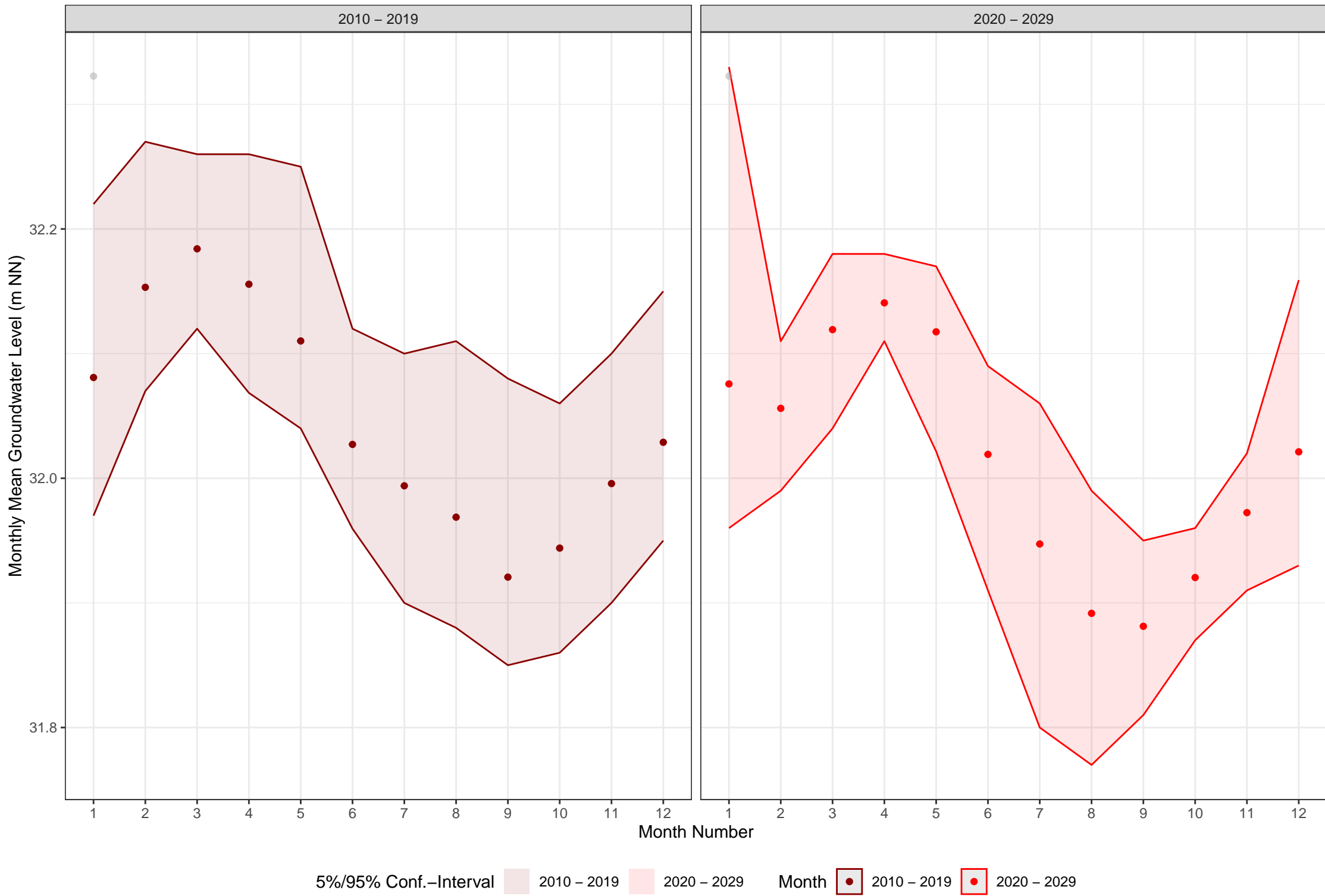
5%/95% Conf.-Interval    1990 – 1999    2000 – 2009    2010 – 2019    2020 – 2029    Month    1990 – 1999    2000 – 2009    2010 – 2019    2020 – 2029

3154 (Spandau, Hauptgrundwasserleiter (GWL 1.3 + 2), gok: 40.9 m, fok-fuk: 21.0–23.0 m)

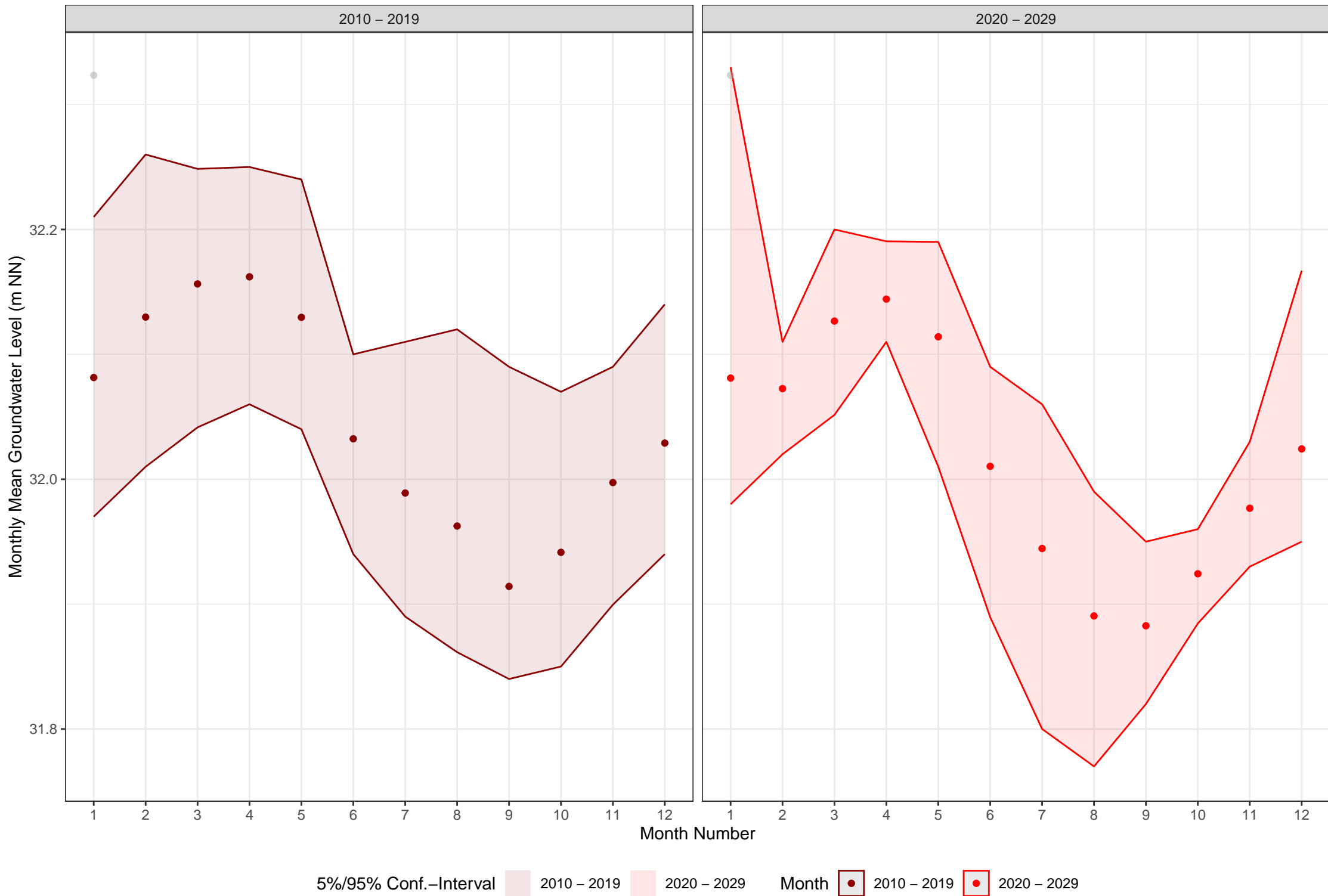


5%/95% Conf.-Interval    1990 - 1999    2000 - 2009    2010 - 2019    2020 - 2029    Month    1990 - 1999    2000 - 2009    2010 - 2019    2020 - 2029

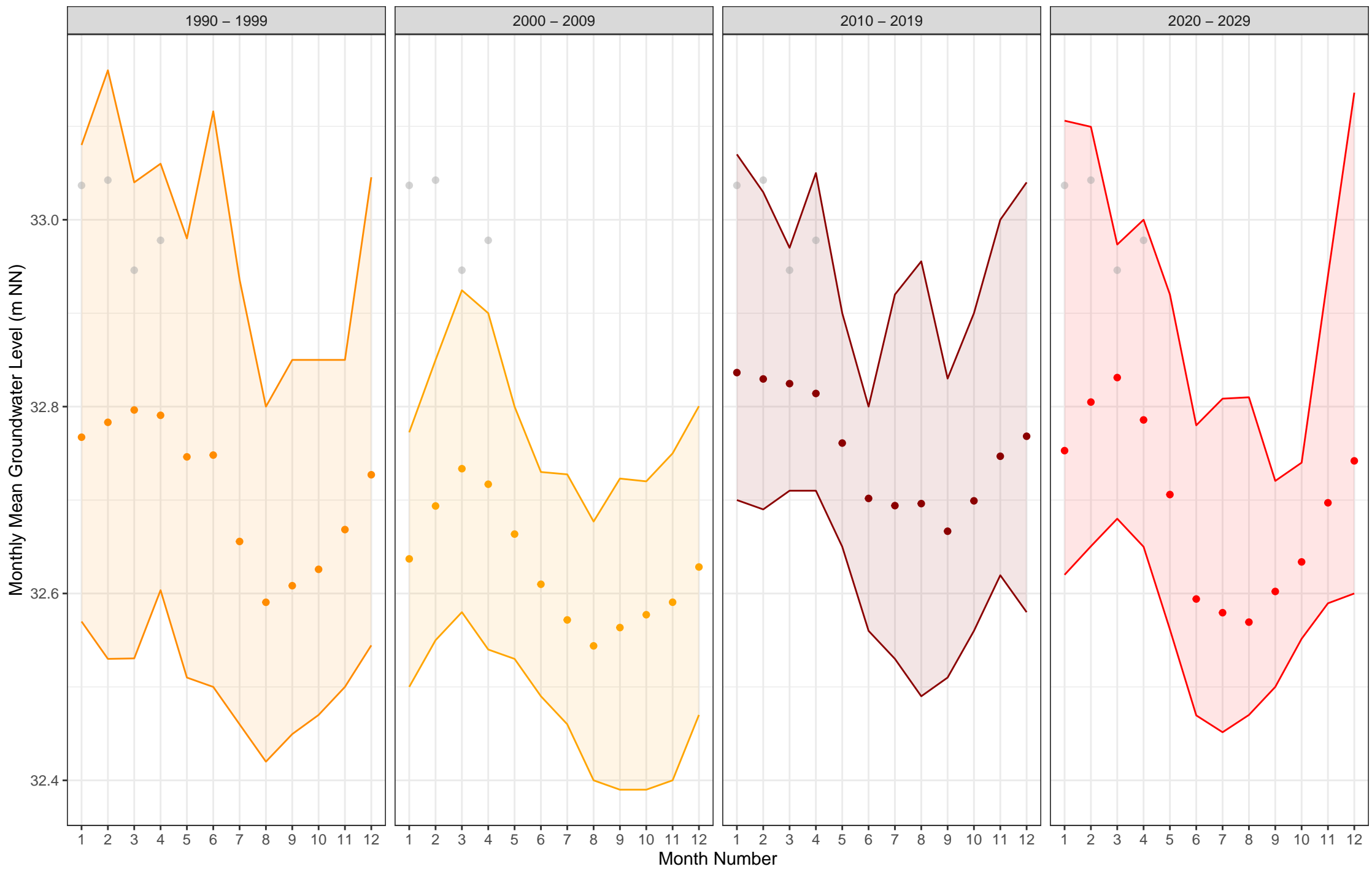
3155 (Treptow–Köpenick, Hauptgrundwasserleiter (GWL 1.3 + 2), gok: 34.9 m, fok–fuk: 3.5–10.4 m)



3156 (Treptow–Köpenick, Hauptgrundwasserleiter (GWL 1.3 + 2), gok: 34.9 m, fok-fuk: 31.0–40.0 m)



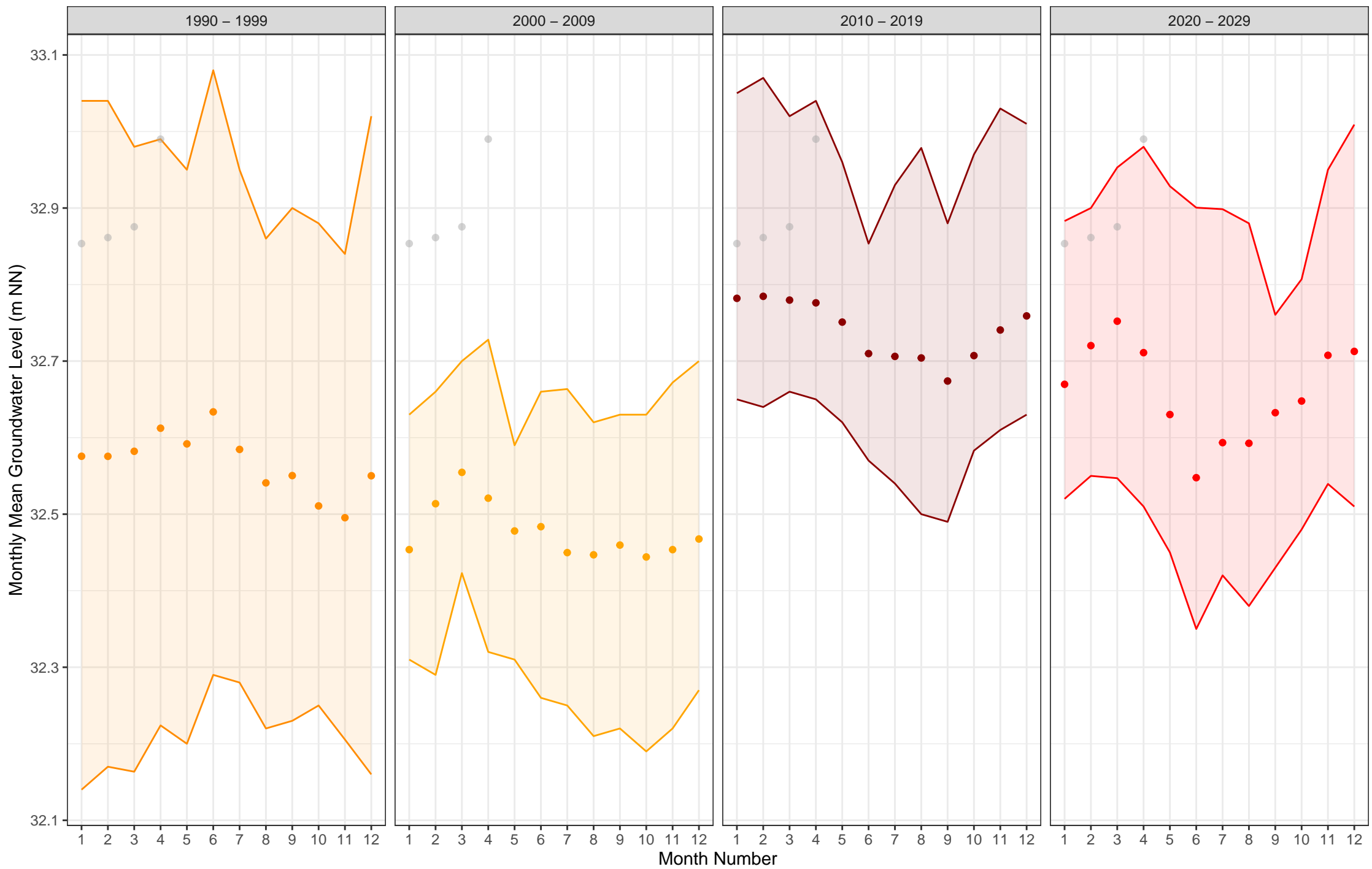
3211 (Neukölln, Hauptgrundwasserleiter (GWL 1.3 + 2), gok: 35.6 m, fok-fuk: 2.8–3.8 m)



5%/95% Conf.-Interval 1990 – 1999 2000 – 2009 2010 – 2019 2020 – 2029 Month 1990 – 1999 2000 – 2009 2010 – 2019 2020 – 2029

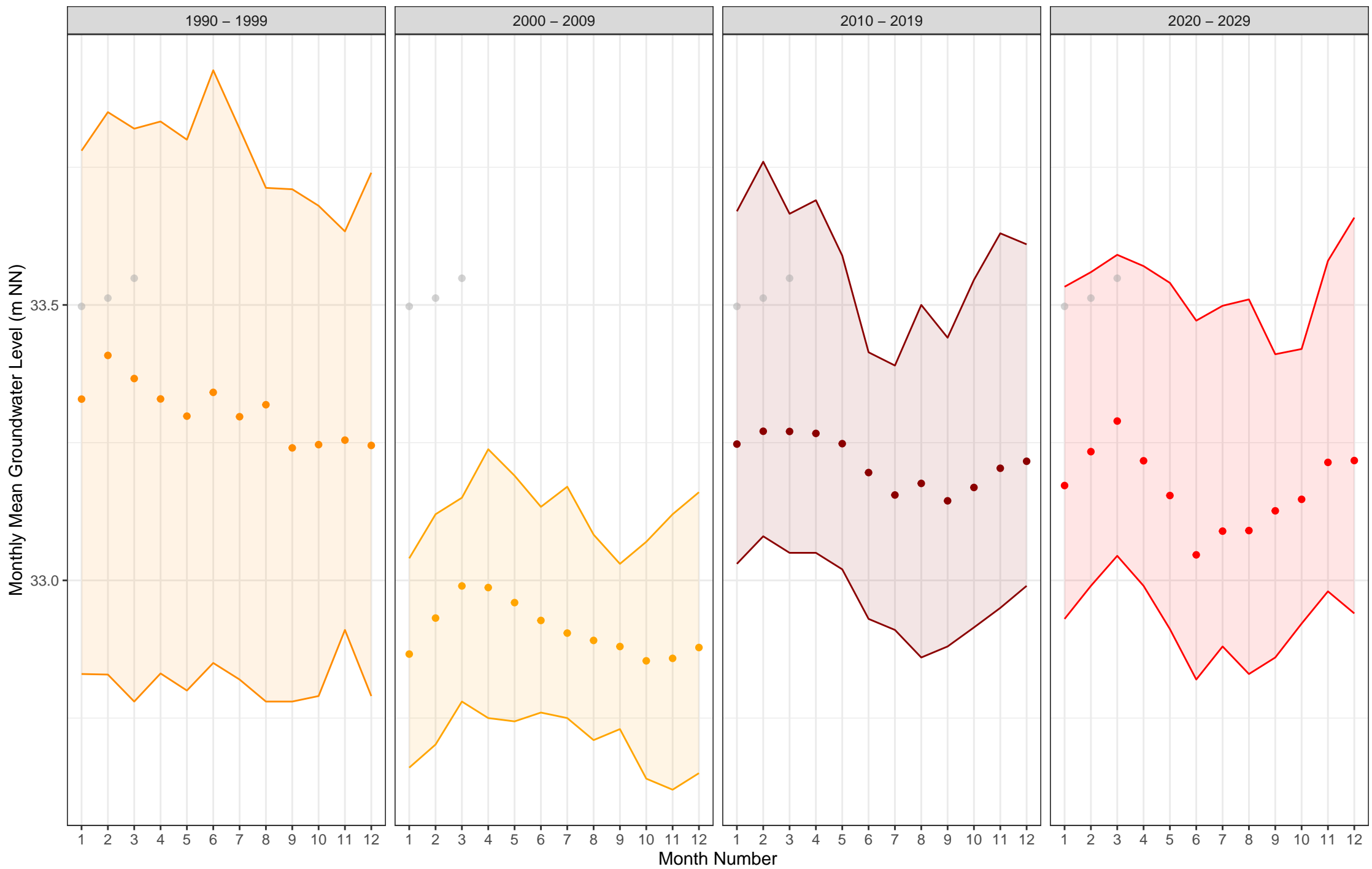


3212 (Neukölln, Hauptgrundwasserleiter (GWL 1.3 + 2), gok: 35.9 m, fok-fuk: 3.5–4.5 m)



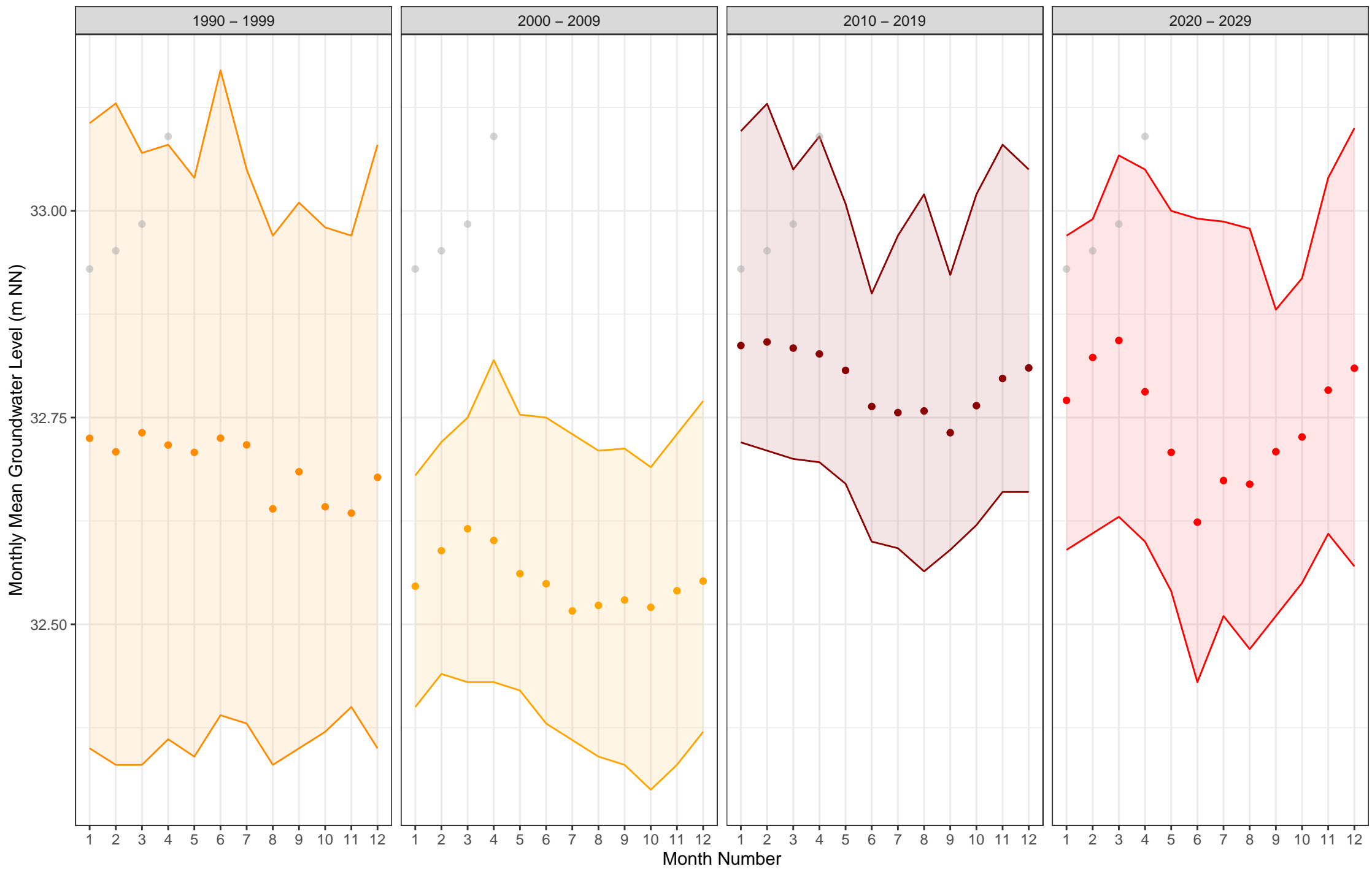
5%/95% Conf.-Interval    1990 – 1999    2000 – 2009    2010 – 2019    2020 – 2029    Month    1990 – 1999    2000 – 2009    2010 – 2019    2020 – 2029

3213 (Neukölln, Hauptgrundwasserleiter (GWL 1.3 + 2), gok: 36.8 m, fok-fuk: 3.5–4.5 m)



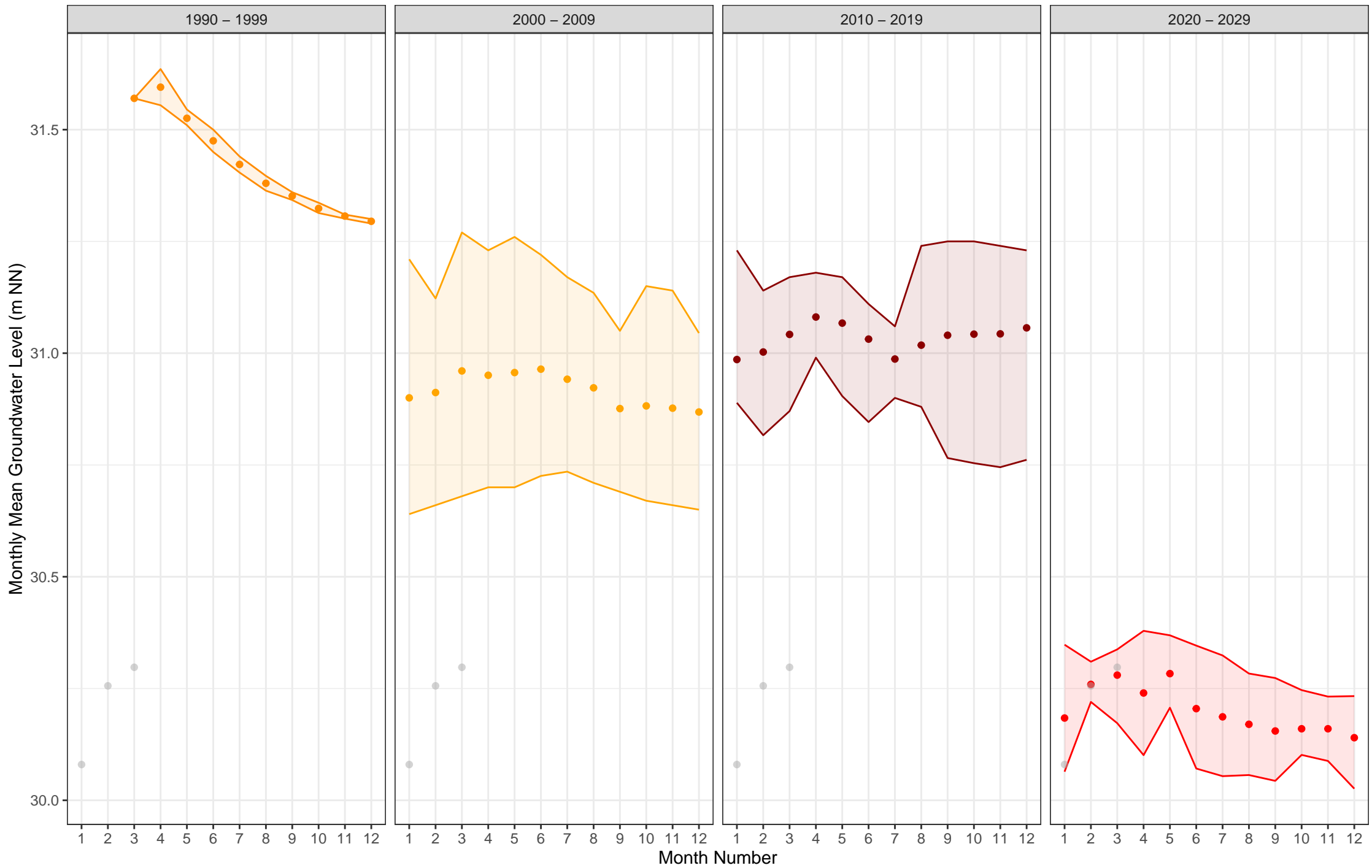
5%/95% Conf.-Interval    1990 – 1999    2000 – 2009    2010 – 2019    2020 – 2029    Month    1990 – 1999    2000 – 2009    2010 – 2019    2020 – 2029

3215 (Neukölln, Hauptgrundwasserleiter (GWL 1.3 + 2), gok: 35.7 m, fok-fuk: 5.0–7.0 m)



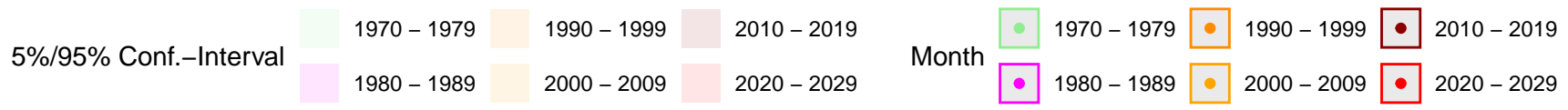
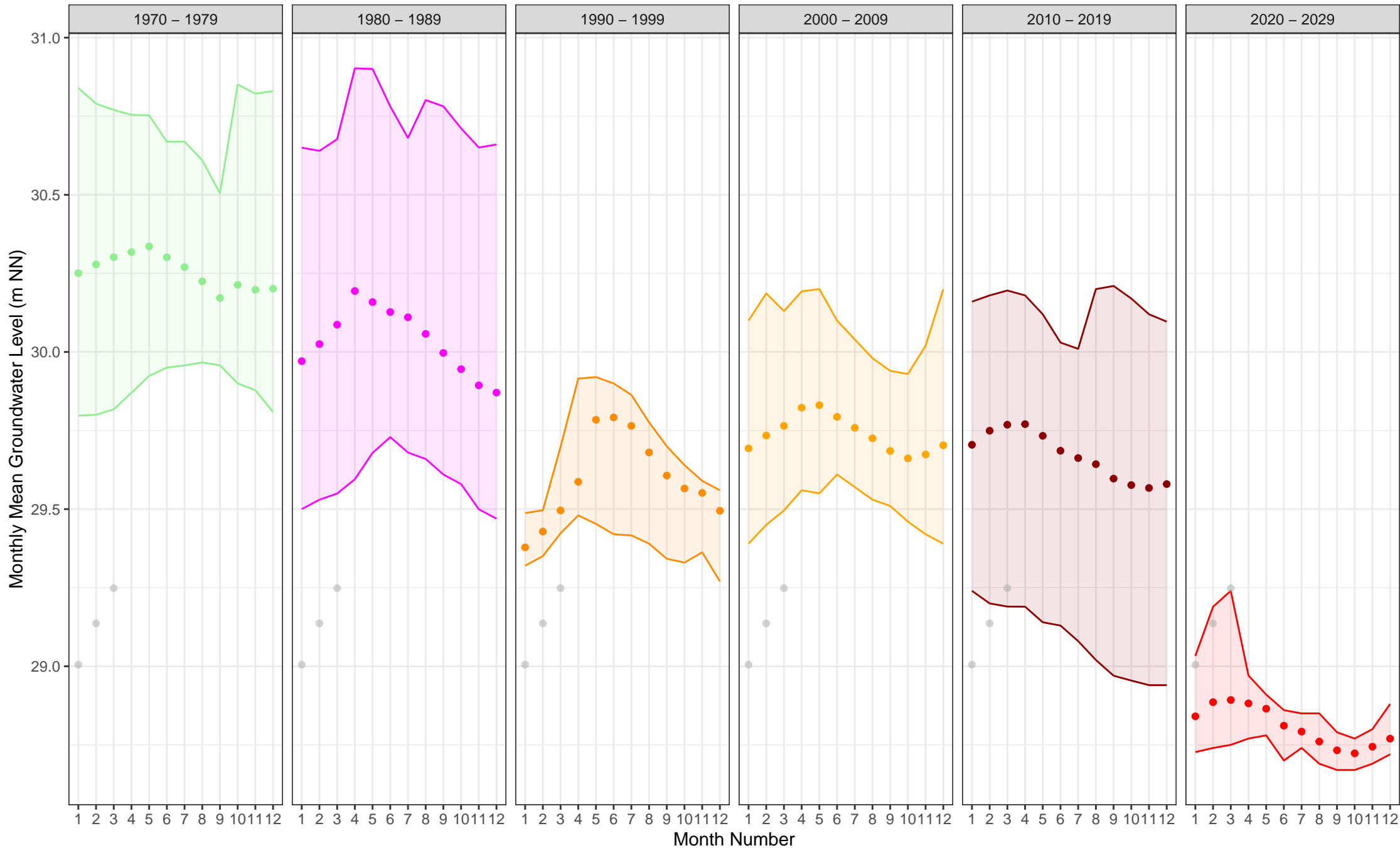
5%/95% Conf.-Interval    1990 – 1999    2000 – 2009    2010 – 2019    2020 – 2029    Month    1990 – 1999    2000 – 2009    2010 – 2019    2020 – 2029

3216 (Spandau, lokal ausgebildeter Grundwasserkörper, gok: 40.7 m, fok-fuk: 10.9–11.9 m)

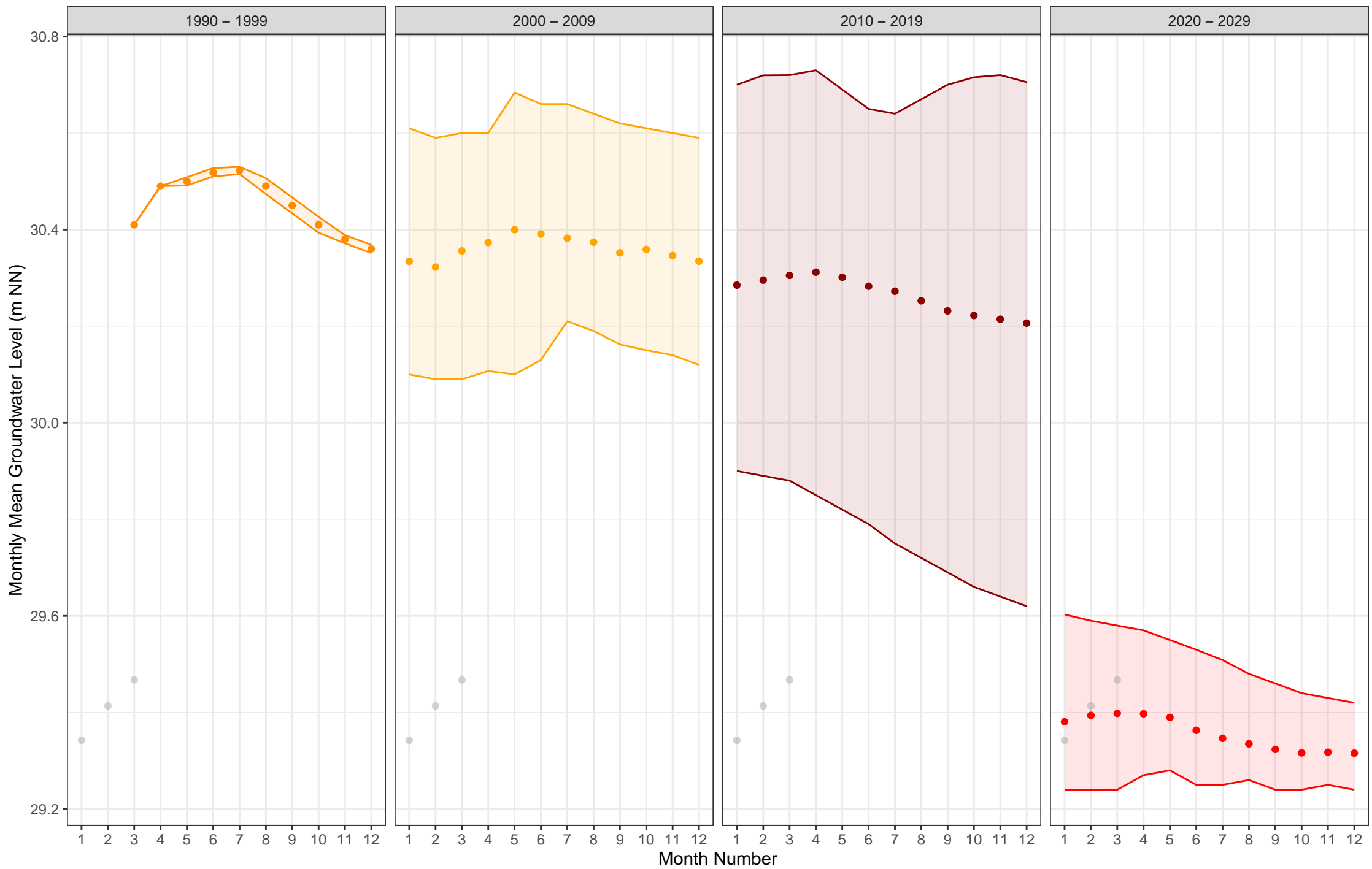


5%/95% Conf.-Interval 1990 - 1999 2000 - 2009 2010 - 2019 2020 - 2029 Month 1990 - 1999 2000 - 2009 2010 - 2019 2020 - 2029

3315 (Spandau, Hauptgrundwasserleiter (GWL 1.3 + 2), gok: 34.6 m, fok-fuk: 30.0–32.0 m)

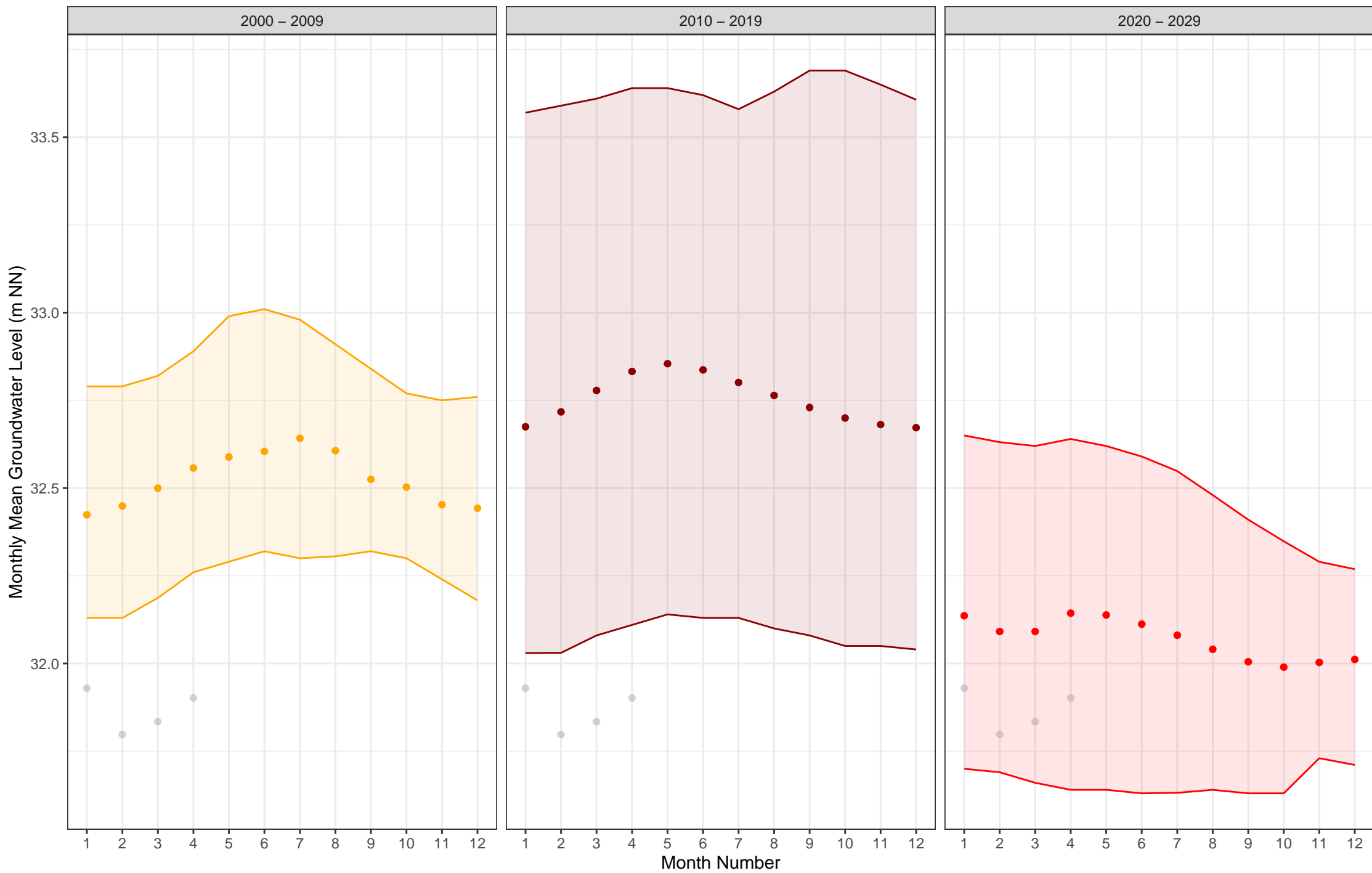


# 3316 (Spandau, Hauptgrundwasserleiter (GWL 1.3 + 2), gok: 40.3 m, fok-fuk: 26.0–28.0 m)



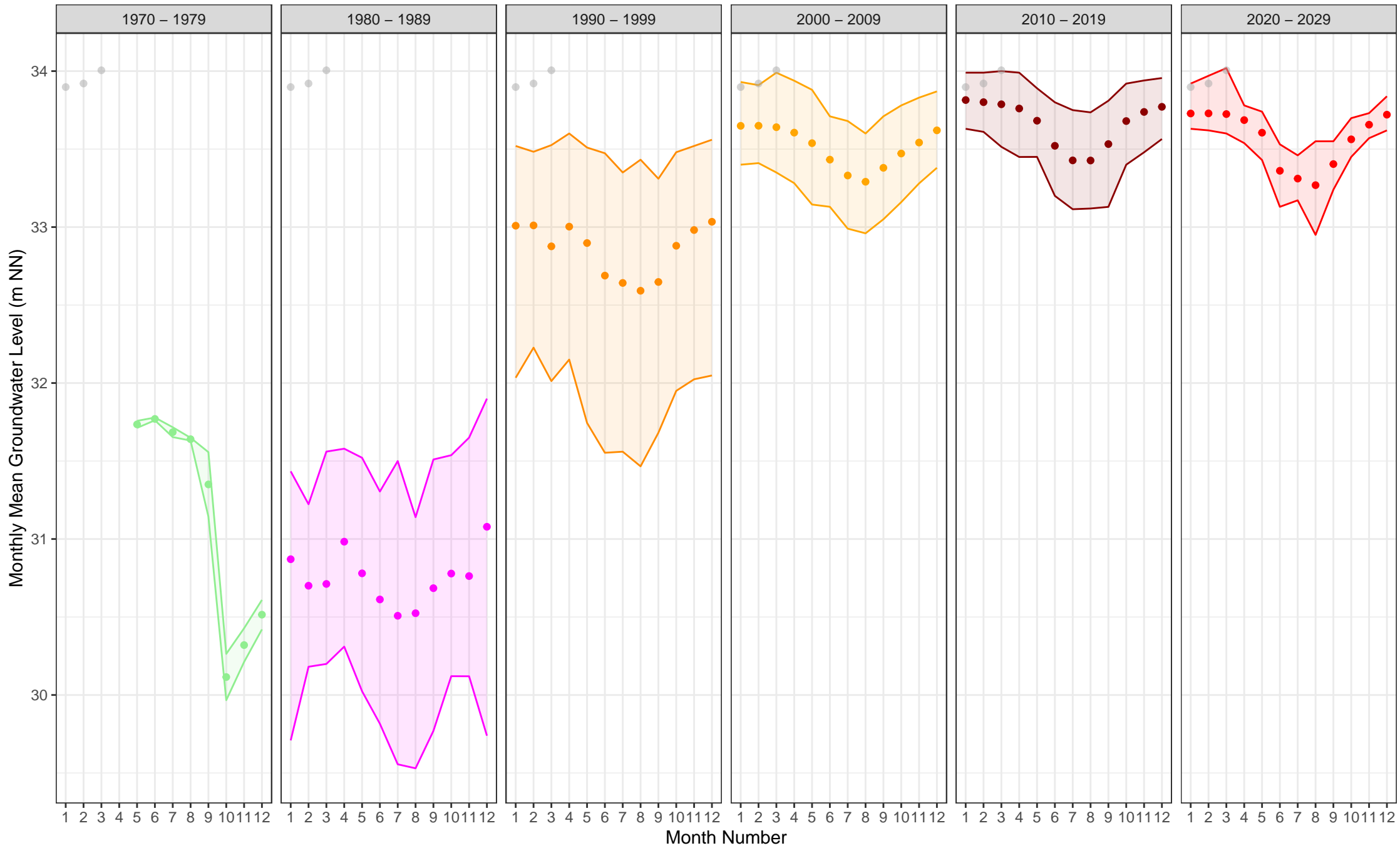
5%/95% Conf.-Interval    1990 - 1999    2000 - 2009    2010 - 2019    2020 - 2029    Month    1990 - 1999    2000 - 2009    2010 - 2019    2020 - 2029

3354 (Treptow-Köpenick, Hauptgrundwasserleiter (GWL 1.3 + 2), gok: 39.4 m, fok-fuk: 17.1-19.1 m)



Month ● 2000 - 2009 ● 2010 - 2019 ● 2020 - 2029    5%/95% Conf.-Interval  2000 - 2009  2010 - 2019  2020 - 2029

3355 (Mitte, Tertiäre GW-Leiter (GWL 4), gok: 35.5 m, fok-fuk: 66.0–67.0 m)



5%/95% Conf.-Interval

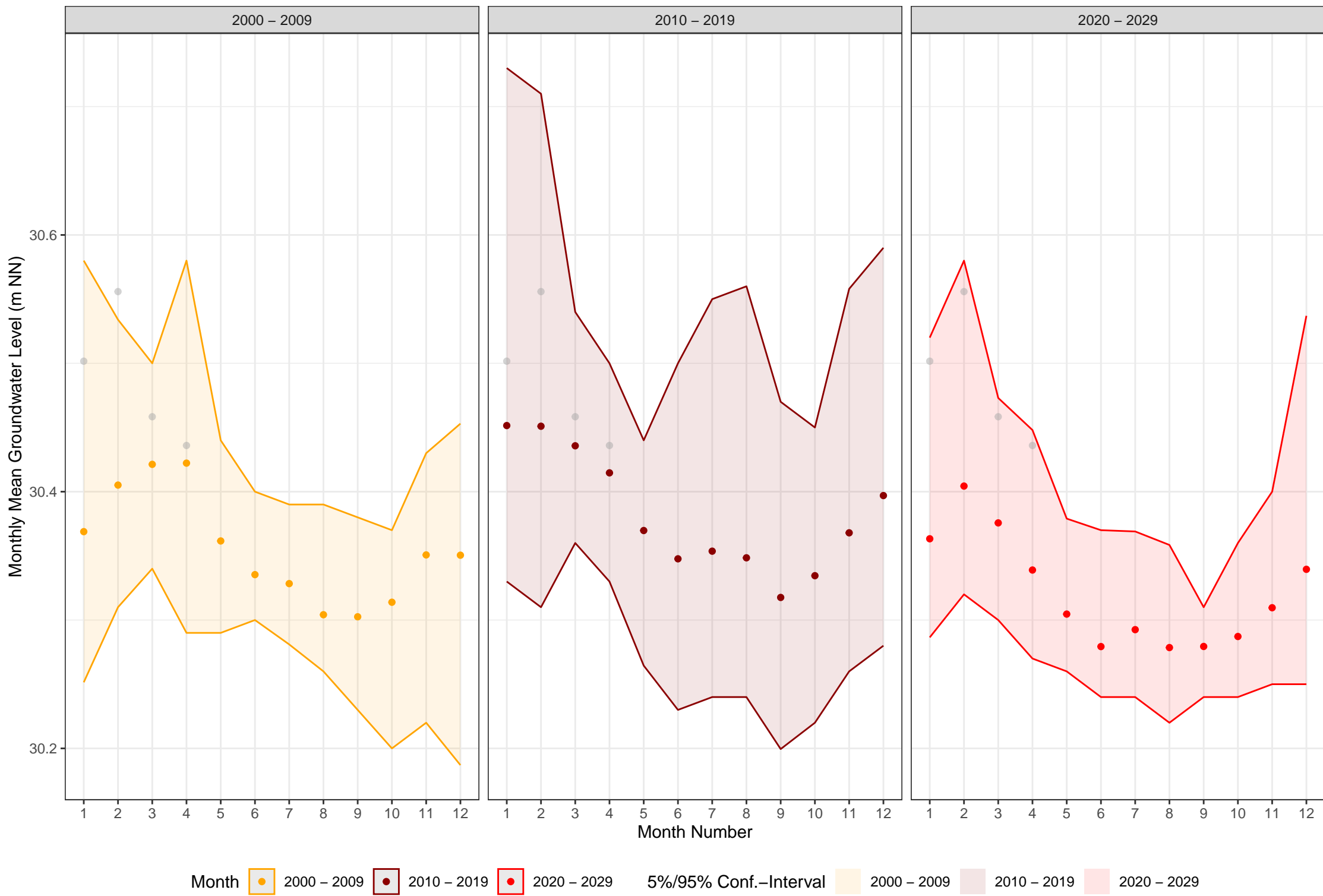
<span style="display: inline-block; width: 15px; height: 15px; background-color: #d9ead3; border: 1px solid black; margin-right: 5px;"></span> 1970 – 1979	<span style="display: inline-block; width: 15px; height: 15px; background-color: #fce4d6; border: 1px solid black; margin-right: 5px;"></span> 1980 – 1989	<span style="display: inline-block; width: 15px; height: 15px; background-color: #f4cccc; border: 1px solid black; margin-right: 5px;"></span> 1990 – 1999	<span style="display: inline-block; width: 15px; height: 15px; background-color: #f08080; border: 1px solid black; margin-right: 5px;"></span> 2000 – 2009	<span style="display: inline-block; width: 15px; height: 15px; background-color: #e6b0aa; border: 1px solid black; margin-right: 5px;"></span> 2010 – 2019	<span style="display: inline-block; width: 15px; height: 15px; background-color: #d9534f; border: 1px solid black; margin-right: 5px;"></span> 2020 – 2029
--	--	--	--	--	--

Month

<span style="display: inline-block; width: 15px; height: 15px; background-color: #90ee90; border: 1px solid black; border-radius: 50%; margin-right: 5px;"></span> 1970 – 1979	<span style="display: inline-block; width: 15px; height: 15px; background-color: #ffcc99; border: 1px solid black; border-radius: 50%; margin-right: 5px;"></span> 1980 – 1989	<span style="display: inline-block; width: 15px; height: 15px; background-color: #ff9966; border: 1px solid black; border-radius: 50%; margin-right: 5px;"></span> 1990 – 1999	<span style="display: inline-block; width: 15px; height: 15px; background-color: #ffcc99; border: 1px solid black; border-radius: 50%; margin-right: 5px;"></span> 2000 – 2009	<span style="display: inline-block; width: 15px; height: 15px; background-color: #993333; border: 1px solid black; border-radius: 50%; margin-right: 5px;"></span> 2010 – 2019	<span style="display: inline-block; width: 15px; height: 15px; background-color: #ff3333; border: 1px solid black; border-radius: 50%; margin-right: 5px;"></span> 2020 – 2029
--	--	--	--	--	--



3356 (Charlottenburg–Wilmerdorf, Hauptgrundwasserleiter (GWL 1.3 + 2), gok: 31.9 m, fok–fuk: 1.0–15.0 m)

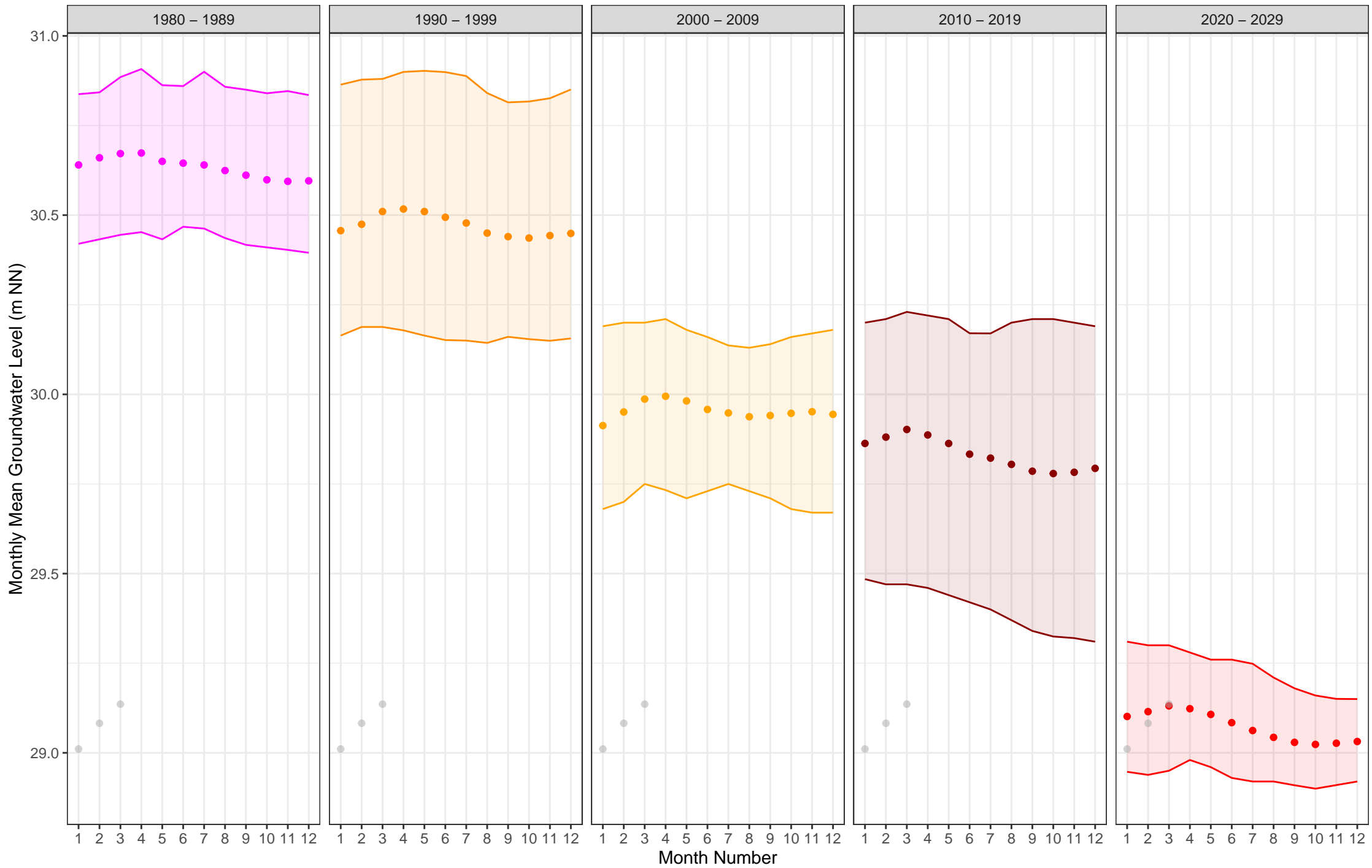


3357 (Charlottenburg–Wilmerdorf, Hauptgrundwasserleiter (GWL 1.3 + 2), gok: 32.1 m, fok–fuk: 1.0–15.0 m)



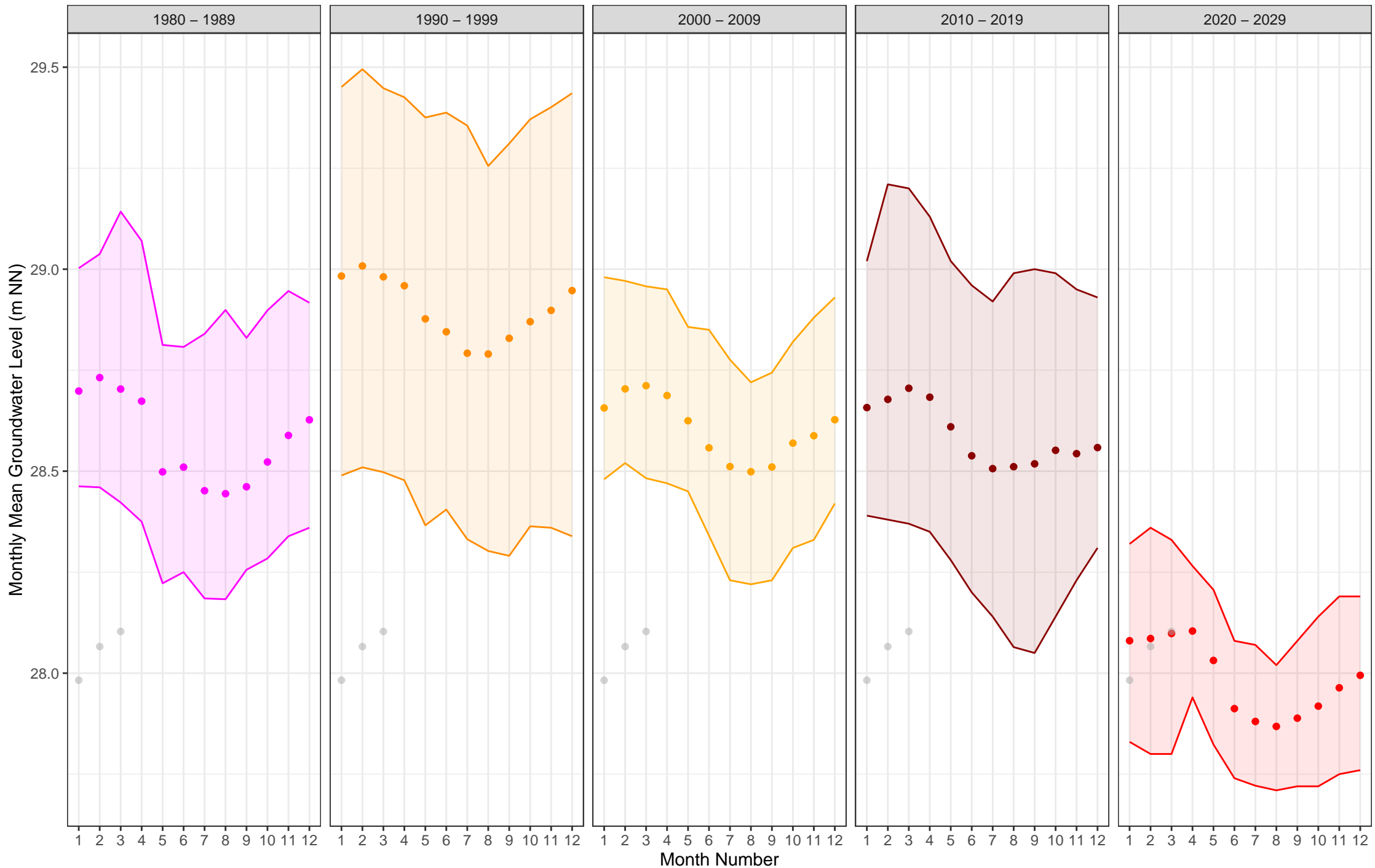
Month ● 2000 – 2009 ● 2010 – 2019 ● 2020 – 2029    5%/95% Conf.–Interval  2000 – 2009  2010 – 2019  2020 – 2029

4003 (Spandau, Hauptgrundwasserleiter (GWL 1.3 + 2), gok: 45.2 m, fok-fuk: 22.6–25.6 m)



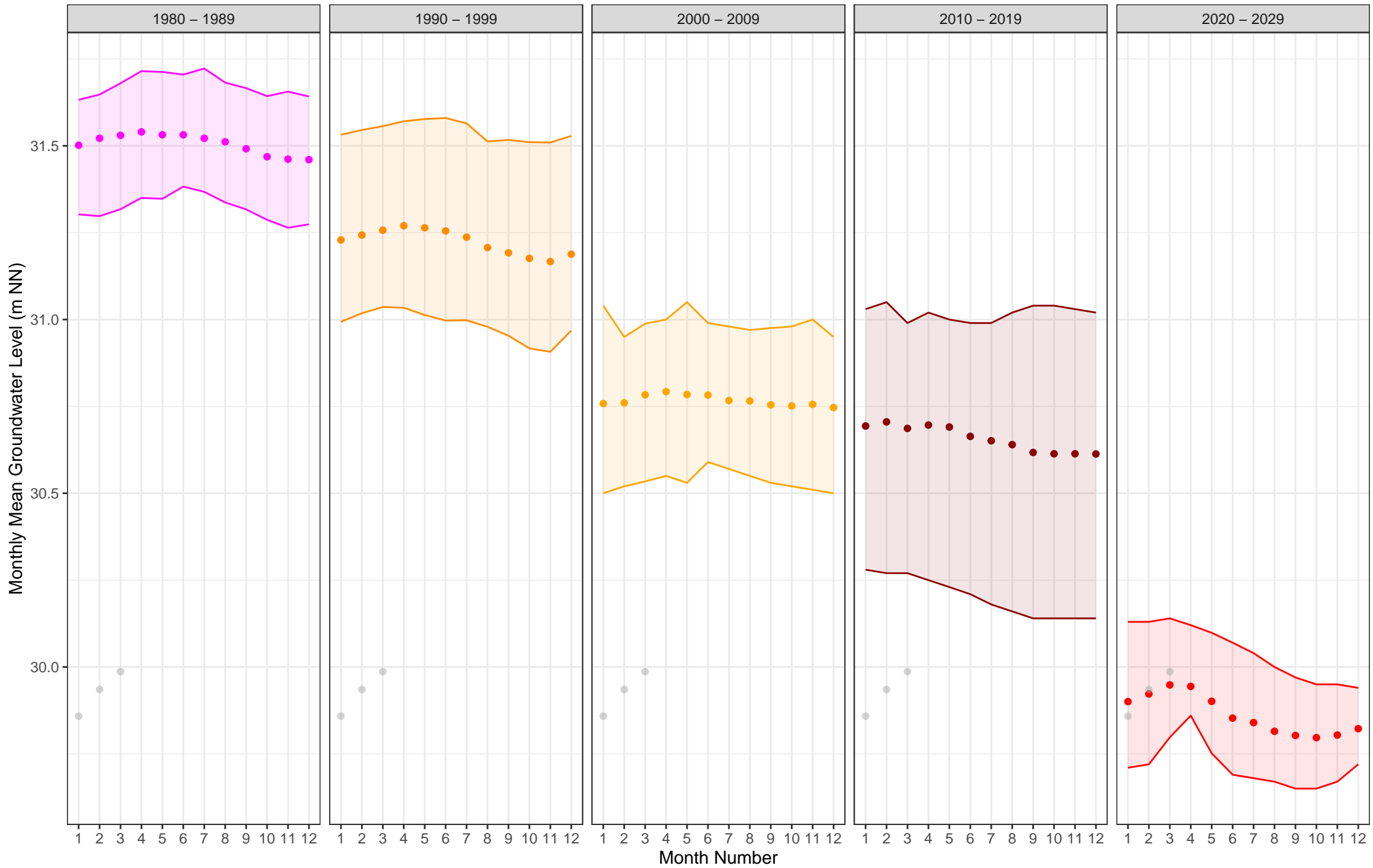
% Conf.-Interval    1980 - 1989    1990 - 1999    2000 - 2009    2010 - 2019    2020 - 2029    Month    1980 - 1989    1990 - 1999    2000 - 2009    2010 - 2019

4005 (Spandau, Hauptgrundwasserleiter (GWL 1.3 + 2), gok: 49.7 m, fok-fuk: 35.7–39.7 m)



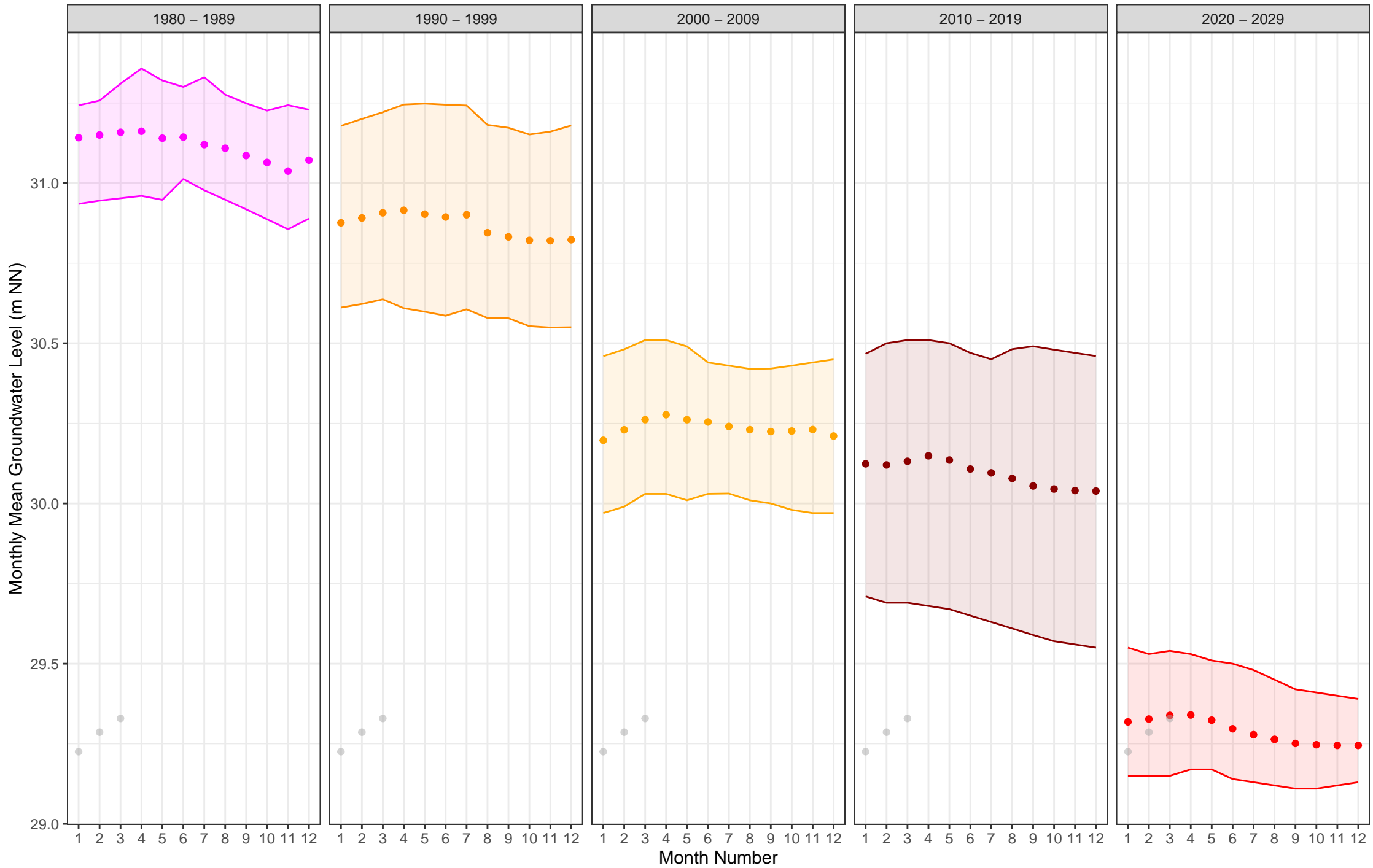
% Conf.-Interval    1980 - 1989    1990 - 1999    2000 - 2009    2010 - 2019    2020 - 2029    Month    1980 - 1989    1990 - 1999    2000 - 2009    2010 - 2019

4006 (Spandau, Hauptgrundwasserleiter (GWL 1.3 + 2), gok: 40.3 m, fok-fuk: 8.5-18.5 m)



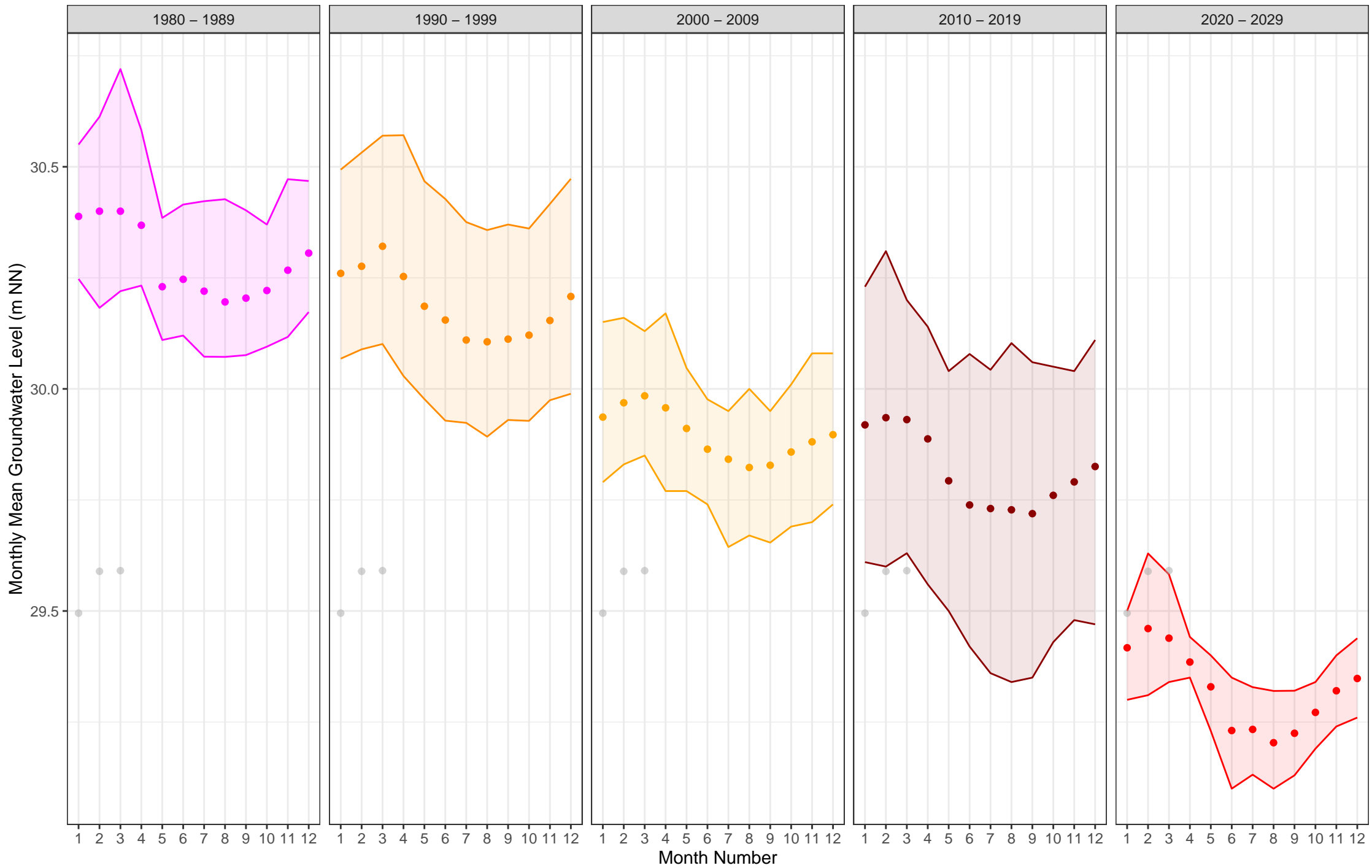
% Conf.-Interval 1980 - 1989 1990 - 1999 2000 - 2009 2010 - 2019 2020 - 2029 Month 1980 - 1989 1990 - 1999 2000 - 2009 2010 - 2019

4008 (Spandau, Hauptgrundwasserleiter (GWL 1.3 + 2), gok: 40.2 m, fok-fuk: 19.5–24.5 m)



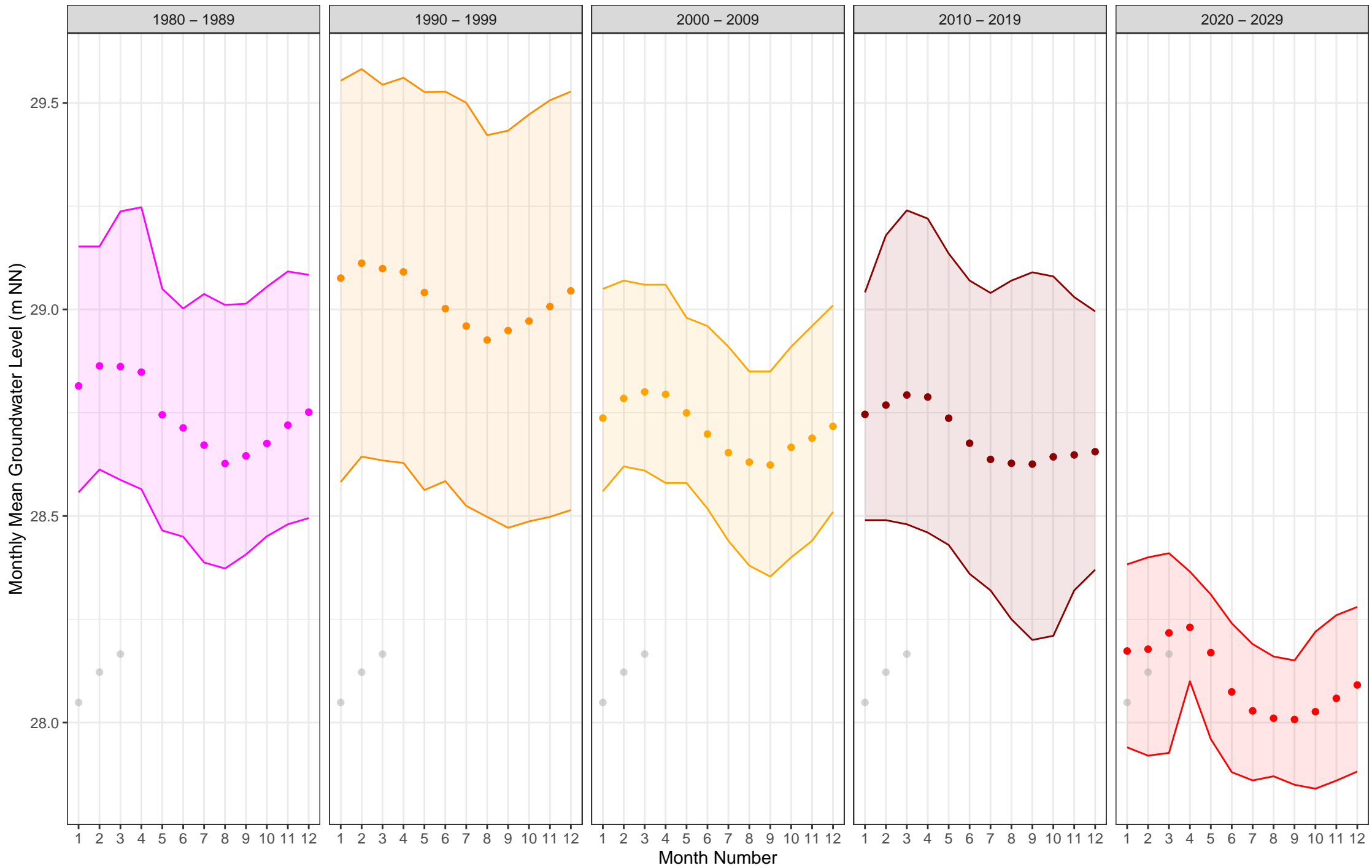
% Conf.-Interval    1980 – 1989    1990 – 1999    2000 – 2009    2010 – 2019    2020 – 2029    Month    1980 – 1989    1990 – 1999    2000 – 2009    2010 – 2019

4013 (Spandau, Hauptgrundwasserleiter (GWL 1.3 + 2), gok: 44.0 m, fok-fuk: 28.2–32.3 m)



% Conf.-Interval 1980 - 1989 1990 - 1999 2000 - 2009 2010 - 2019 2020 - 2029 Month 1980 - 1989 1990 - 1999 2000 - 2009 2010 - 2019

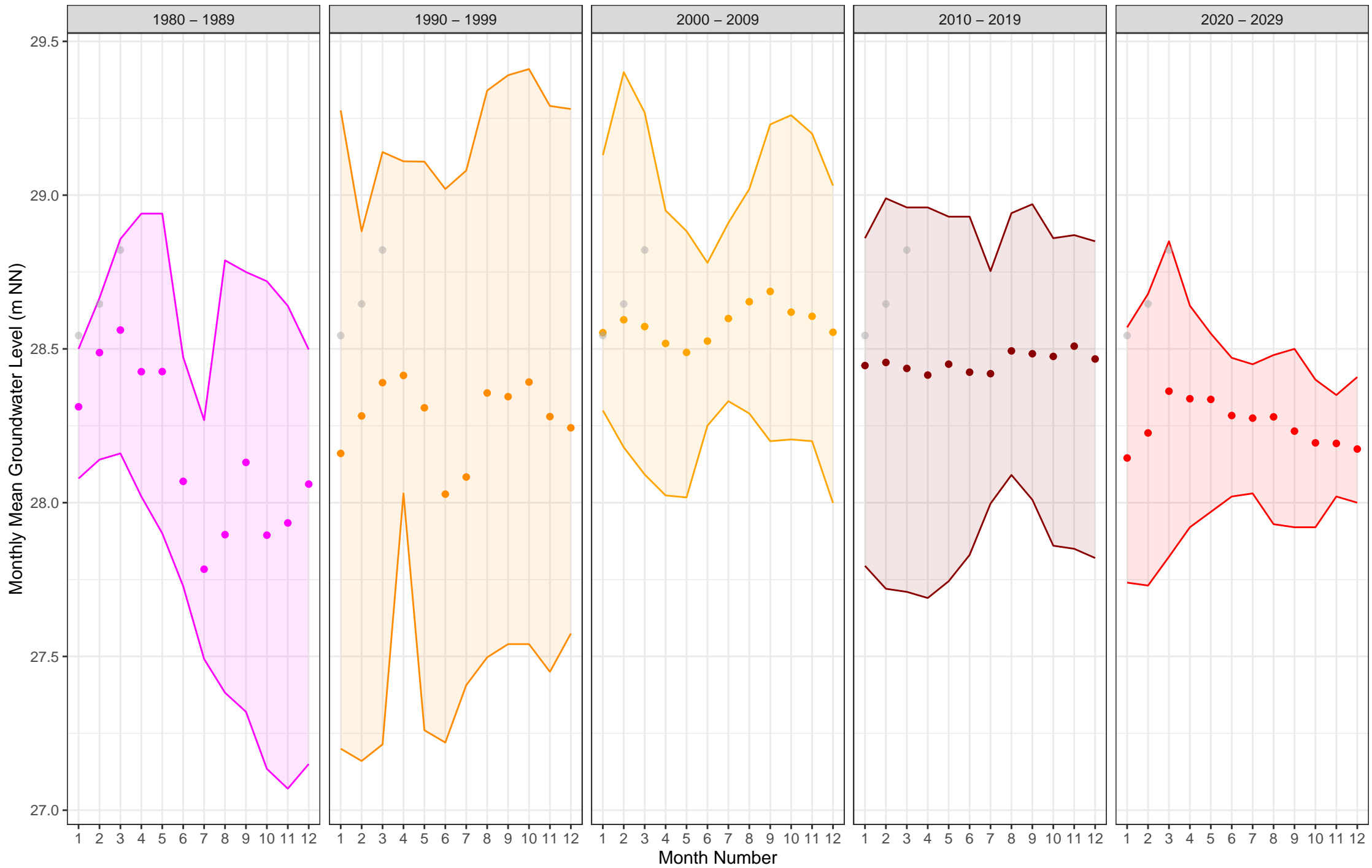
4015 (Spandau, Hauptgrundwasserleiter (GWL 1.3 + 2), gok: 49.6 m, fok-fuk: 21.7–28.7 m)



% Conf.-Interval    1980 - 1989    1990 - 1999    2000 - 2009    2010 - 2019    2020 - 2029    Month    1980 - 1989    1990 - 1999    2000 - 2009    2010 - 2019

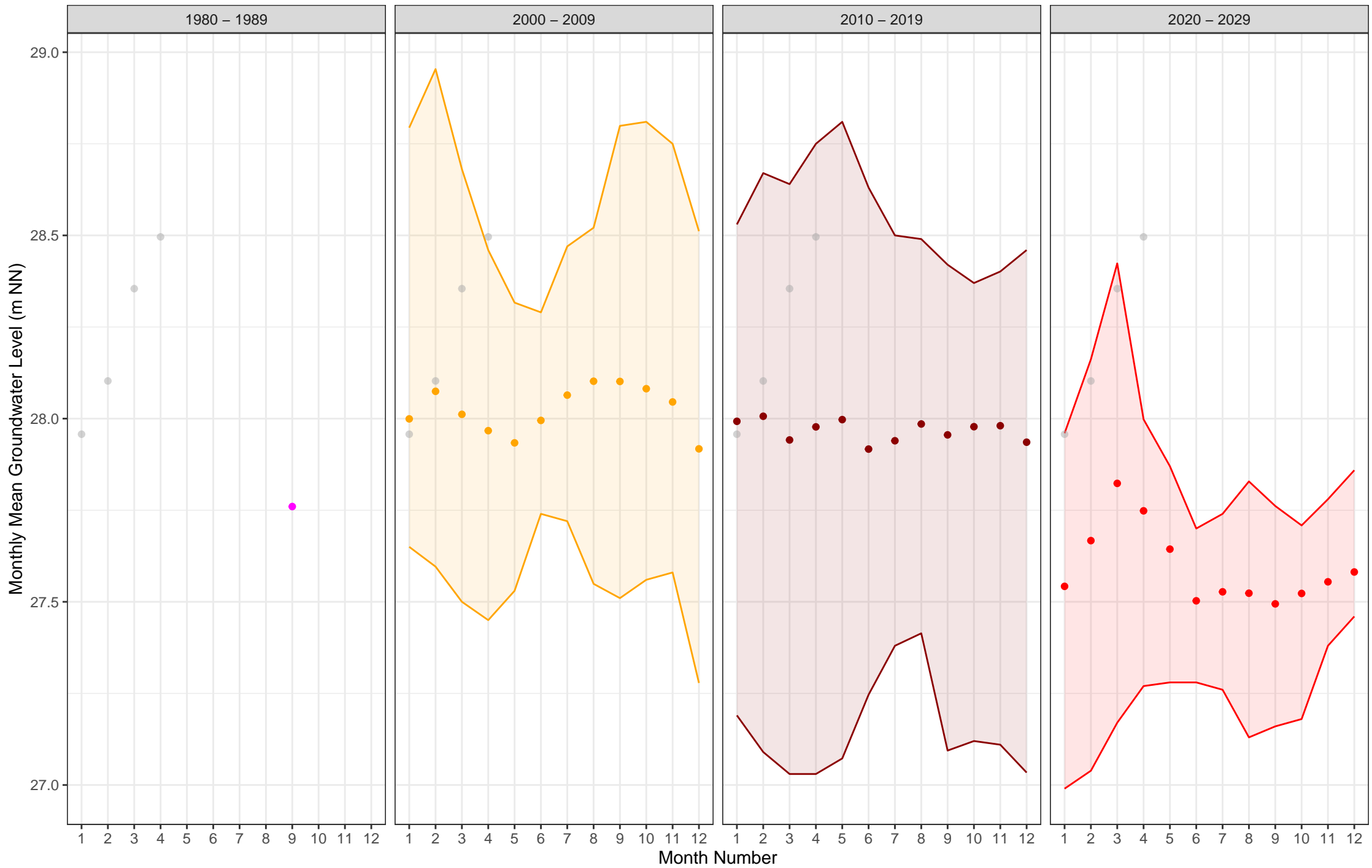


4059 (Spandau, Hauptgrundwasserleiter (GWL 1.3 + 2), gok: 33.4 m, fok-fuk: 4.5-14.5 m)



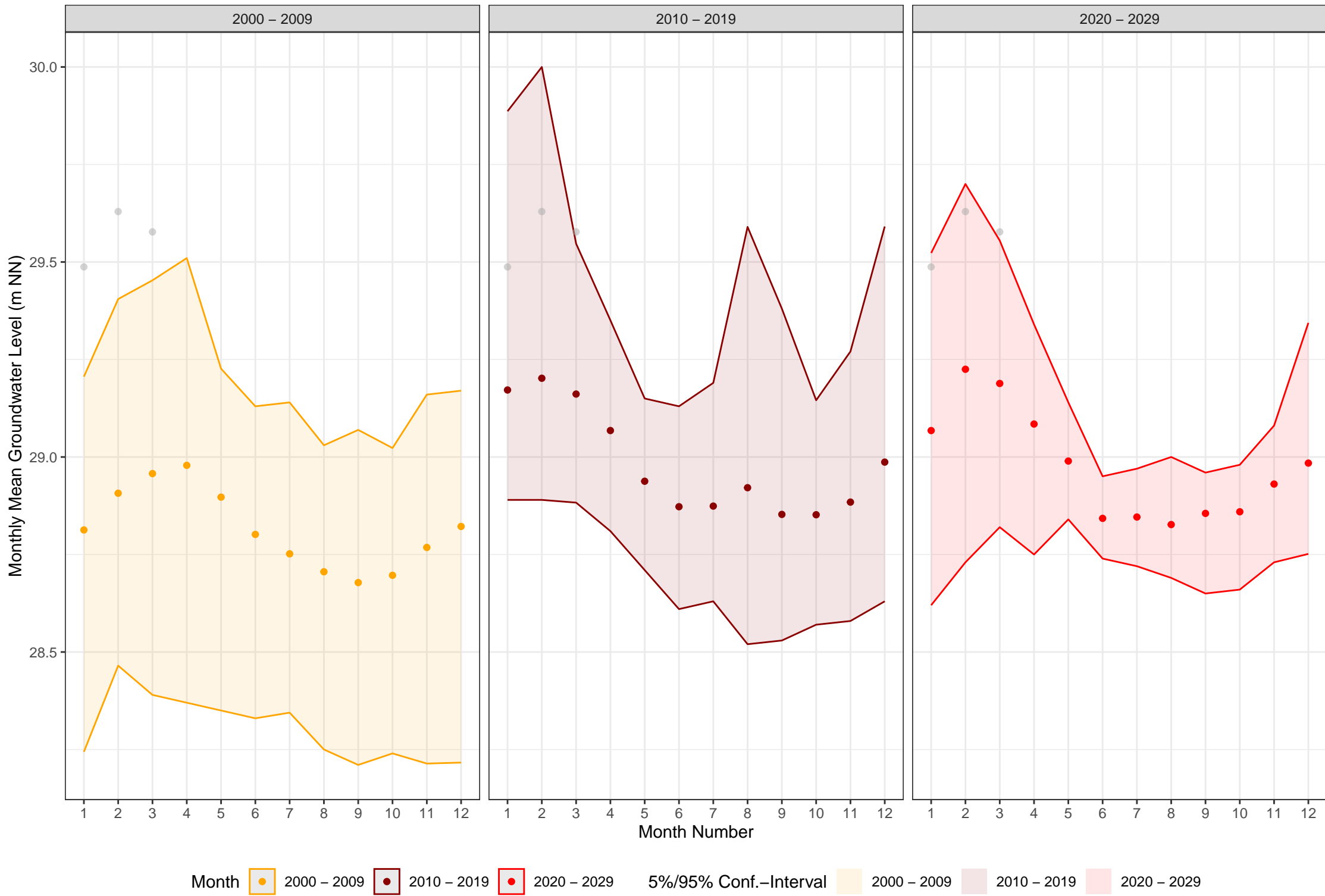
% Conf.-Interval    1980 - 1989    1990 - 1999    2000 - 2009    2010 - 2019    2020 - 2029    Month    1980 - 1989    1990 - 1999    2000 - 2009    2010 - 2019

4061 (Spandau, Hauptgrundwasserleiter (GWL 1.3 + 2), gok: 32.0 m, fok-fuk: 37.0–42.0 m)



5%/95% Conf.-Interval 1980 - 1989 2000 - 2009 2010 - 2019 2020 - 2029 Month 1980 - 1989 2000 - 2009 2010 - 2019 2020 - 2029

4098 (Spandau, Hauptgrundwasserleiter (GWL 1.3 + 2), gok: 31.3 m, fok-fuk: 15.0–22.0 m)



4102 (Spandau, Elsterzeitl. GW-Leiter (GWL 3), gok: 30.6 m, fok-fuk: 65.8–84.8 m)

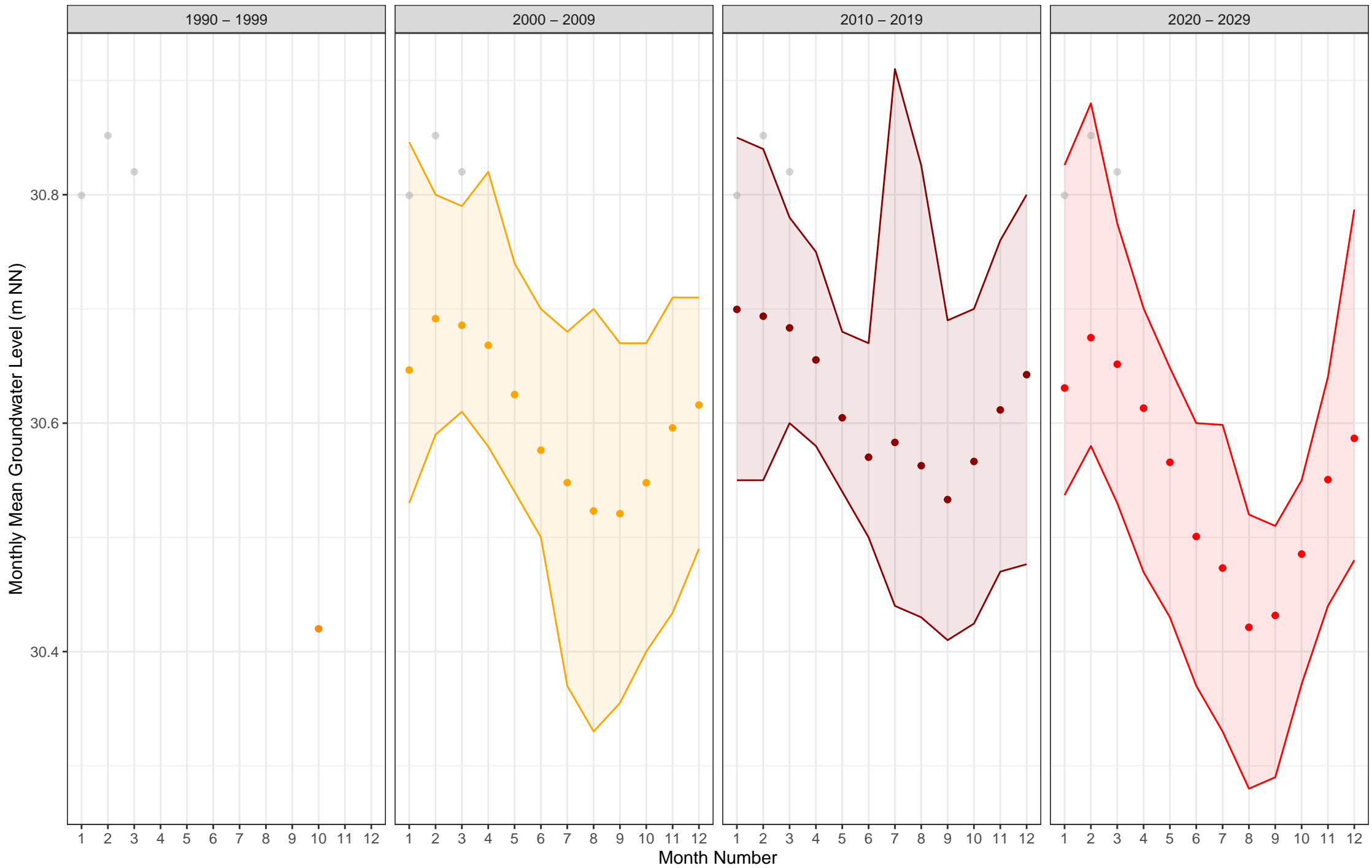


Month ● 2000 – 2009 ● 2010 – 2019 ● 2020 – 2029    5%/95% Conf.-Interval  2000 – 2009  2010 – 2019  2020 – 2029

4105 (Spandau, Hauptgrundwasserleiter (GWL 1.3 + 2), gok: 33.9 m, fok-fuk: 3.0–10.0 m)

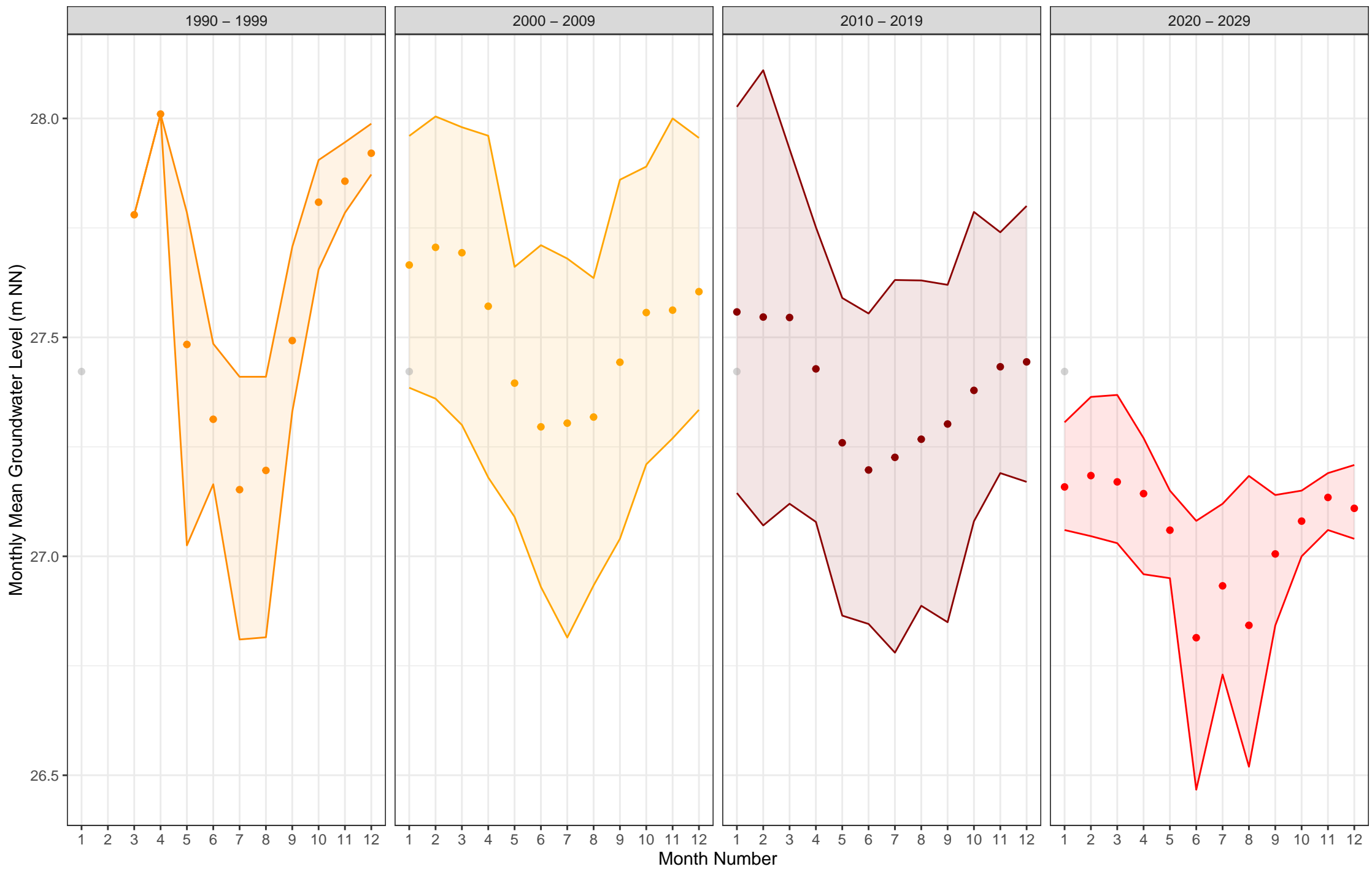


4304 (Charlottenburg–Wilmersdorf, Hauptgrundwasserleiter (GWL 1.3 + 2), gok: 32.9 m, fok–fuk: 13.9–17.9 m)



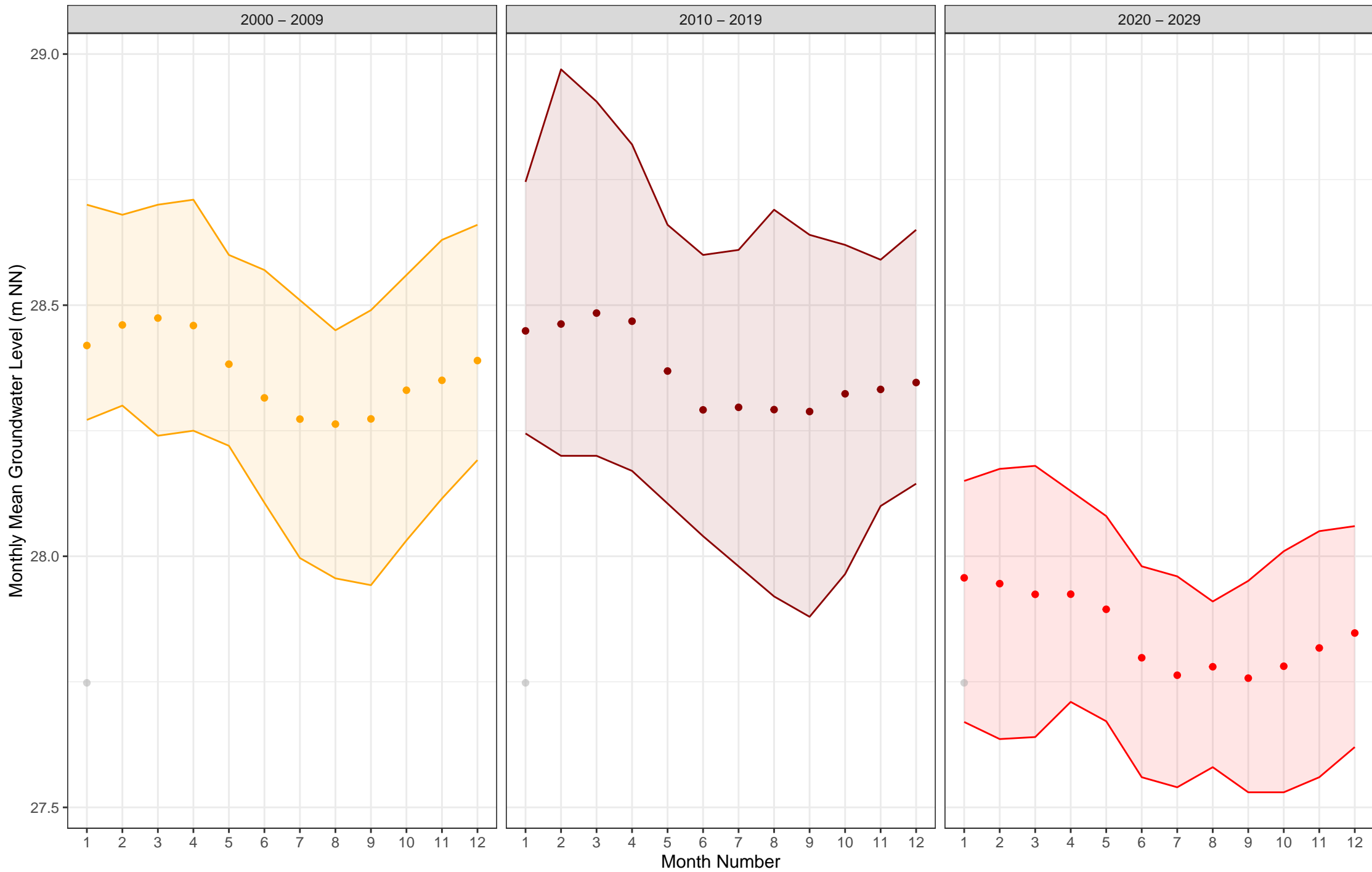
5%/95% Conf.-Interval    1990 - 1999    2000 - 2009    2010 - 2019    2020 - 2029    Month    1990 - 1999    2000 - 2009    2010 - 2019    2020 - 2029

4458 (Spandau, Tertiäre GW-Leiter (GWL 4), gok: 50.8 m, fok-fuk:170.0-178.0 m)



5%/95% Conf.-Interval    1990 - 1999    2000 - 2009    2010 - 2019    2020 - 2029    Month    1990 - 1999    2000 - 2009    2010 - 2019    2020 - 2029

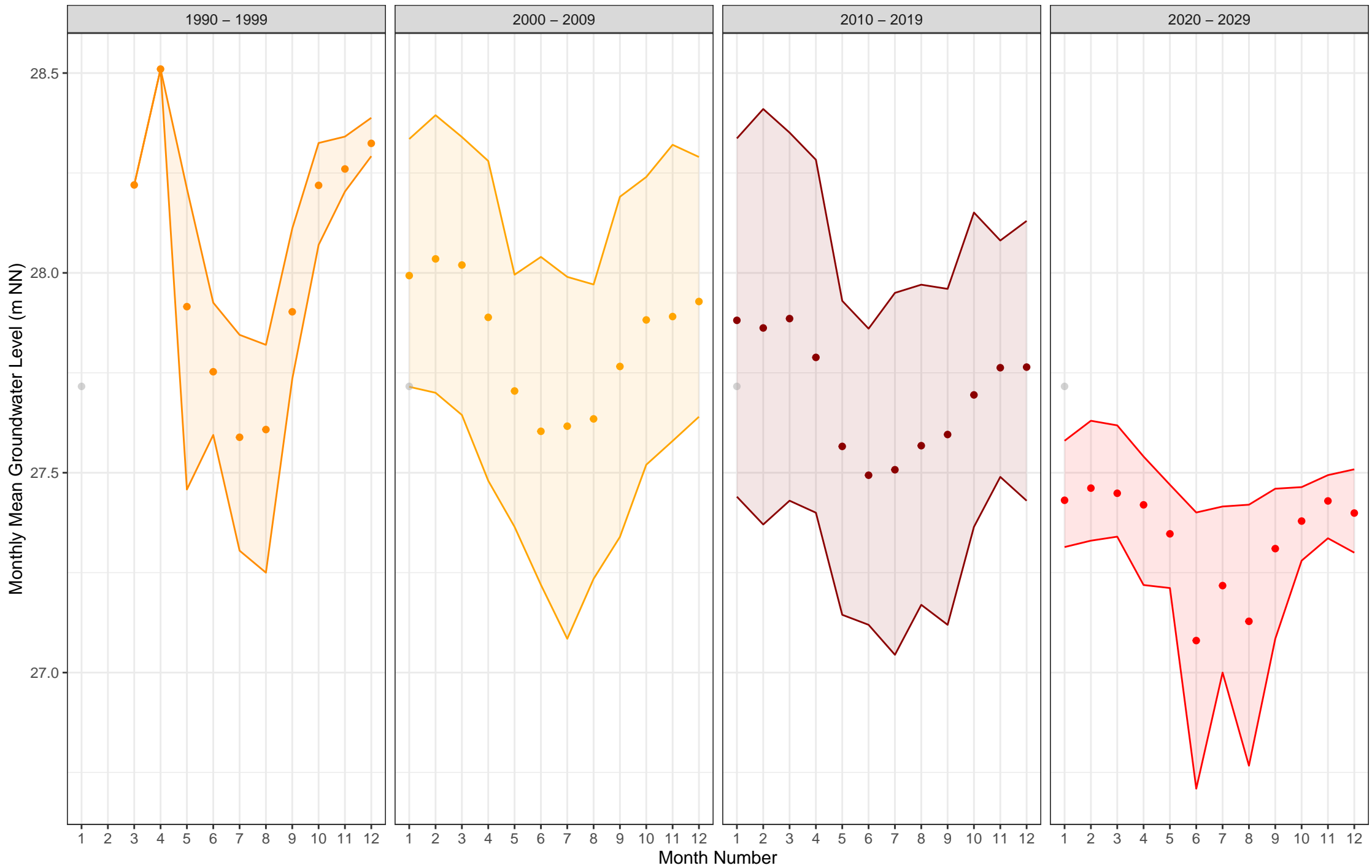
4460 (Spandau, Hauptgrundwasserleiter (GWL 1.3 + 2), gok: 51.0 m, fok-fuk: 27.0–29.0 m)



Month ● 2000 – 2009 ● 2010 – 2019 ● 2020 – 2029    5%/95% Conf.-Interval  2000 – 2009  2010 – 2019  2020 – 2029

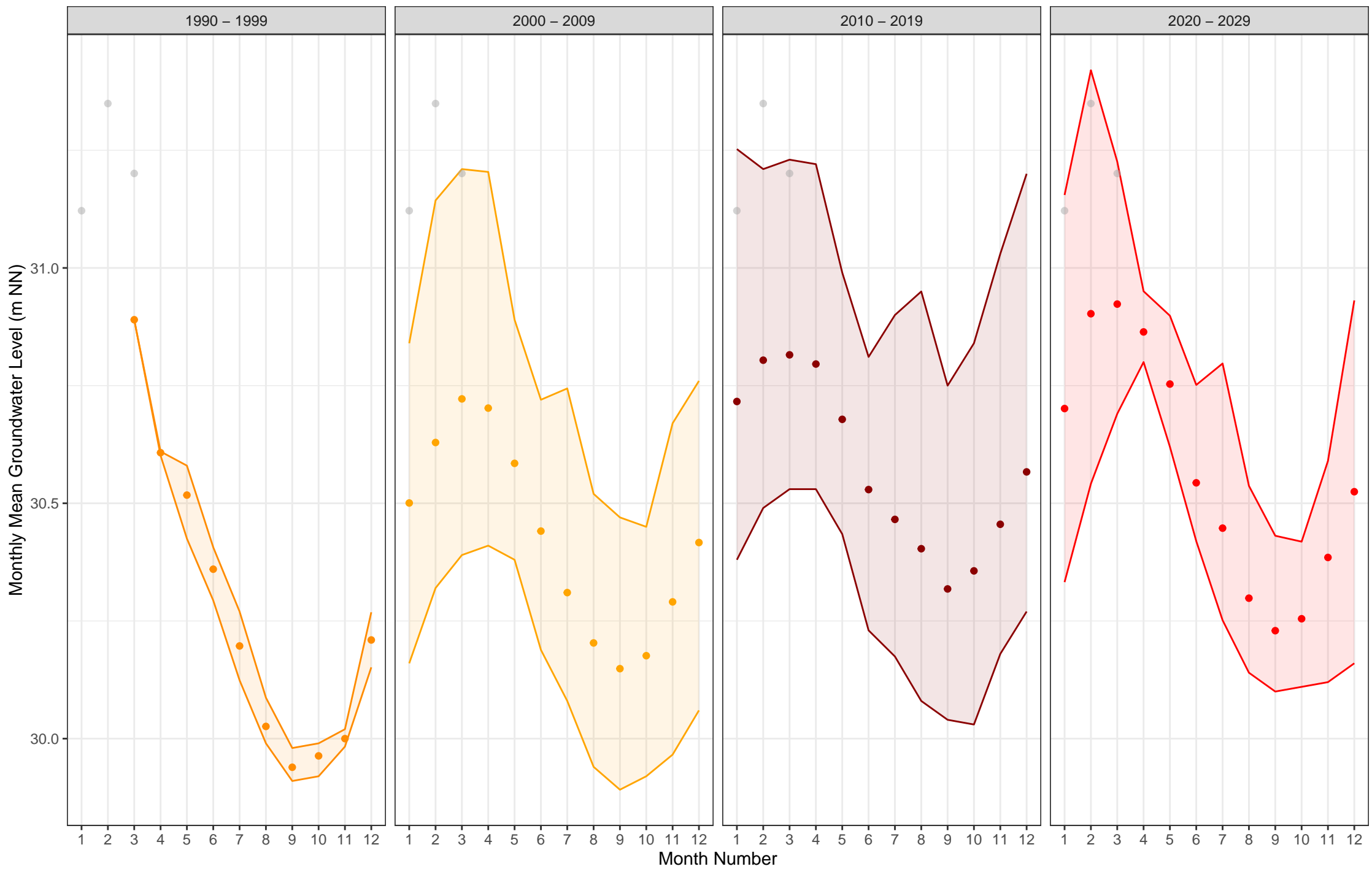


4461 (Spandau, Tertiäre GW-Leiter (GWL 4), gok: 51.1 m, fok-fuk: 98.0-104.0 m)



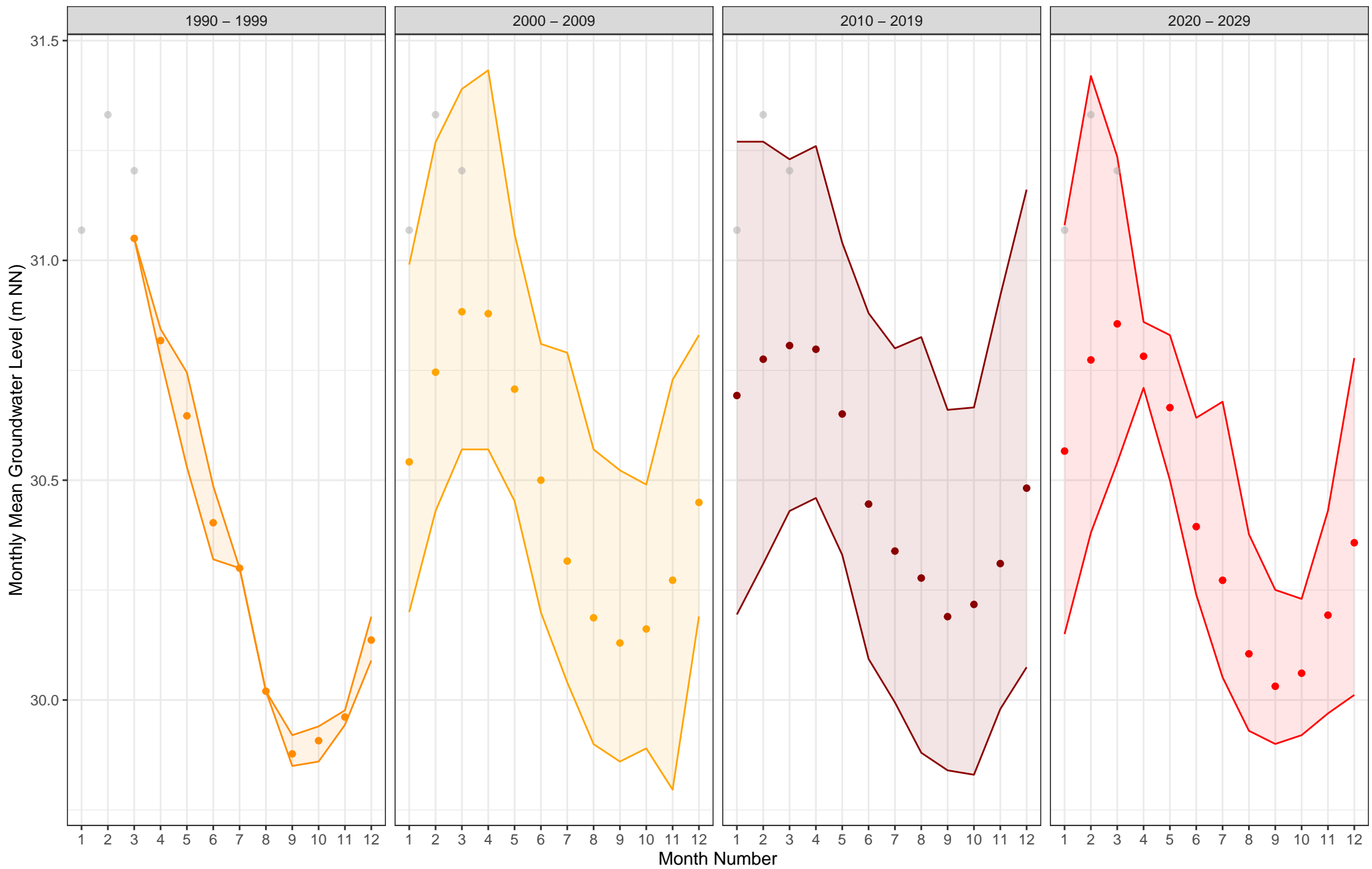
5%/95% Conf.-Interval    1990 - 1999    2000 - 2009    2010 - 2019    2020 - 2029    Month    1990 - 1999    2000 - 2009    2010 - 2019    2020 - 2029

4519 (Spandau, Hauptgrundwasserleiter (GWL 1.3 + 2), gok: 33.2 m, fok-fuk: 29.4–37.4 m)



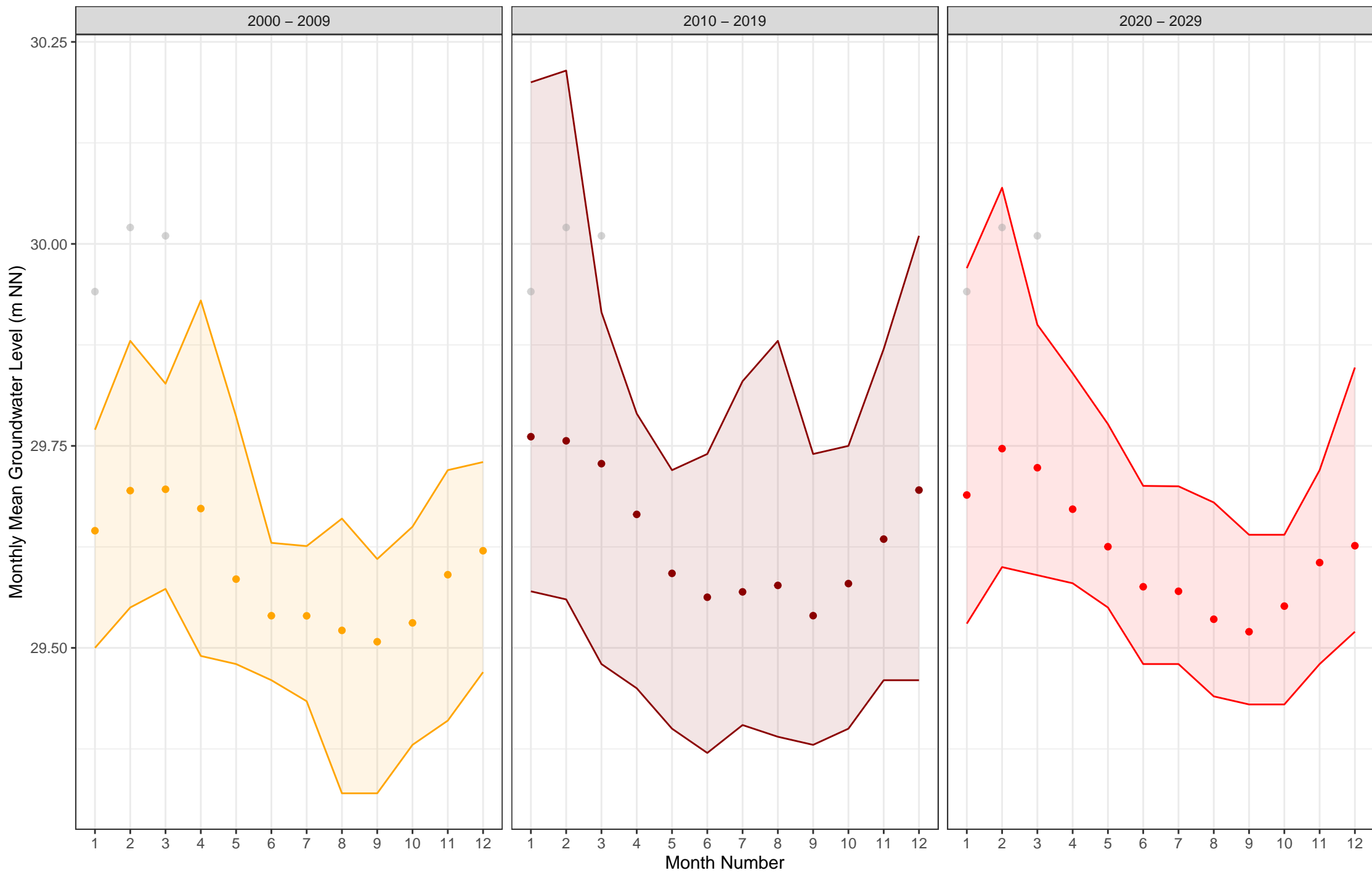
5%/95% Conf.-Interval 1990 – 1999 2000 – 2009 2010 – 2019 2020 – 2029 Month 1990 – 1999 2000 – 2009 2010 – 2019 2020 – 2029

4521 (Spandau, Hauptgrundwasserleiter (GWL 1.3 + 2), gok: 33.1 m, fok-fuk: 2.6–13.6 m)



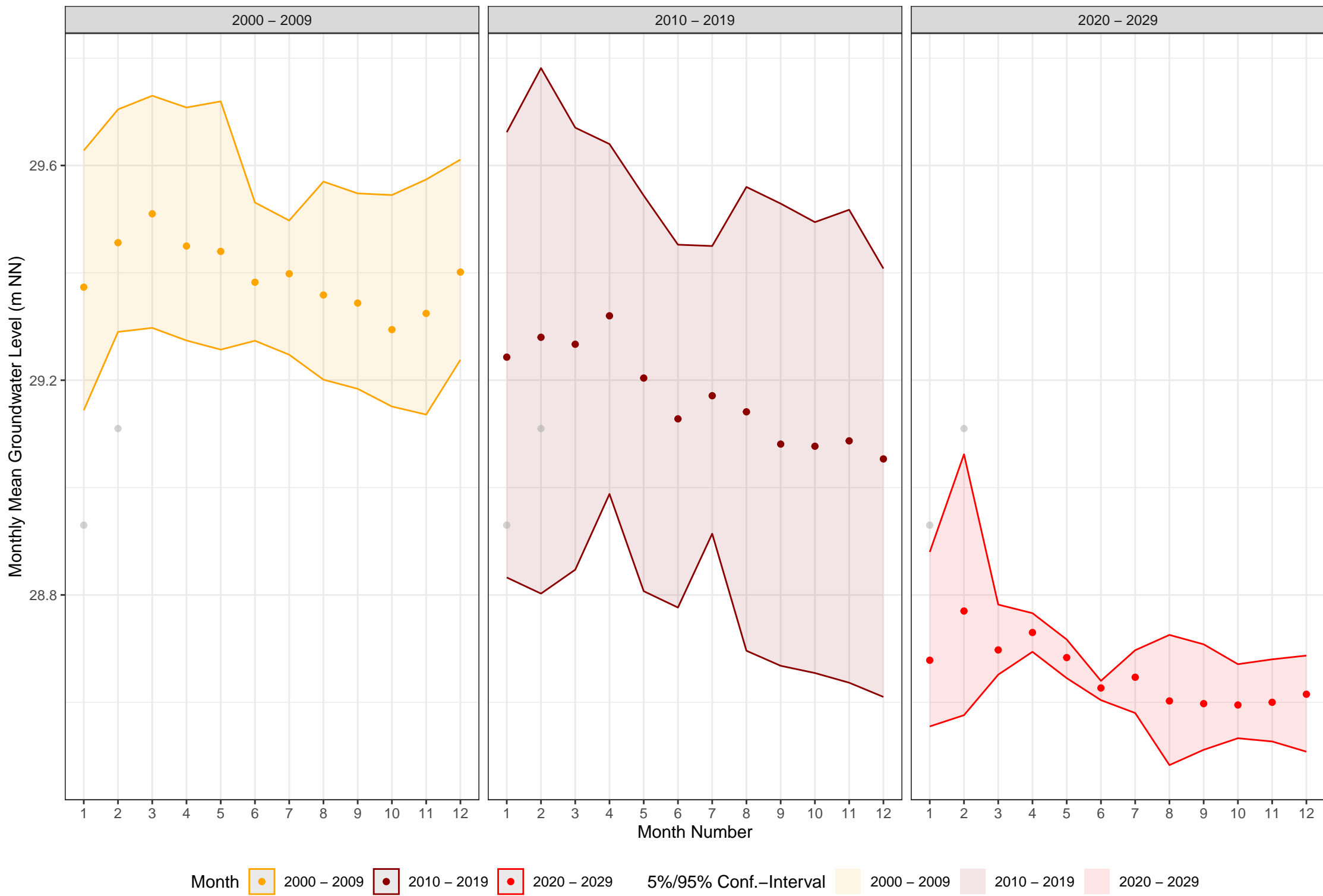
5%/95% Conf.-Interval    1990 - 1999    2000 - 2009    2010 - 2019    2020 - 2029    Month    1990 - 1999    2000 - 2009    2010 - 2019    2020 - 2029

4588 (Spandau, Hauptgrundwasserleiter (GWL 1.3 + 2), gok: 34.0 m, fok-fuk: 24.1–44.1 m)

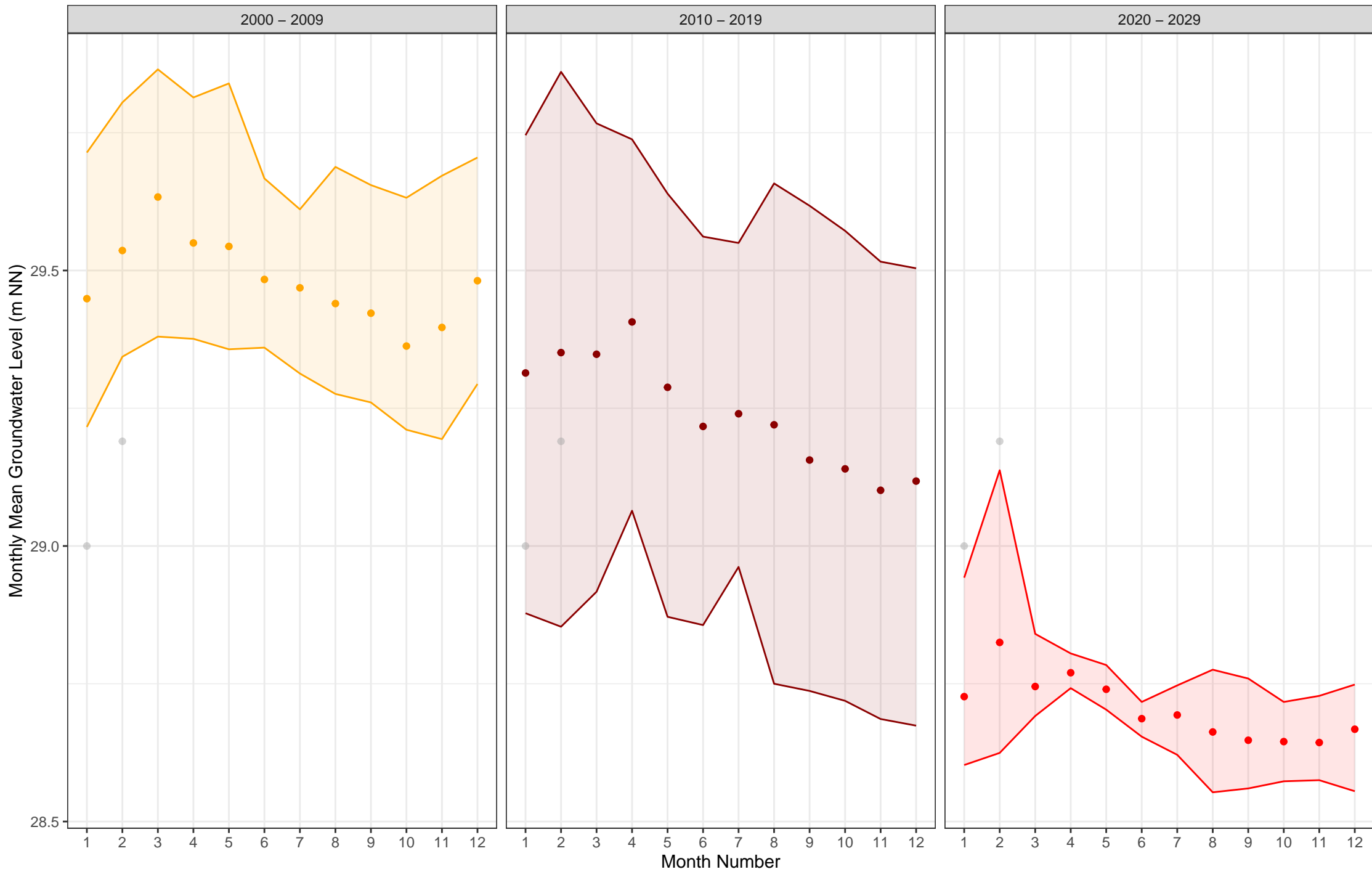


Month ● 2000 – 2009 ● 2010 – 2019 ● 2020 – 2029    5%/95% Conf.-Interval  2000 – 2009  2010 – 2019  2020 – 2029

4611 (Spandau, Elsterzeitl. GW-Leiter (GWL 3), gok: 32.8 m, fok-fuk: 40.0–58.0 m)

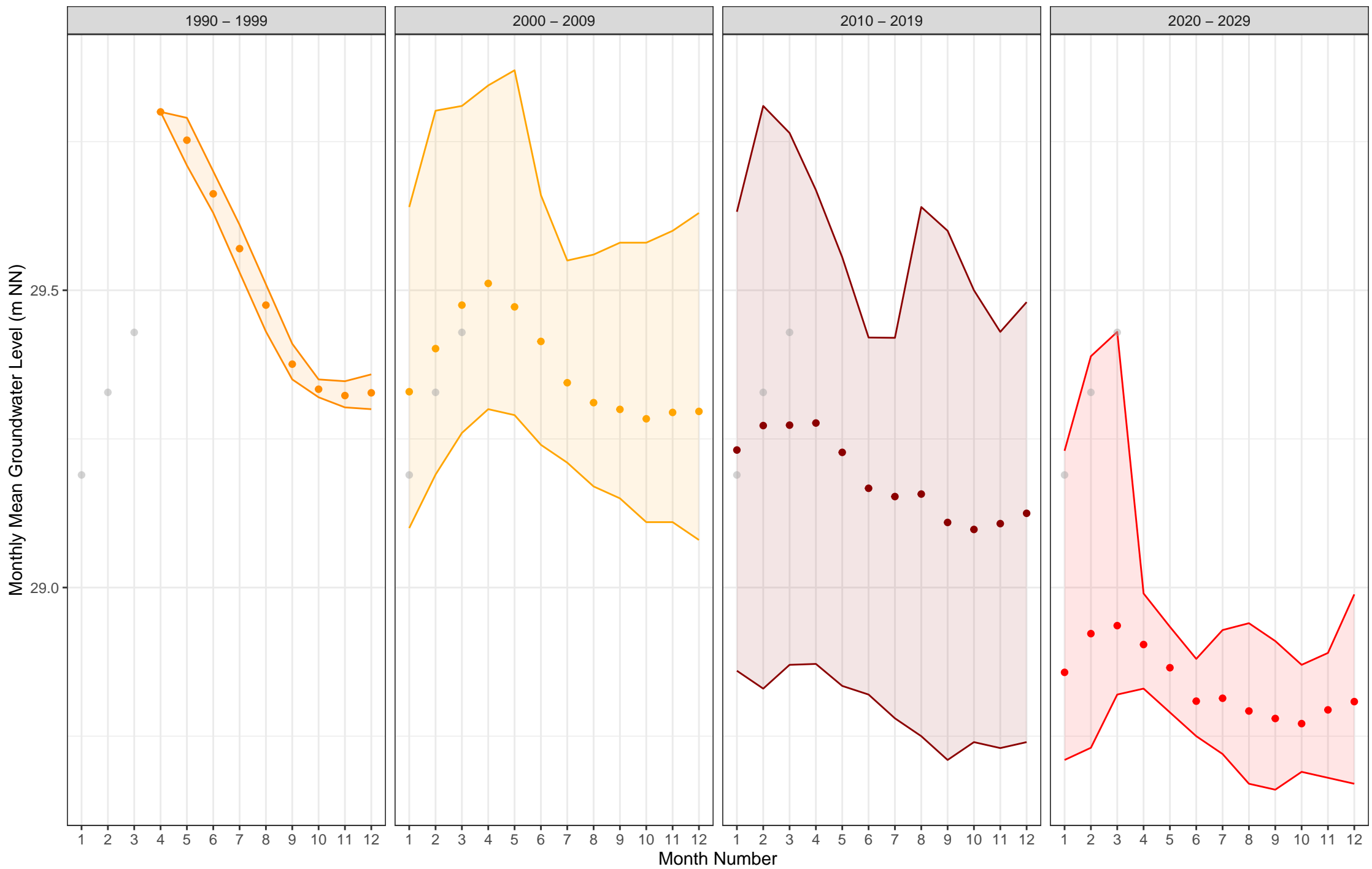


4612 (Spandau, Hauptgrundwasserleiter (GWL 1.3 + 2), gok: 32.8 m, fok-fuk: 19.0–37.0 m)



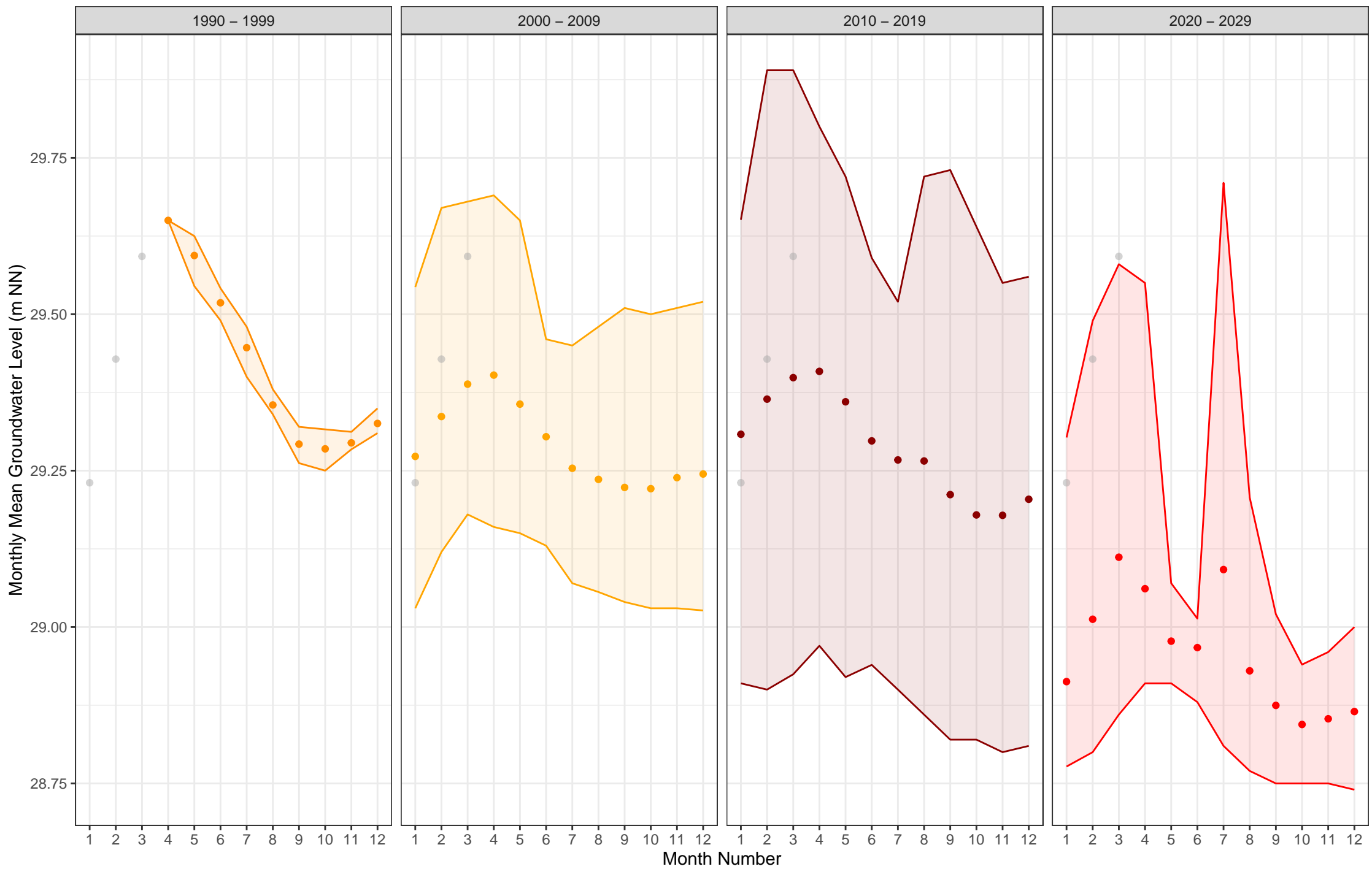
Month ● 2000 - 2009 ● 2010 - 2019 ● 2020 - 2029    5%/95% Conf.-Interval  2000 - 2009  2010 - 2019  2020 - 2029

4631 (Spandau, Hauptgrundwasserleiter (GWL 1.3 + 2), gok: 33.4 m, fok-fuk: 15.0–22.0 m)



5%/95% Conf.-Interval    1990 – 1999    2000 – 2009    2010 – 2019    2020 – 2029    Month    1990 – 1999    2000 – 2009    2010 – 2019    2020 – 2029

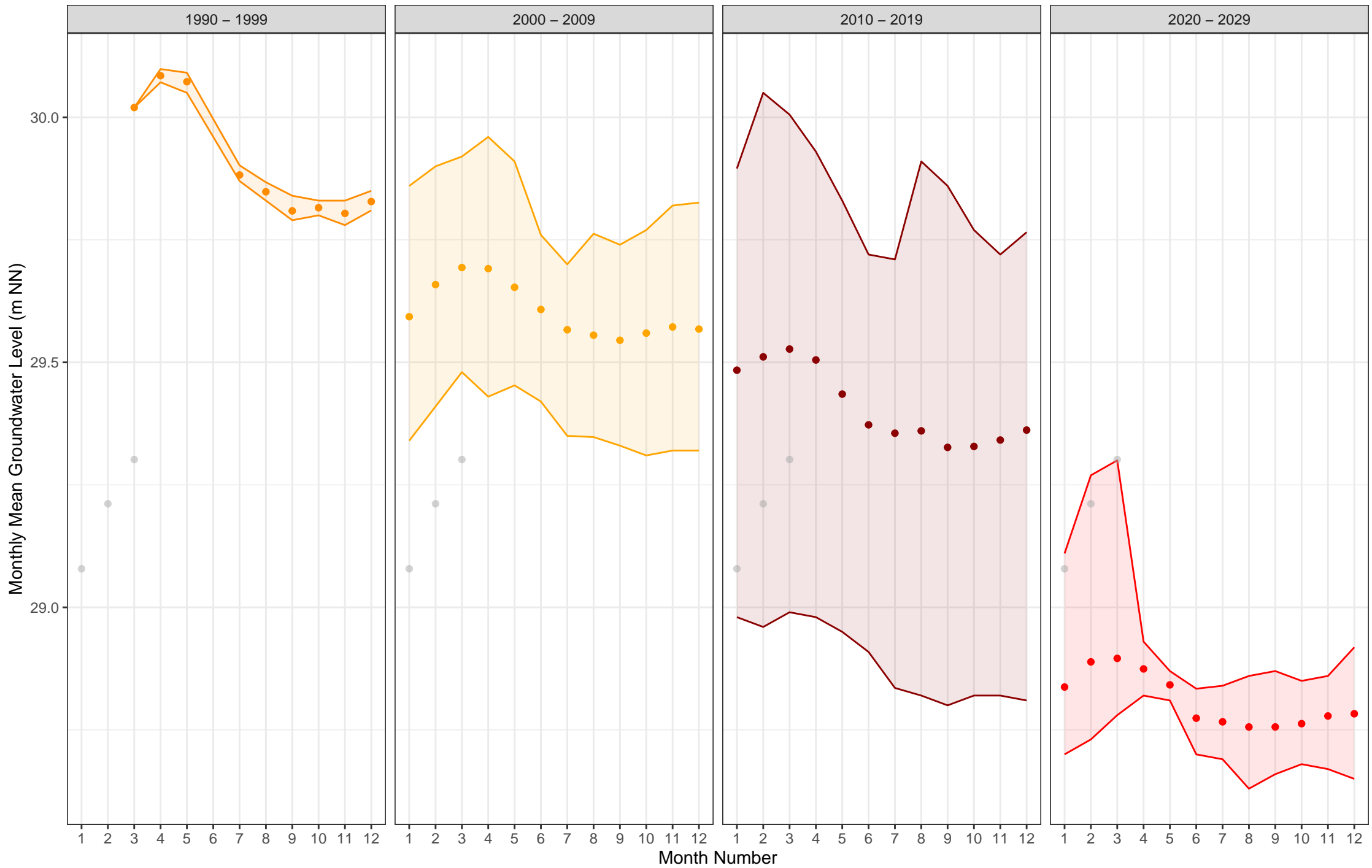
4632 (Spandau, Hauptgrundwasserleiter (GWL 1.3 + 2), gok: 33.4 m, fok-fuk: 2.5–6.5 m)



5%/95% Conf.-Interval    1990 – 1999    2000 – 2009    2010 – 2019    2020 – 2029    Month    1990 – 1999    2000 – 2009    2010 – 2019    2020 – 2029

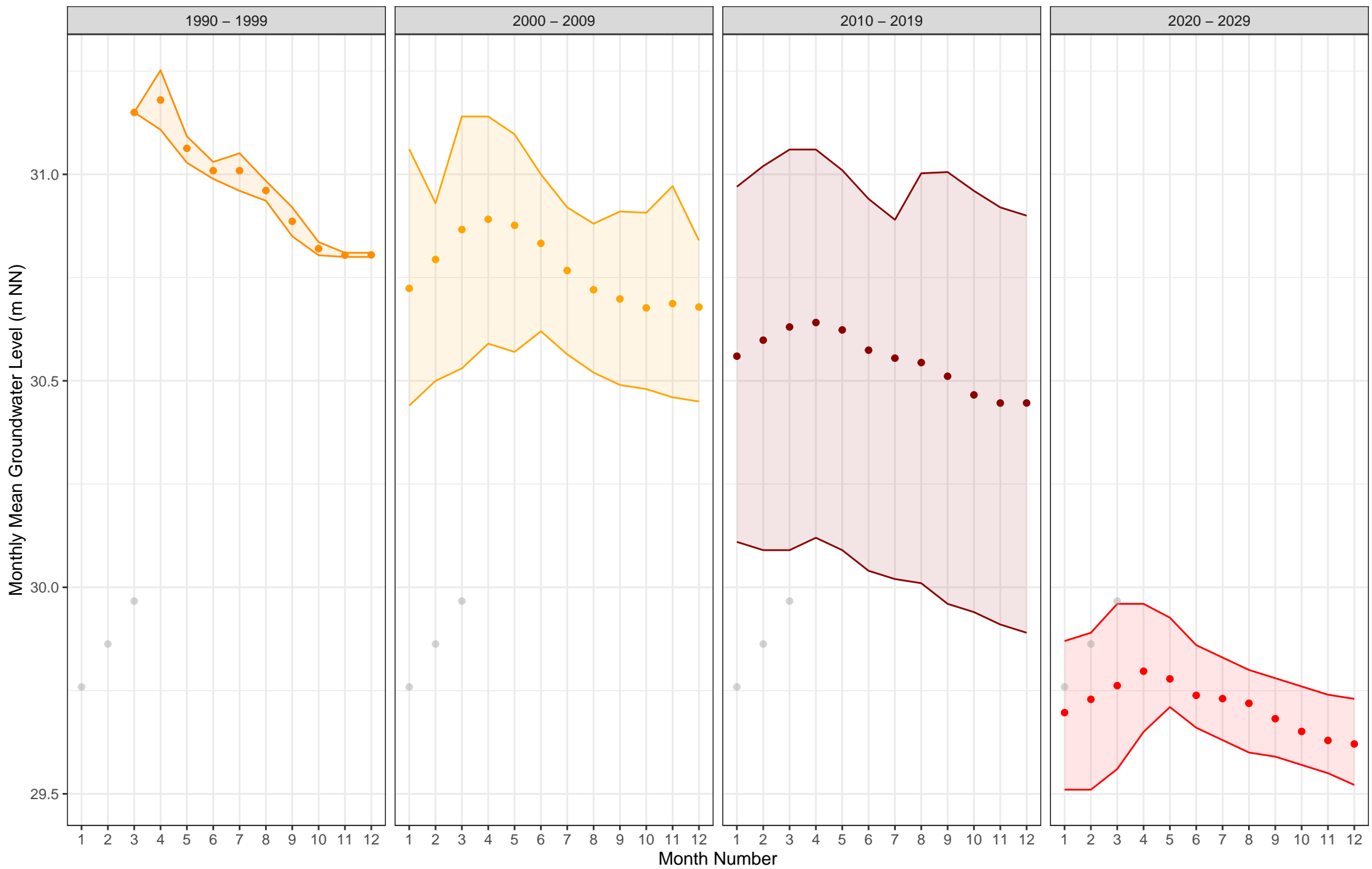


4640 (Spandau, Hauptgrundwasserleiter (GWL 1.3 + 2), gok: 34.3 m, fok-fuk: 18.5–33.5 m)



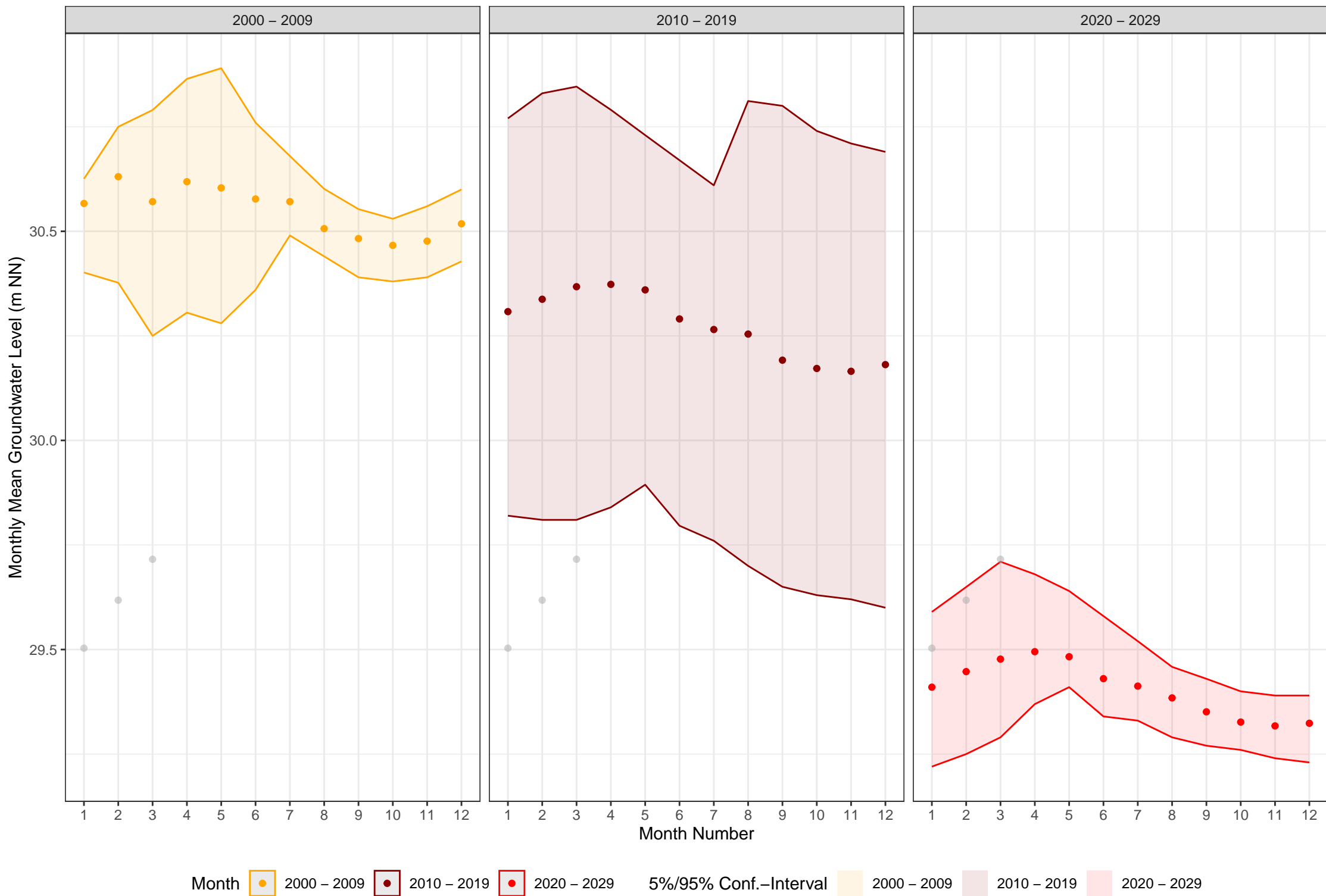
5%/95% Conf.-Interval    1990 – 1999    2000 – 2009    2010 – 2019    2020 – 2029    Month    1990 – 1999    2000 – 2009    2010 – 2019    2020 – 2029

4641 (Spandau, Hauptgrundwasserleiter (GWL 1.3 + 2), gok: 34.3 m, fok-fuk: 3.2-8.2 m)

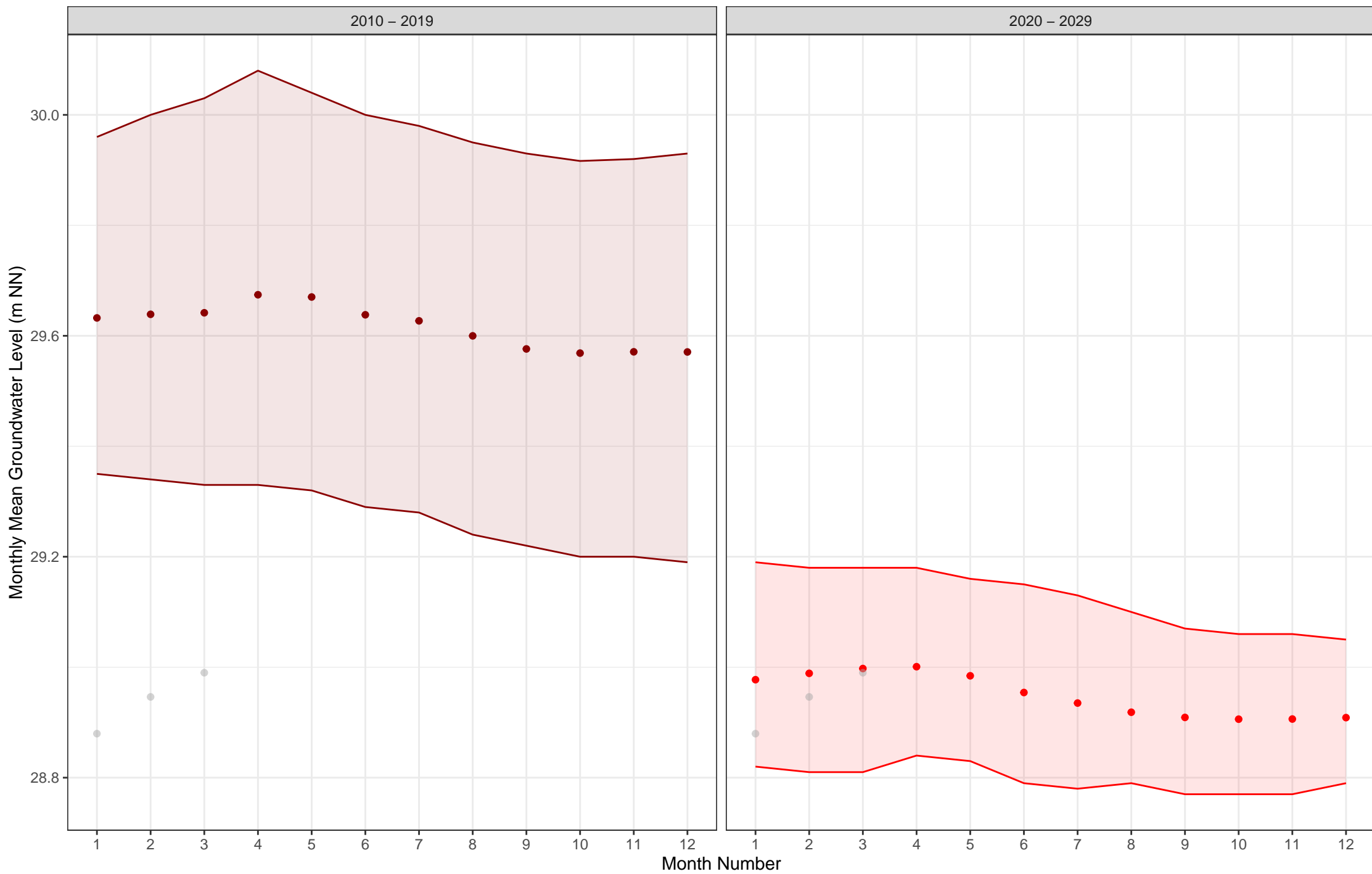


5%/95% Conf.-Interval    1990 - 1999    2000 - 2009    2010 - 2019    2020 - 2029    Month    1990 - 1999    2000 - 2009    2010 - 2019    2020 - 2029

4643 (Spandau, Hauptgrundwasserleiter (GWL 1.3 + 2), gok: 34.4 m, fok-fuk: 9.7-16.7 m)

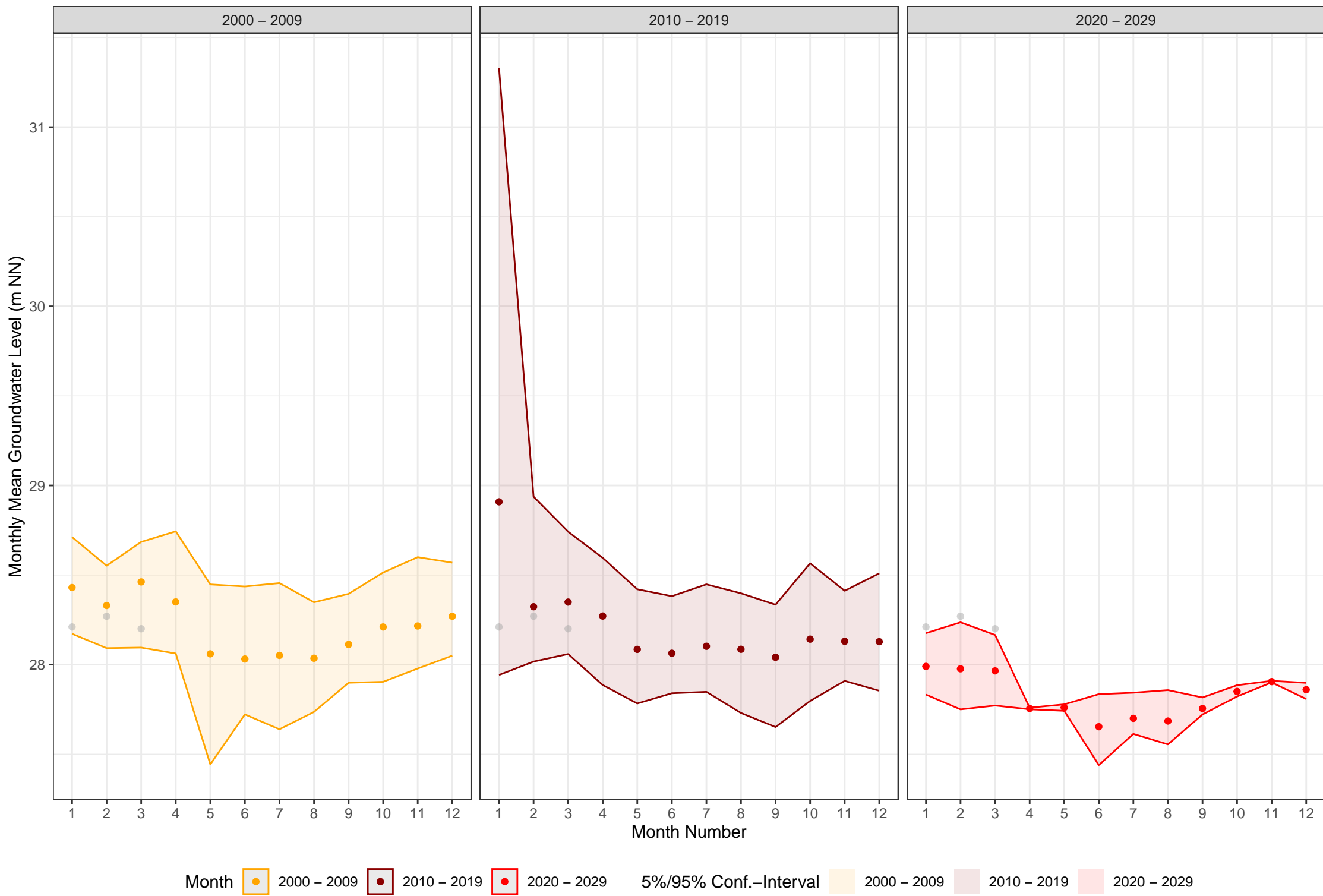


4653 (Spandau, Hauptgrundwasserleiter (GWL 1.3 + 2), gok: 46.6 m, fok-fuk: 14.0–19.0 m)

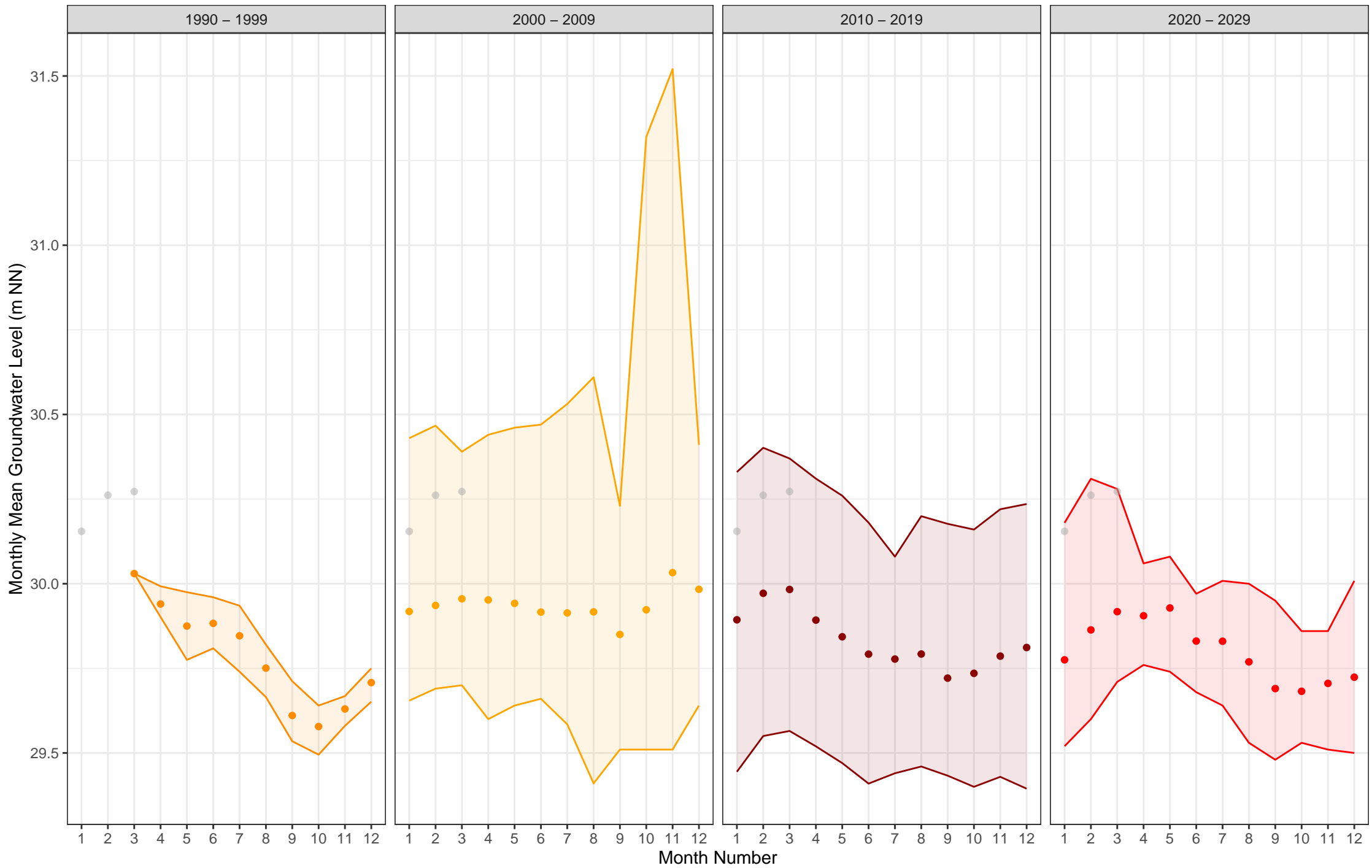


5%/95% Conf.-Interval    2010 - 2019    2020 - 2029    Month    2010 - 2019    2020 - 2029

4727 (Spandau, Elsterzeitl. GW-Leiter (GWL 3), gok: 35.8 m, fok-fuk: 76.1–84.1 m)

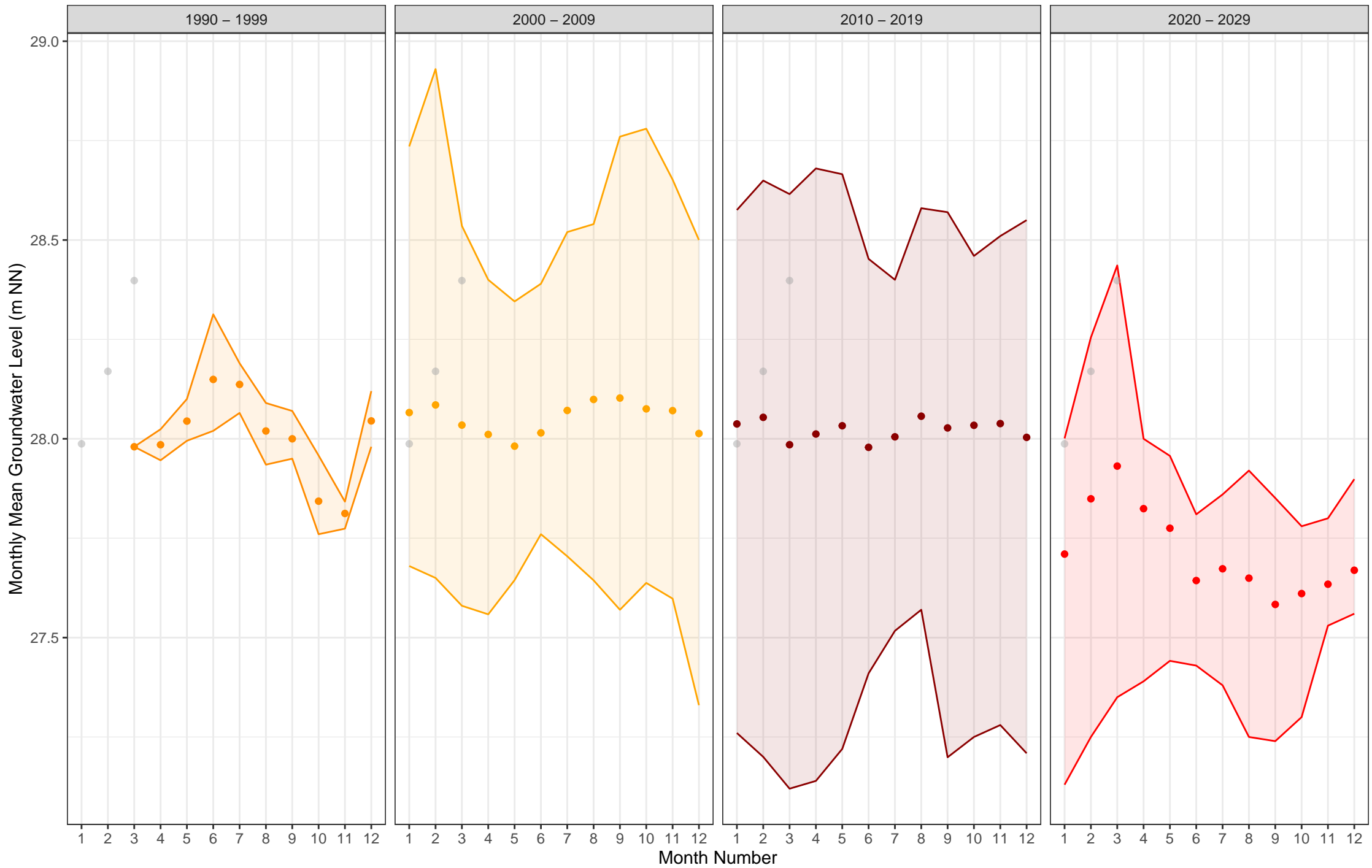


4788 (Spandau, Hauptgrundwasserleiter (GWL 1.3 + 2), gok: 33.9 m, fok-fuk: 31.0–45.0 m)



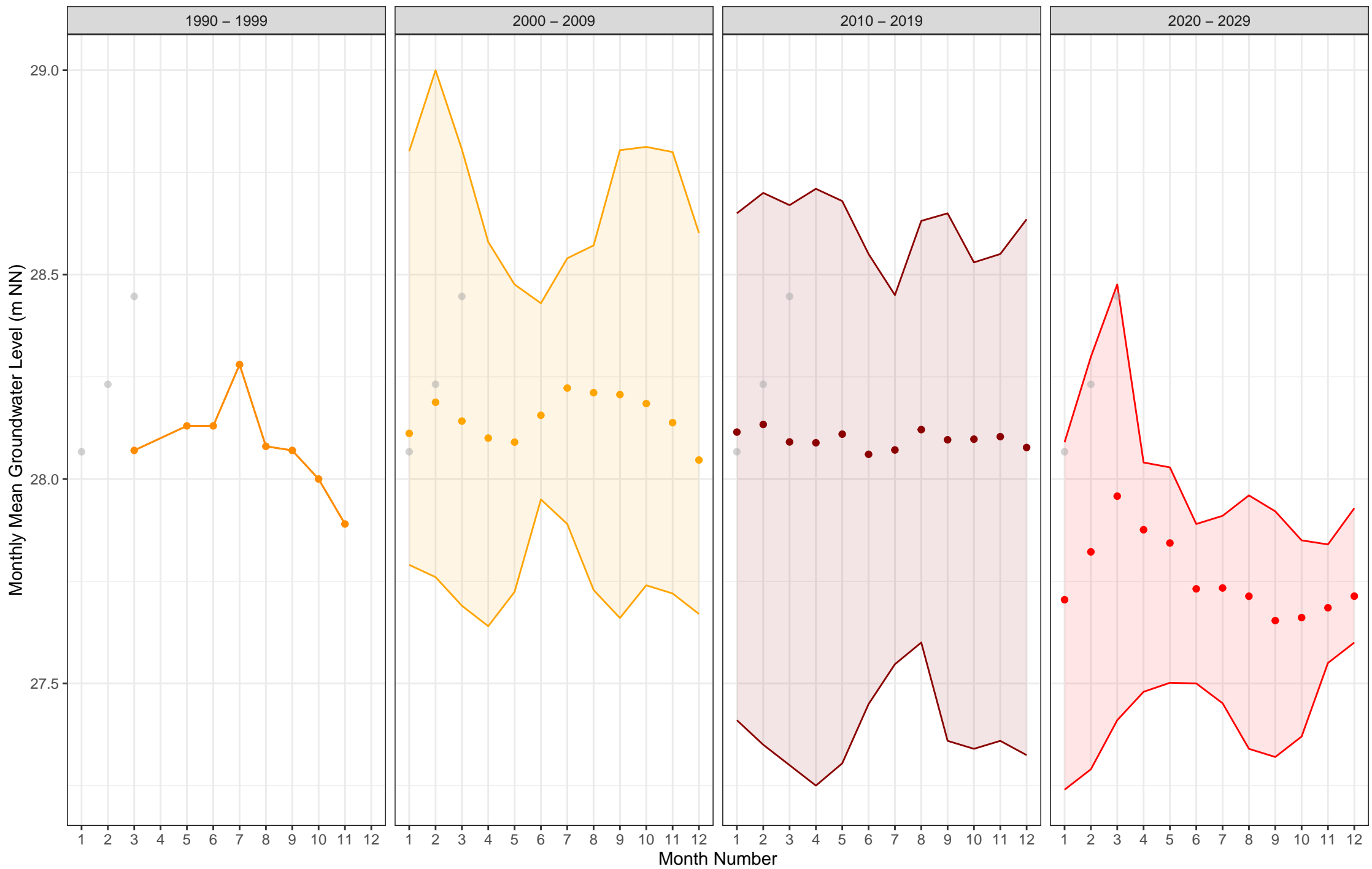
5%/95% Conf.-Interval    1990 – 1999    2000 – 2009    2010 – 2019    2020 – 2029    Month    1990 – 1999    2000 – 2009    2010 – 2019    2020 – 2029

4799 (Spandau, Hauptgrundwasserleiter (GWL 1.3 + 2), gok: 32.5 m, fok-fuk: 9.5-29.5 m)



5%/95% Conf.-Interval 1990 - 1999 2000 - 2009 2010 - 2019 2020 - 2029 Month 1990 - 1999 2000 - 2009 2010 - 2019 2020 - 2029

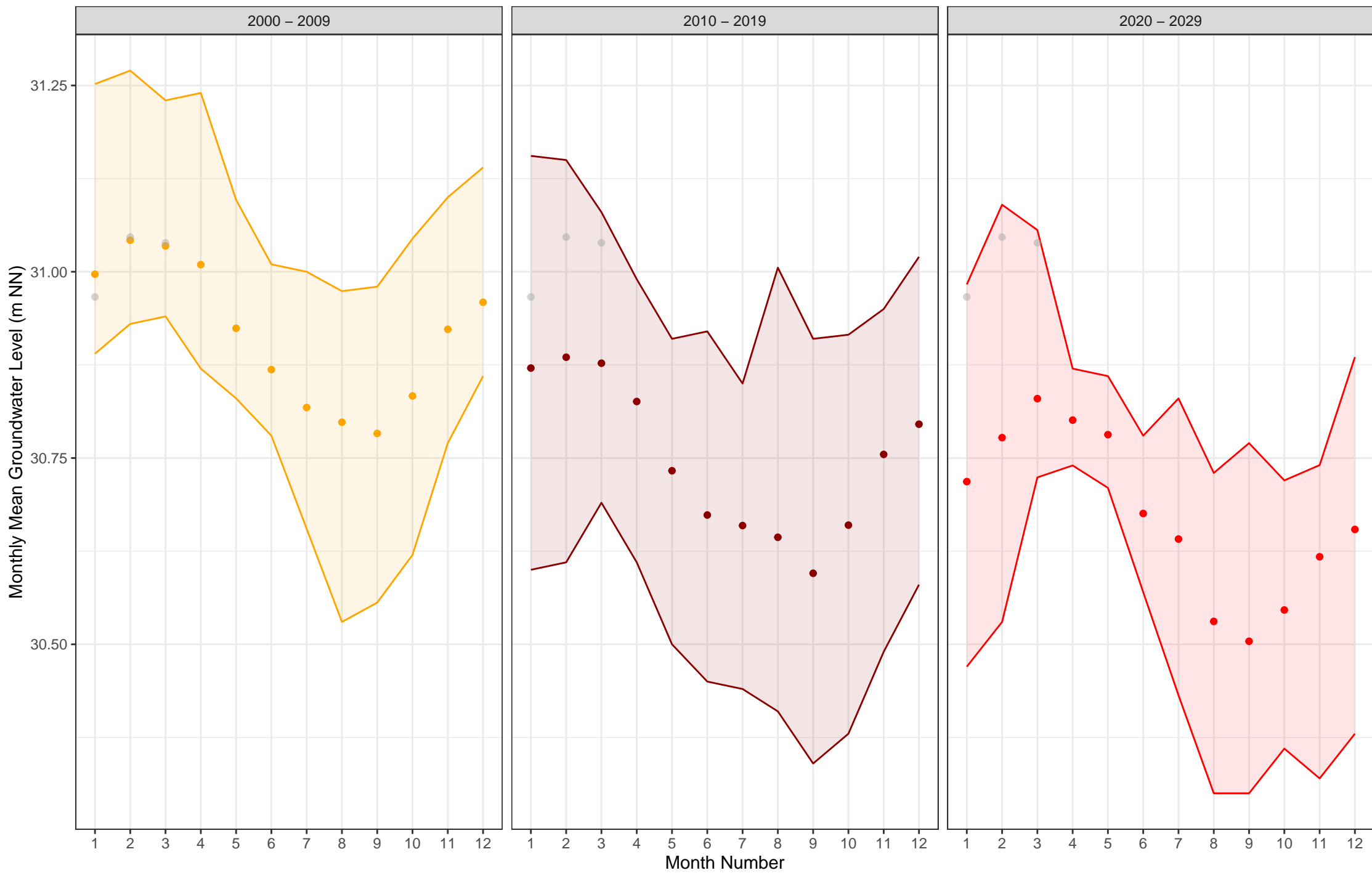
4800 (Spandau, Hauptgrundwasserleiter (GWL 1.3 + 2), gok: 32.5 m, fok-fuk: 4.0-7.0 m)



5%/95% Conf.-Interval    1990 - 1999    2000 - 2009    2010 - 2019    2020 - 2029    Month    1990 - 1999    2000 - 2009    2010 - 2019    2020 - 2029

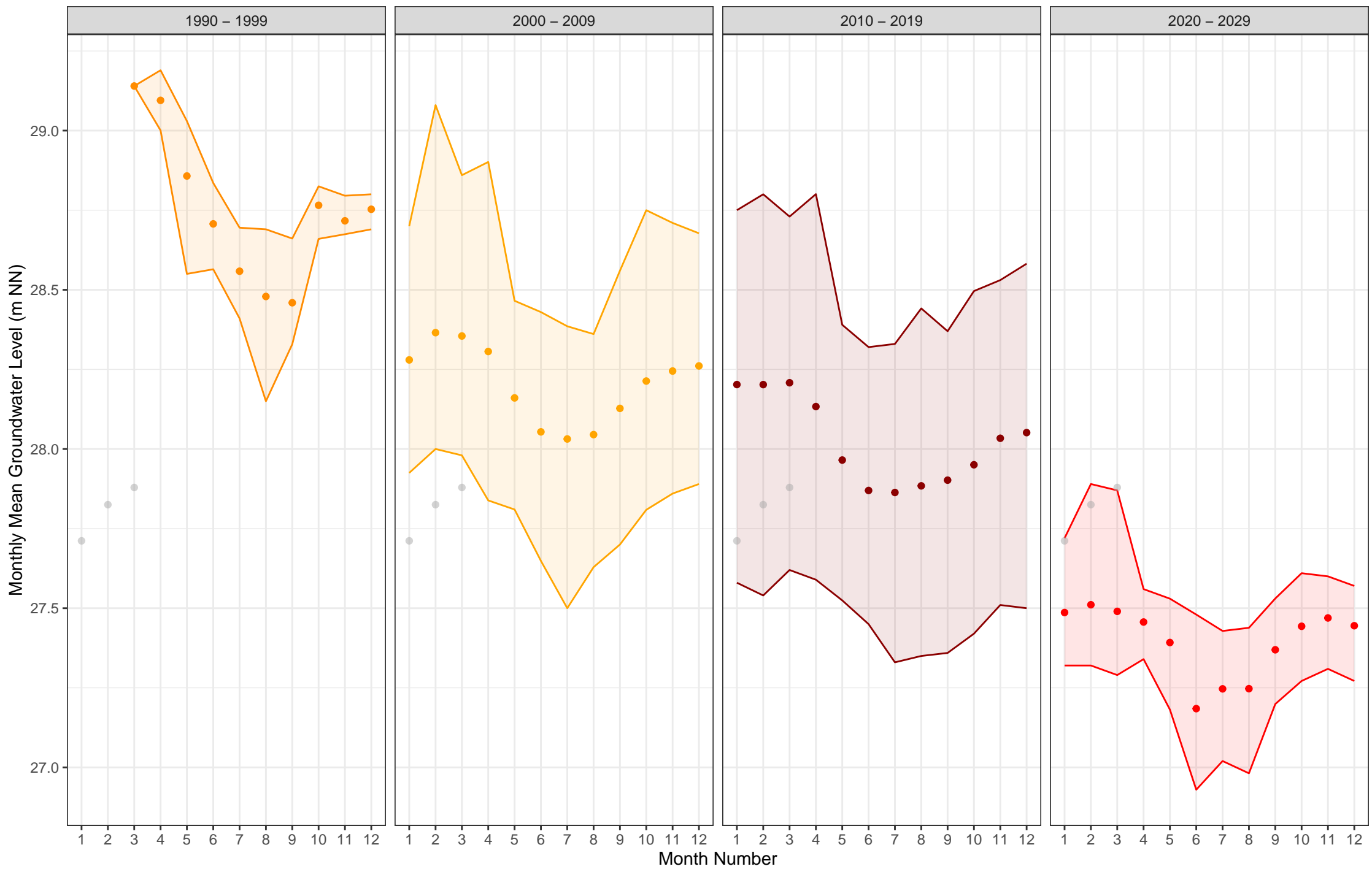


4805 (Spandau, Hauptgrundwasserleiter (GWL 1.3 + 2), gok: 33.0 m, fok-fuk: 16.0–30.0 m)



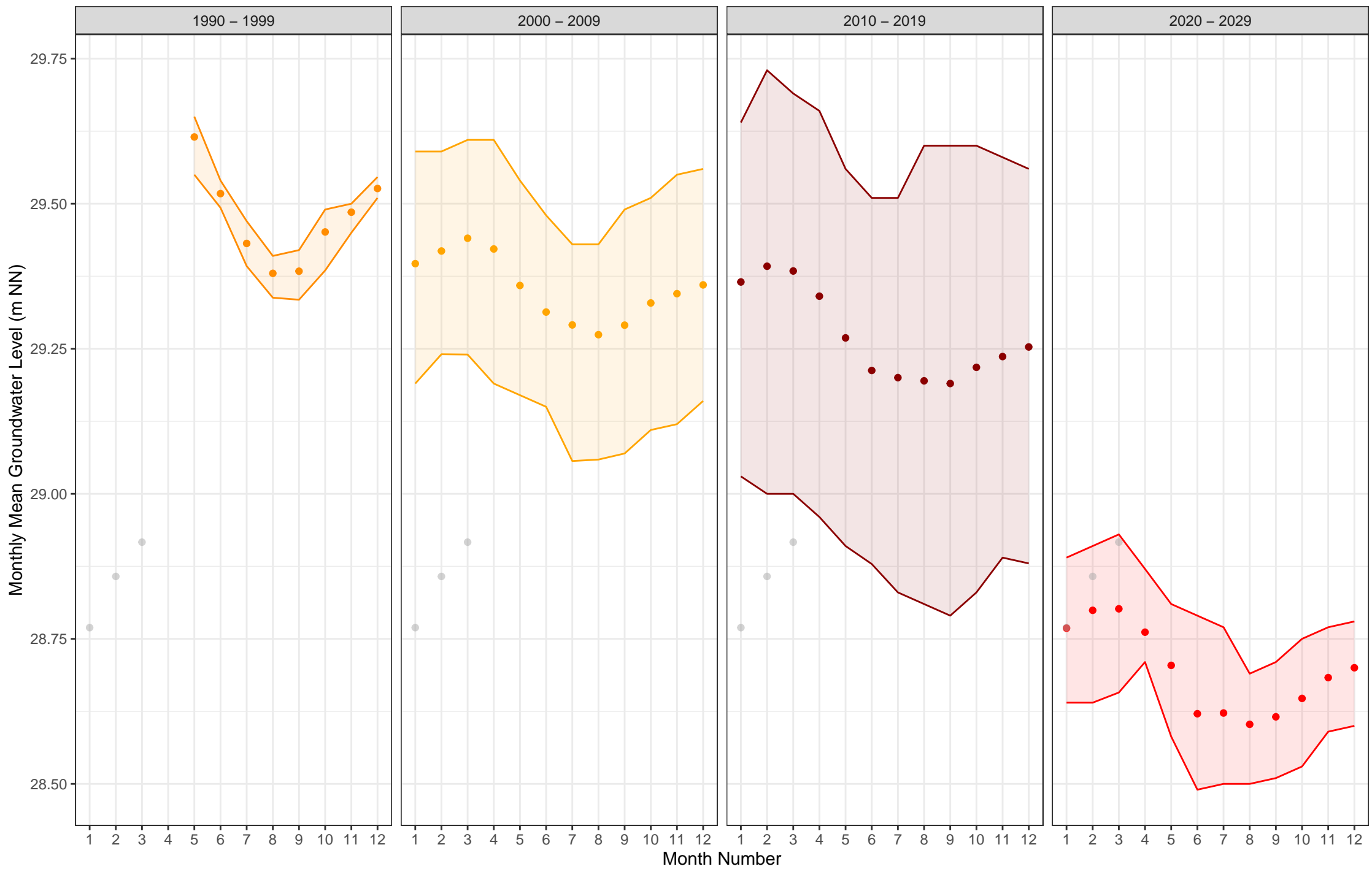
Month ● 2000 – 2009 ● 2010 – 2019 ● 2020 – 2029    5%/95% Conf.-Interval  2000 – 2009  2010 – 2019  2020 – 2029

4846 (Spandau, Hauptgrundwasserleiter (GWL 1.3 + 2), gok: 40.9 m, fok-fuk: 35.6–41.6 m)



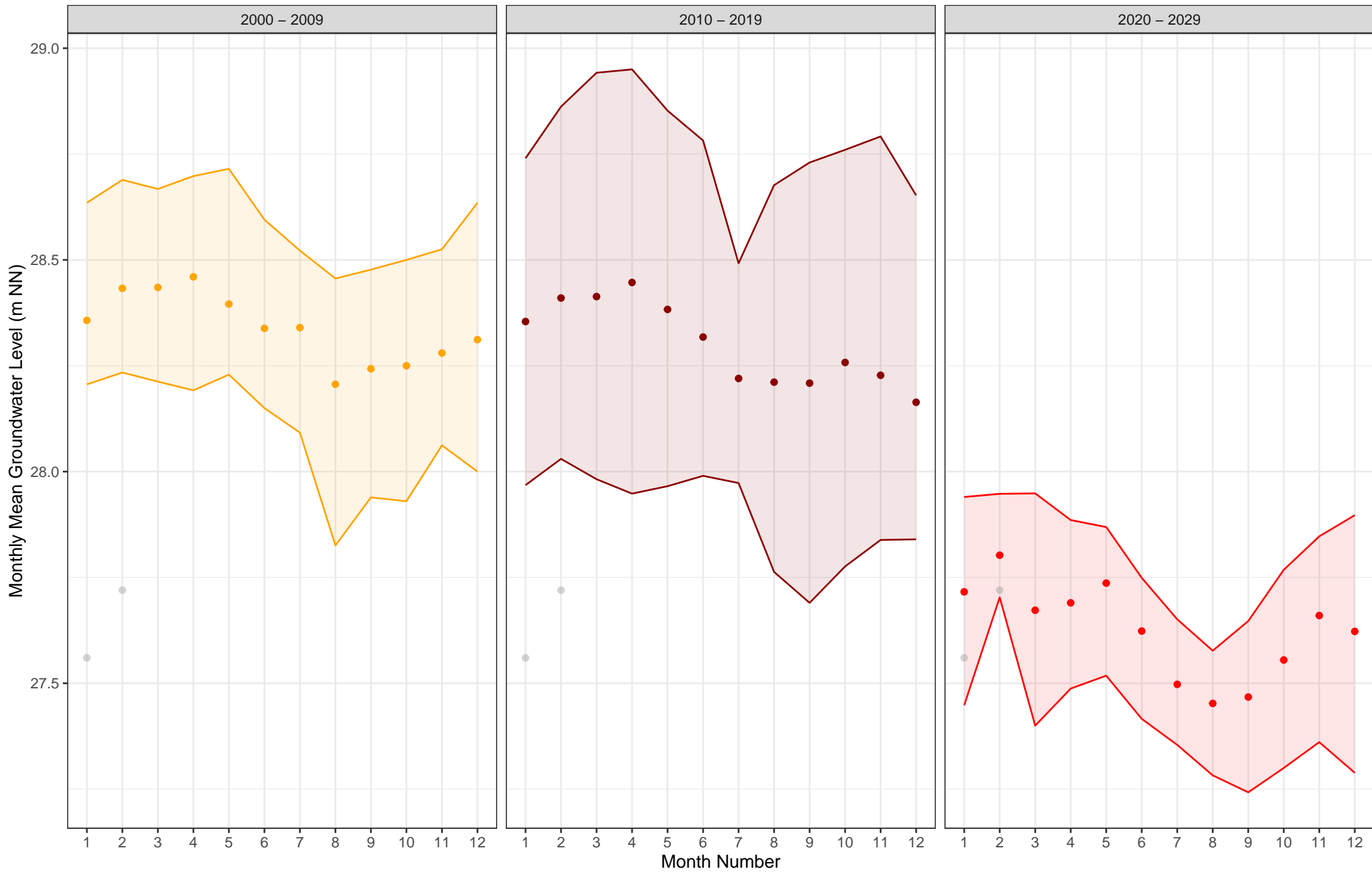
5%/95% Conf.-Interval    1990 – 1999    2000 – 2009    2010 – 2019    2020 – 2029    Month    1990 – 1999    2000 – 2009    2010 – 2019    2020 – 2029

4851 (Spandau, Hauptgrundwasserleiter (GWL 1.3 + 2), gok: 38.3 m, fok-fuk: 27.2-33.2 m)



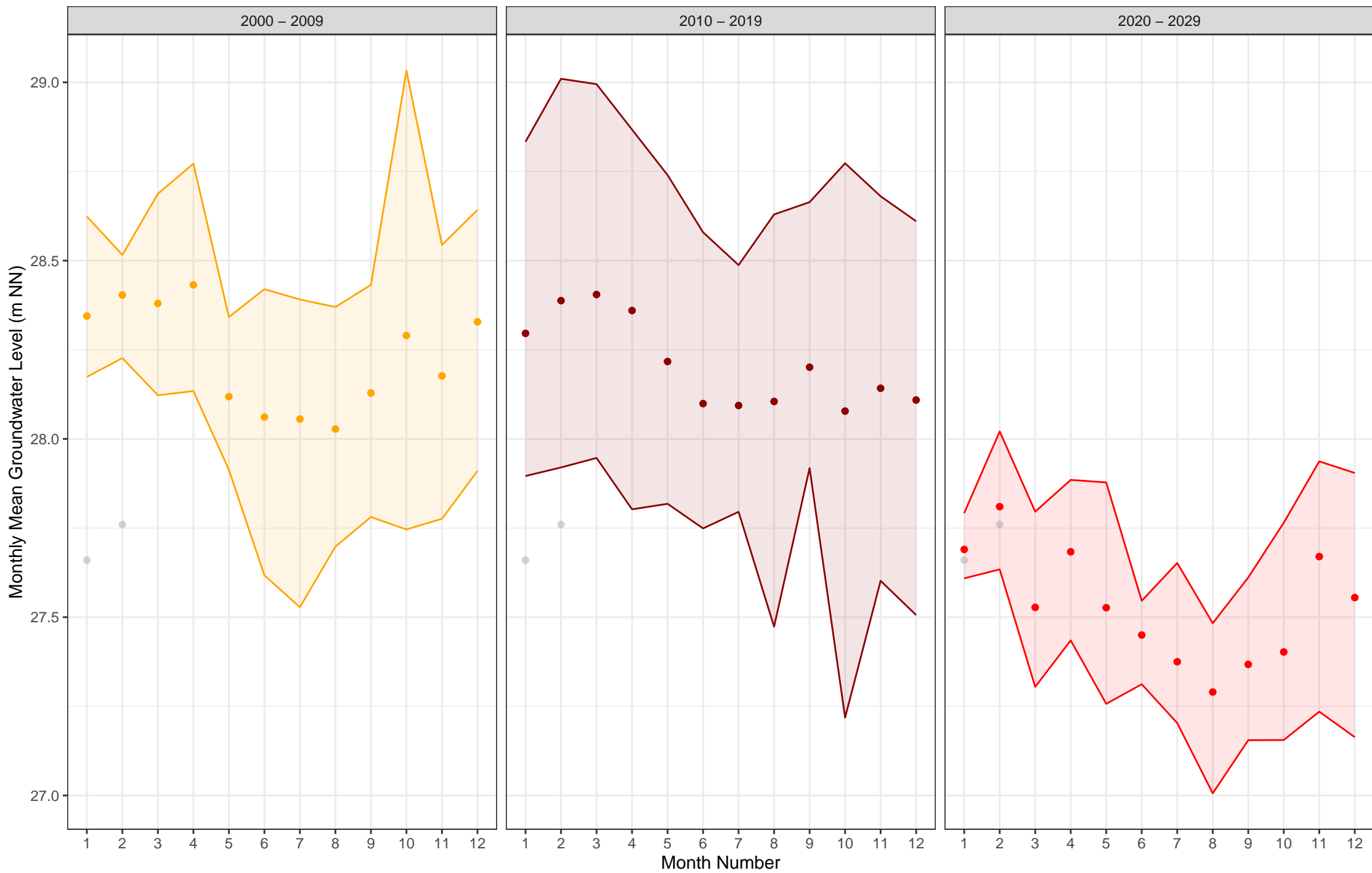
5%/95% Conf.-Interval    1990 - 1999    2000 - 2009    2010 - 2019    2020 - 2029    Month    1990 - 1999    2000 - 2009    2010 - 2019    2020 - 2029

4874 (Spandau, Hauptgrundwasserleiter (GWL 1.3 + 2), gok: 43.4 m, fok-fuk: 15.0–19.0 m)



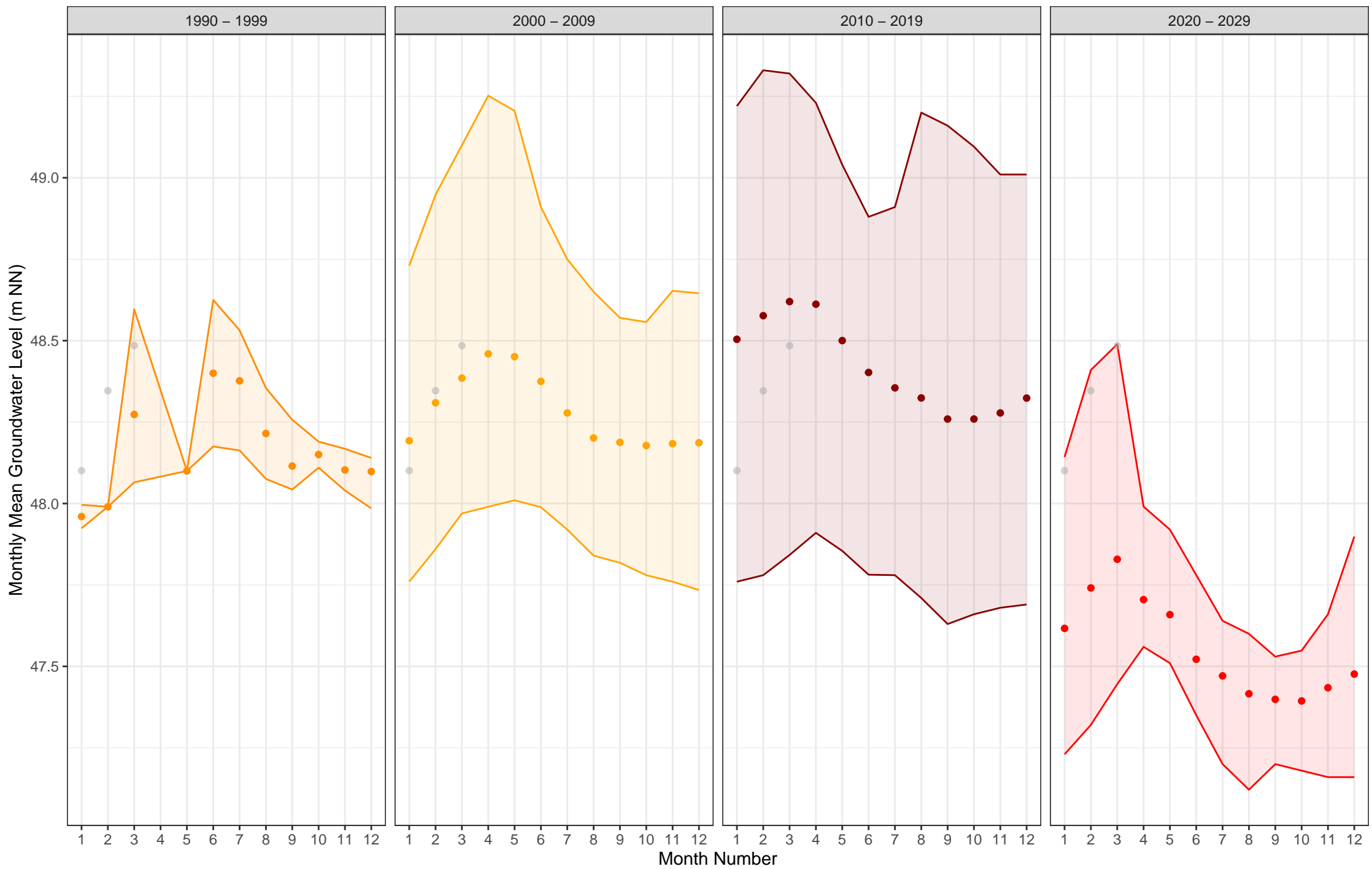
Month ● 2000 – 2009 ● 2010 – 2019 ● 2020 – 2029   
 5%/95% Conf.–Interval  2000 – 2009  2010 – 2019  2020 – 2029

4875 (Spandau, Elsterzeitl. GW-Leiter (GWL 3), gok: 42.7 m, fok-fuk: 37.3–41.3 m)



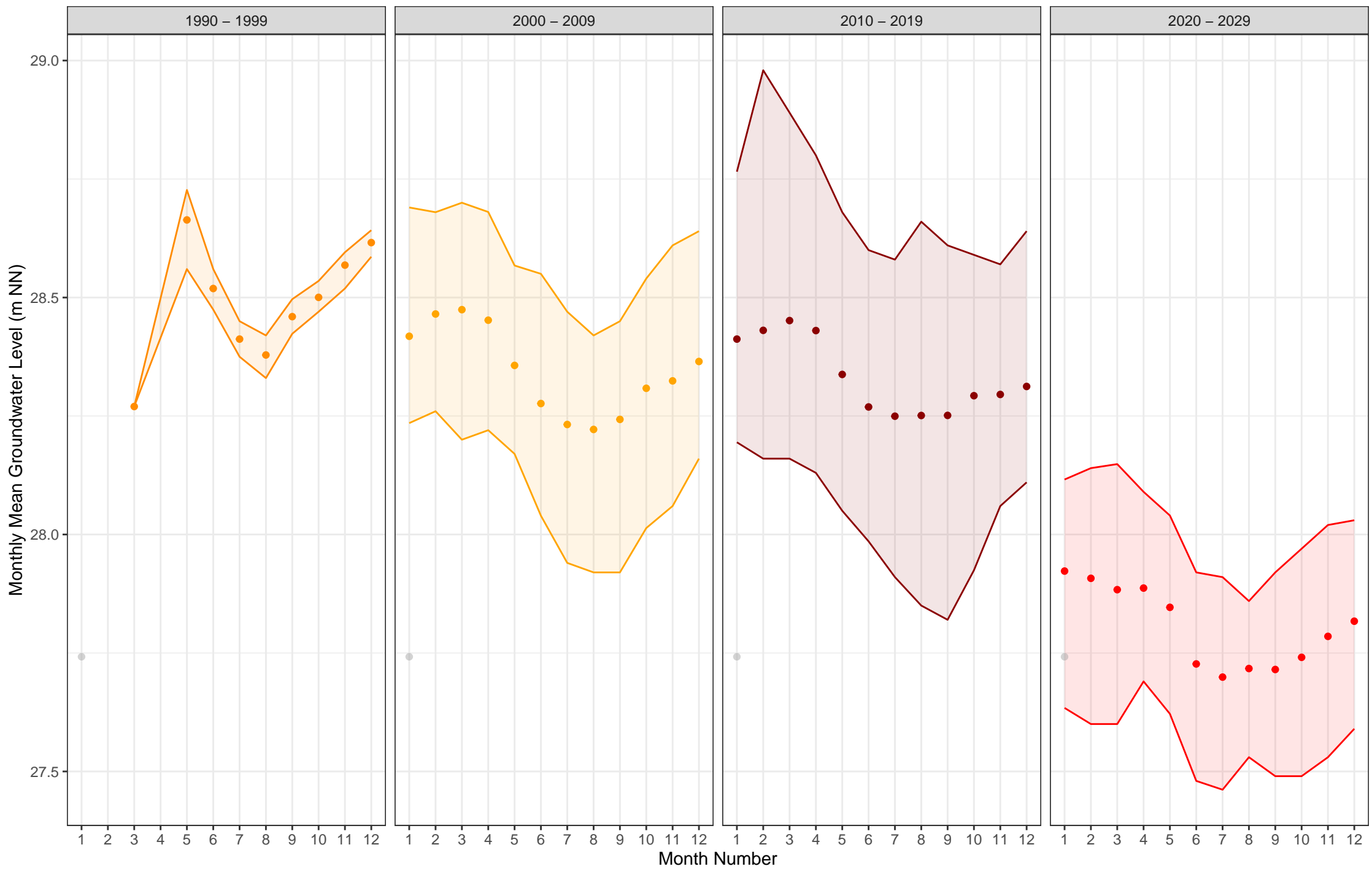
Month ● 2000 – 2009 ● 2010 – 2019 ● 2020 – 2029    5%/95% Conf.-Interval  2000 – 2009  2010 – 2019  2020 – 2029

4882 (Marzahn–Hellersdorf, Hauptgrundwasserleiter (GWL 1.3 + 2), gok: 55.0 m, fok–fuk: 40.0–43.8 m)



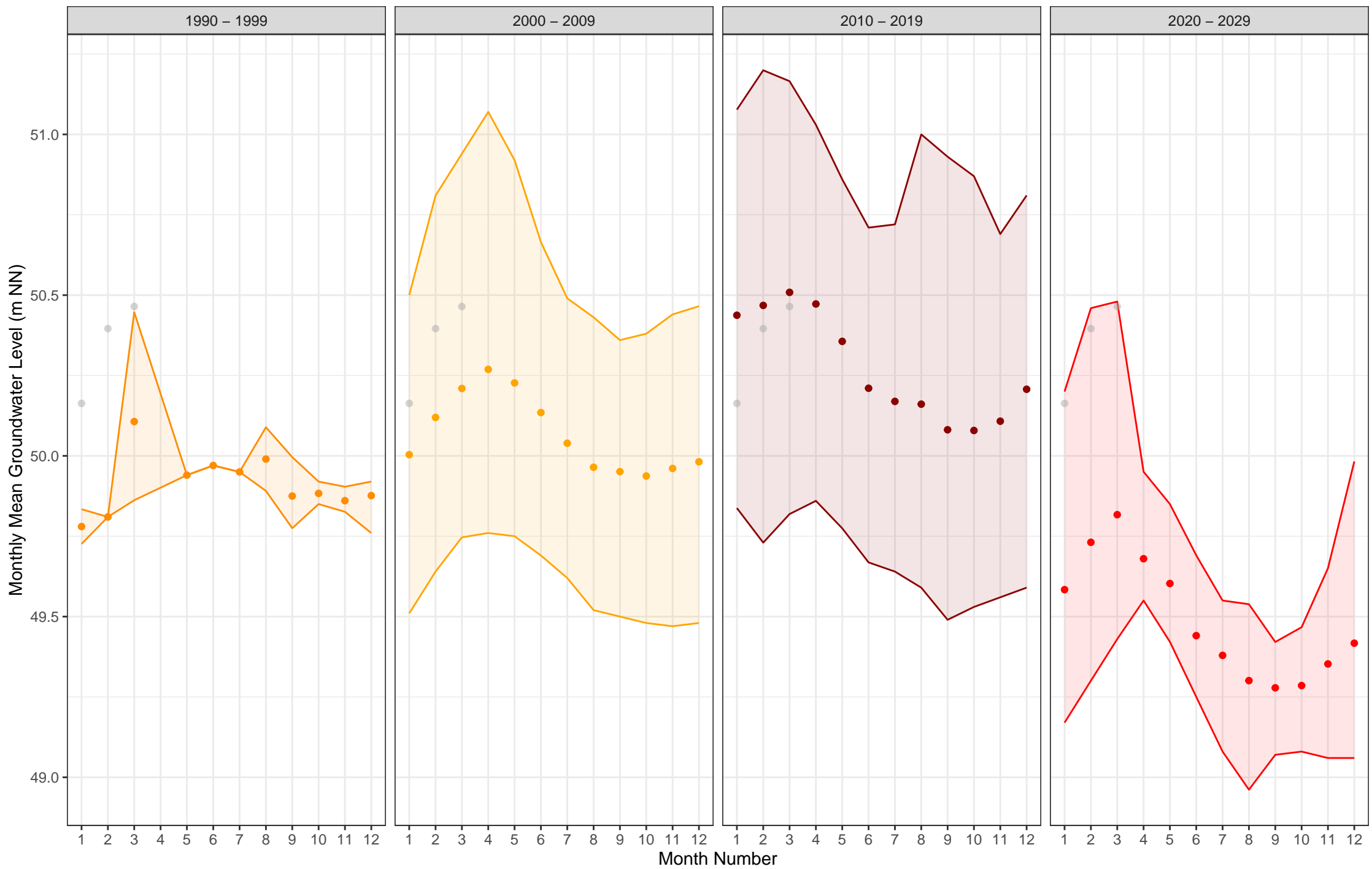
5%/95% Conf.-Interval    1990 – 1999    2000 – 2009    2010 – 2019    2020 – 2029    Month    1990 – 1999    2000 – 2009    2010 – 2019    2020 – 2029

4885 (Spandau, Hauptgrundwasserleiter (GWL 1.3 + 2), gok: 51.0 m, fok-fuk: 57.0–63.0 m)



5%/95% Conf.-Interval    1990 - 1999    2000 - 2009    2010 - 2019    2020 - 2029    Month    ● 1990 - 1999    ● 2000 - 2009    ● 2010 - 2019    ● 2020 - 2029

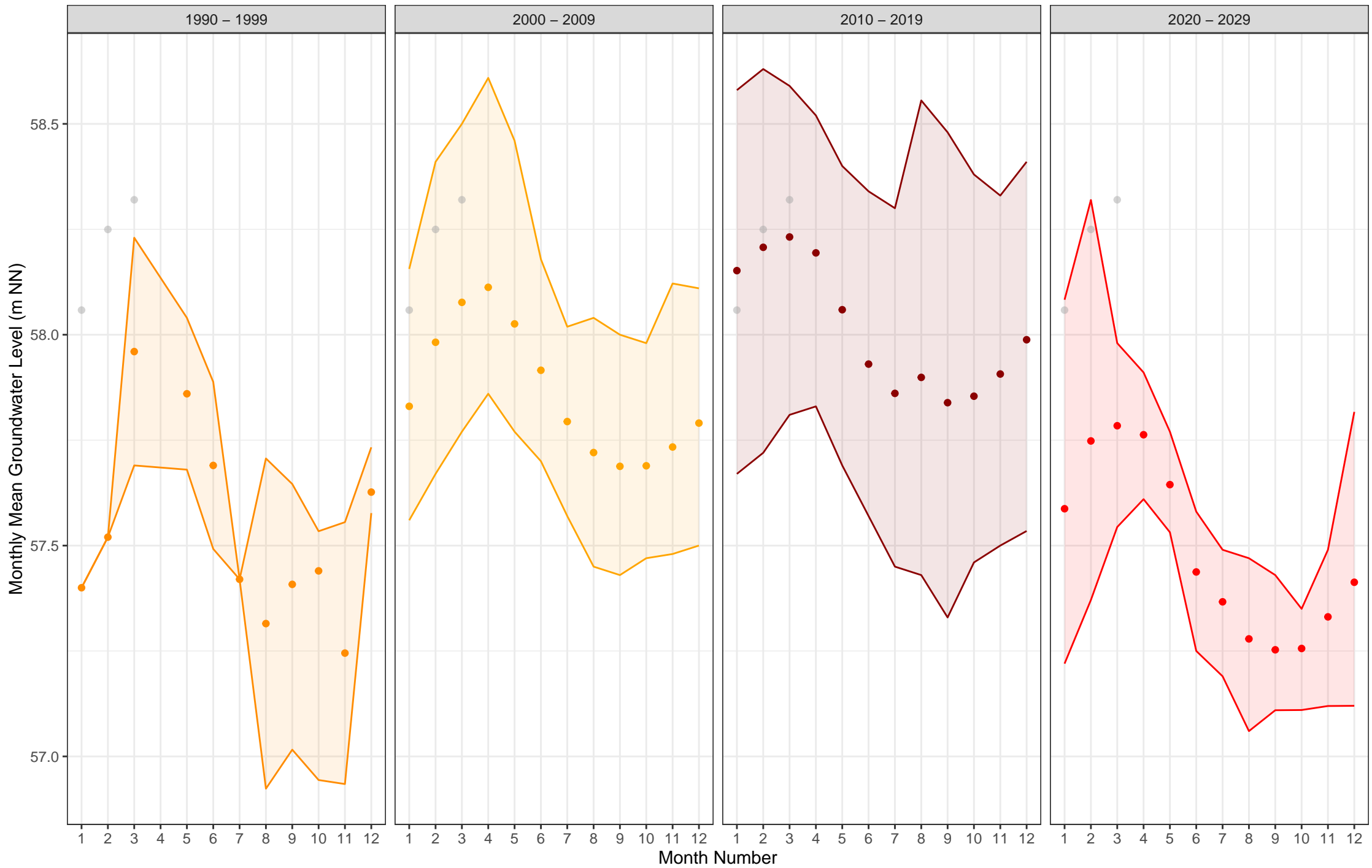
4890 (Marzahn–Hellersdorf, Hauptgrundwasserleiter (GWL 1.3 + 2), gok: 52.1 m, fok–fuk: 34.7–38.9 m)



5%/95% Conf.-Interval    1990 - 1999    2000 - 2009    2010 - 2019    2020 - 2029    Month    1990 - 1999    2000 - 2009    2010 - 2019    2020 - 2029

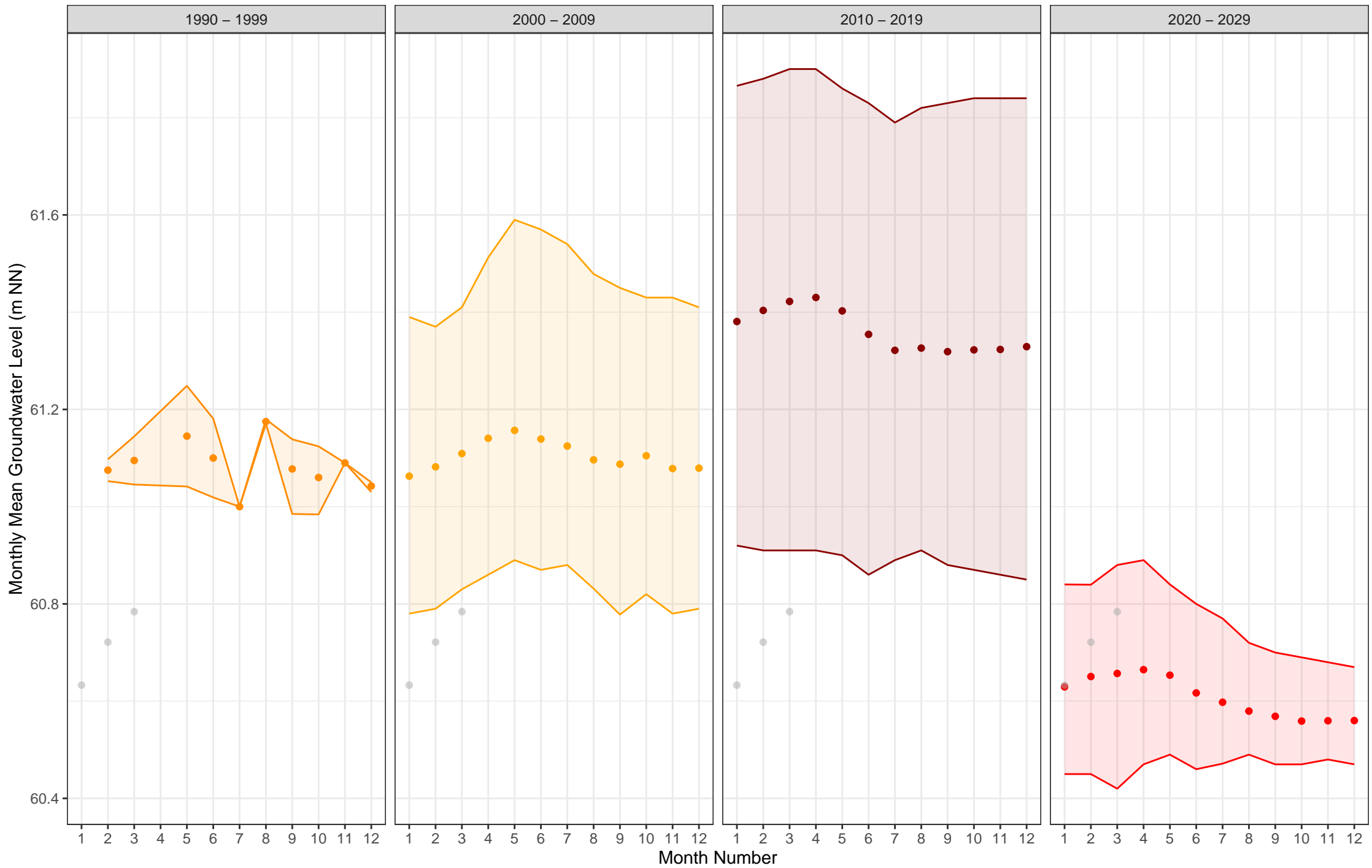


4895 (Pankow, Hauptgrundwasserleiter (GWL 1.3 + 2), gok: 71.3 m, fok-fuk: 57.2–58.0 m)



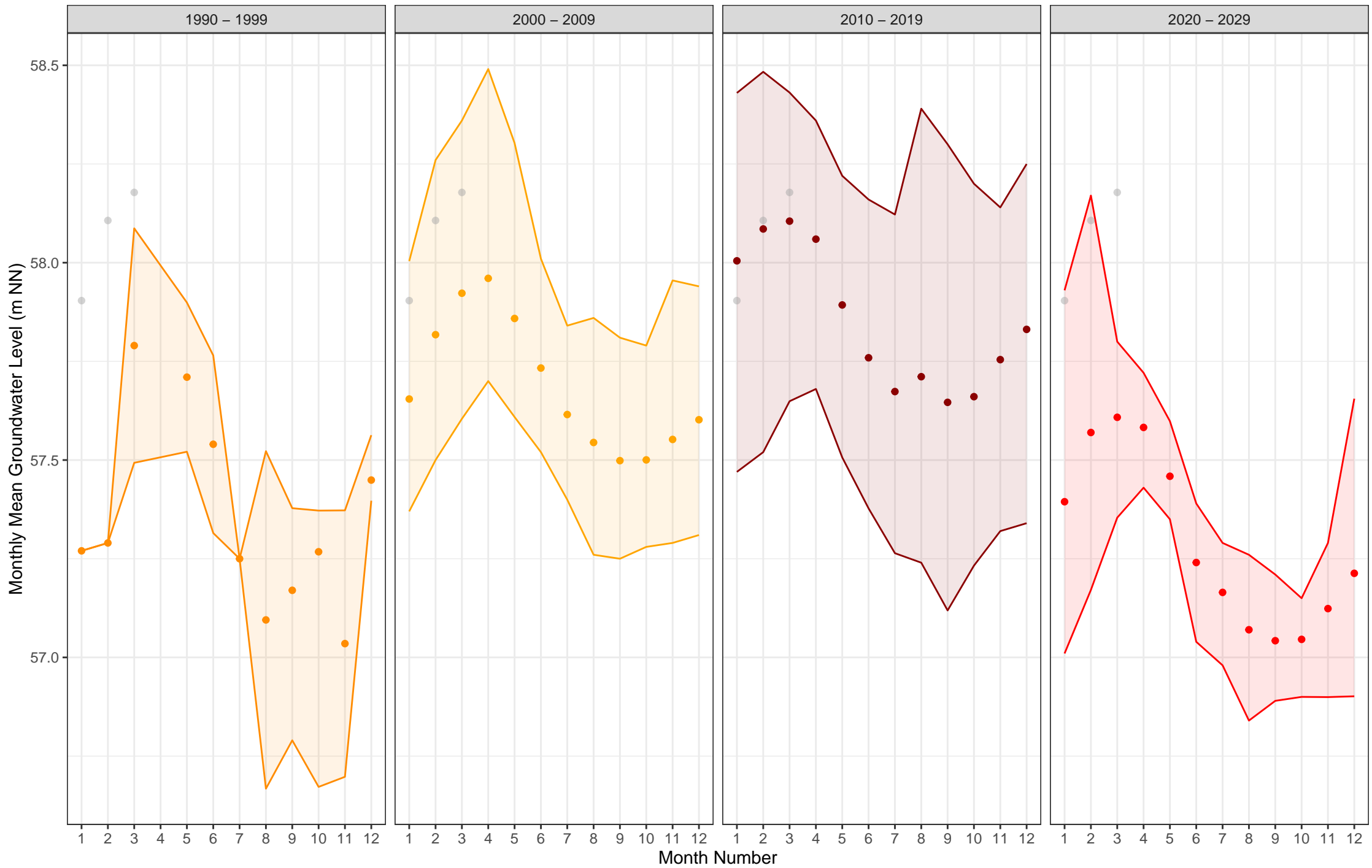
5%/95% Conf.-Interval    1990 – 1999    2000 – 2009    2010 – 2019    2020 – 2029    Month    1990 – 1999    2000 – 2009    2010 – 2019    2020 – 2029

4896 (Pankow, lokal ausgebildeter Grundwasserkörper, gok: 71.4 m, fok-fuk: 11.4–16.3 m)



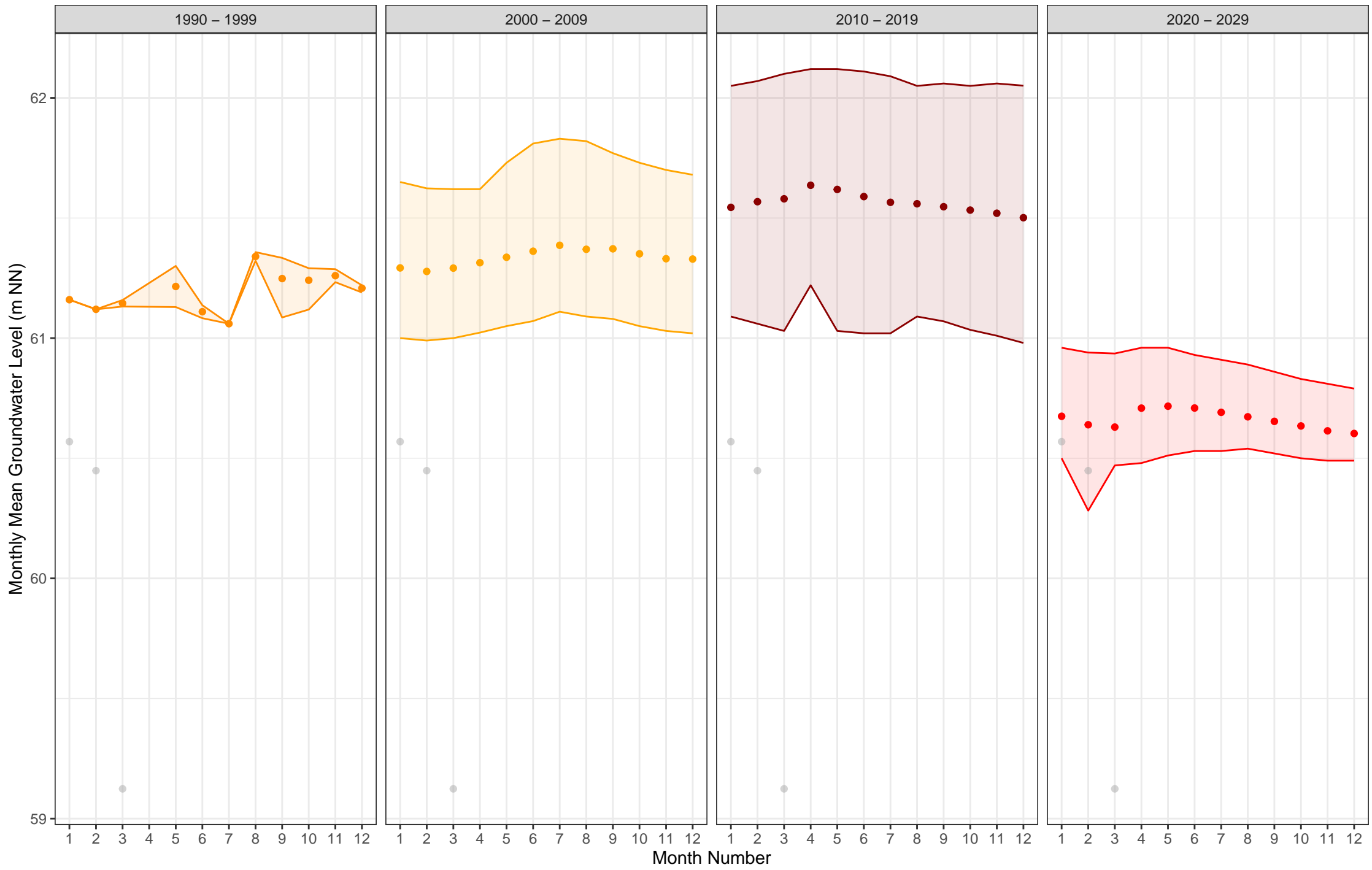
5%/95% Conf.-Interval    1990 – 1999    2000 – 2009    2010 – 2019    2020 – 2029    Month    1990 – 1999    2000 – 2009    2010 – 2019    2020 – 2029

4897 (Pankow, Hauptgrundwasserleiter (GWL 1.3 + 2), gok: 70.8 m, fok-fuk: 44.1–47.2 m)



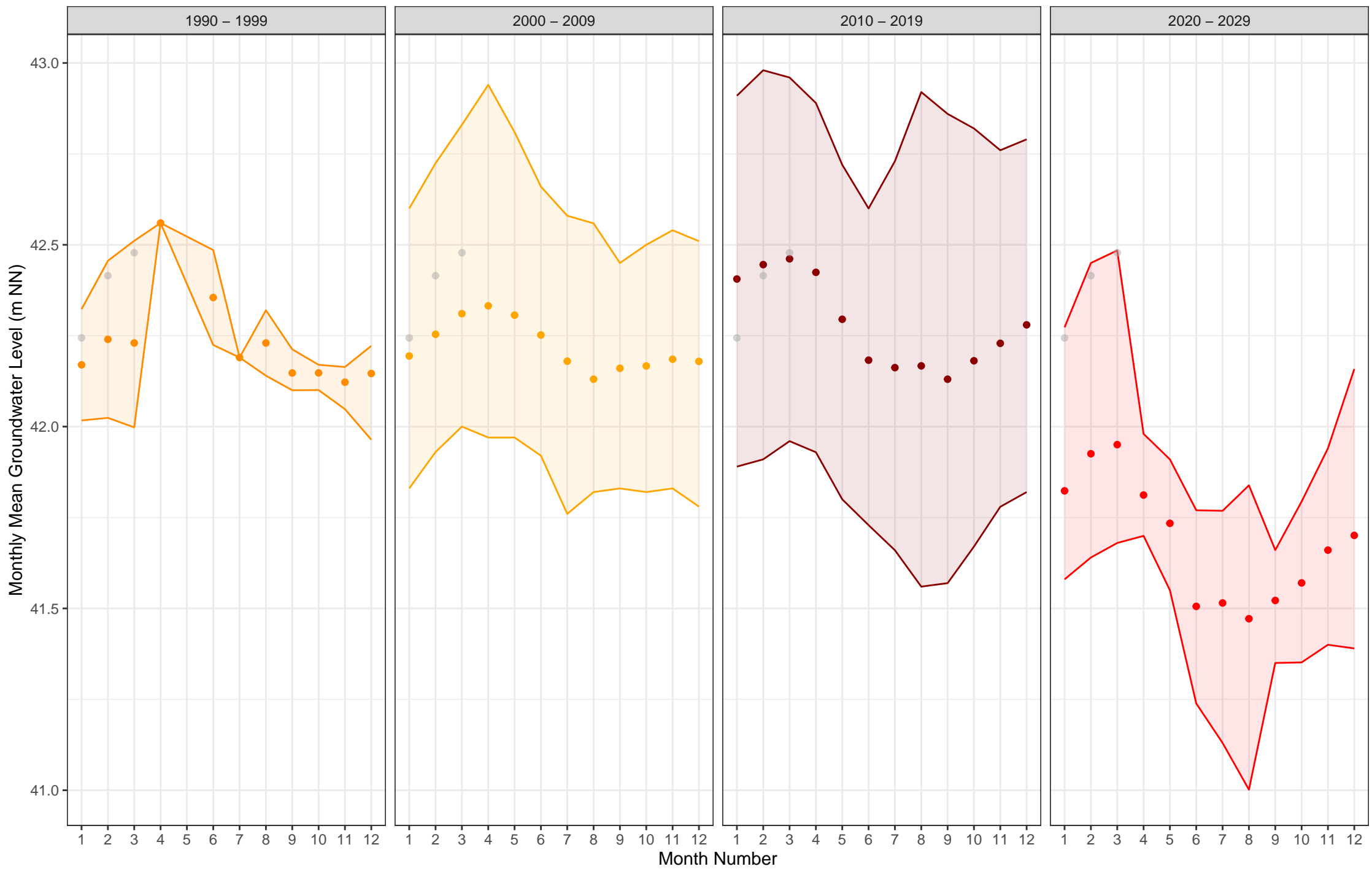
5%/95% Conf.-Interval    1990 – 1999    2000 – 2009    2010 – 2019    2020 – 2029    Month    1990 – 1999    2000 – 2009    2010 – 2019    2020 – 2029

4898 (Pankow, lokal ausgebildeter Grundwasserkörper, gok: 70.8 m, fok-fuk: 7.1–11.9 m)



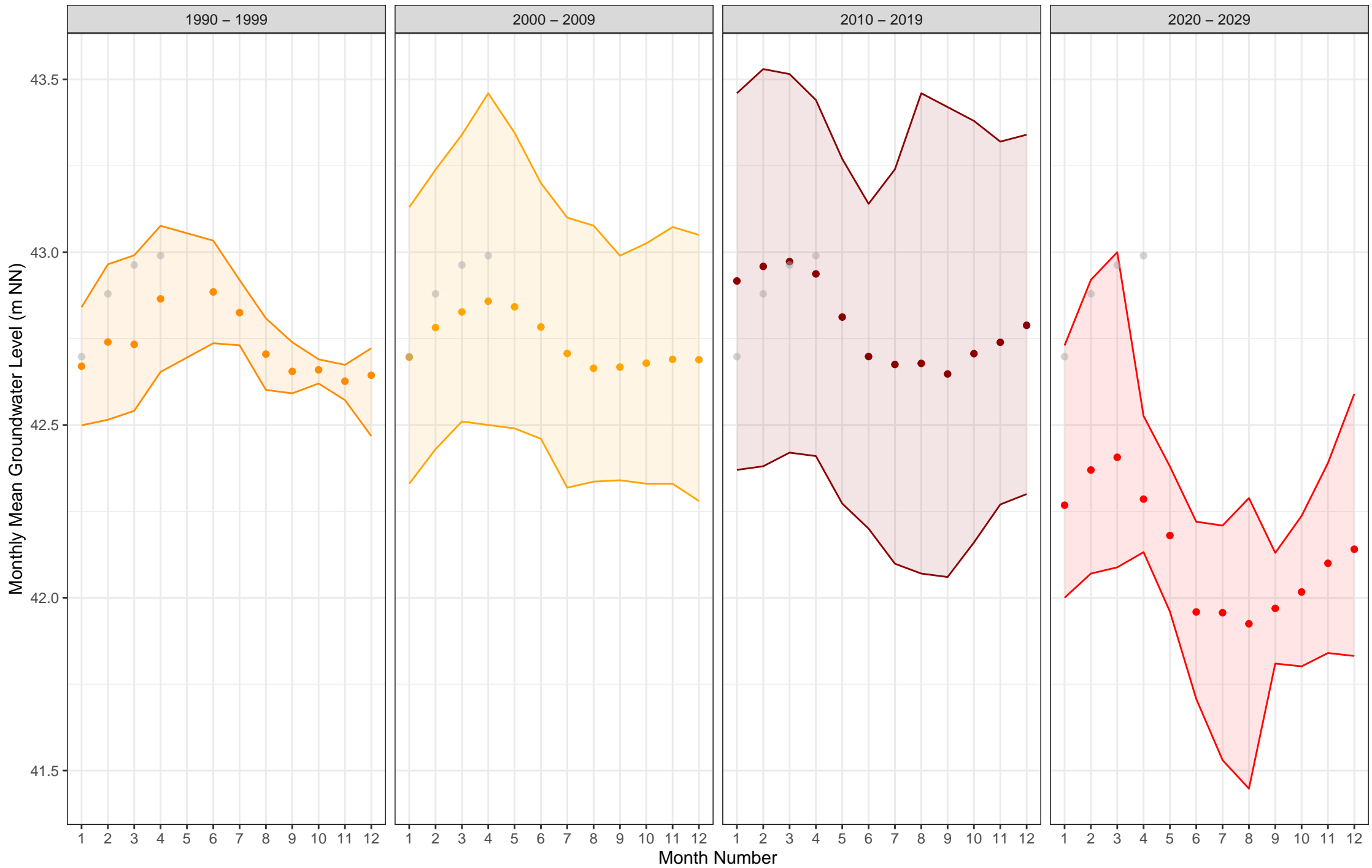
5%/95% Conf.-Interval 1990 – 1999 2000 – 2009 2010 – 2019 2020 – 2029 Month 1990 – 1999 2000 – 2009 2010 – 2019 2020 – 2029

4928 (Marzahn–Hellersdorf, Hauptgrundwasserleiter (GWL 1.3 + 2), gok: 53.3 m, fok–fuk: 32.5–37.2 m)



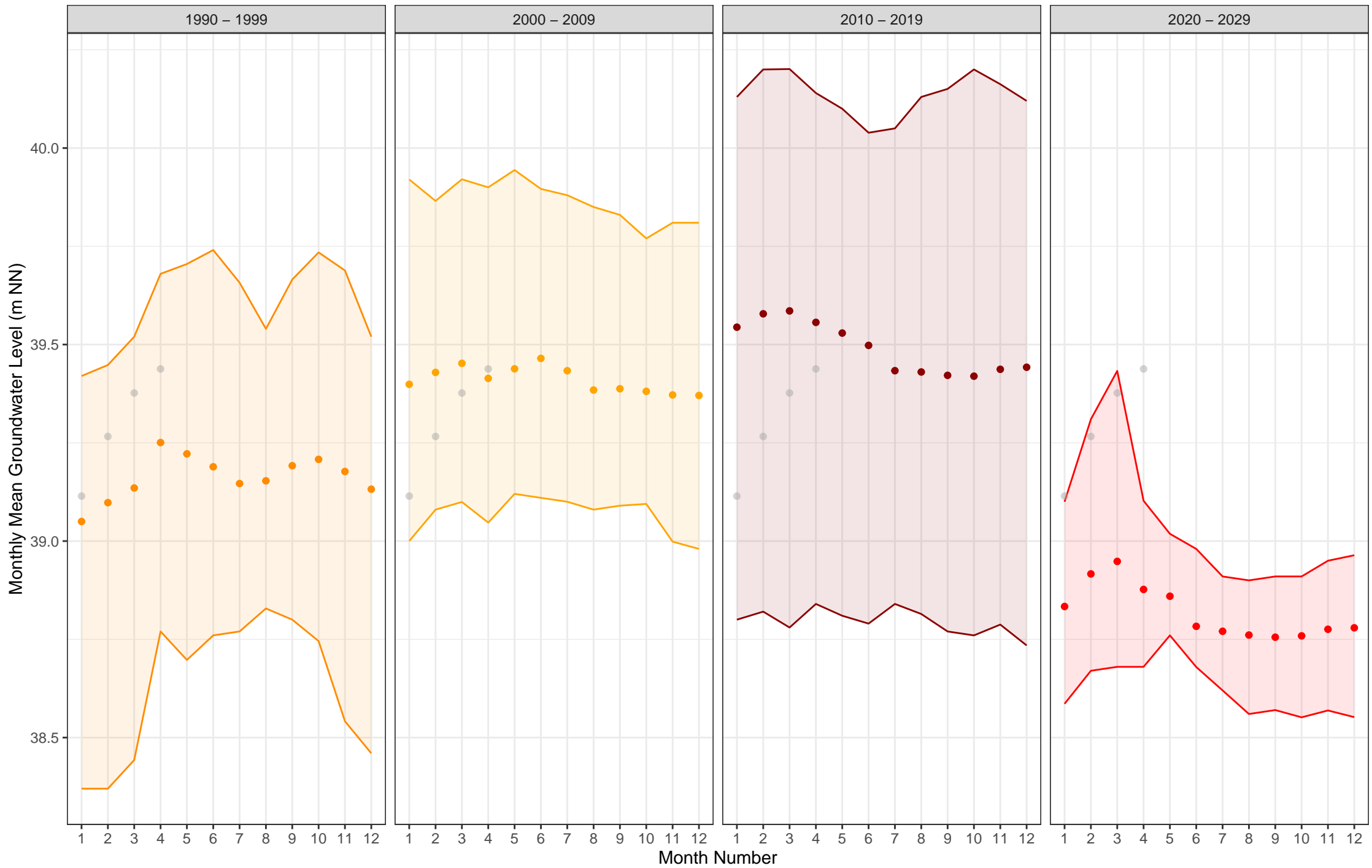
5%/95% Conf.-Interval    1990 – 1999    2000 – 2009    2010 – 2019    2020 – 2029    Month    1990 – 1999    2000 – 2009    2010 – 2019    2020 – 2029

4930 (Marzahn–Hellersdorf, Hauptgrundwasserleiter (GWL 1.3 + 2), gok: 49.9 m, fok–fuk: 35.9–38.9 m)



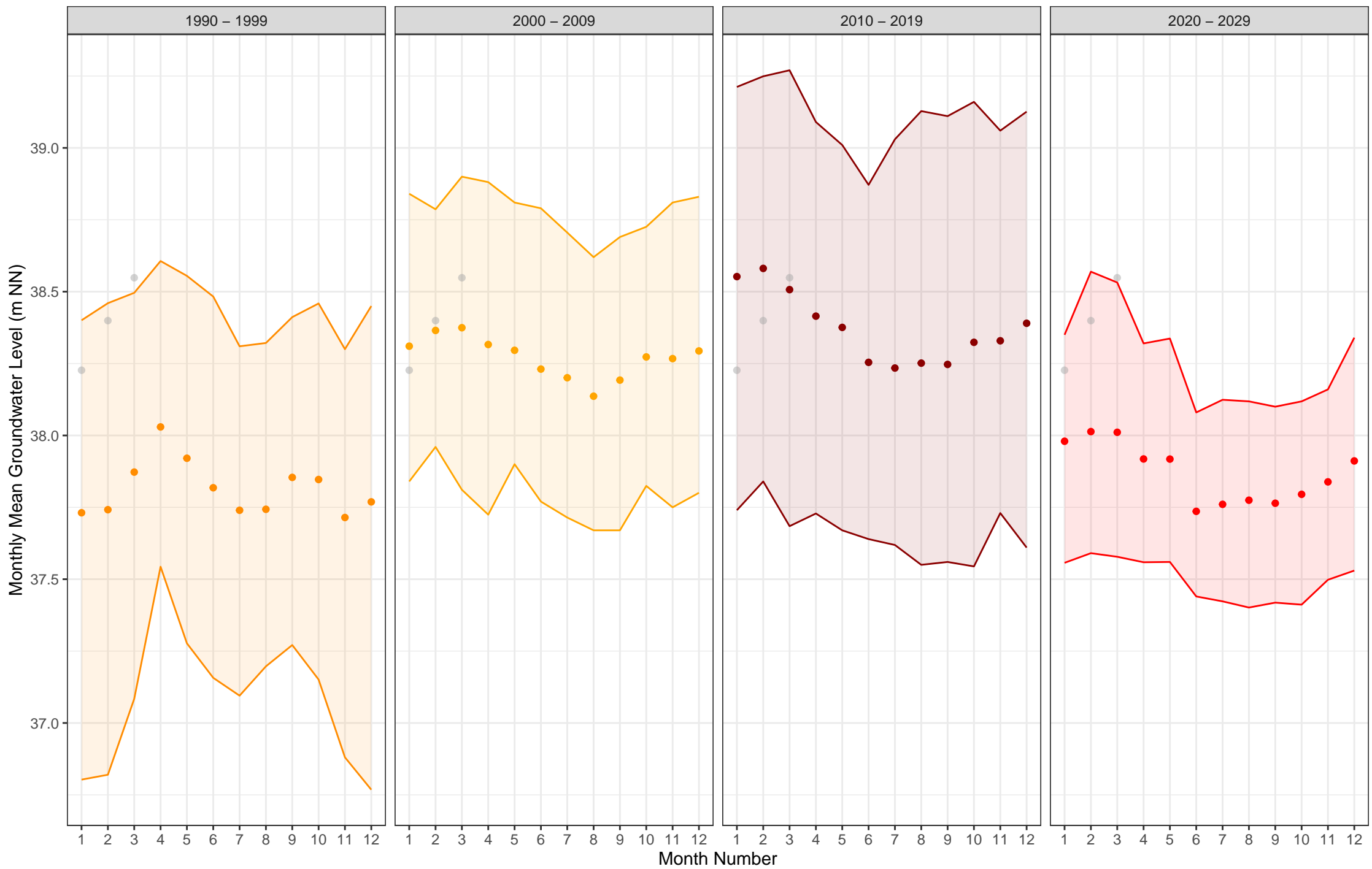
5%/95% Conf.-Interval    1990 – 1999    2000 – 2009    2010 – 2019    2020 – 2029    Month    1990 – 1999    2000 – 2009    2010 – 2019    2020 – 2029

5001 (Pankow, Hauptgrundwasserleiter (GWL 1.3 + 2), gok: 49.9 m, fok-fuk: 30.0–35.0 m)



5%/95% Conf.-Interval    1990 – 1999    2000 – 2009    2010 – 2019    2020 – 2029    Month    1990 – 1999    2000 – 2009    2010 – 2019    2020 – 2029

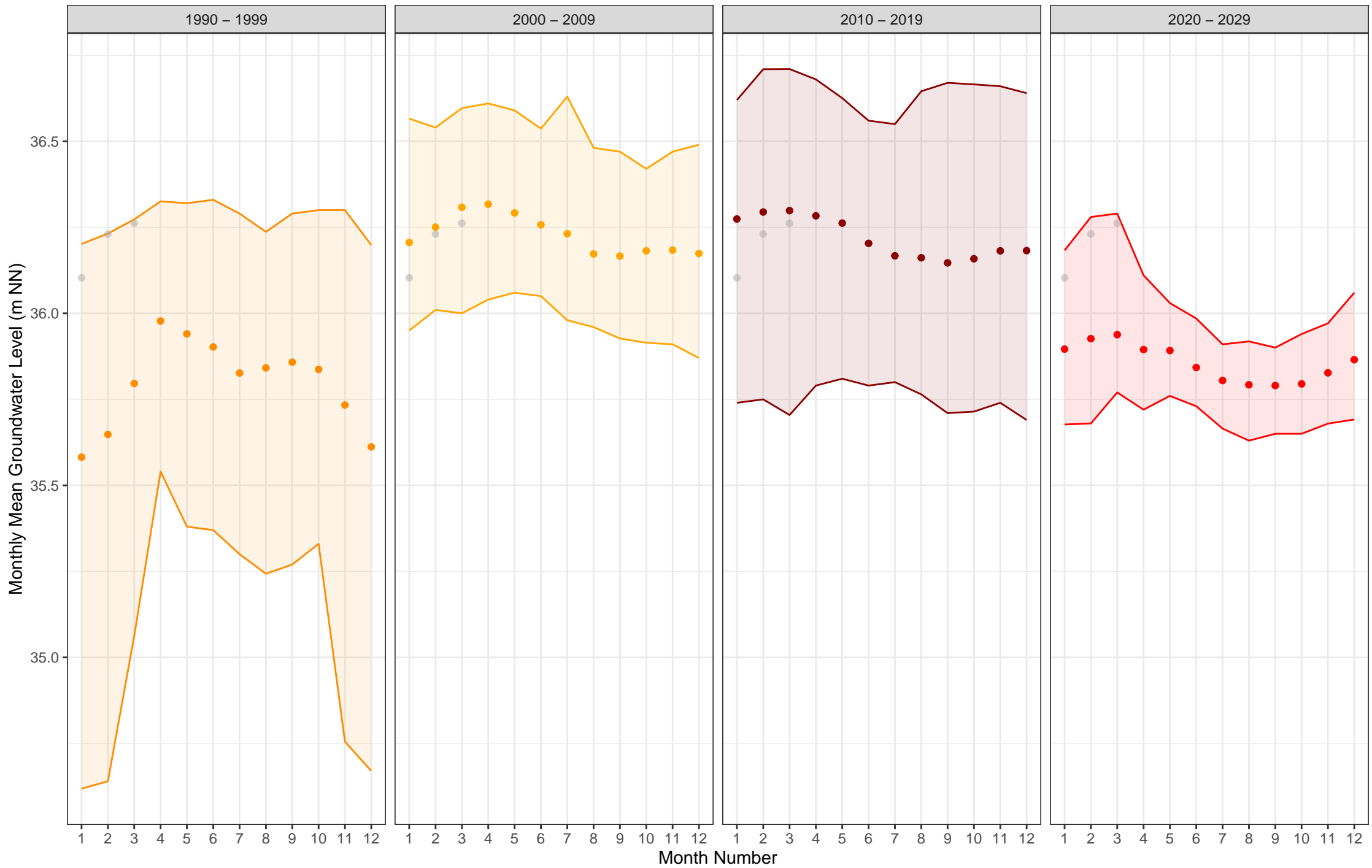
5002 (Lichtenberg, Hauptgrundwasserleiter (GWL 1.3 + 2), gok: 56.2 m, fok-fuk: 38.1-43.1 m)



5%/95% Conf.-Interval    1990 - 1999    2000 - 2009    2010 - 2019    2020 - 2029    Month    1990 - 1999    2000 - 2009    2010 - 2019    2020 - 2029

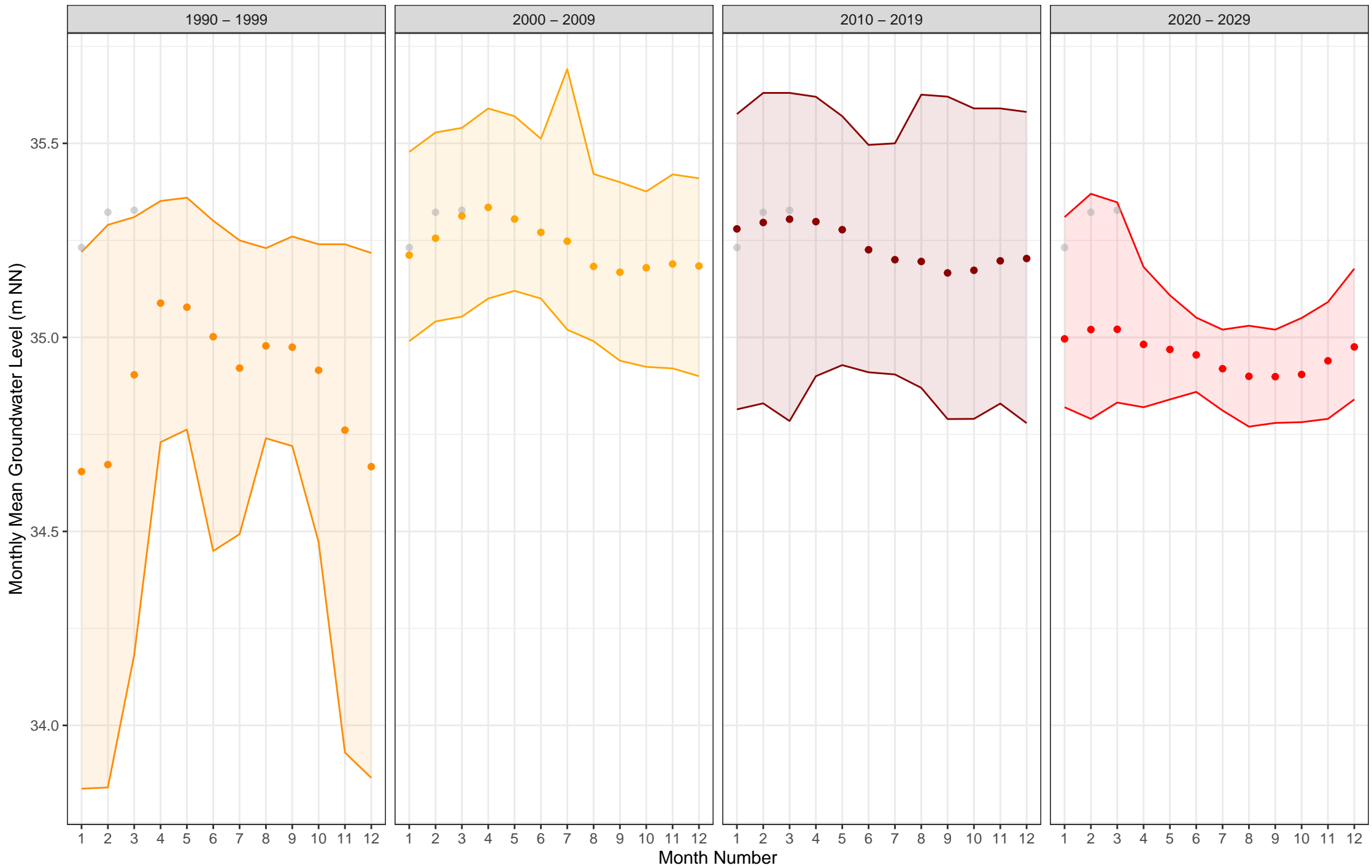


5004 (Pankow, Hauptgrundwasserleiter (GWL 1.3 + 2), gok: 49.7 m, fok-fuk: 30.0–35.0 m)



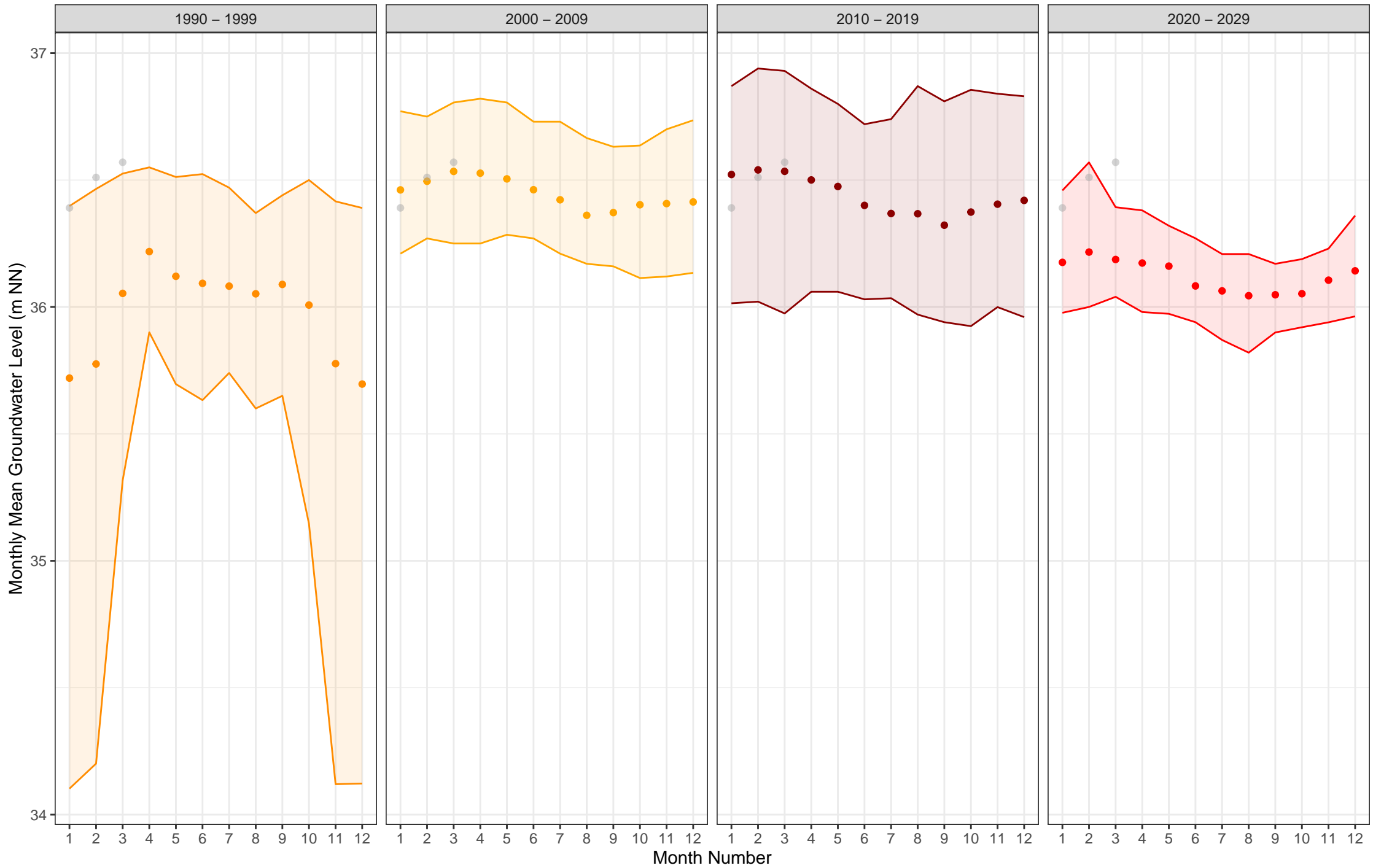
5%/95% Conf.-Interval    1990 - 1999    2000 - 2009    2010 - 2019    2020 - 2029    Month    1990 - 1999    2000 - 2009    2010 - 2019    2020 - 2029

5005 (Pankow, Hauptgrundwasserleiter (GWL 1.3 + 2), gok: 46.1 m, fok-fuk: 26.0–30.4 m)



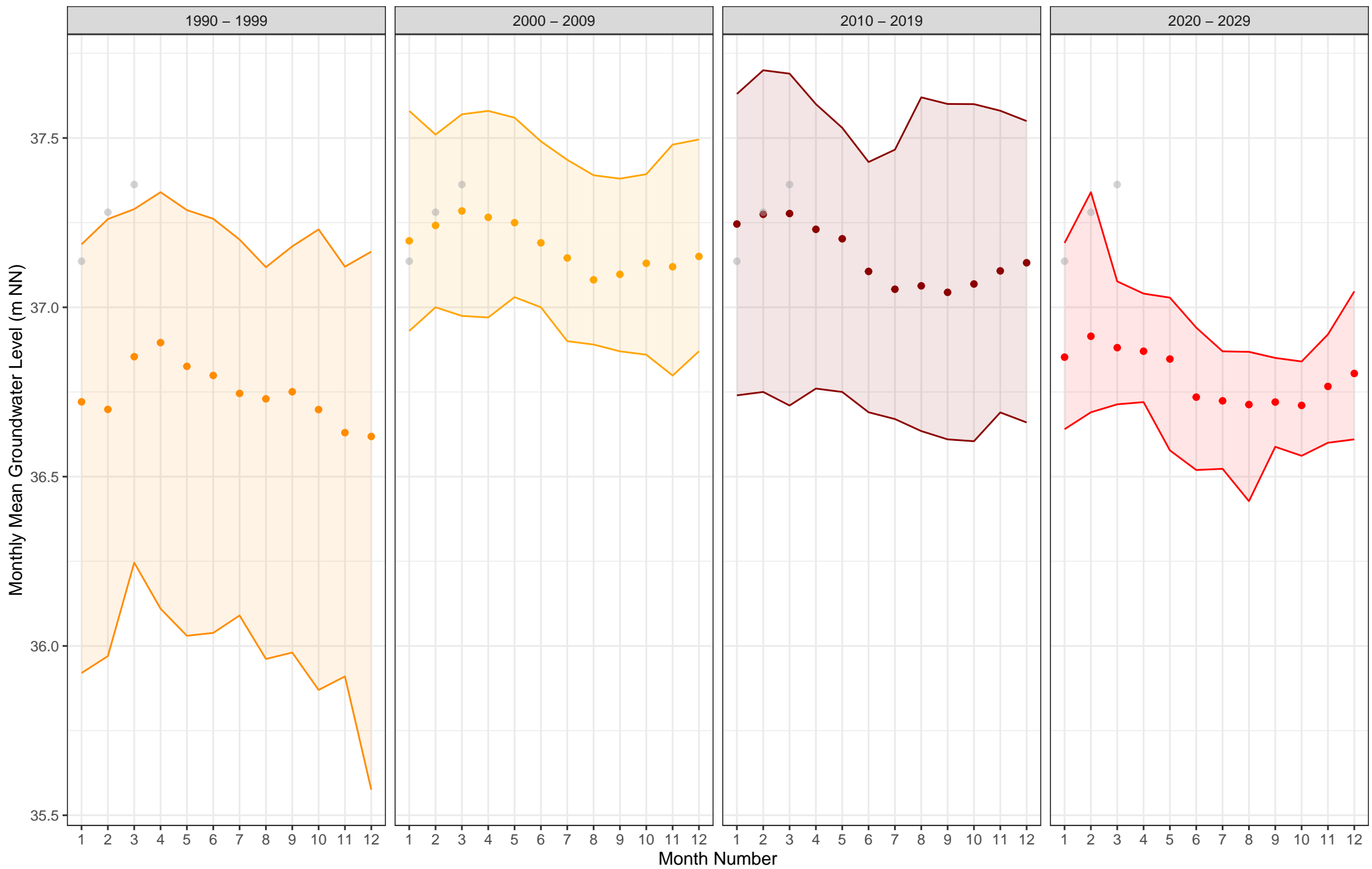
5%/95% Conf.-Interval    1990 – 1999    2000 – 2009    2010 – 2019    2020 – 2029    Month    1990 – 1999    2000 – 2009    2010 – 2019    2020 – 2029

5006 (Lichtenberg, Hauptgrundwasserleiter (GWL 1.3 + 2), gok: 52.7 m, fok-fuk: 29.5–34.5 m)



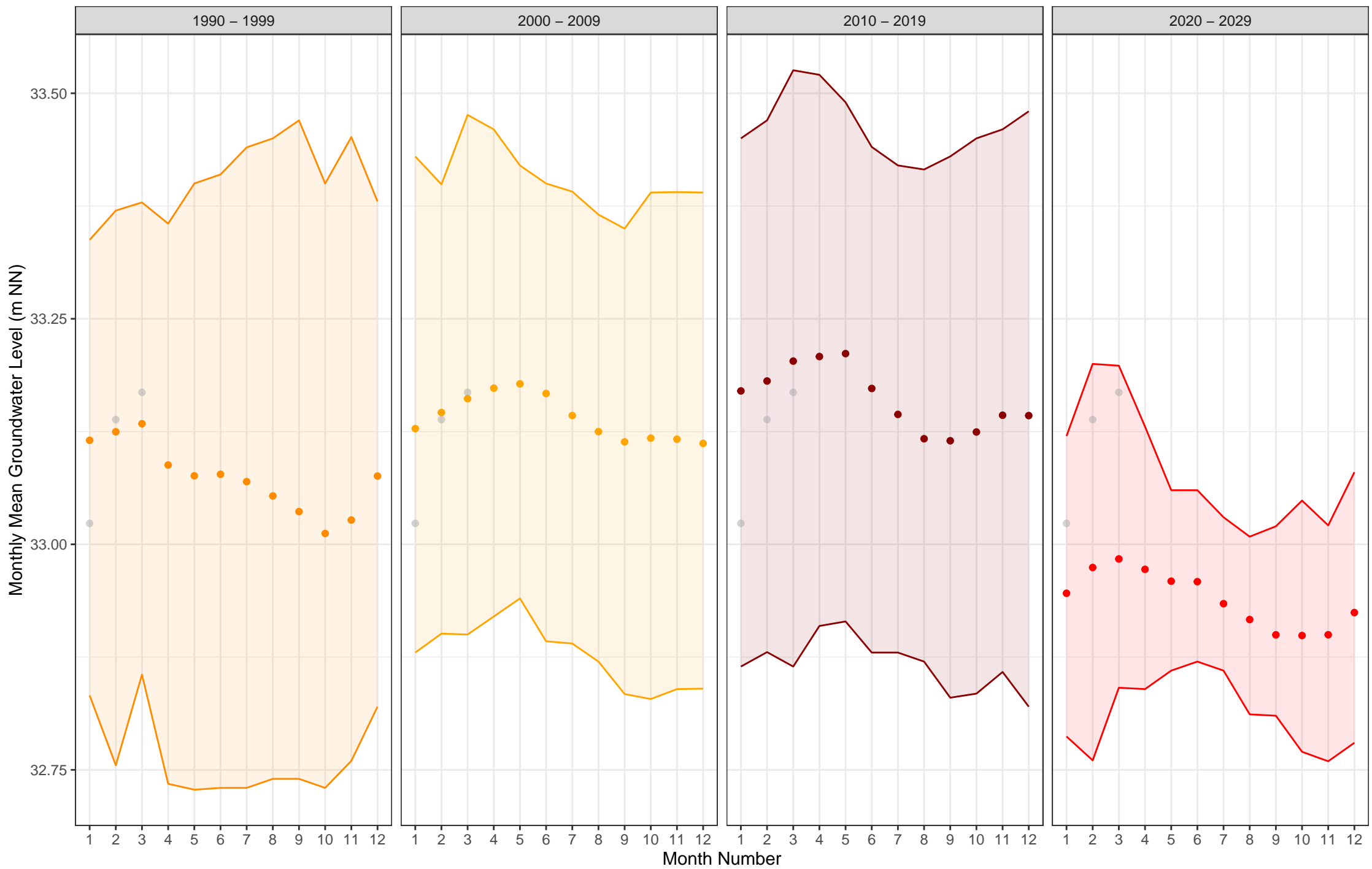
5%/95% Conf.-Interval    1990 – 1999    2000 – 2009    2010 – 2019    2020 – 2029    Month    1990 – 1999    2000 – 2009    2010 – 2019    2020 – 2029

5008 (Lichtenberg, Hauptgrundwasserleiter (GWL 1.3 + 2), gok: 49.4 m, fok-fuk: 32.1–36.9 m)



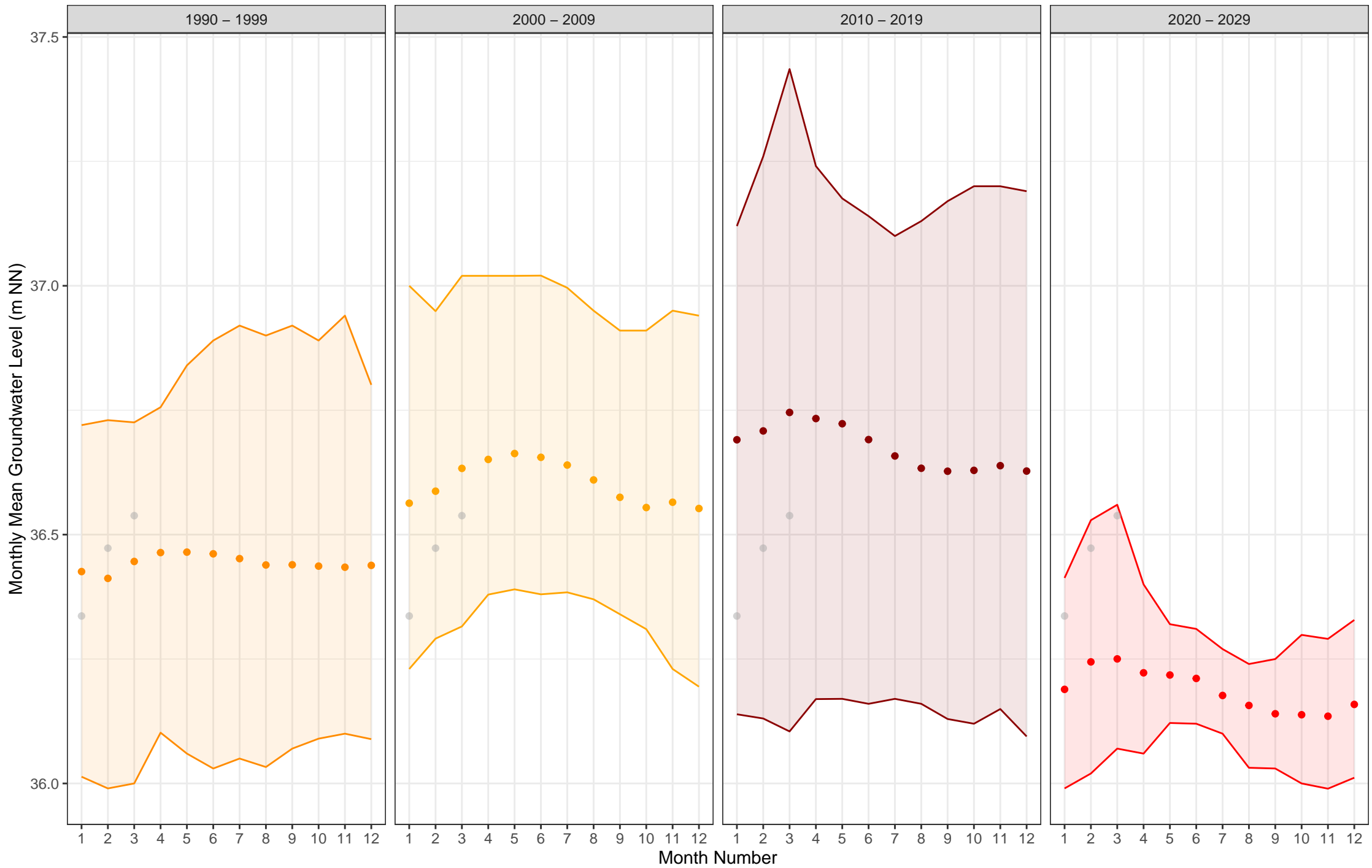
5%/95% Conf.-Interval 1990 – 1999 2000 – 2009 2010 – 2019 2020 – 2029 Month 1990 – 1999 2000 – 2009 2010 – 2019 2020 – 2029

5009 (Pankow, Hauptgrundwasserleiter (GWL 1.3 + 2), gok: 49.8 m, fok-fuk: 20.8–30.0 m)



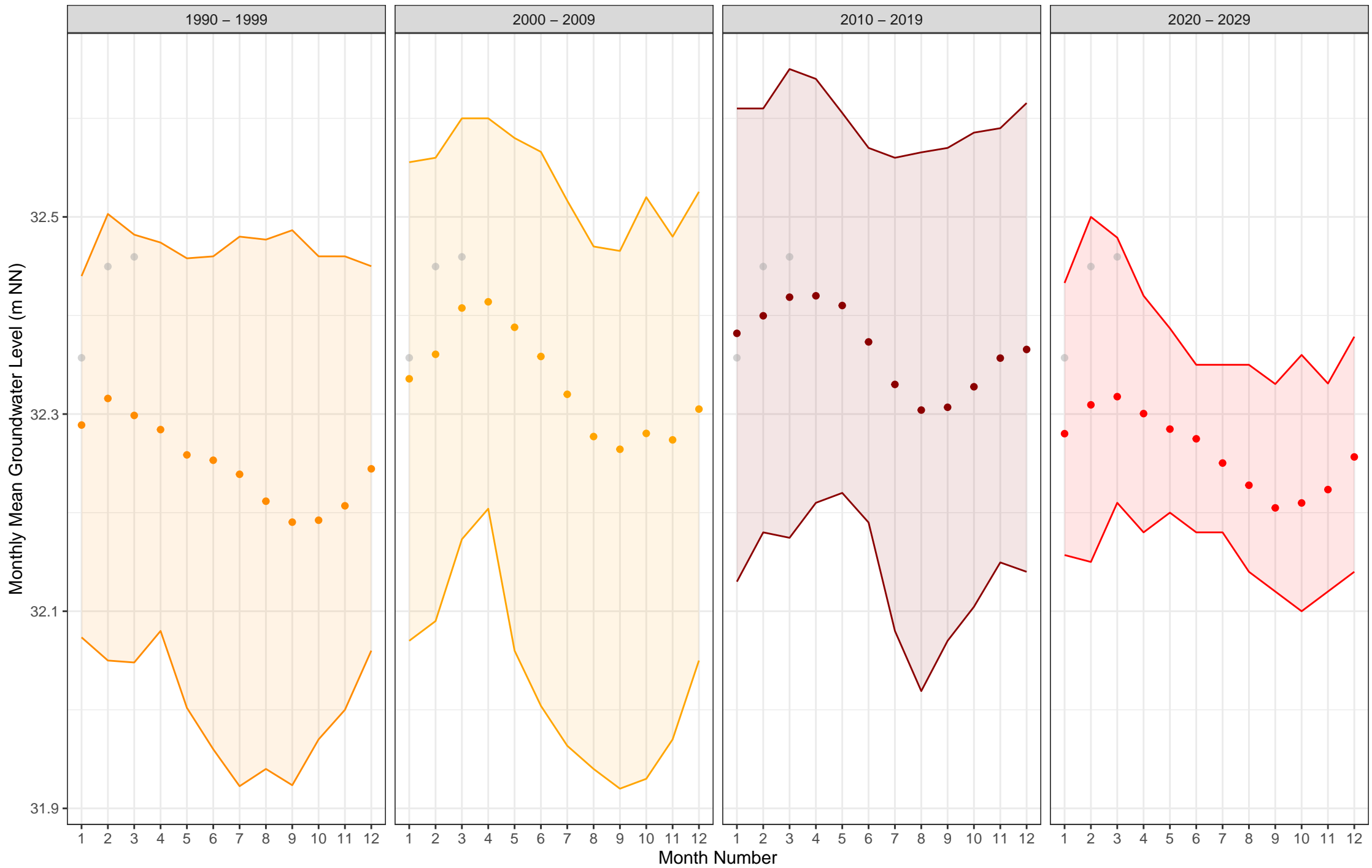
5%/95% Conf.-Interval 1990 - 1999 2000 - 2009 2010 - 2019 2020 - 2029 Month 1990 - 1999 2000 - 2009 2010 - 2019 2020 - 2029

5011 (Pankow, Hauptgrundwasserleiter (GWL 1.3 + 2), gok: 52.6 m, fok-fuk: 32.6–38.0 m)



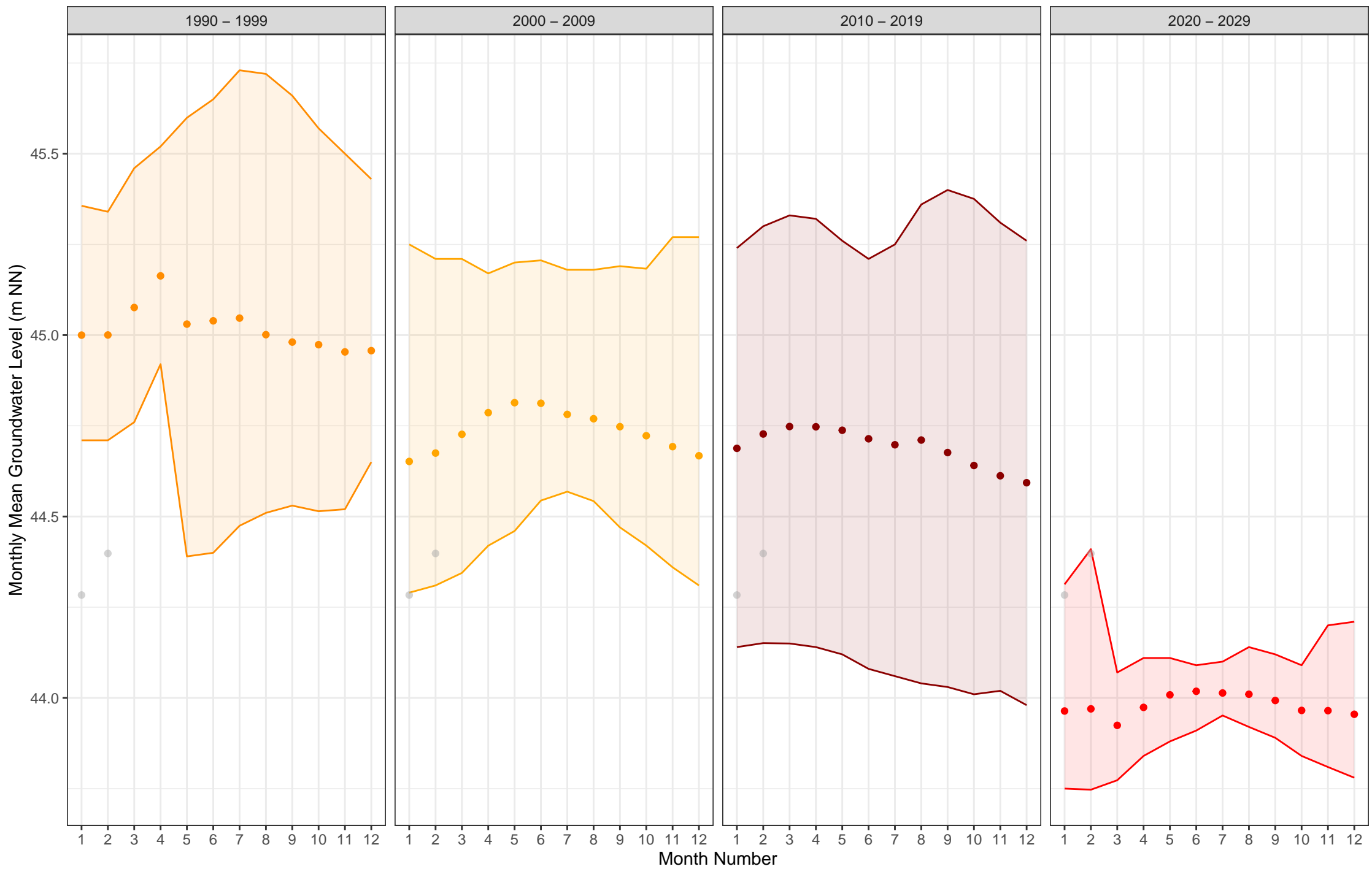
5%/95% Conf.-Interval    1990 – 1999    2000 – 2009    2010 – 2019    2020 – 2029    Month    1990 – 1999    2000 – 2009    2010 – 2019    2020 – 2029

5013 (Pankow, Hauptgrundwasserleiter (GWL 1.3 + 2), gok: 53.4 m, fok-fuk: 31.0–36.0 m)



5%/95% Conf.-Interval    1990 – 1999    2000 – 2009    2010 – 2019    2020 – 2029    Month    1990 – 1999    2000 – 2009    2010 – 2019    2020 – 2029

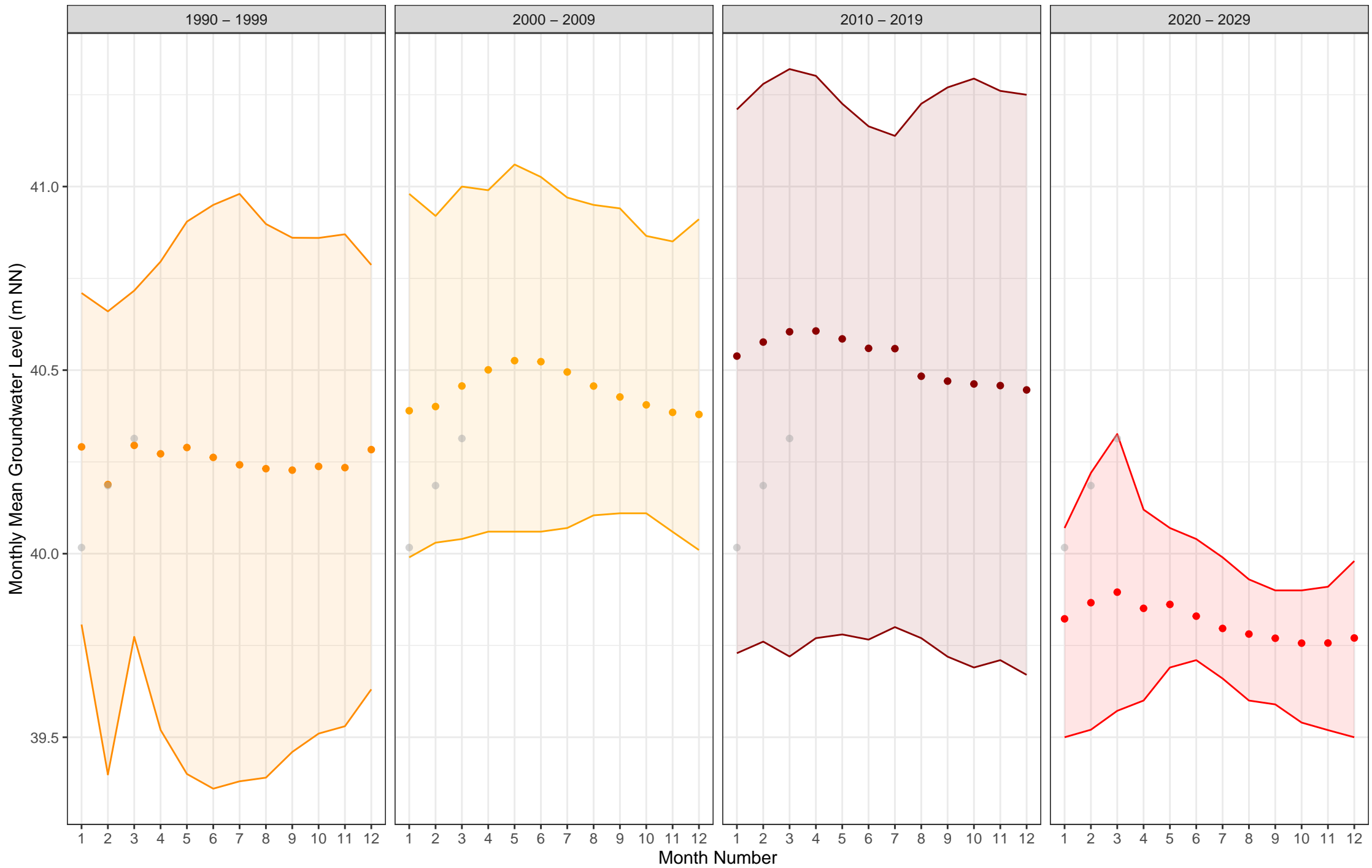
5014 (Pankow, lokal ausgebildeter Grundwasserkörper, gok: 52.0 m, fok-fuk: 9.0–11.0 m)



5%/95% Conf.-Interval    1990 – 1999    2000 – 2009    2010 – 2019    2020 – 2029    Month    1990 – 1999    2000 – 2009    2010 – 2019    2020 – 2029

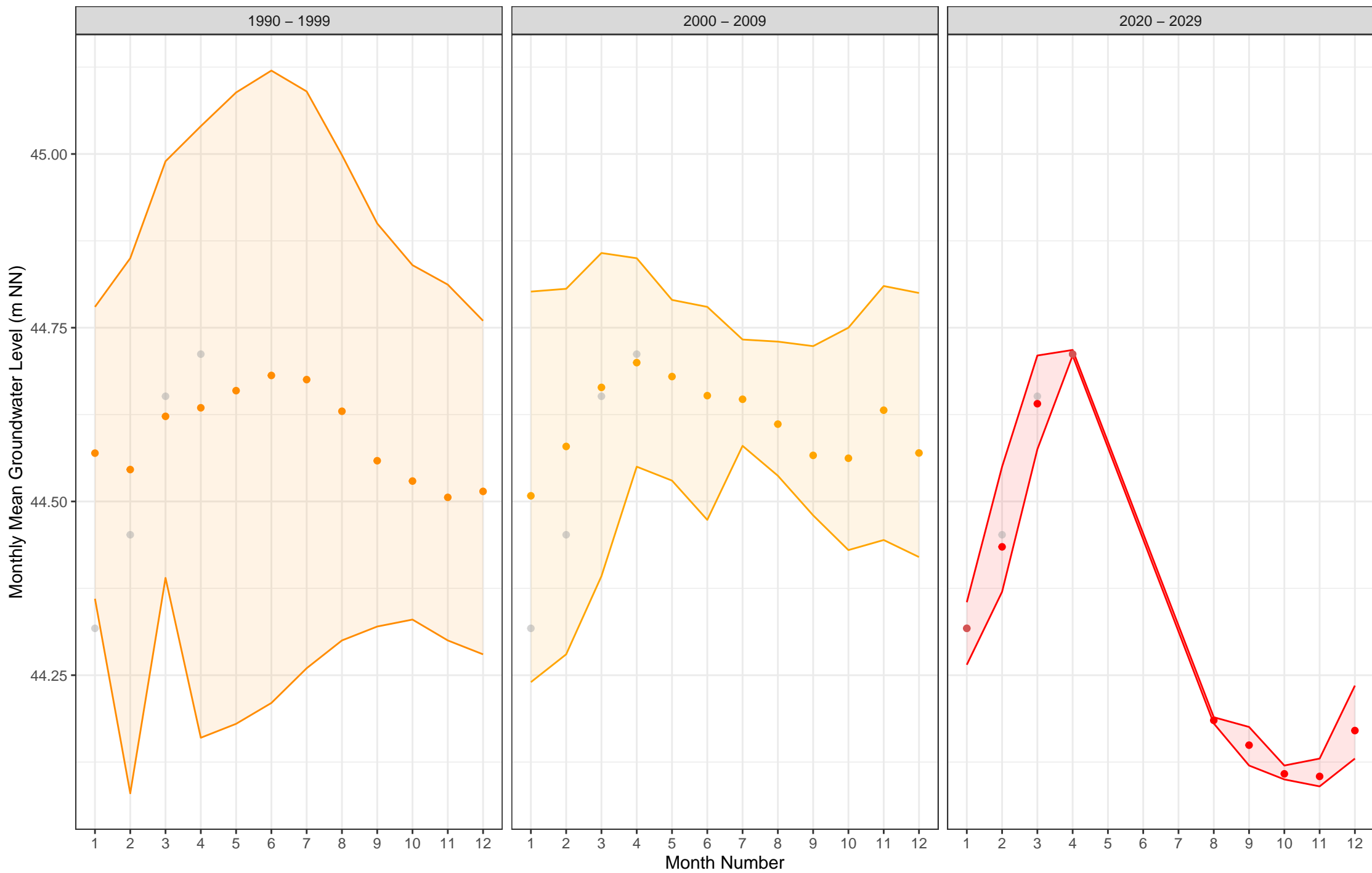


5017 (Pankow, Hauptgrundwasserleiter (GWL 1.3 + 2), gok: 48.9 m, fok-fuk: 28.3–33.3 m)



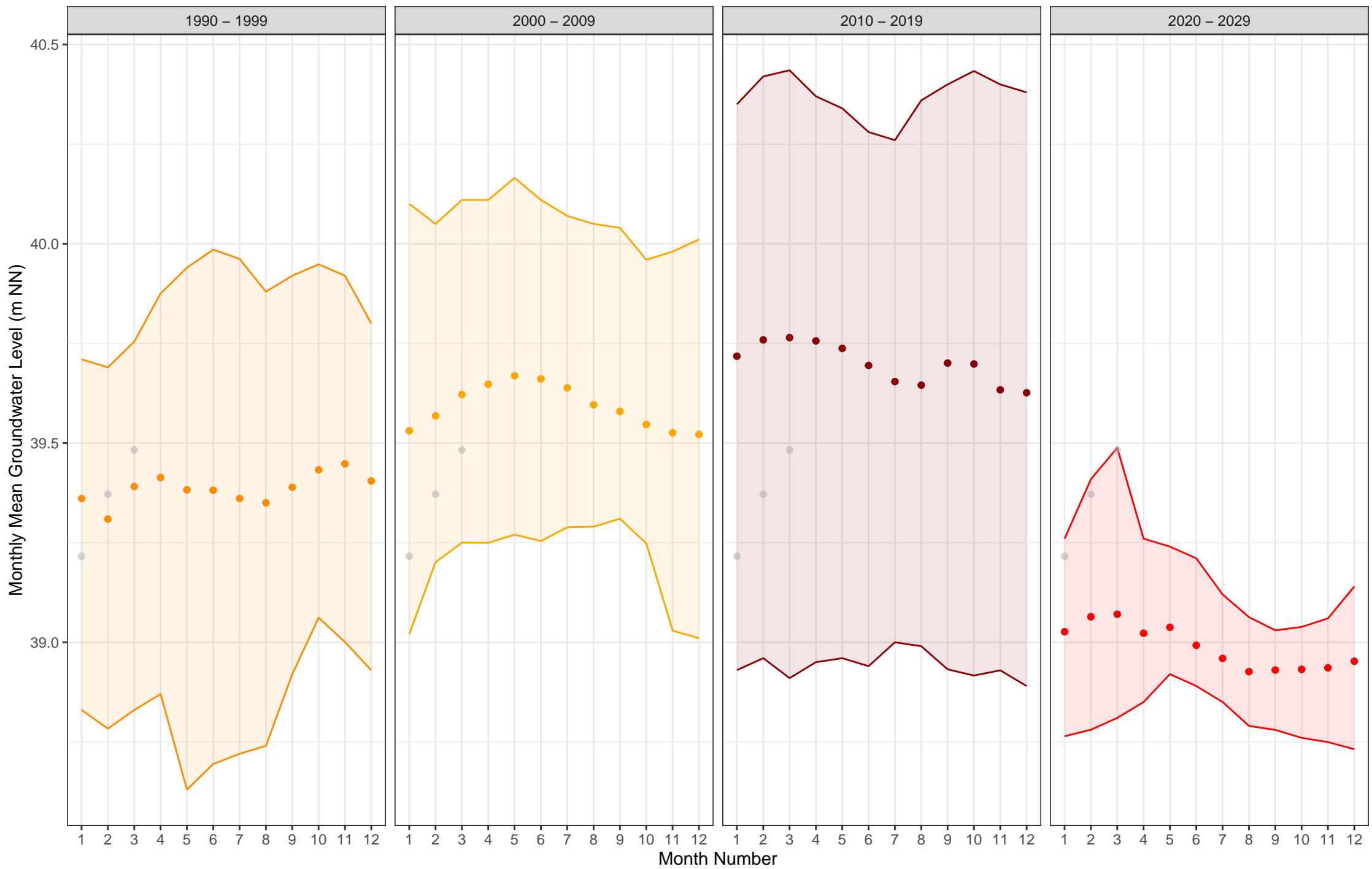
5%/95% Conf.-Interval    1990 – 1999    2000 – 2009    2010 – 2019    2020 – 2029    Month    1990 – 1999    2000 – 2009    2010 – 2019    2020 – 2029

5018 (Pankow, lokal ausgebildeter Grundwasserkörper, gok: 49.0 m, fok-fuk: 4.0–7.0 m)



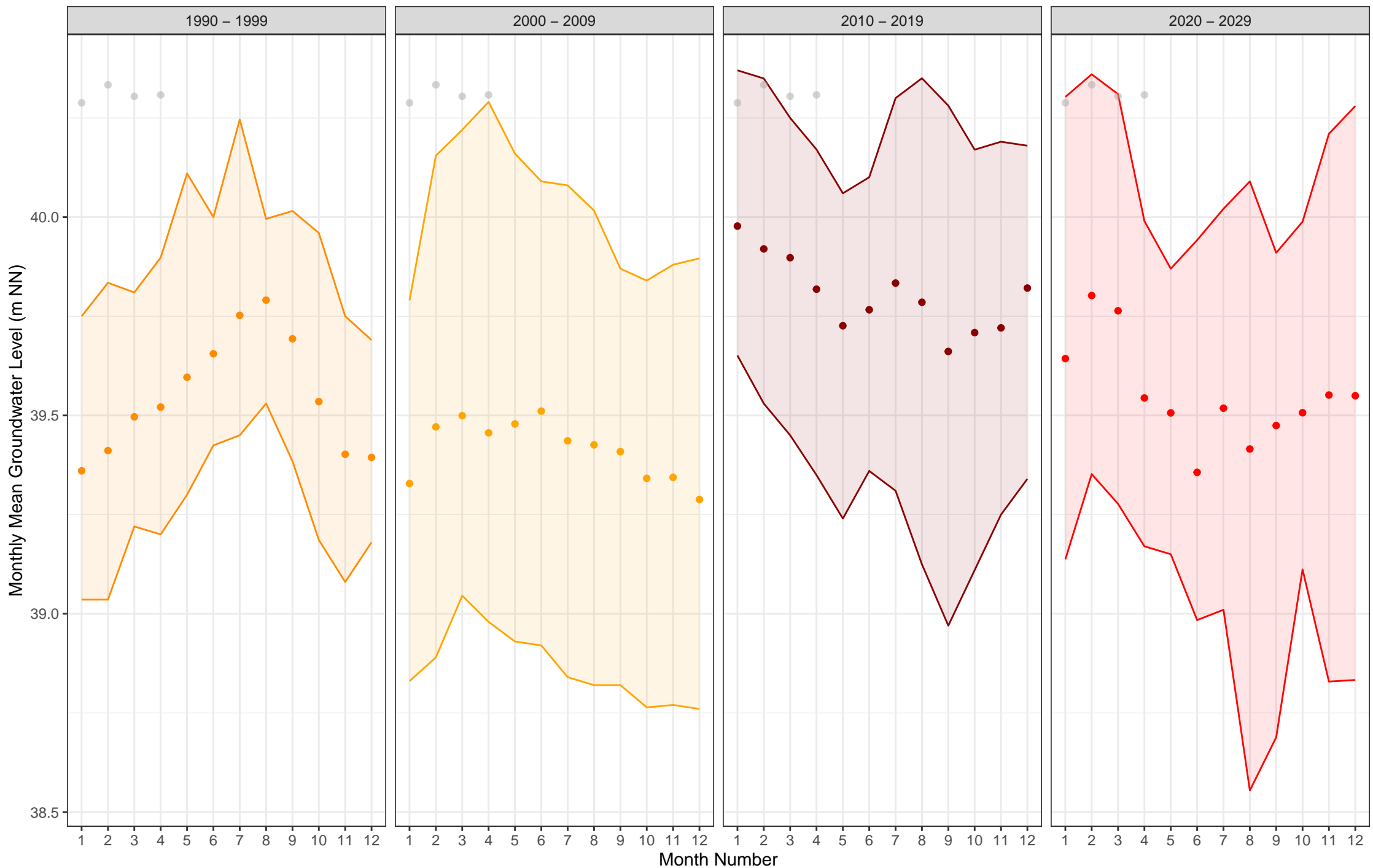
5%/95% Conf.-Interval    1990 – 1999    2000 – 2009    2020 – 2029    Month    1990 – 1999    2000 – 2009    2020 – 2029

5019 (Pankow, Hauptgrundwasserleiter (GWL 1.3 + 2), gok: 45.8 m, fok-fuk: 24.7–29.7 m)



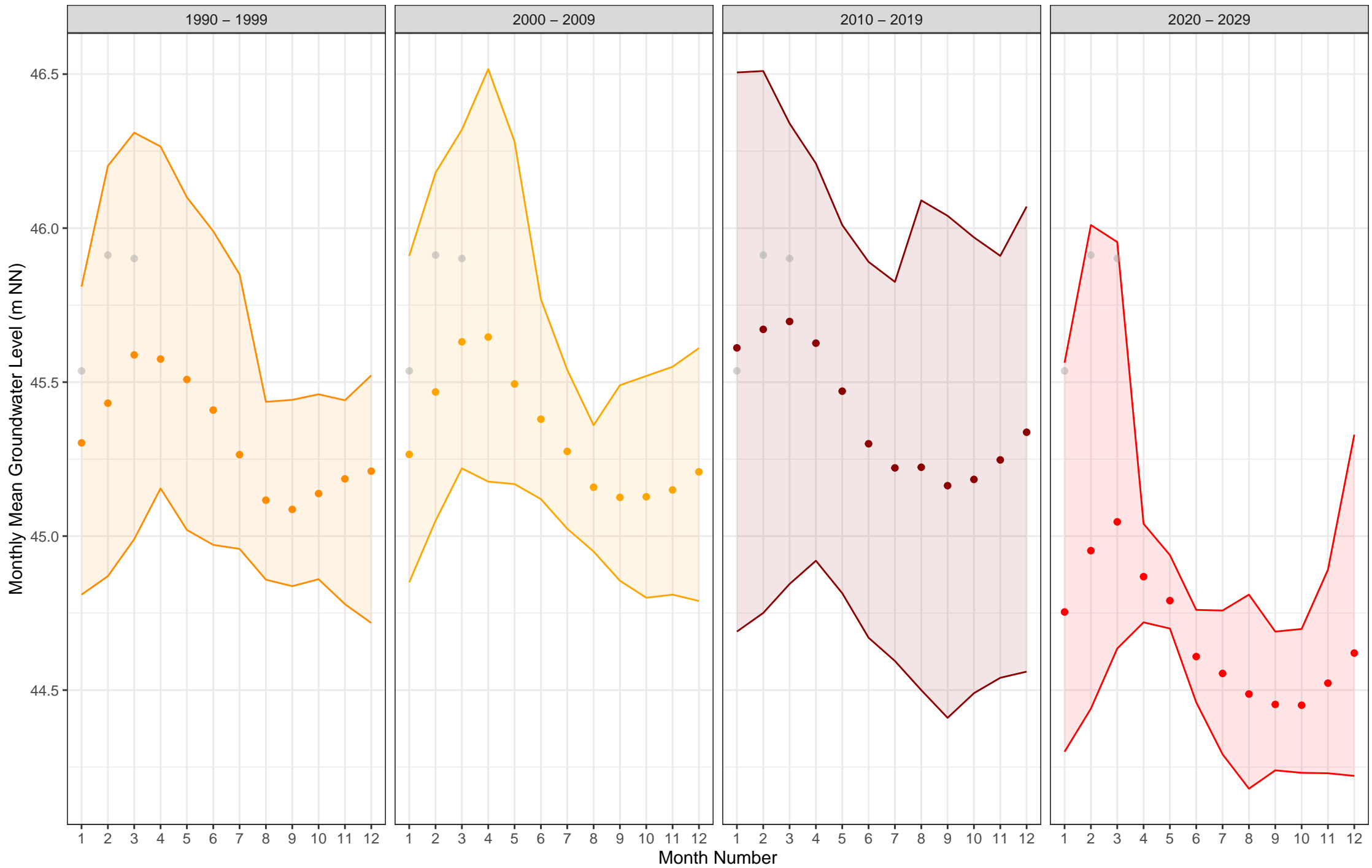
5%/95% Conf.-Interval 1990 - 1999 2000 - 2009 2010 - 2019 2020 - 2029 Month 1990 - 1999 2000 - 2009 2010 - 2019 2020 - 2029

5020 (Marzahn–Hellersdorf, Hauptgrundwasserleiter (GWL 1.3 + 2), gok: 41.9 m, fok–fuk: 6.3–12.3 m)



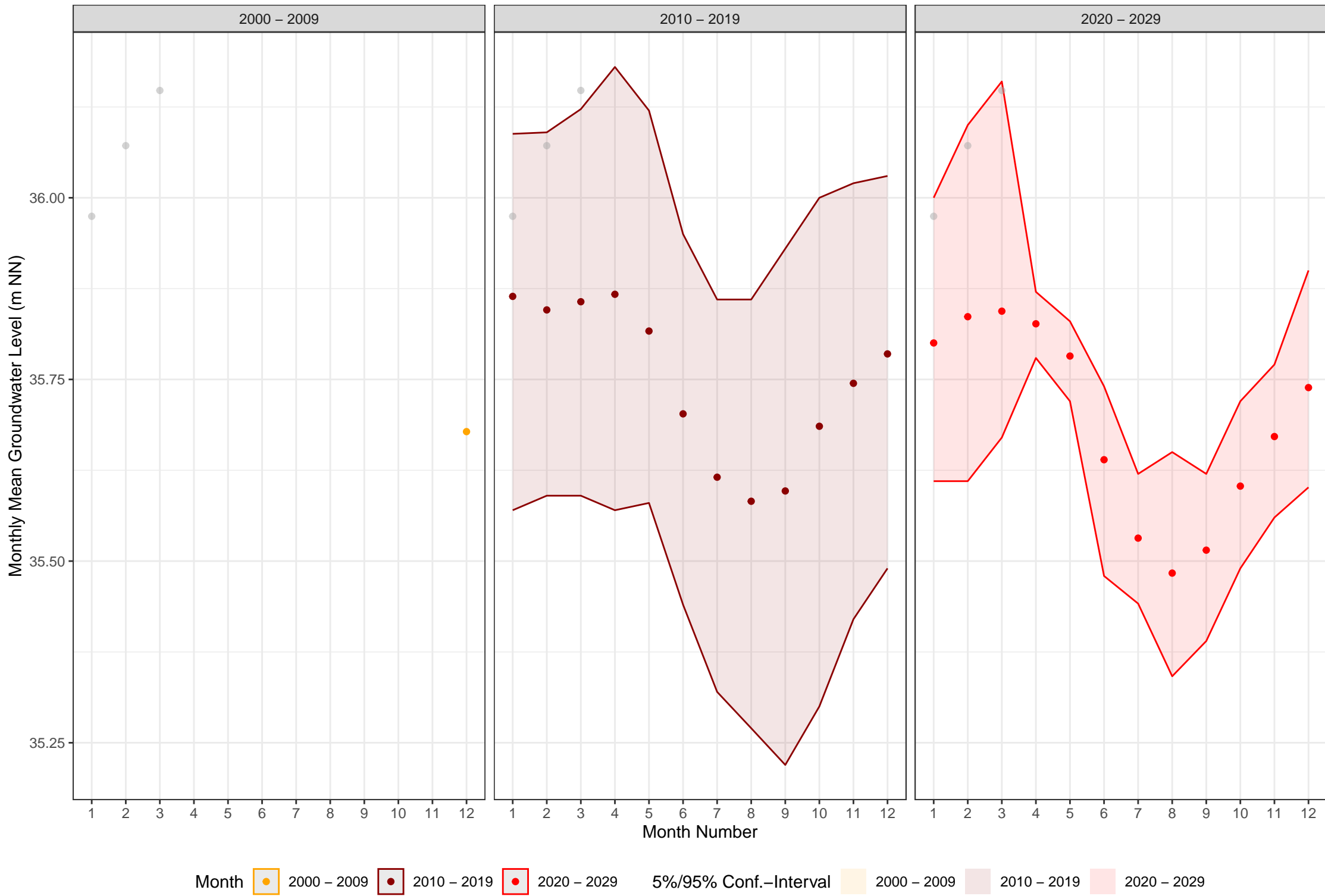
5%/95% Conf.-Interval    1990 – 1999    2000 – 2009    2010 – 2019    2020 – 2029    Month    1990 – 1999    2000 – 2009    2010 – 2019    2020 – 2029

5022 (Pankow, Hauptgrundwasserleiter (GWL 1.3 + 2), gok: 51.2 m, fok-fuk: 26.0–31.0 m)

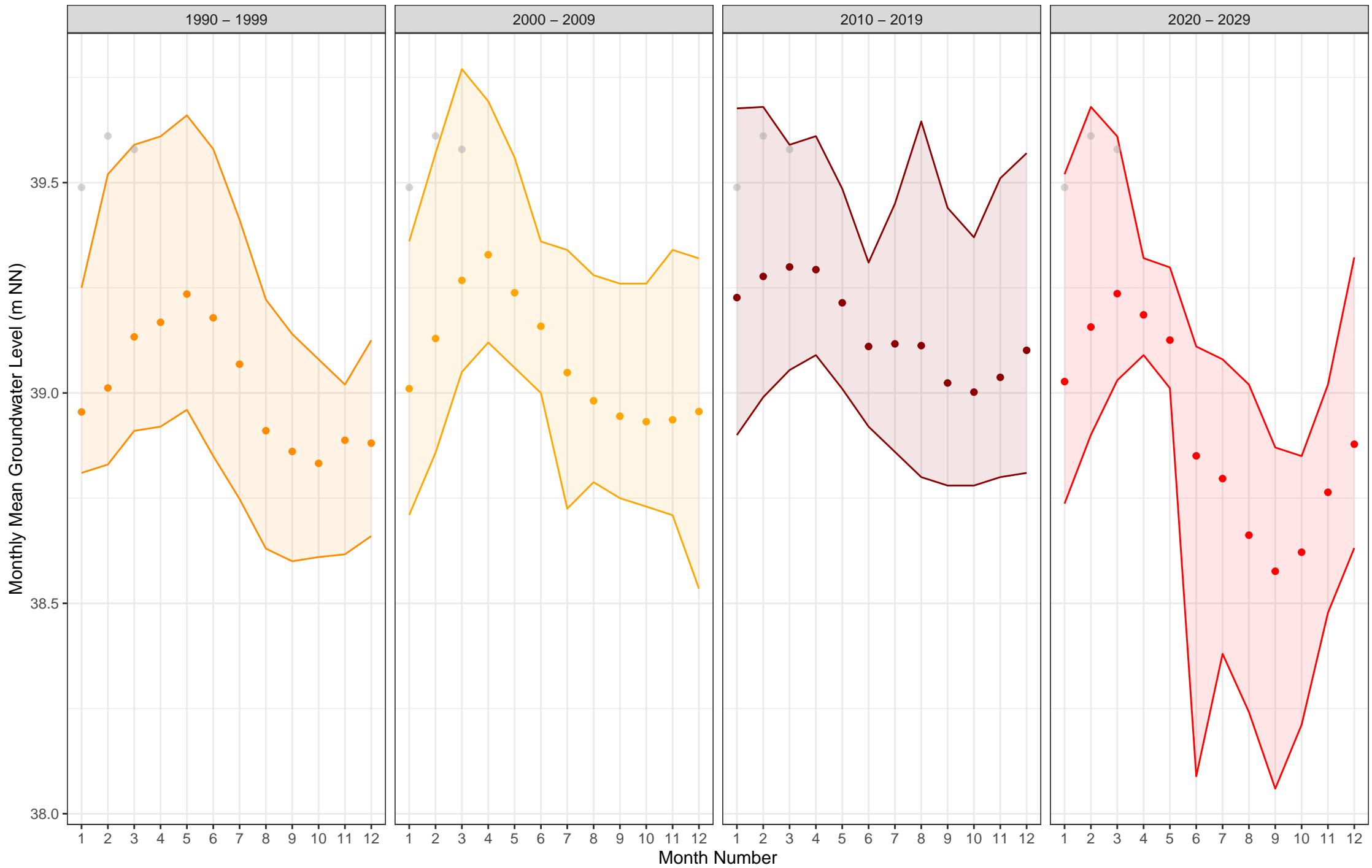


5%/95% Conf.-Interval 1990 - 1999 2000 - 2009 2010 - 2019 2020 - 2029 Month 1990 - 1999 2000 - 2009 2010 - 2019 2020 - 2029

5025 (Pankow, Elsterzeitl. GW-Leiter (GWL 3), gok: 42.3 m, fok-fuk: 71.0–75.0 m)

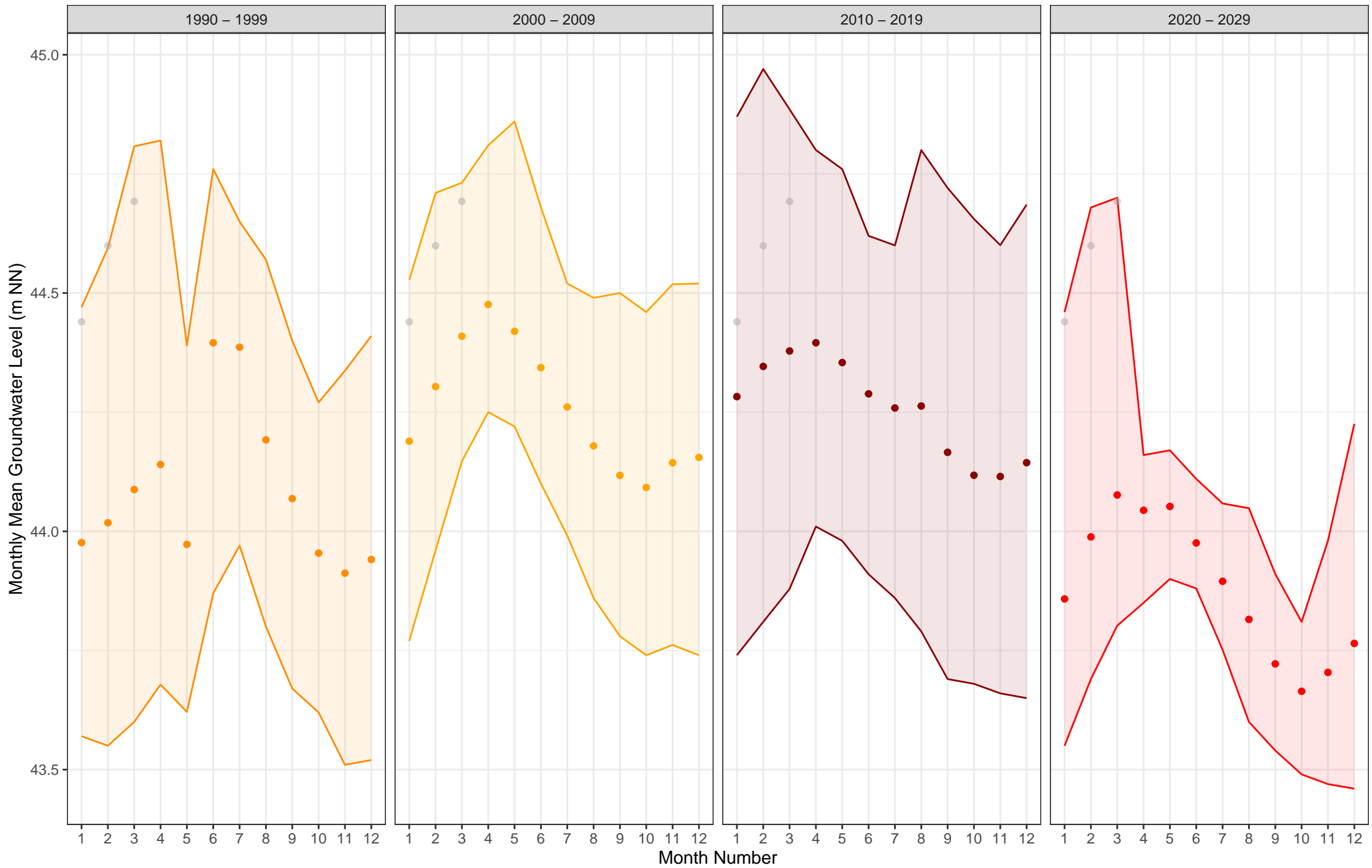


5026 (Pankow, Panketalgrundwasserleiter (GWL 1.2), gok: 42.4 m, fok-fuk: 9.0-14.0 m)



5%/95% Conf.-Interval    1990 - 1999    2000 - 2009    2010 - 2019    2020 - 2029    Month    1990 - 1999    2000 - 2009    2010 - 2019    2020 - 2029

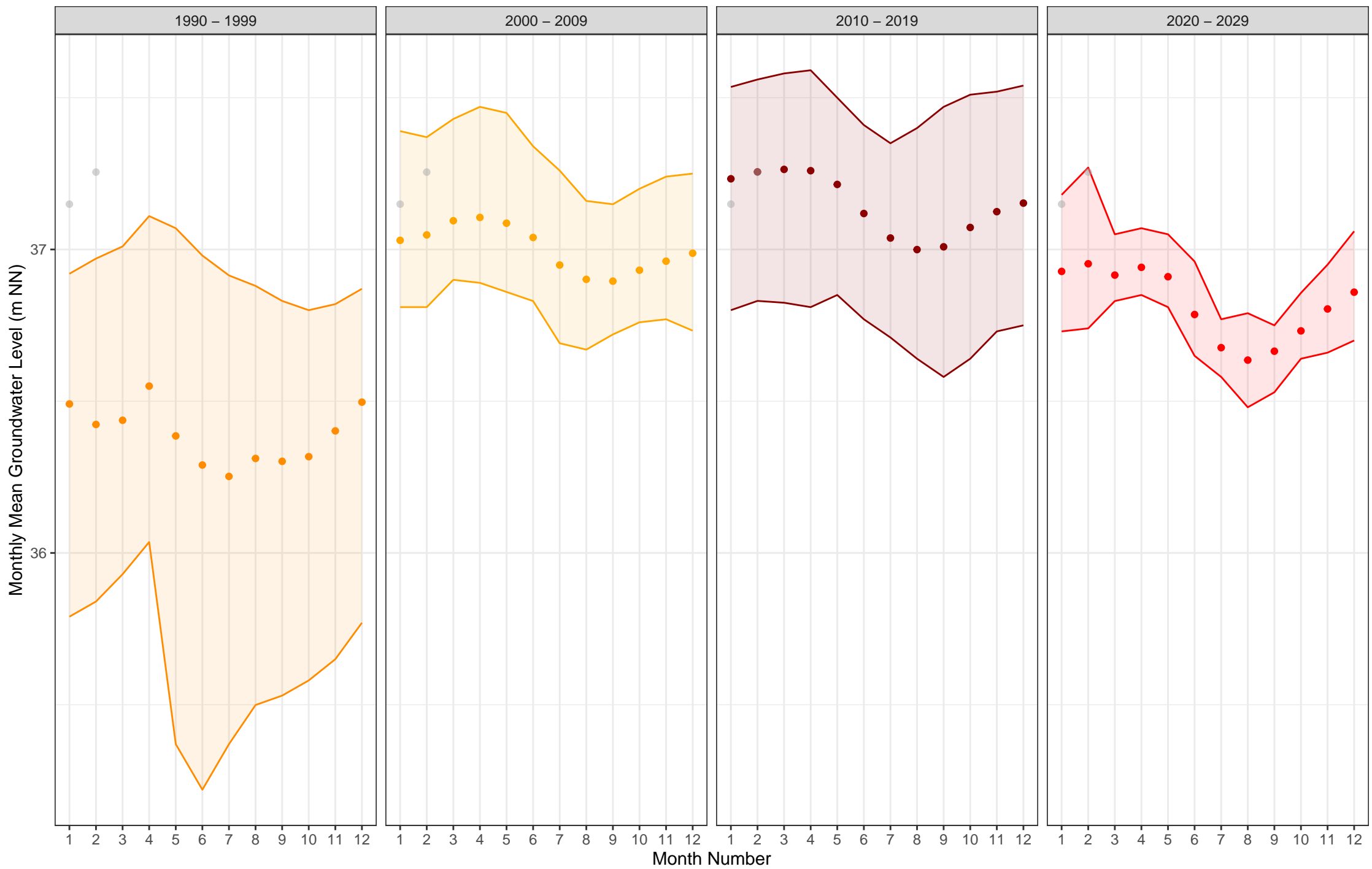
5027 (Pankow, Hauptgrundwasserleiter (GWL 1.3 + 2), gok: 48.0 m, fok-fuk: 12.0–17.0 m)



5%/95% Conf.-Interval 1990 – 1999 2000 – 2009 2010 – 2019 2020 – 2029 Month 1990 – 1999 2000 – 2009 2010 – 2019 2020 – 2029

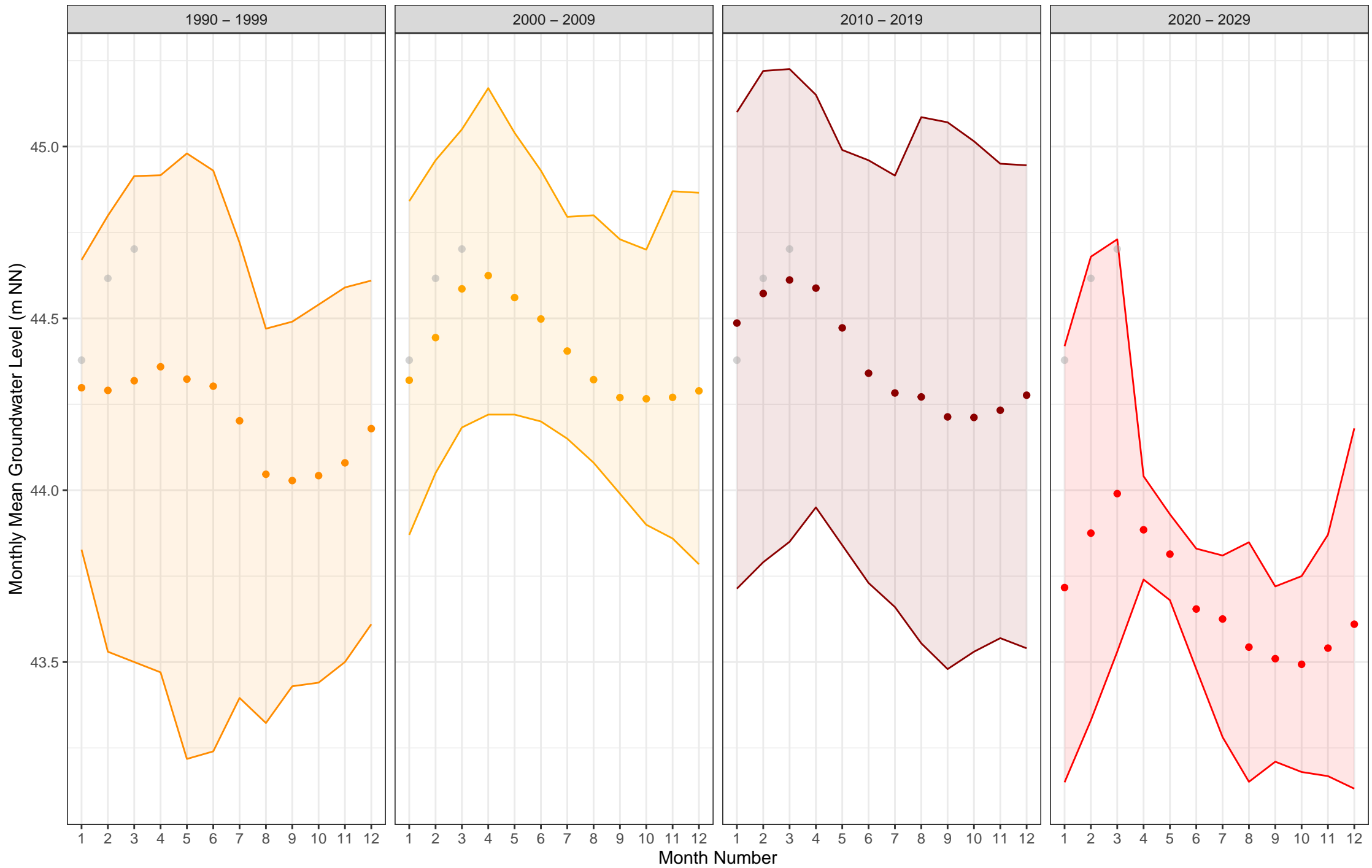


5029 (Pankow, Tertiäre GW-Leiter (GWL 4), gok: 52.0 m, fok-fuk: 70.5–76.5 m)



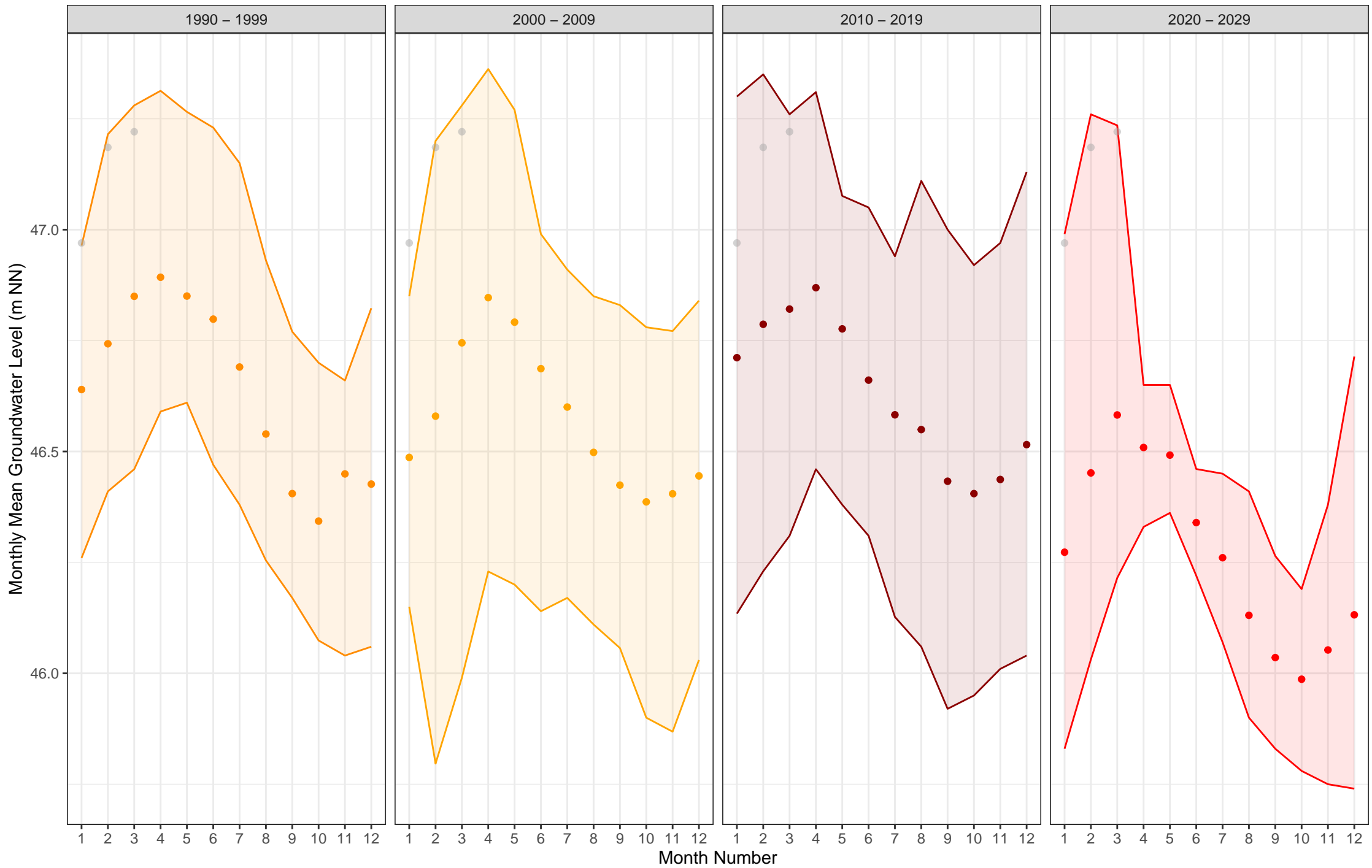
5%/95% Conf.-Interval    1990 – 1999    2000 – 2009    2010 – 2019    2020 – 2029    Month    1990 – 1999    2000 – 2009    2010 – 2019    2020 – 2029

5031 (Pankow, Hauptgrundwasserleiter (GWL 1.3 + 2), gok: 50.8 m, fok-fuk: 26.3–30.3 m)



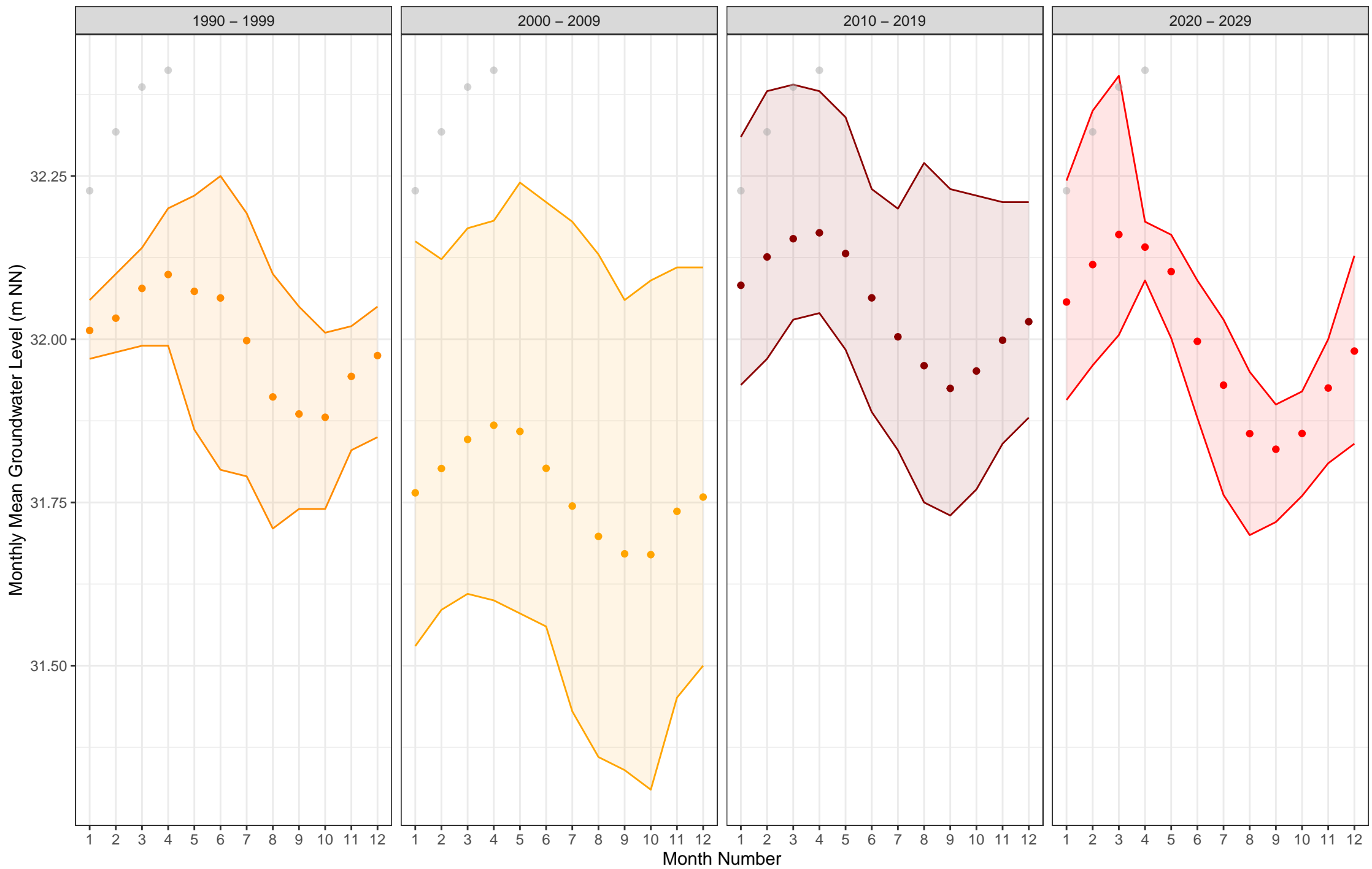
5%/95% Conf.-Interval 1990 – 1999 2000 – 2009 2010 – 2019 2020 – 2029 Month 1990 – 1999 2000 – 2009 2010 – 2019 2020 – 2029

5033 (Pankow, Hauptgrundwasserleiter (GWL 1.3 + 2), gok: 51.1 m, fok-fuk: 23.7–28.6 m)



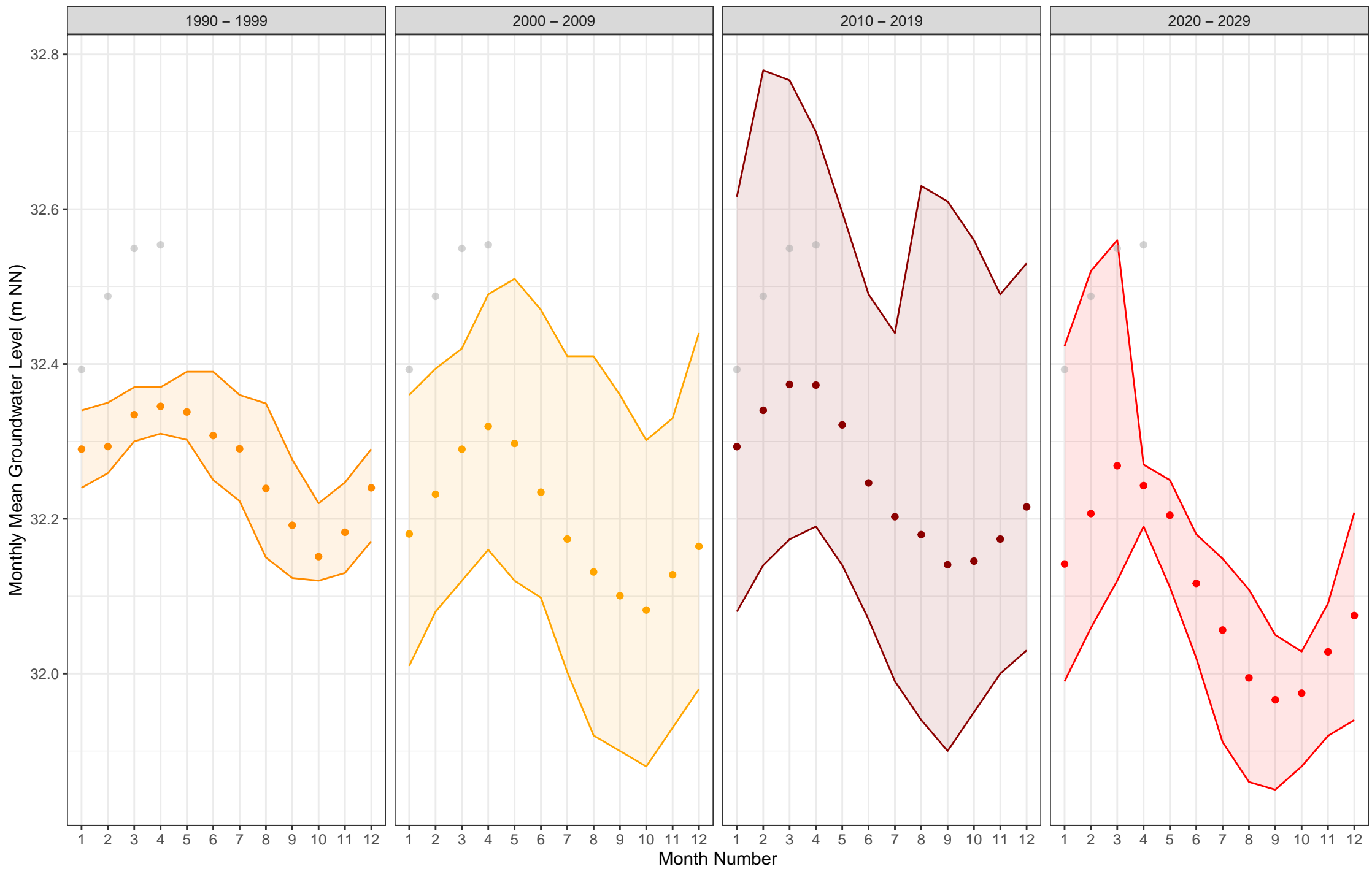
5%/95% Conf.-Interval    1990 – 1999    2000 – 2009    2010 – 2019    2020 – 2029    Month    1990 – 1999    2000 – 2009    2010 – 2019    2020 – 2029

5036 (Treptow-Köpenick, Hauptgrundwasserleiter (GWL 1.3 + 2), gok: 32.8 m, fok-fuk: 6.0-8.0 m)



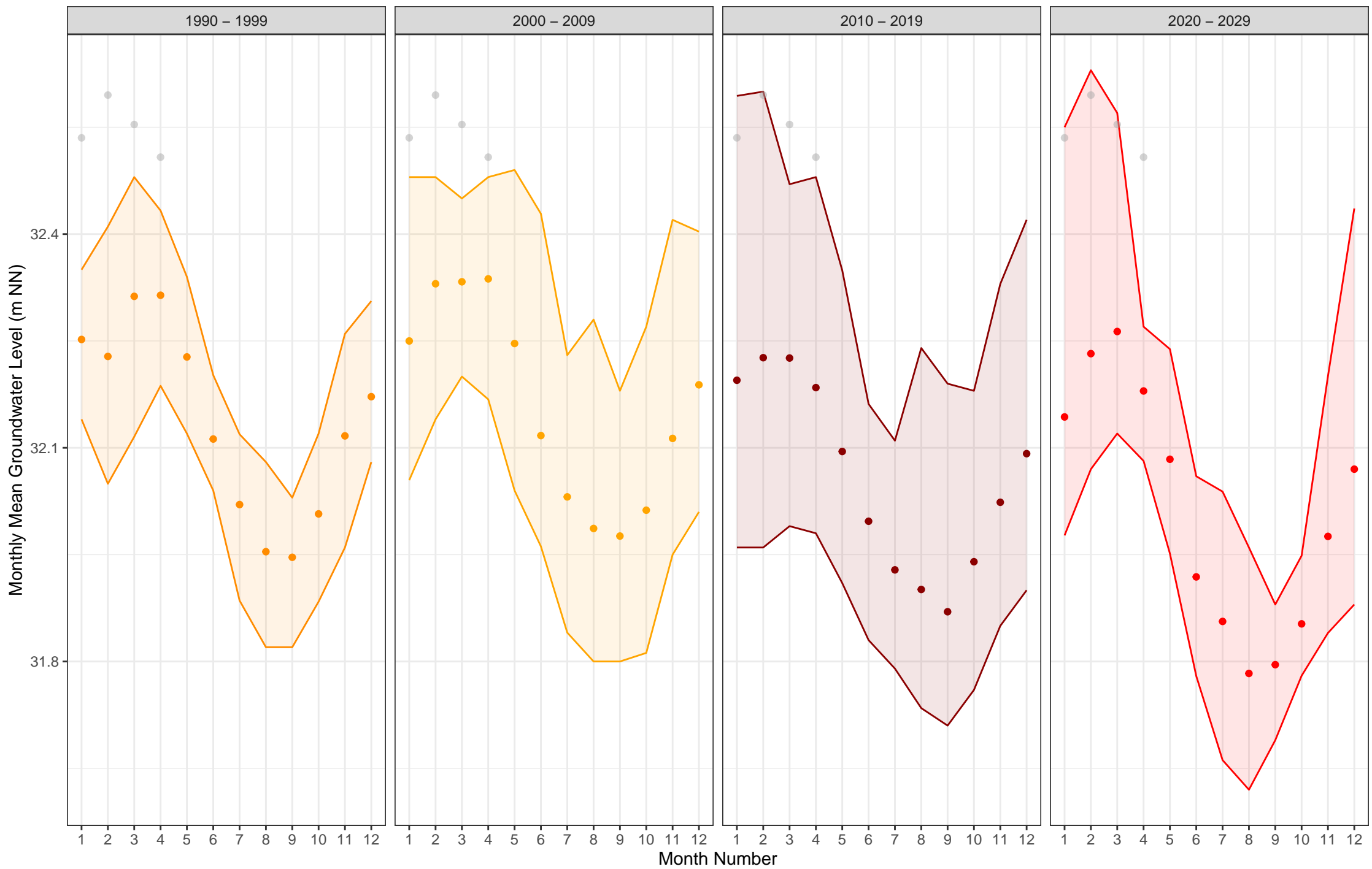
5%/95% Conf.-Interval    1990 - 1999    2000 - 2009    2010 - 2019    2020 - 2029    Month    1990 - 1999    2000 - 2009    2010 - 2019    2020 - 2029

5039 (Treptow-Köpenick, Hauptgrundwasserleiter (GWL 1.3 + 2), gok: 33.4 m, fok-fuk: 7.5-9.5 m)



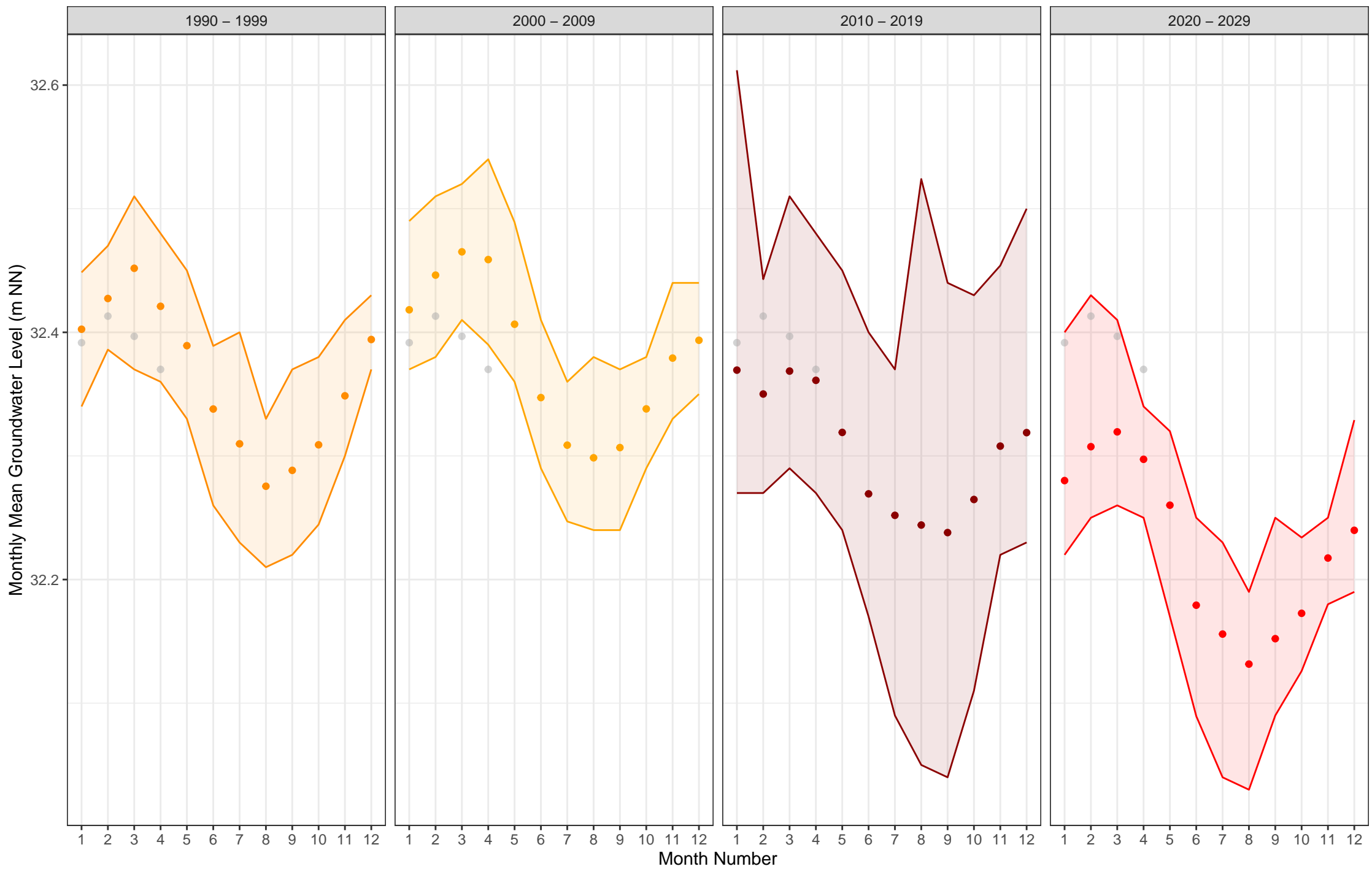
5%/95% Conf.-Interval 1990 - 1999 2000 - 2009 2010 - 2019 2020 - 2029 Month 1990 - 1999 2000 - 2009 2010 - 2019 2020 - 2029

5040 (Treptow–Köpenick, Hauptgrundwasserleiter (GWL 1.3 + 2), gok: 33.7 m, fok–fuk: 7.7–9.7 m)



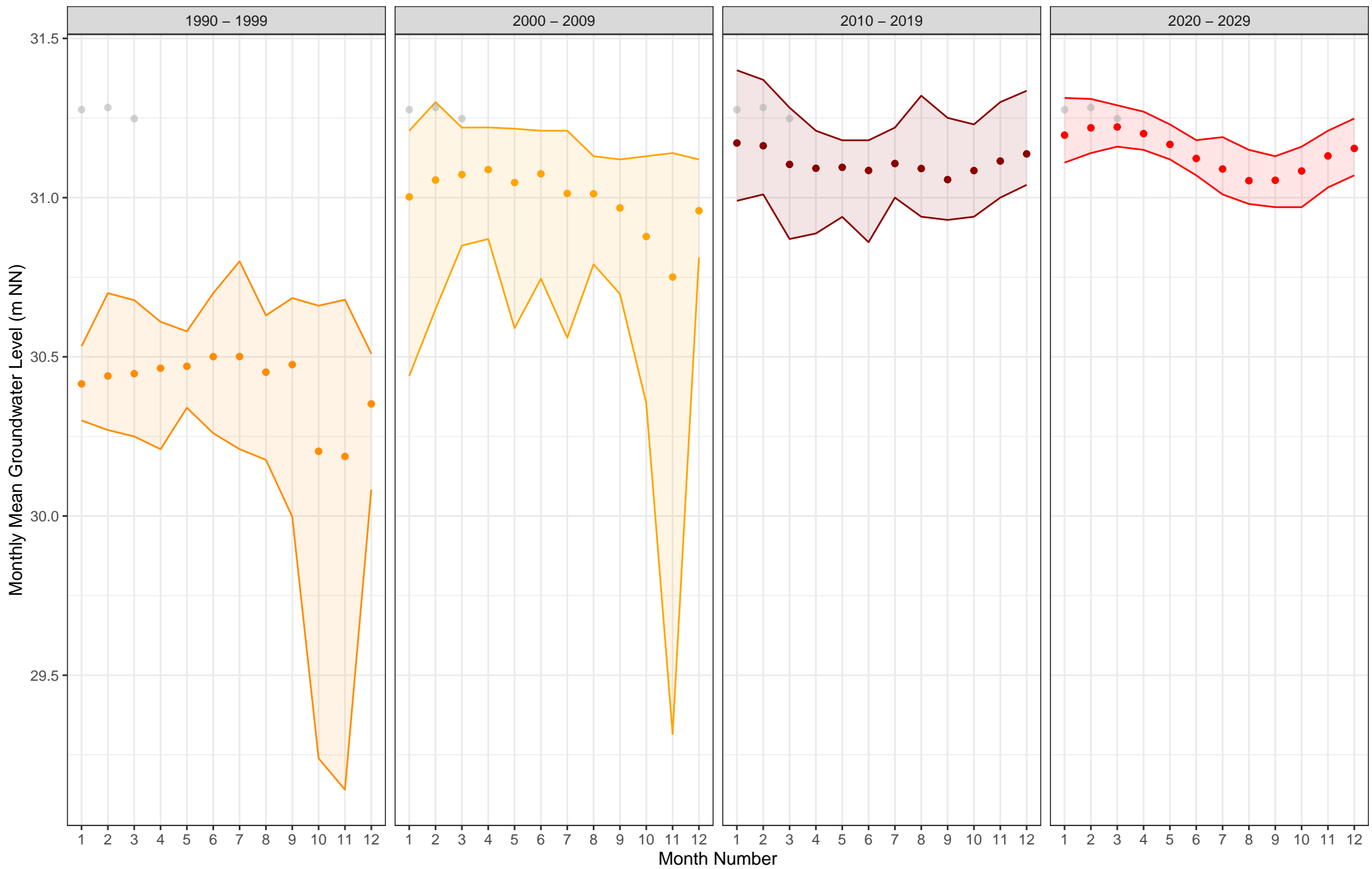
5%/95% Conf.-Interval    1990 – 1999    2000 – 2009    2010 – 2019    2020 – 2029    Month    1990 – 1999    2000 – 2009    2010 – 2019    2020 – 2029

5042 (Treptow–Köpenick, Hauptgrundwasserleiter (GWL 1.3 + 2), gok: 33.5 m, fok–fuk: 7.0–9.0 m)



5%/95% Conf.-Interval    1990 – 1999    2000 – 2009    2010 – 2019    2020 – 2029    Month    1990 – 1999    2000 – 2009    2010 – 2019    2020 – 2029

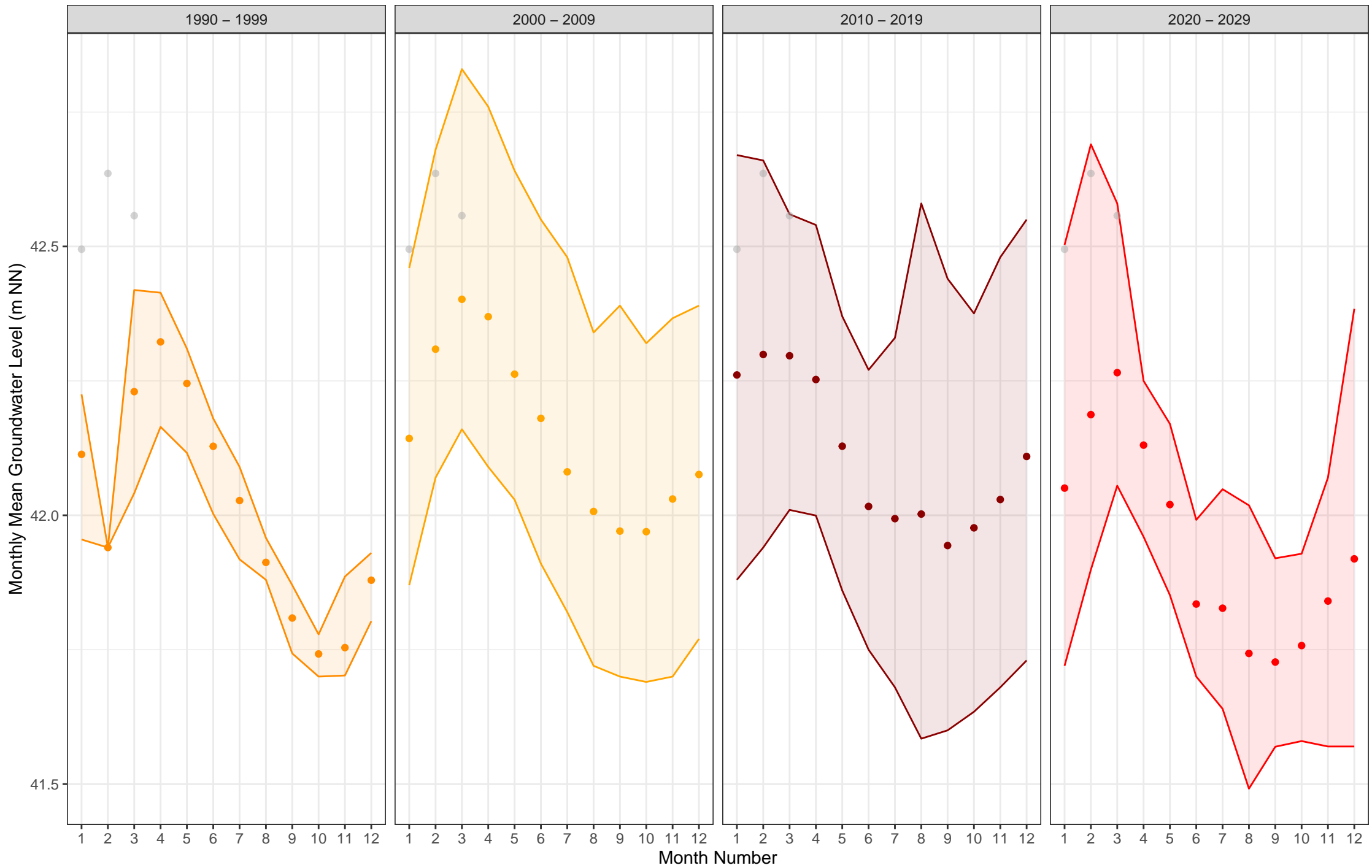
5043 (Mitte, Hauptgrundwasserleiter (GWL 1.3 + 2), gok: 34.8 m, fok-fuk: 9.0-11.0 m)



5%/95% Conf.-Interval 1990 - 1999 2000 - 2009 2010 - 2019 2020 - 2029 Month 1990 - 1999 2000 - 2009 2010 - 2019 2020 - 2029



5044 (Pankow, Hauptgrundwasserleiter (GWL 1.3 + 2), gok: 45.1 m, fok-fuk: 27.9–30.0 m)



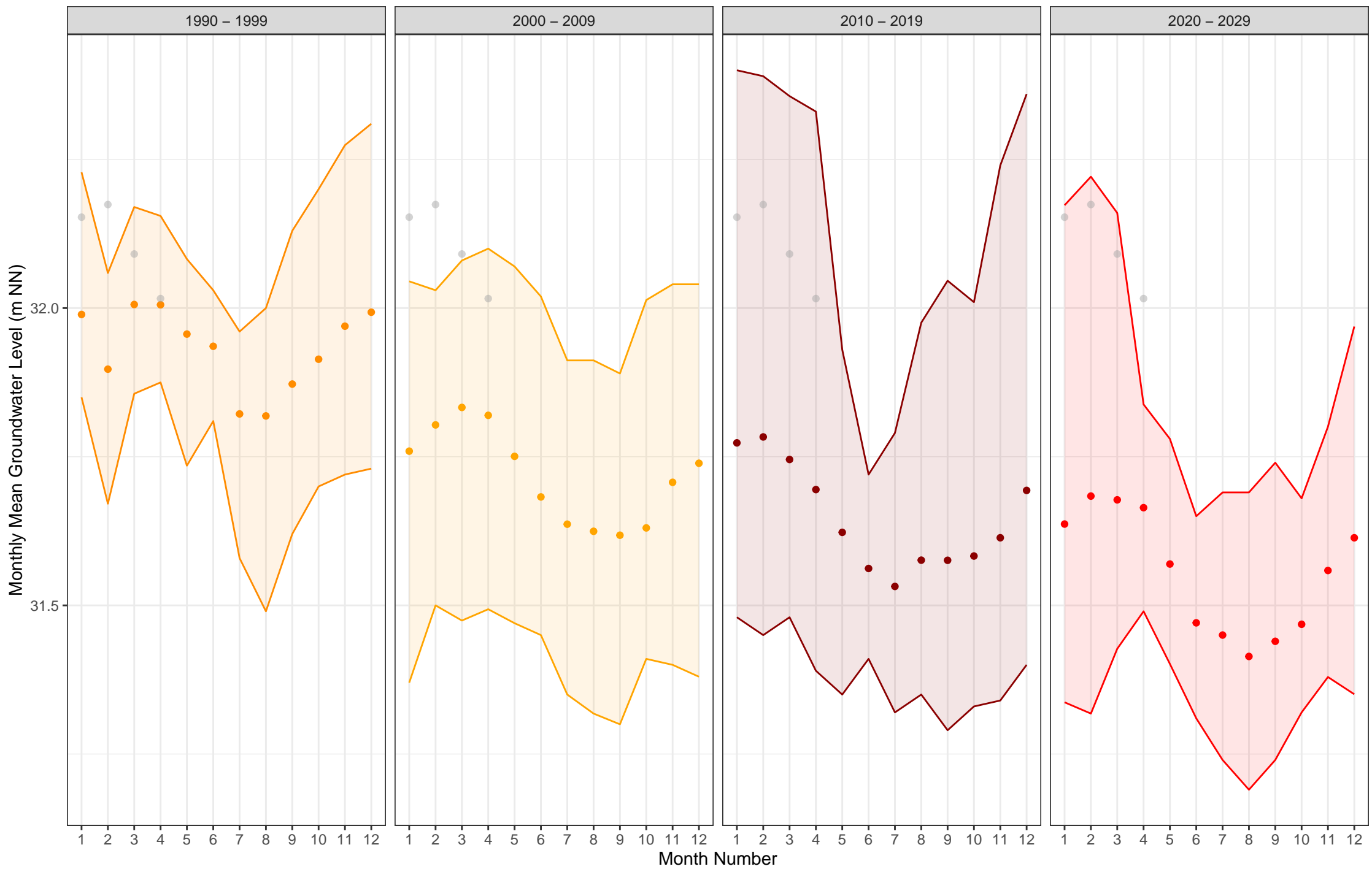
5%/95% Conf.-Interval    1990 – 1999    2000 – 2009    2010 – 2019    2020 – 2029    Month    1990 – 1999    2000 – 2009    2010 – 2019    2020 – 2029

5045 (Mitte, Hauptgrundwasserleiter (GWL 1.3 + 2), gok: 34.5 m, fok-fuk: 10.0–12.0 m)



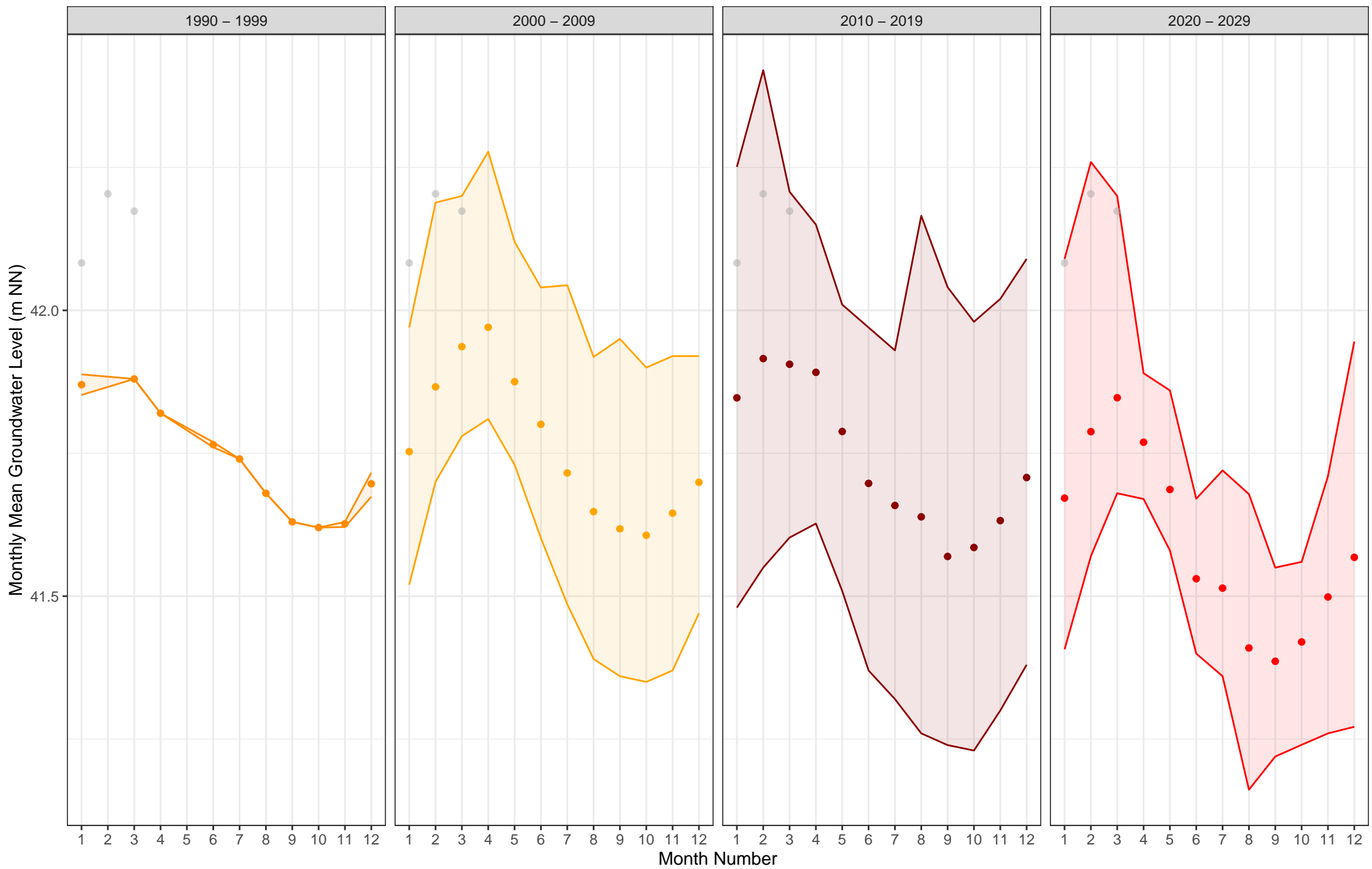
5%/95% Conf.-Interval    1990 – 1999    2000 – 2009    2010 – 2019    2020 – 2029    Month    1990 – 1999    2000 – 2009    2010 – 2019    2020 – 2029

5049 (Treptow–Köpenick, Hauptgrundwasserleiter (GWL 1.3 + 2), gok: 35.3 m, fok–fuk: 7.0–9.0 m)



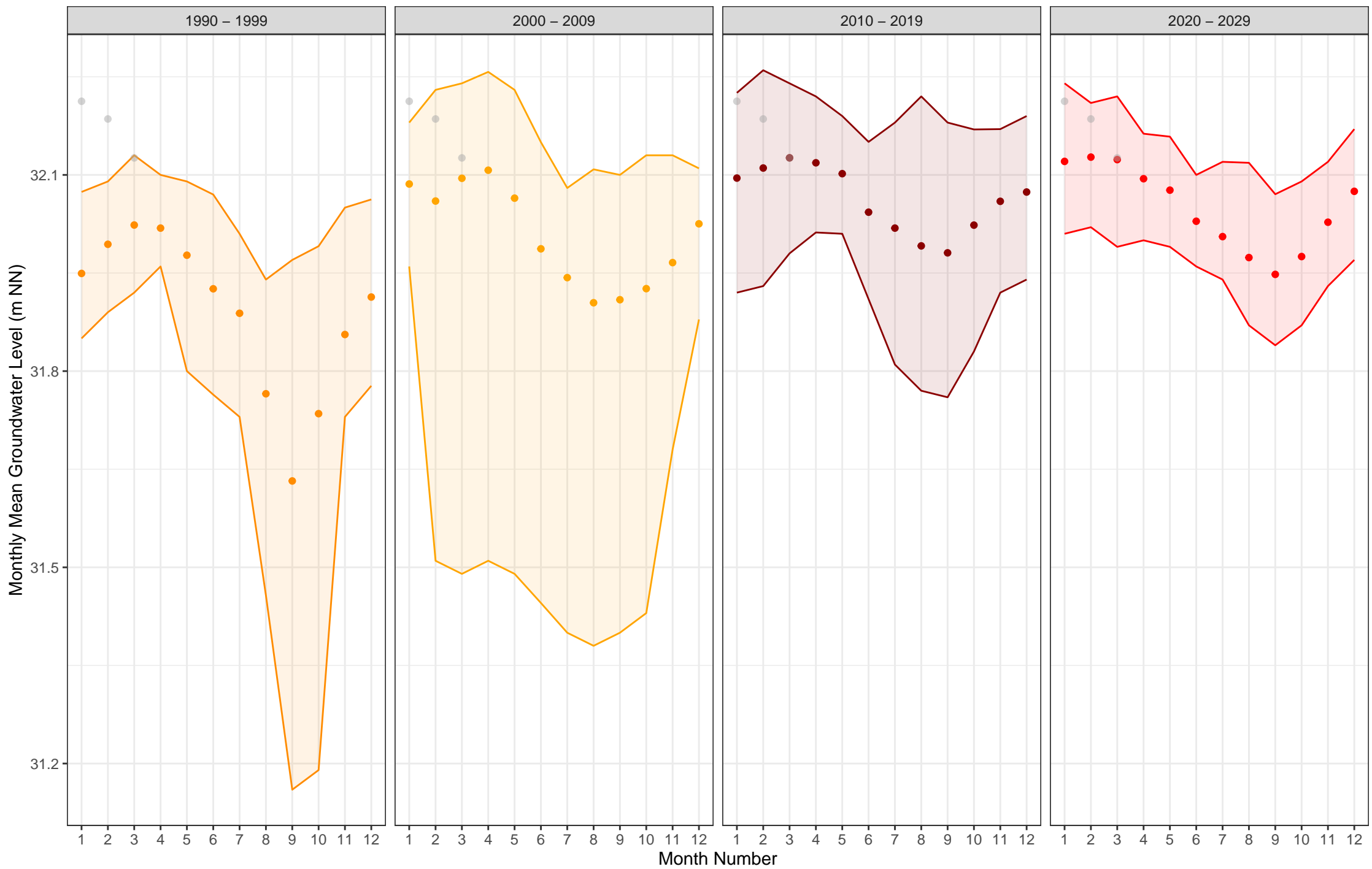
5%/95% Conf.-Interval    1990 – 1999    2000 – 2009    2010 – 2019    2020 – 2029    Month    1990 – 1999    2000 – 2009    2010 – 2019    2020 – 2029

5052 (Pankow, Hauptgrundwasserleiter (GWL 1.3 + 2), gok: 44.3 m, fok-fuk: 21.0–23.0 m)



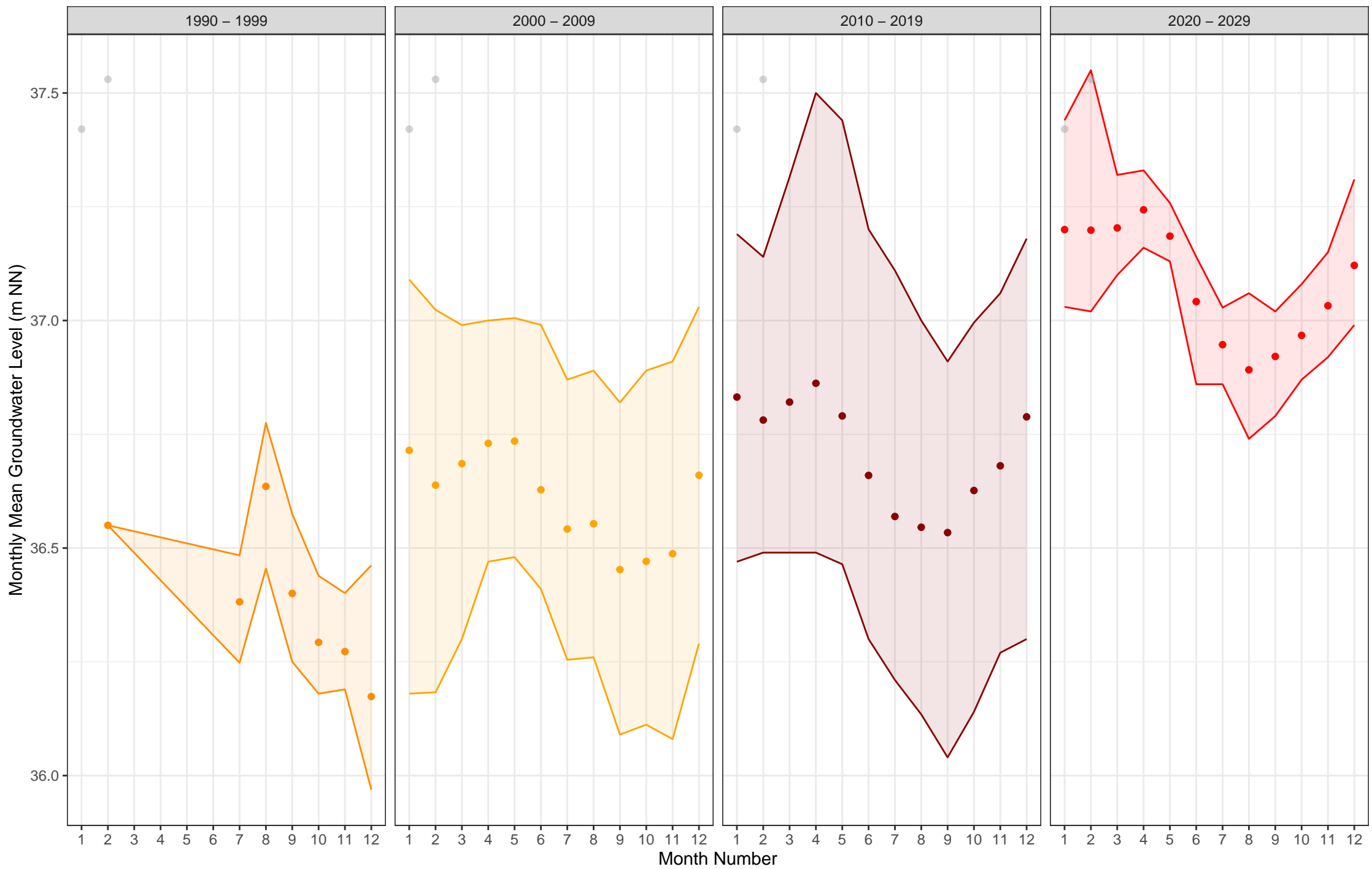
5%/95% Conf.-Interval    1990 - 1999    2000 - 2009    2010 - 2019    2020 - 2029    Month    1990 - 1999    2000 - 2009    2010 - 2019    2020 - 2029

5056 (Mitte, Hauptgrundwasserleiter (GWL 1.3 + 2), gok: 36.2 m, fok-fuk: 12.0–14.0 m)



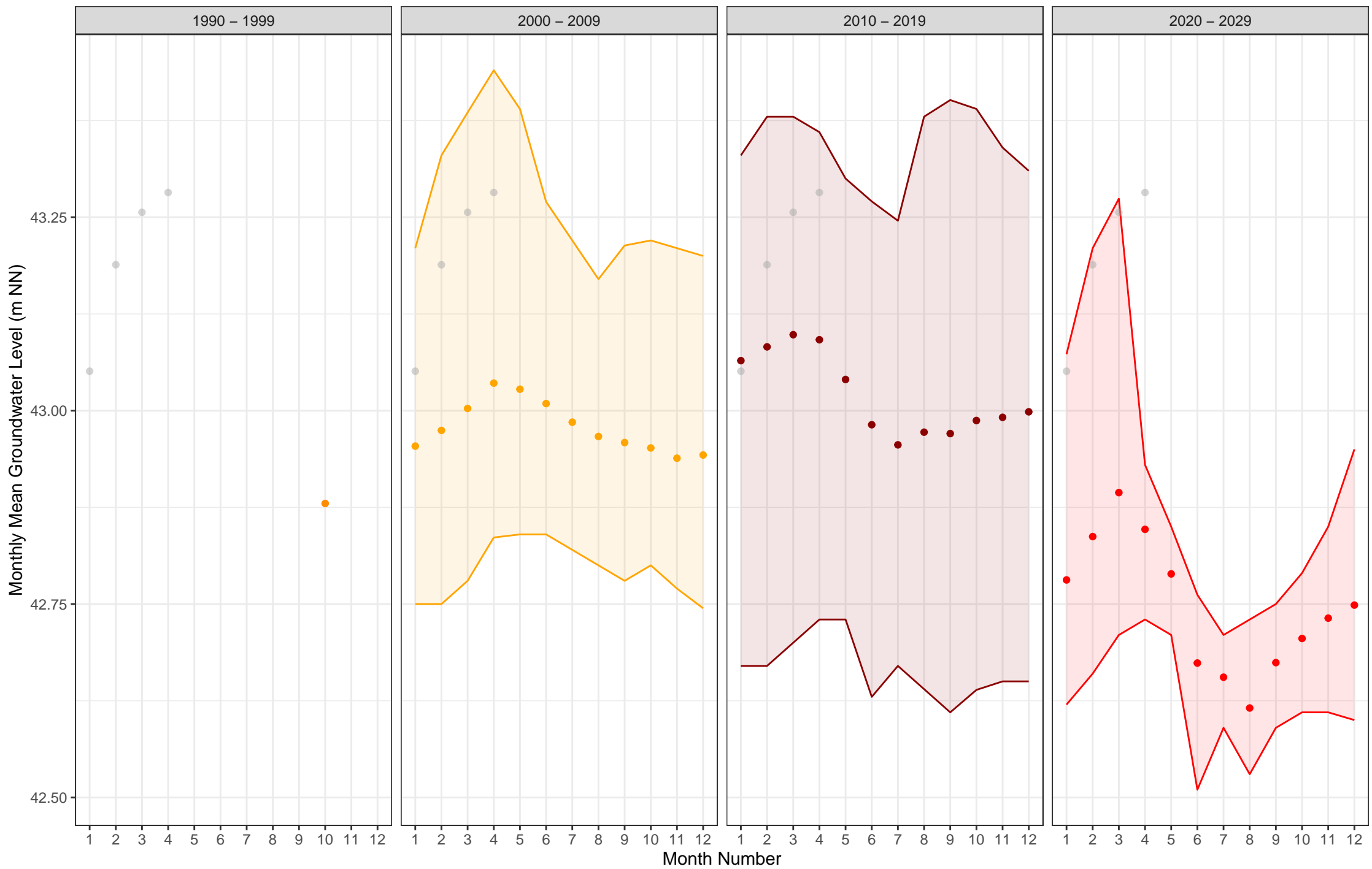
5%/95% Conf.-Interval 1990 – 1999 2000 – 2009 2010 – 2019 2020 – 2029 Month 1990 – 1999 2000 – 2009 2010 – 2019 2020 – 2029

5057 (Pankow, Tertiäre GW-Leiter (GWL 4), gok: 47.6 m, fok-fuk: 60.9–62.3 m)



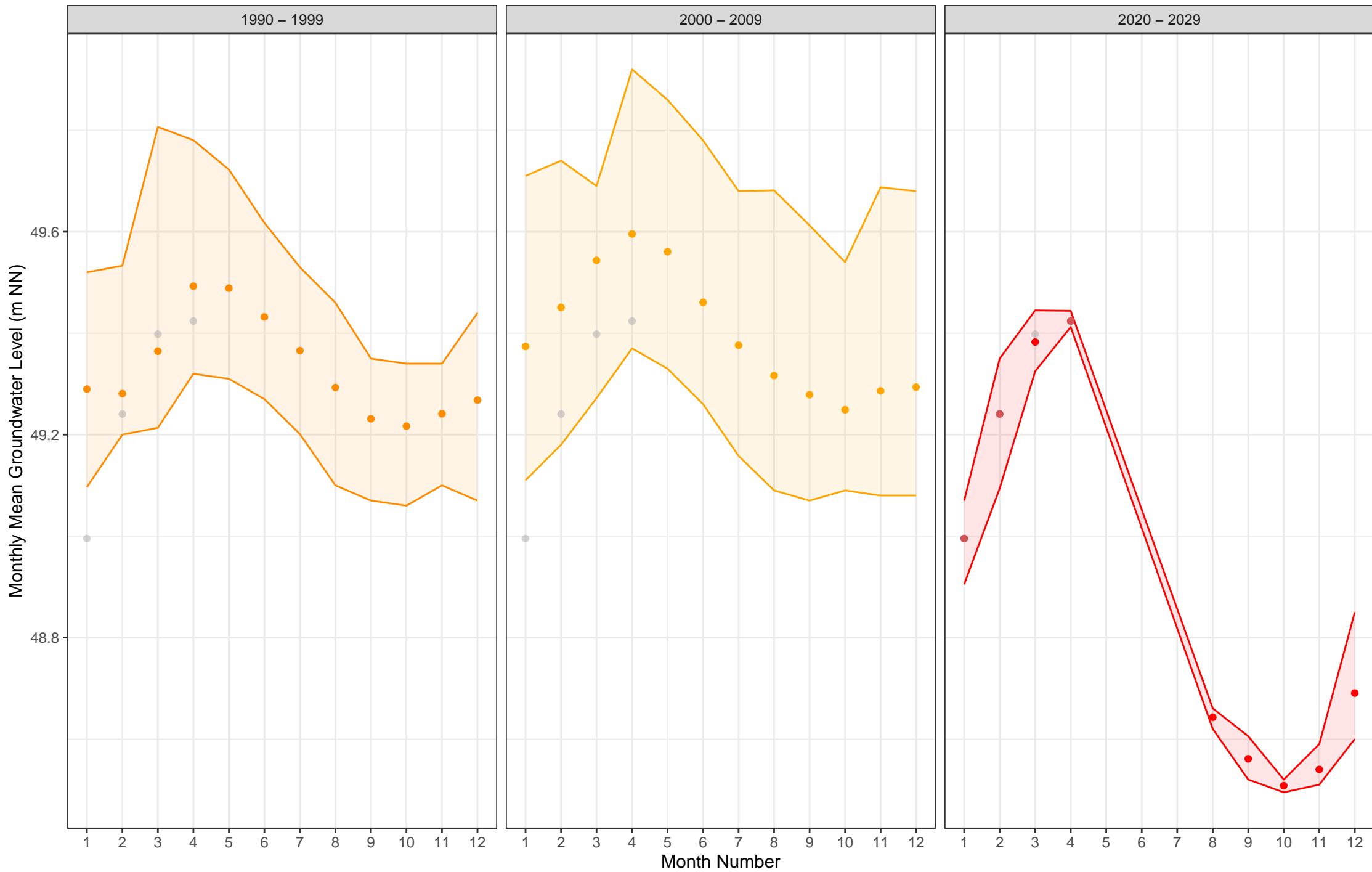
5%/95% Conf.-Interval    1990 - 1999    2000 - 2009    2010 - 2019    2020 - 2029    Month    1990 - 1999    2000 - 2009    2010 - 2019    2020 - 2029

5058 (Pankow, Hauptgrundwasserleiter (GWL 1.3 + 2), gok: 52.5 m, fok-fuk: 39.0–40.0 m)



5%/95% Conf.-Interval    1990 - 1999    2000 - 2009    2010 - 2019    2020 - 2029    Month    1990 - 1999    2000 - 2009    2010 - 2019    2020 - 2029

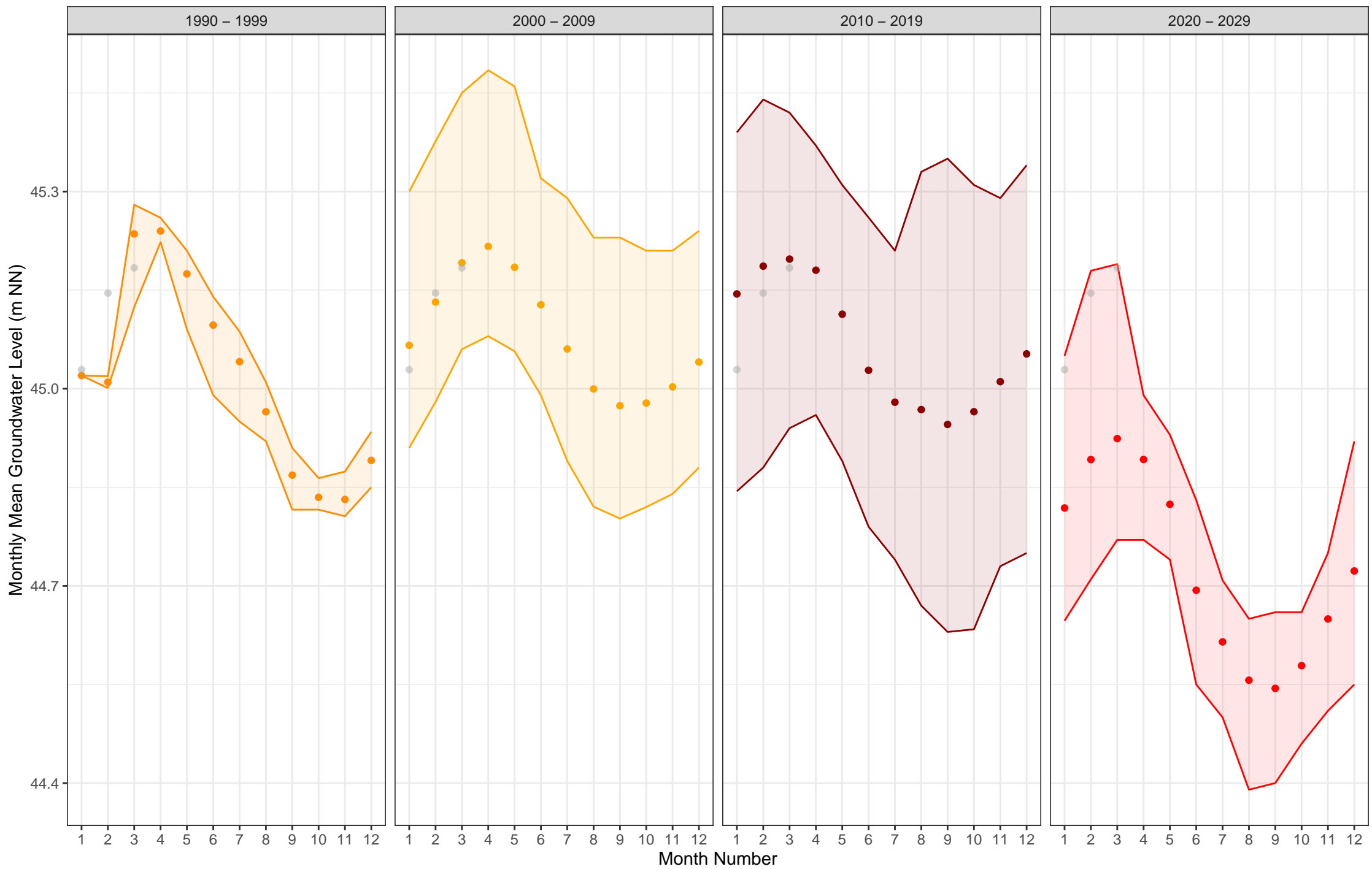
5059 (Pankow, lokal ausgebildeter Grundwasserkörper, gok: 53.5 m, fok-fuk: 10.0–11.0 m)



5%/95% Conf.-Interval 1990 - 1999 2000 - 2009 2020 - 2029 Month 1990 - 1999 2000 - 2009 2020 - 2029

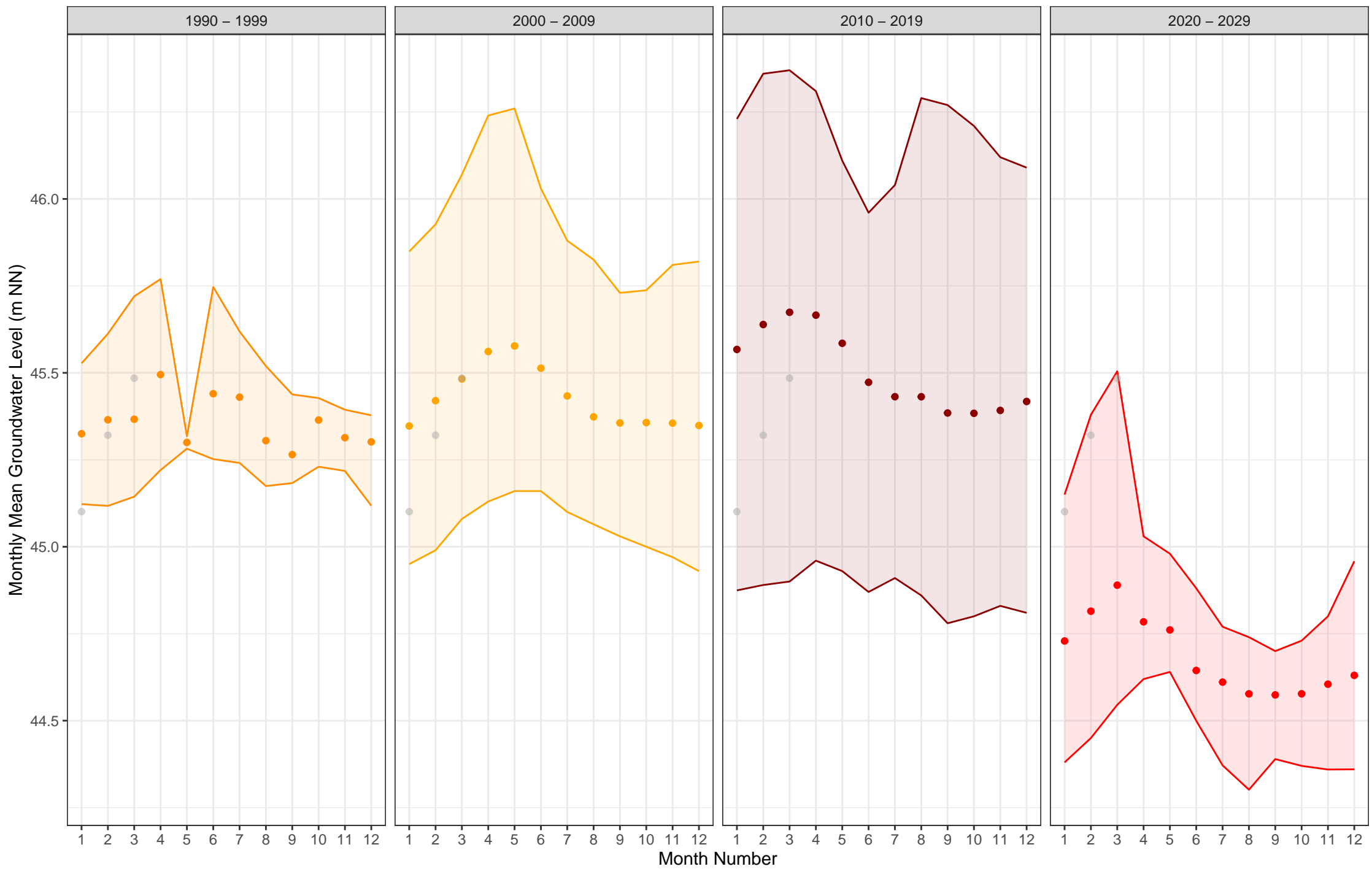


5060 (Pankow, Tertiäre GW-Leiter (GWL 4), gok: 53.8 m, fok-fuk: 35.0–37.0 m)



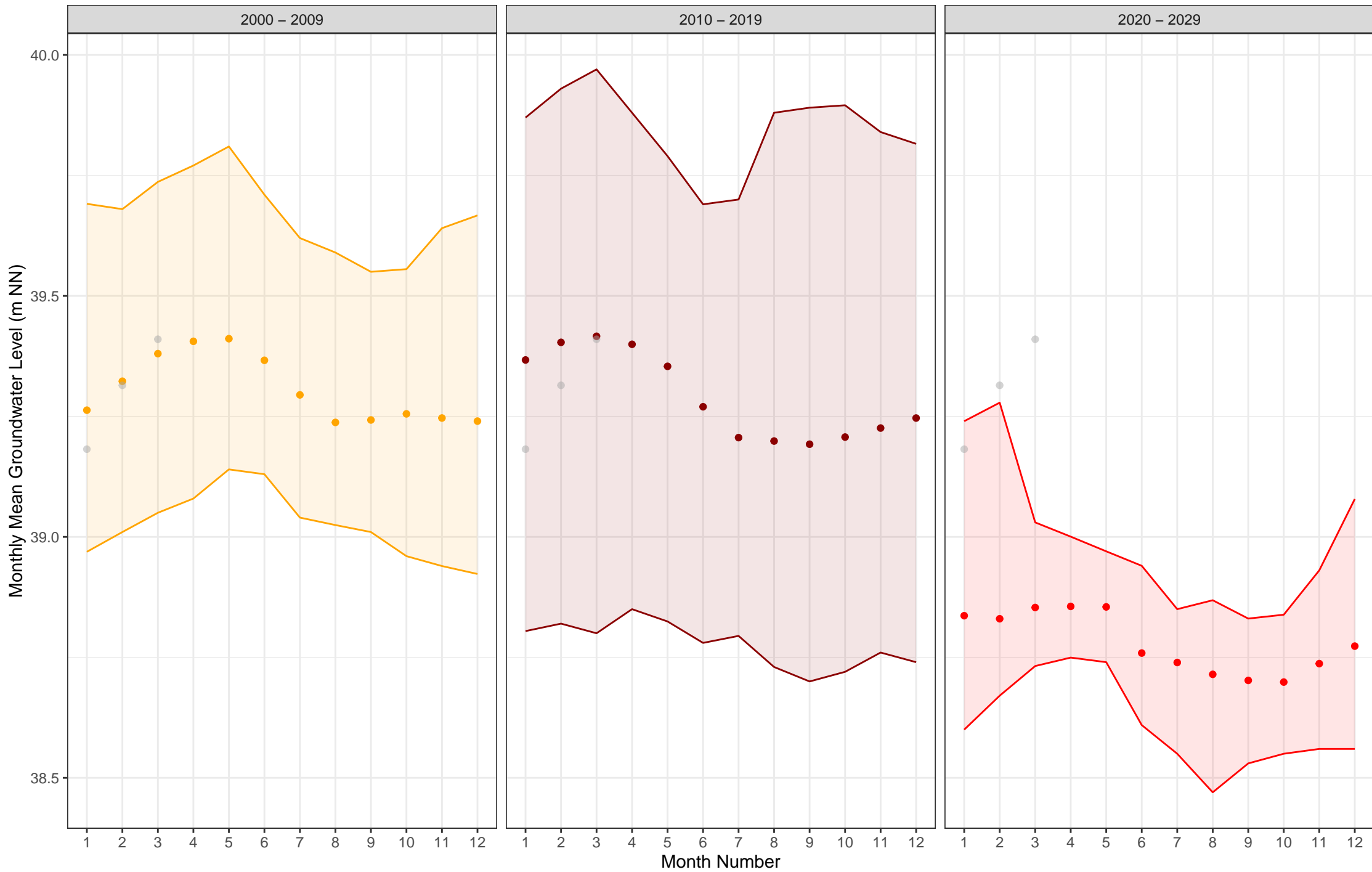
5%/95% Conf.-Interval    1990 - 1999    2000 - 2009    2010 - 2019    2020 - 2029    Month    1990 - 1999    2000 - 2009    2010 - 2019    2020 - 2029

5066 (Marzahn–Hellersdorf, Hauptgrundwasserleiter (GWL 1.3 + 2), gok: 59.7 m, fok–fuk: 37.0–39.0 m)



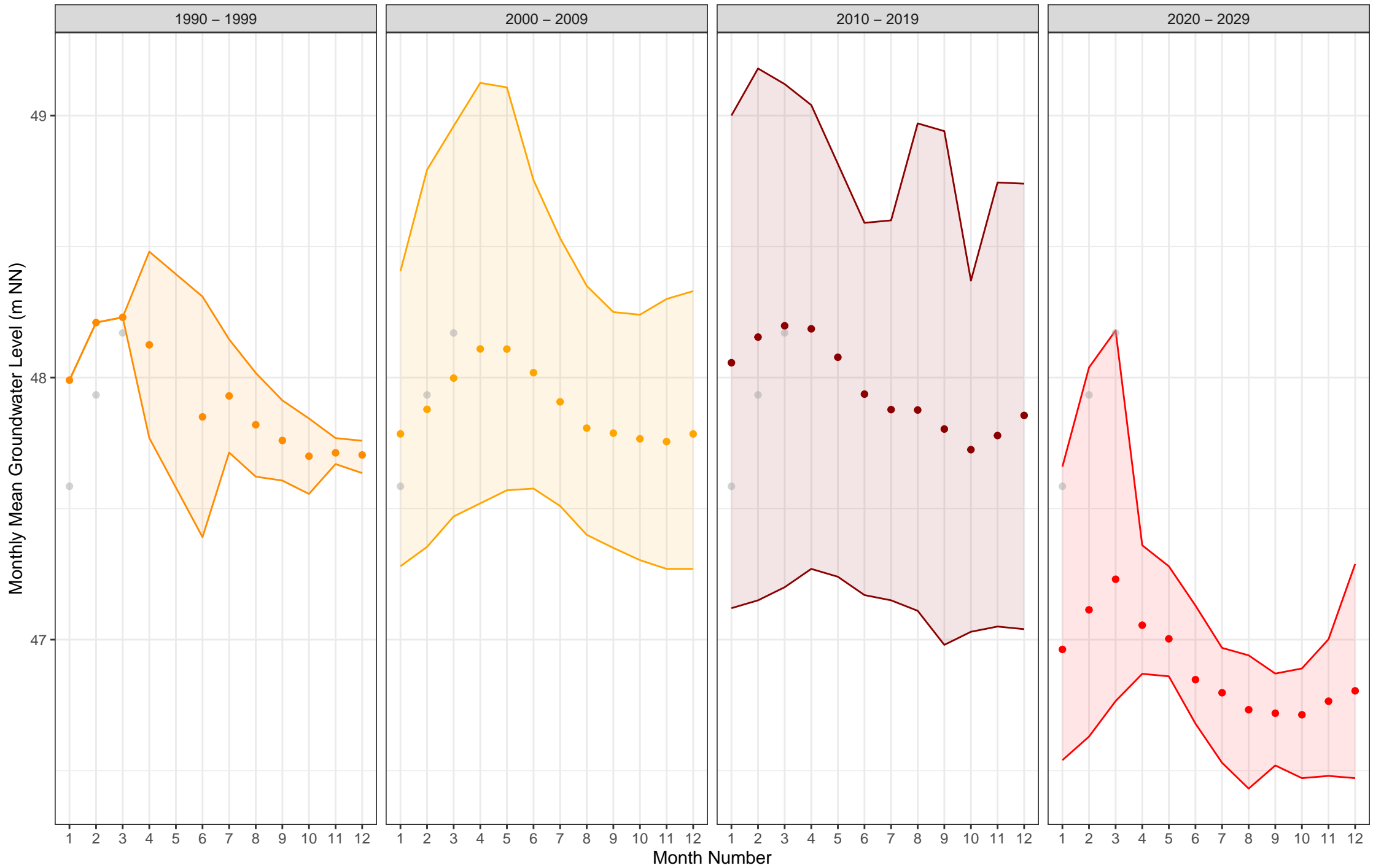
5%/95% Conf.-Interval    1990 – 1999    2000 – 2009    2010 – 2019    2020 – 2029    Month    1990 – 1999    2000 – 2009    2010 – 2019    2020 – 2029

5068 (Lichtenberg, Hauptgrundwasserleiter (GWL 1.3 + 2), gok: 52.3 m, fok-fuk: 48.0–49.8 m)



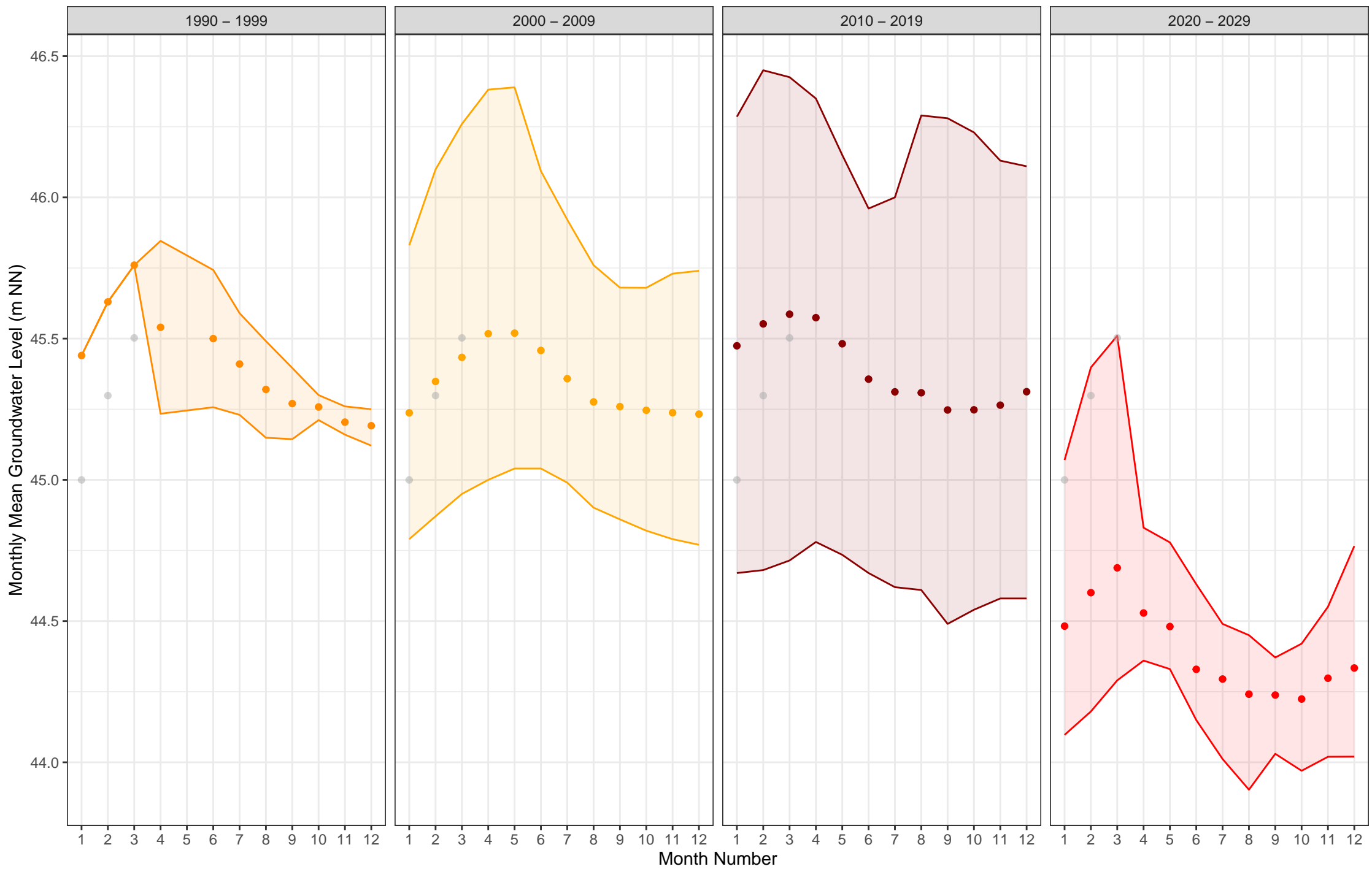
Month ● 2000 - 2009 ● 2010 - 2019 ● 2020 - 2029    5%/95% Conf.-Interval  2000 - 2009  2010 - 2019  2020 - 2029

5071 (Marzahn–Hellersdorf, Hauptgrundwasserleiter (GWL 1.3 + 2), gok: 58.4 m, fok–fuk: 63.0–65.0 m)



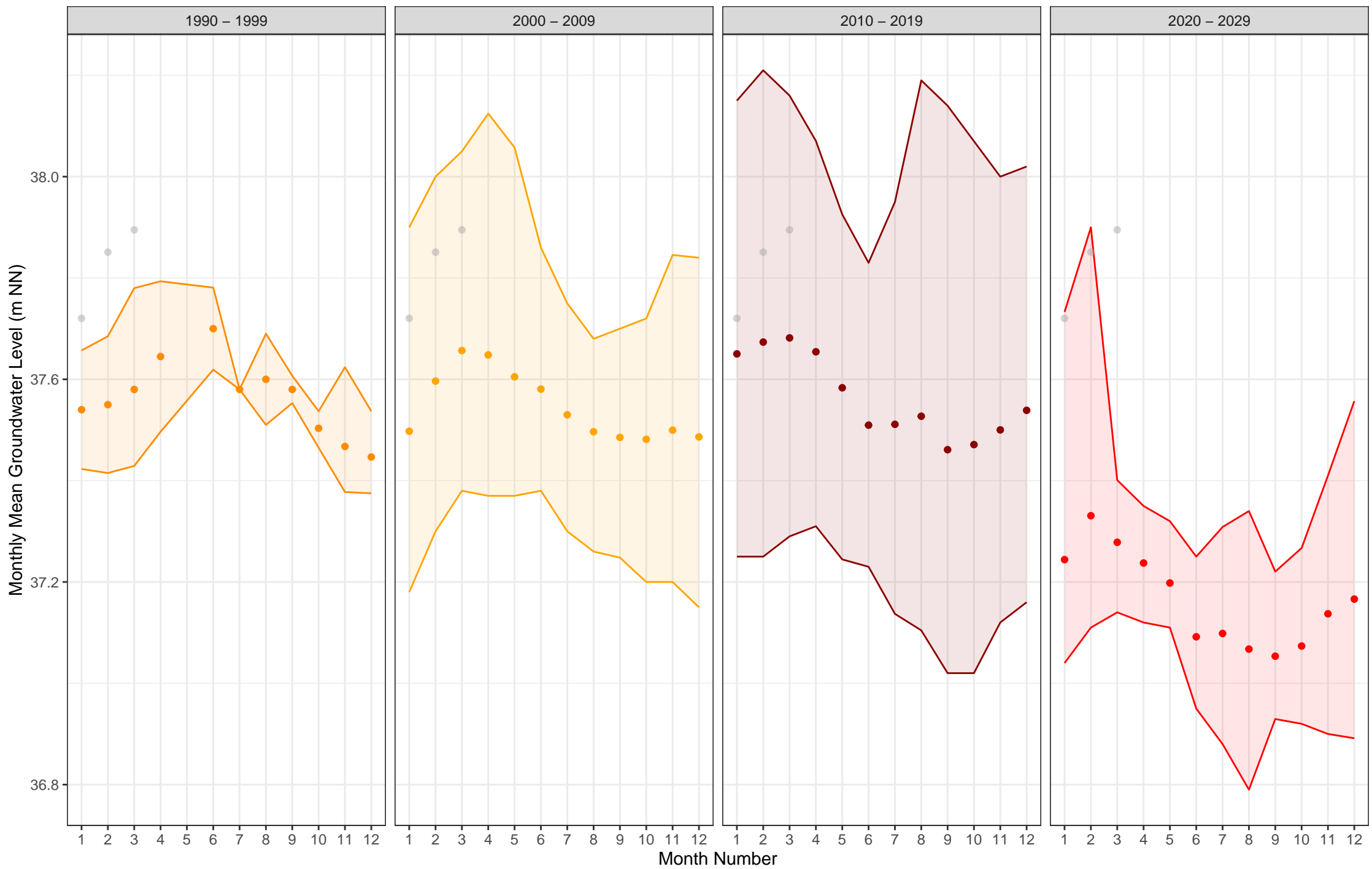
5%/95% Conf.-Interval    1990 – 1999    2000 – 2009    2010 – 2019    2020 – 2029    Month    1990 – 1999    2000 – 2009    2010 – 2019    2020 – 2029

5072 (Marzahn–Hellersdorf, Hauptgrundwasserleiter (GWL 1.3 + 2), gok: 57.6 m, fok–fuk: 72.0–74.0 m)



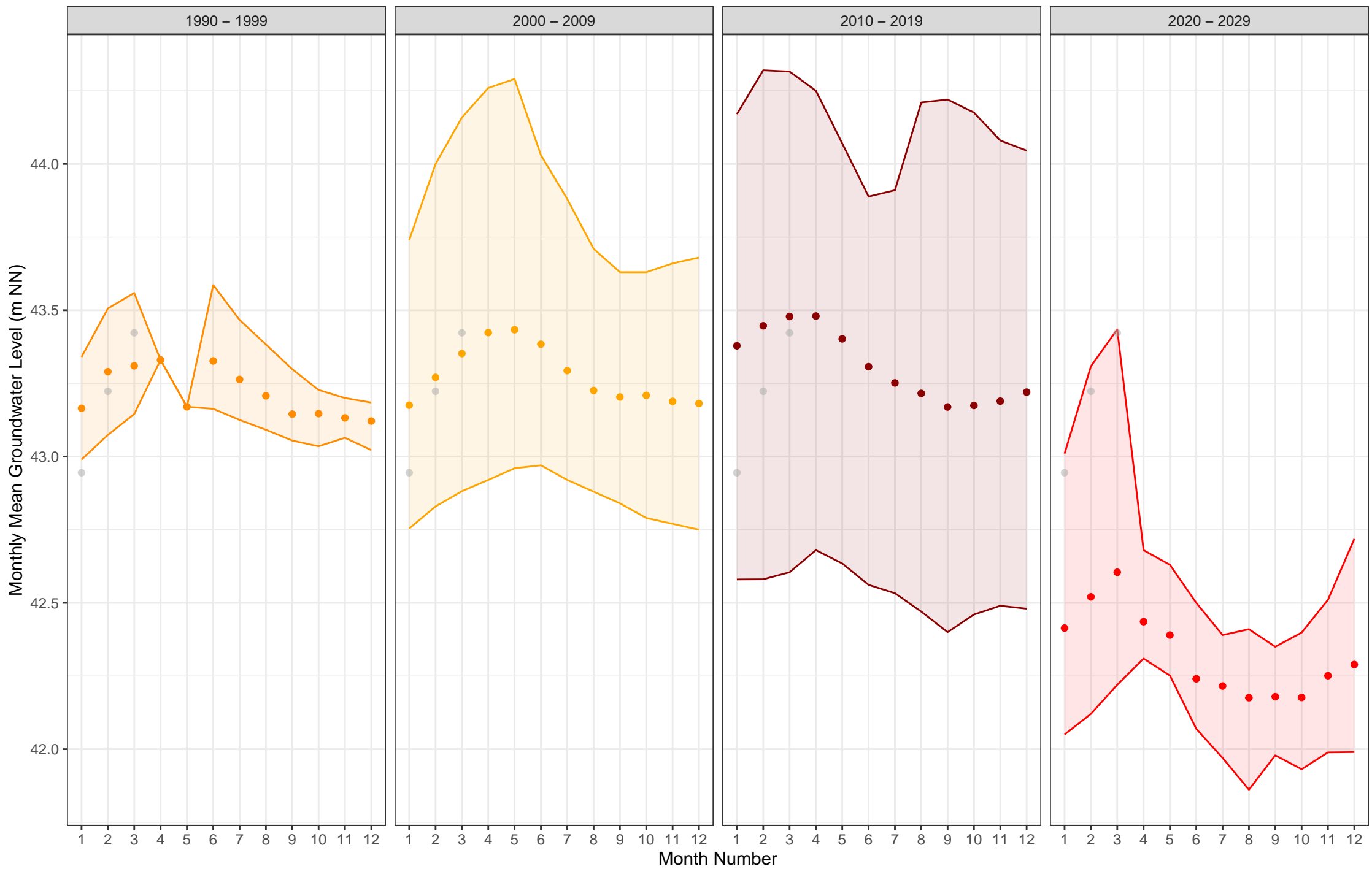
5%/95% Conf.-Interval 1990 – 1999 2000 – 2009 2010 – 2019 2020 – 2029 Month 1990 – 1999 2000 – 2009 2010 – 2019 2020 – 2029

5073 (Marzahn–Hellersdorf, Hauptgrundwasserleiter (GWL 1.3 + 2), gok: 49.8 m, fok–fuk: 26.6–28.6 m)



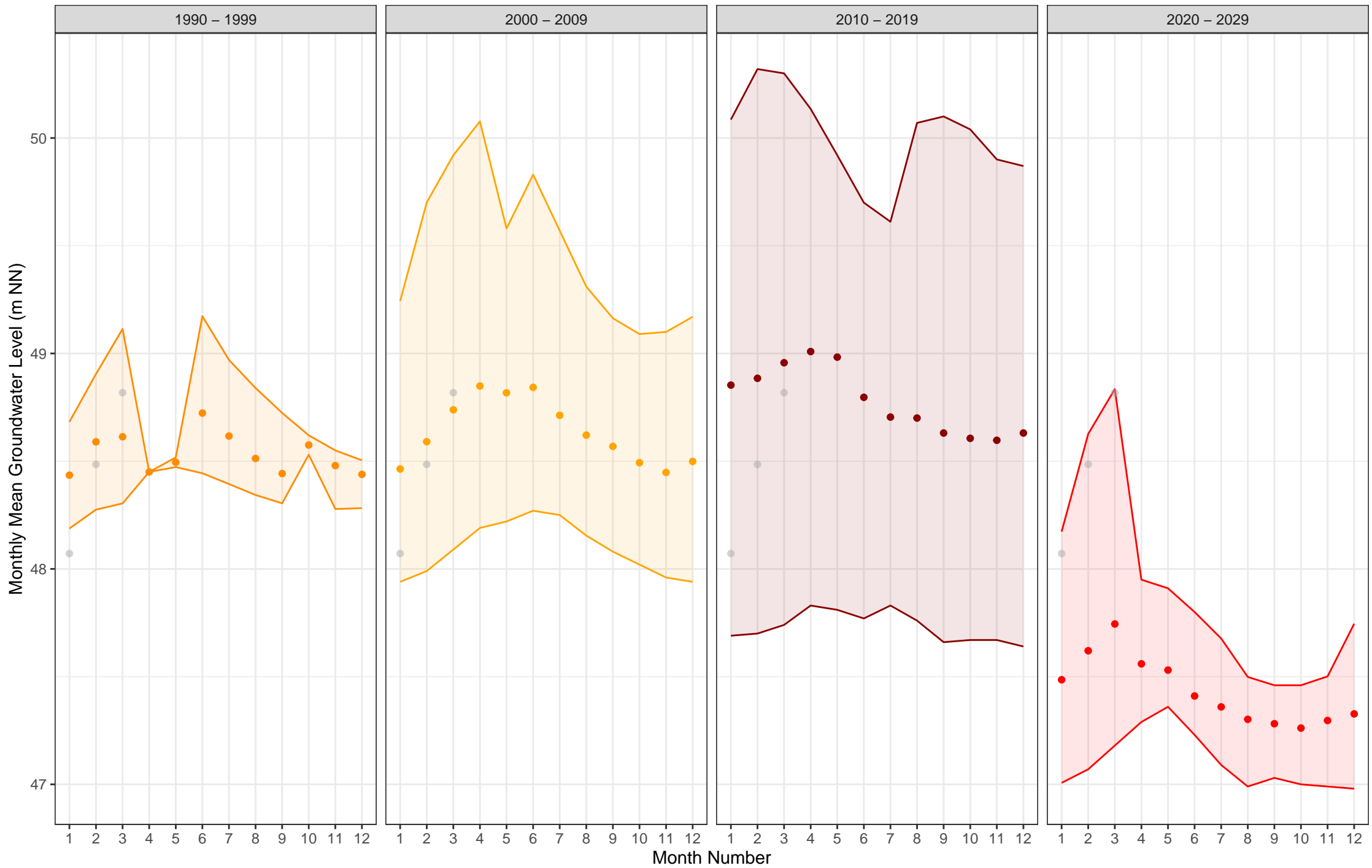
5%/95% Conf.-Interval    1990 – 1999    2000 – 2009    2010 – 2019    2020 – 2029    Month    1990 – 1999    2000 – 2009    2010 – 2019    2020 – 2029

5074 (Marzahn–Hellersdorf, Hauptgrundwasserleiter (GWL 1.3 + 2), gok: 61.5 m, fok–fuk: 55.0–57.0 m)



5%/95% Conf.-Interval 1990 – 1999 2000 – 2009 2010 – 2019 2020 – 2029 Month 1990 – 1999 2000 – 2009 2010 – 2019 2020 – 2029

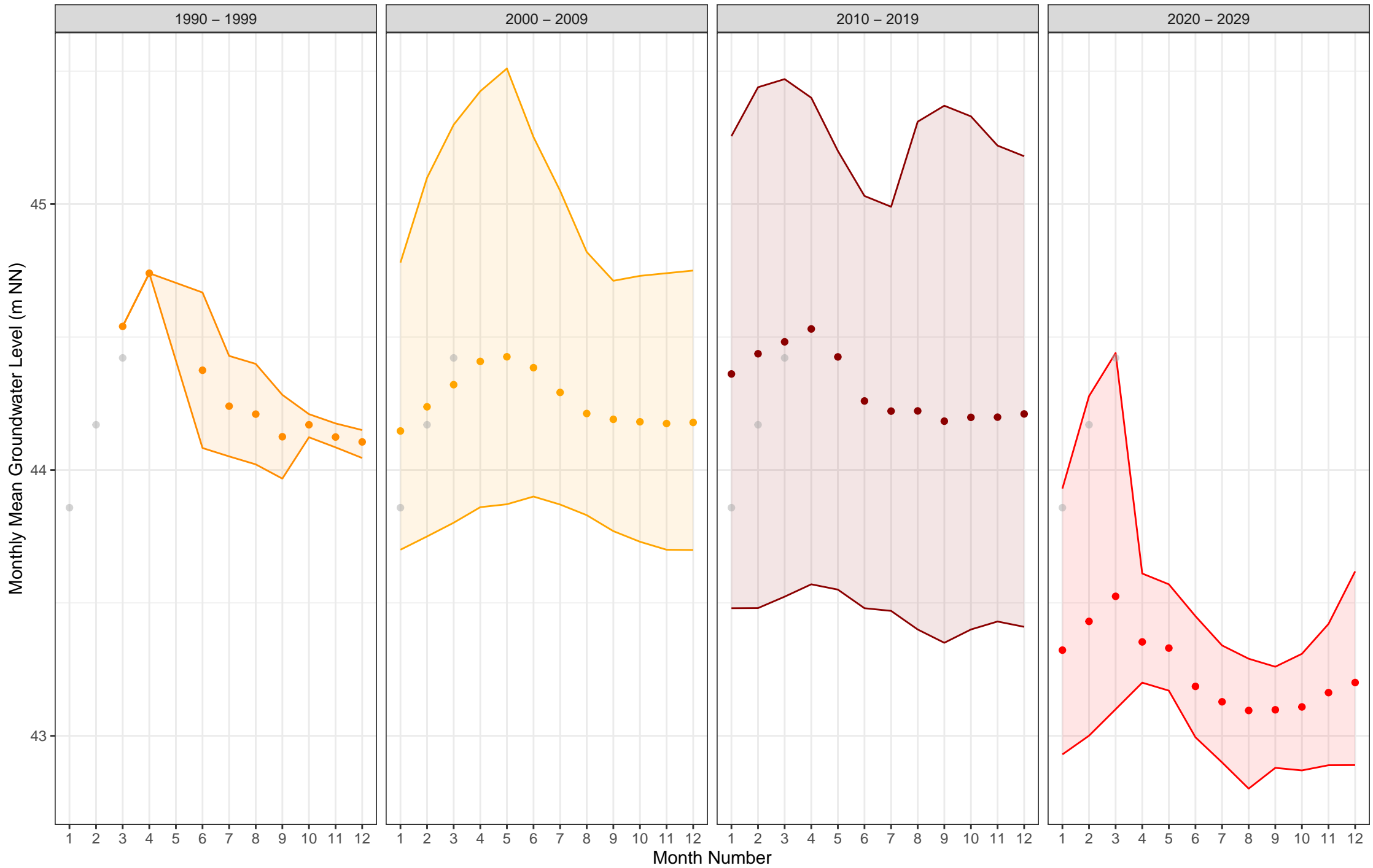
5075 (Marzahn–Hellersdorf, Hauptgrundwasserleiter (GWL 1.3 + 2), gok: 57.8 m, fok–fuk: 37.5–39.5 m)



5%/95% Conf.-Interval 1990 – 1999 2000 – 2009 2010 – 2019 2020 – 2029 Month 1990 – 1999 2000 – 2009 2010 – 2019 2020 – 2029

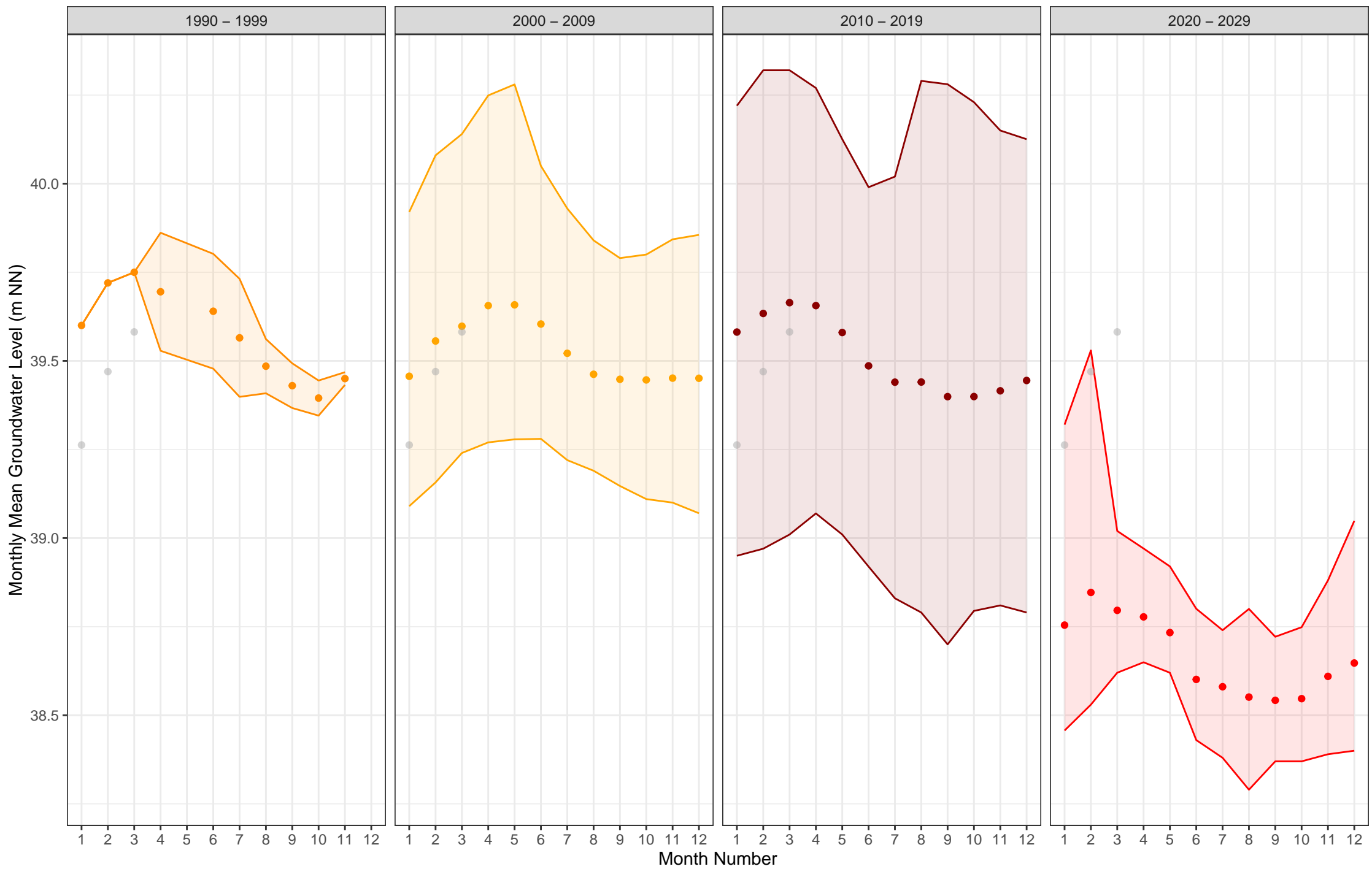


5076 (Marzahn–Hellersdorf, Hauptgrundwasserleiter (GWL 1.3 + 2), gok: 59.1 m, fok–fuk: 45.0–47.0 m)



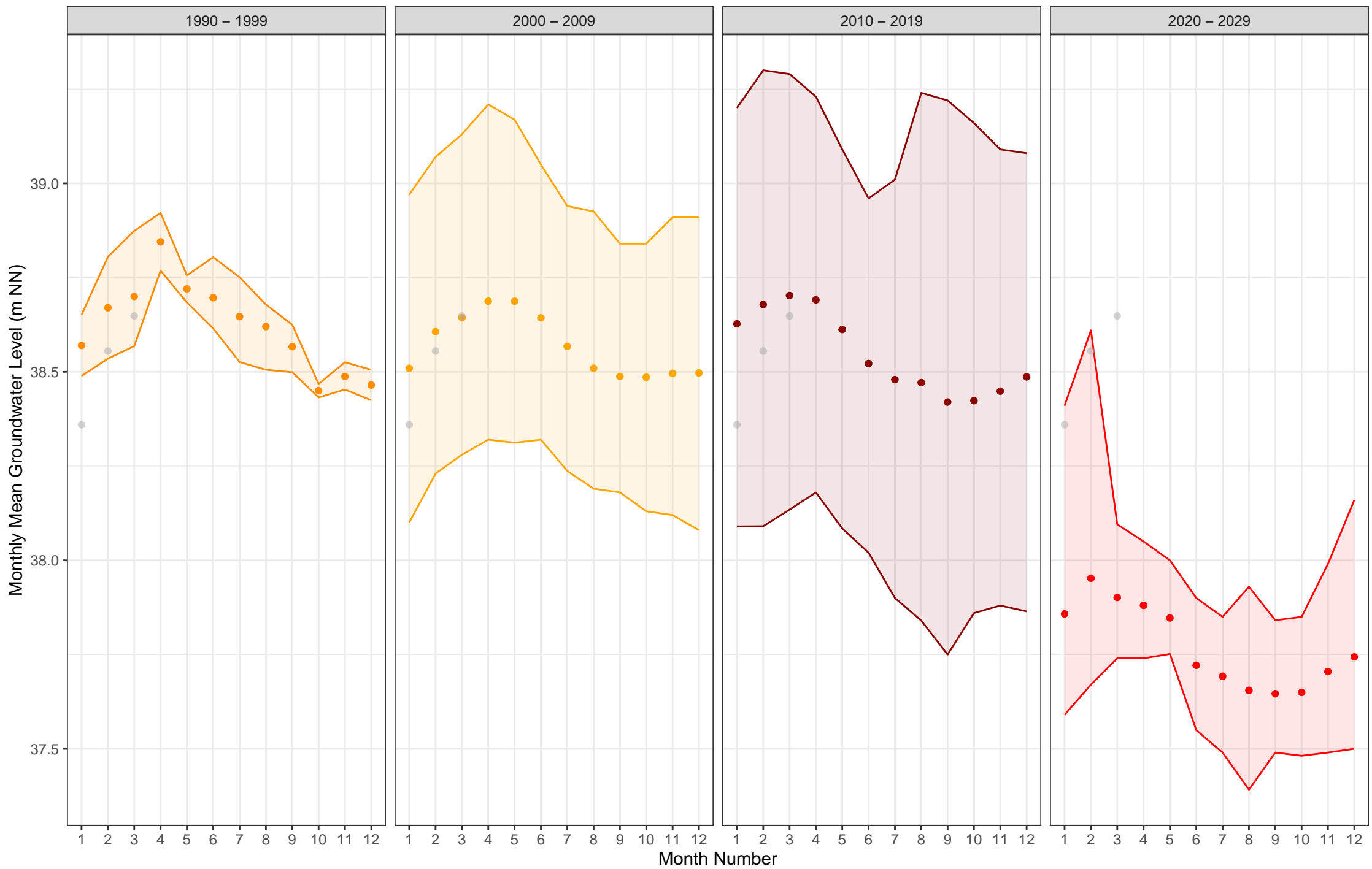
5%/95% Conf.-Interval 1990 – 1999 2000 – 2009 2010 – 2019 2020 – 2029 Month 1990 – 1999 2000 – 2009 2010 – 2019 2020 – 2029

5077 (Marzahn–Hellersdorf, Hauptgrundwasserleiter (GWL 1.3 + 2), gok: 52.6 m, fok–fuk: 65.5–67.5 m)



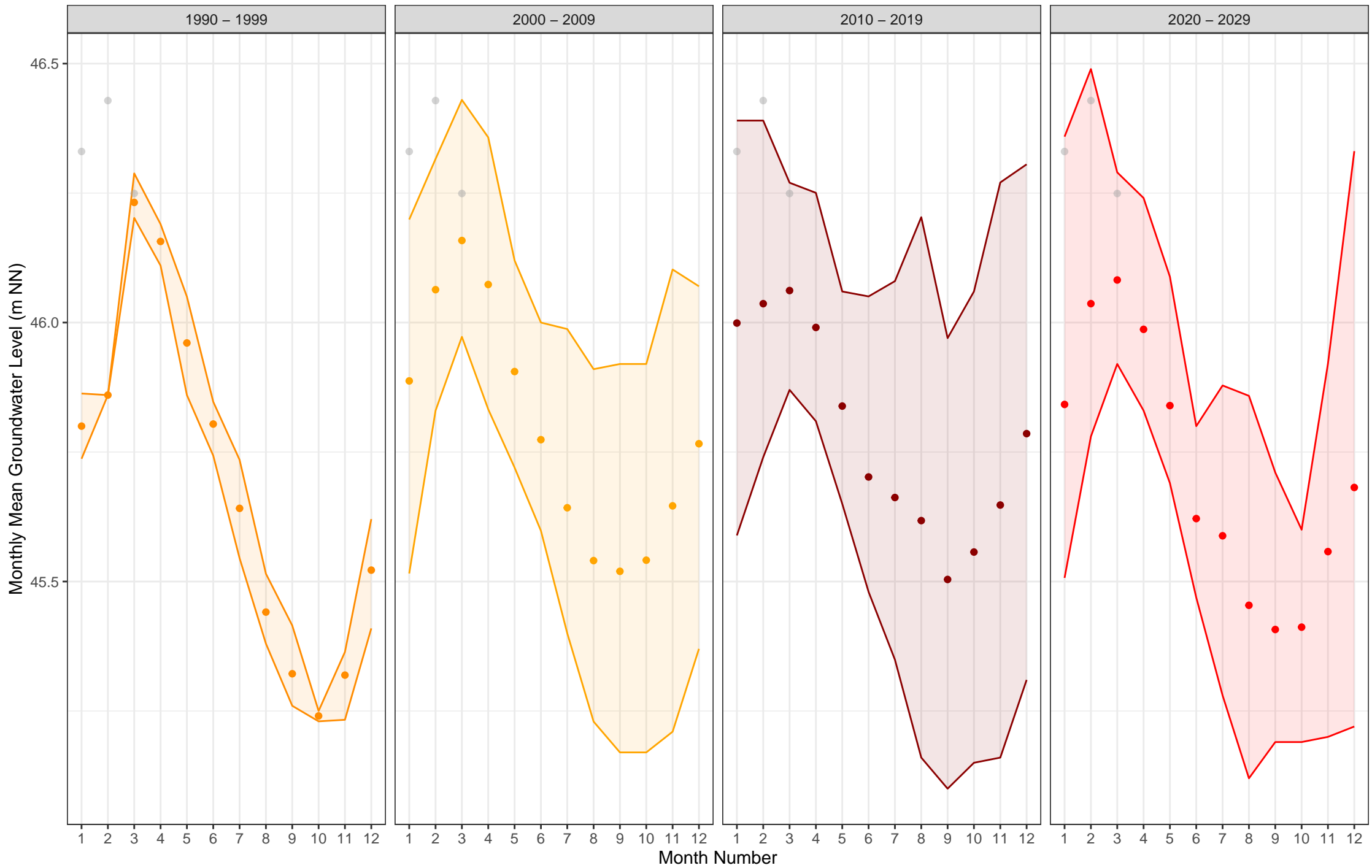
5%/95% Conf.-Interval    1990 – 1999    2000 – 2009    2010 – 2019    2020 – 2029    Month    1990 – 1999    2000 – 2009    2010 – 2019    2020 – 2029

5078 (Marzahn–Hellersdorf, Hauptgrundwasserleiter (GWL 1.3 + 2), gok: 55.0 m, fok–fuk: 31.1–33.0 m)



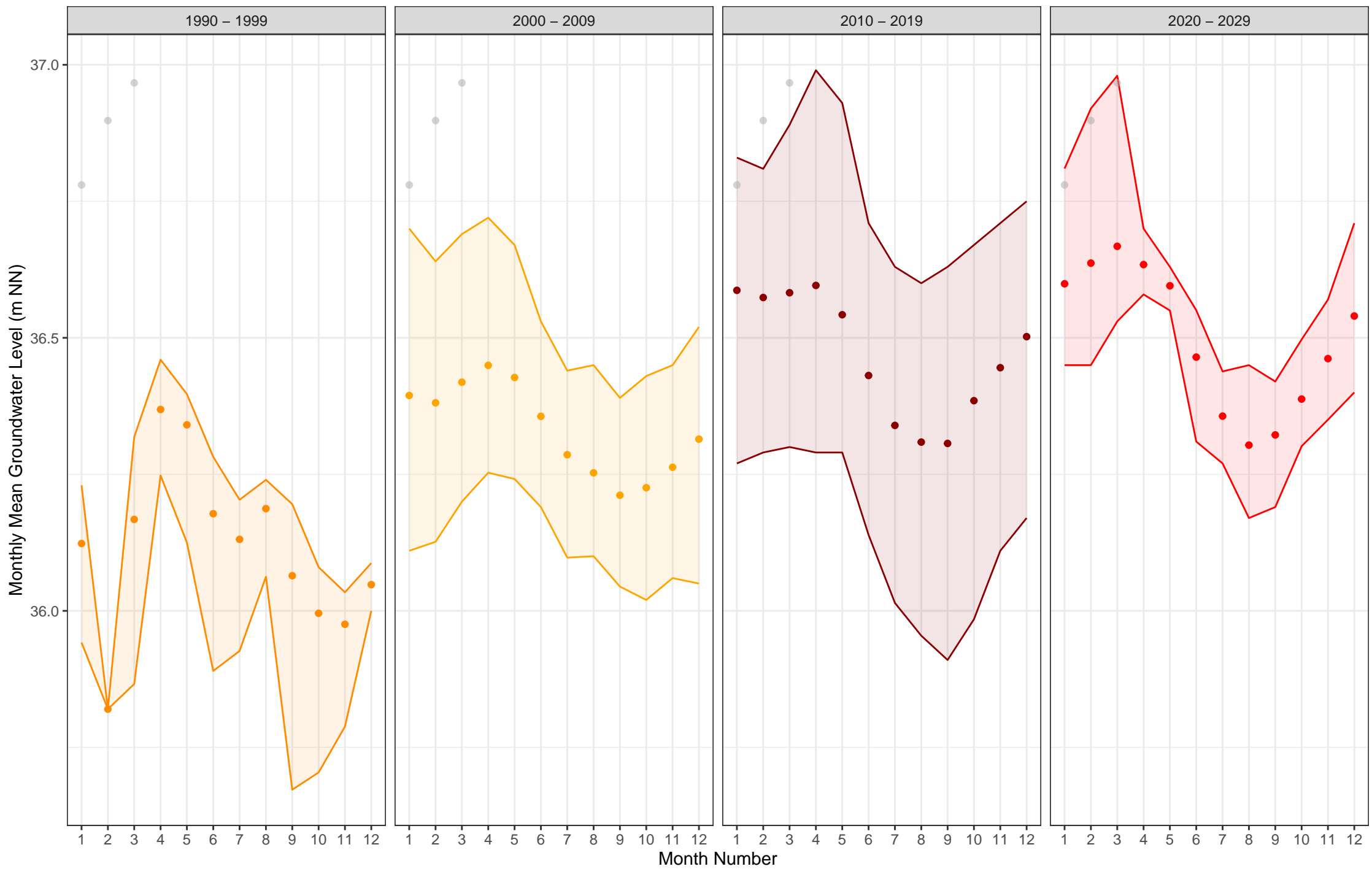
5%/95% Conf.–Interval    1990 – 1999    2000 – 2009    2010 – 2019    2020 – 2029    Month    1990 – 1999    2000 – 2009    2010 – 2019    2020 – 2029

5086 (Pankow, Hauptgrundwasserleiter (GWL 1.3 + 2), gok: 47.8 m, fok-fuk: 30.7–32.7 m)



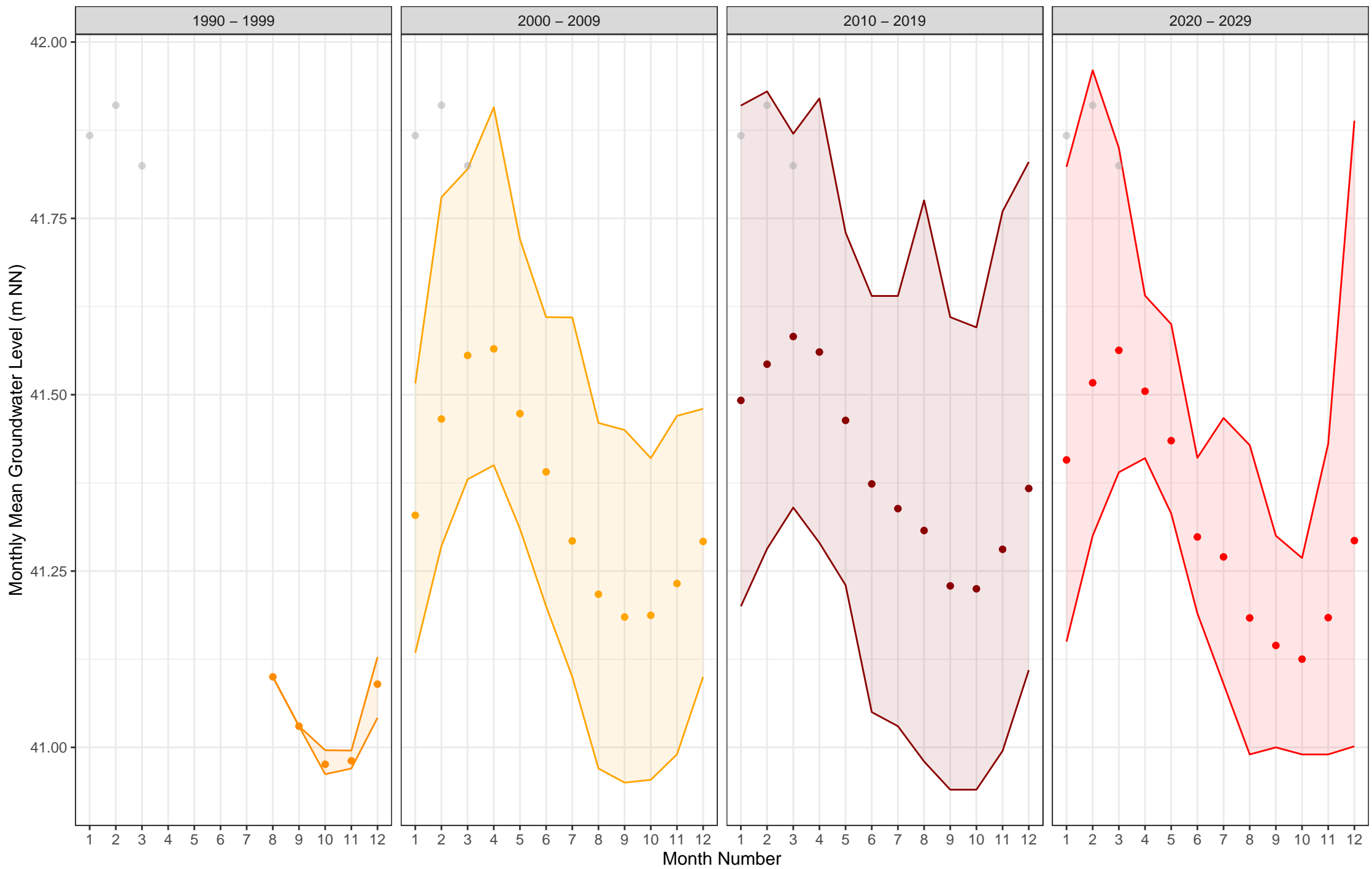
5%/95% Conf.-Interval    1990 - 1999    2000 - 2009    2010 - 2019    2020 - 2029    Month    1990 - 1999    2000 - 2009    2010 - 2019    2020 - 2029

5090 (Pankow, Elsterzeitl. GW-Leiter (GWL 3), gok: 44.3 m, fok-fuk: 84.6–86.5 m)



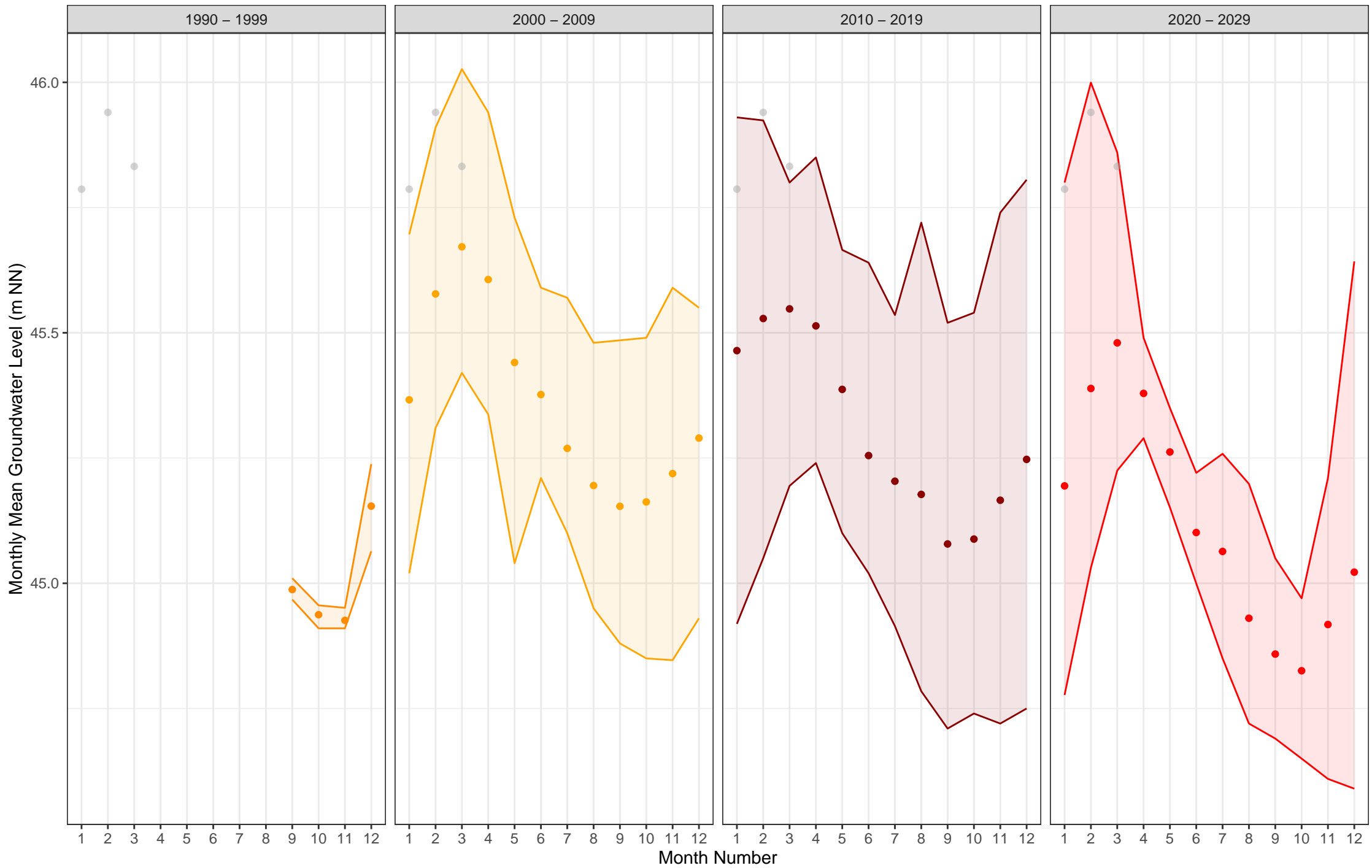
5%/95% Conf.-Interval    1990 - 1999    2000 - 2009    2010 - 2019    2020 - 2029    Month    1990 - 1999    2000 - 2009    2010 - 2019    2020 - 2029

5091 (Pankow, Hauptgrundwasserleiter (GWL 1.3 + 2), gok: 43.8 m, fok-fuk: 47.4–48.6 m)



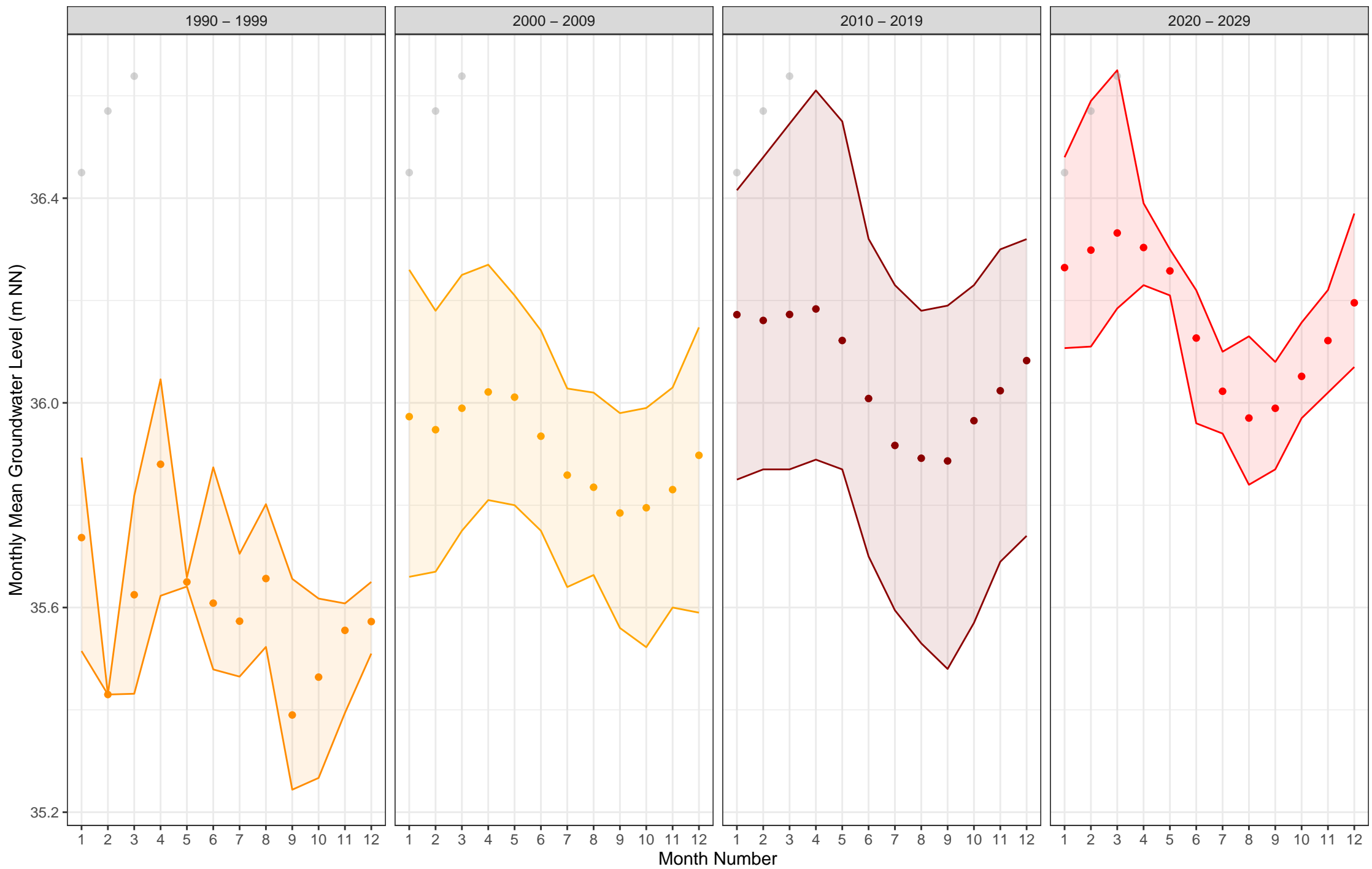
5%/95% Conf.-Interval    1990 – 1999    2000 – 2009    2010 – 2019    2020 – 2029    Month    1990 – 1999    2000 – 2009    2010 – 2019    2020 – 2029

5092 (Pankow, Hauptgrundwasserleiter (GWL 1.3 + 2), gok: 47.2 m, fok-fuk: 34.1–36.1 m)



5%/95% Conf.-Interval    1990 – 1999    2000 – 2009    2010 – 2019    2020 – 2029    Month    1990 – 1999    2000 – 2009    2010 – 2019    2020 – 2029

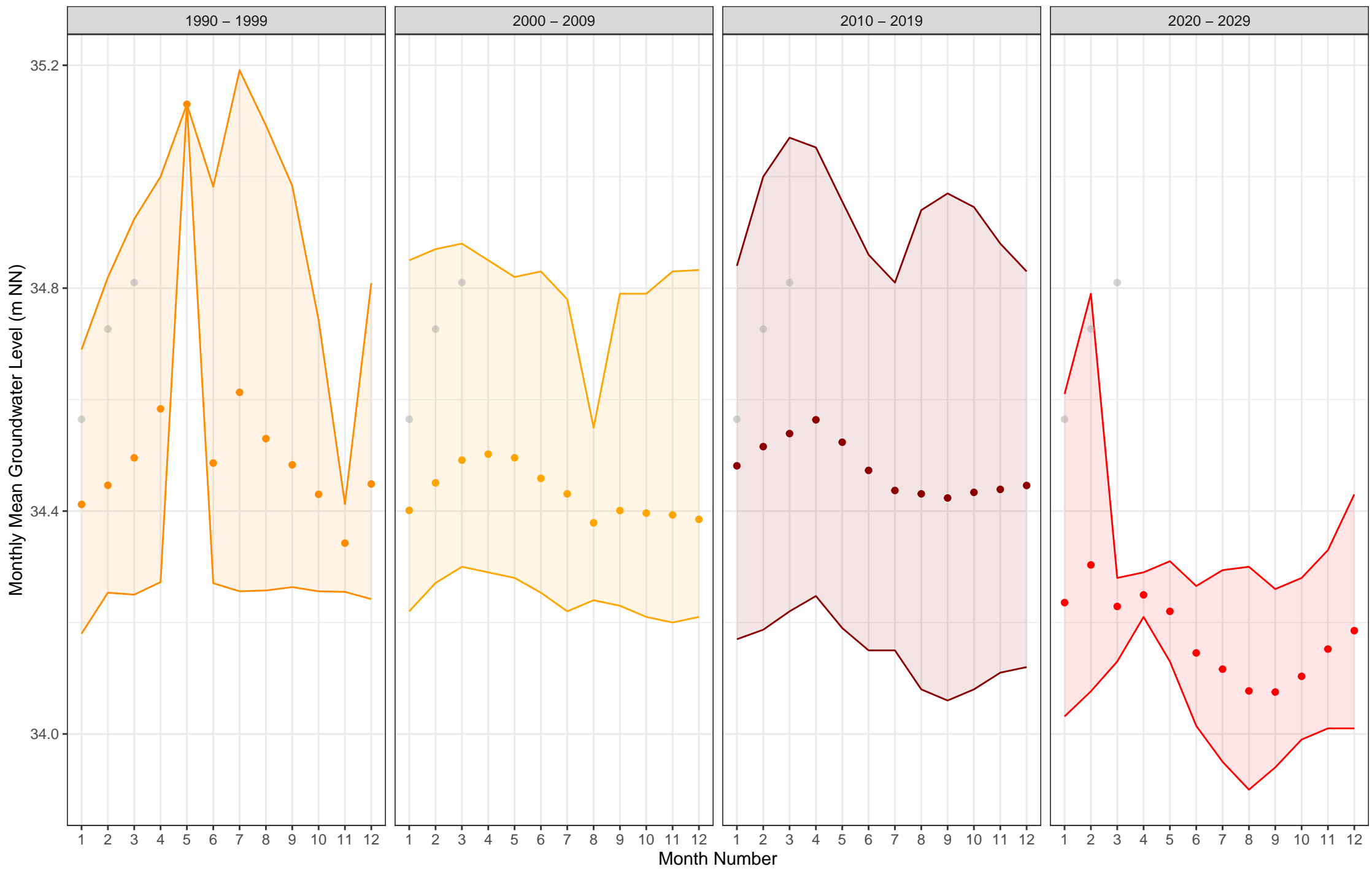
5097 (Pankow, Tertiäre GW-Leiter (GWL 4), gok: 45.1 m, fok-fuk: 83.3–85.3 m)



5%/95% Conf.-Interval    1990 – 1999    2000 – 2009    2010 – 2019    2020 – 2029    Month    1990 – 1999    2000 – 2009    2010 – 2019    2020 – 2029

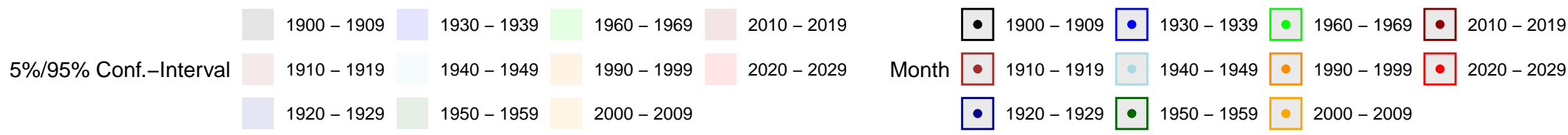
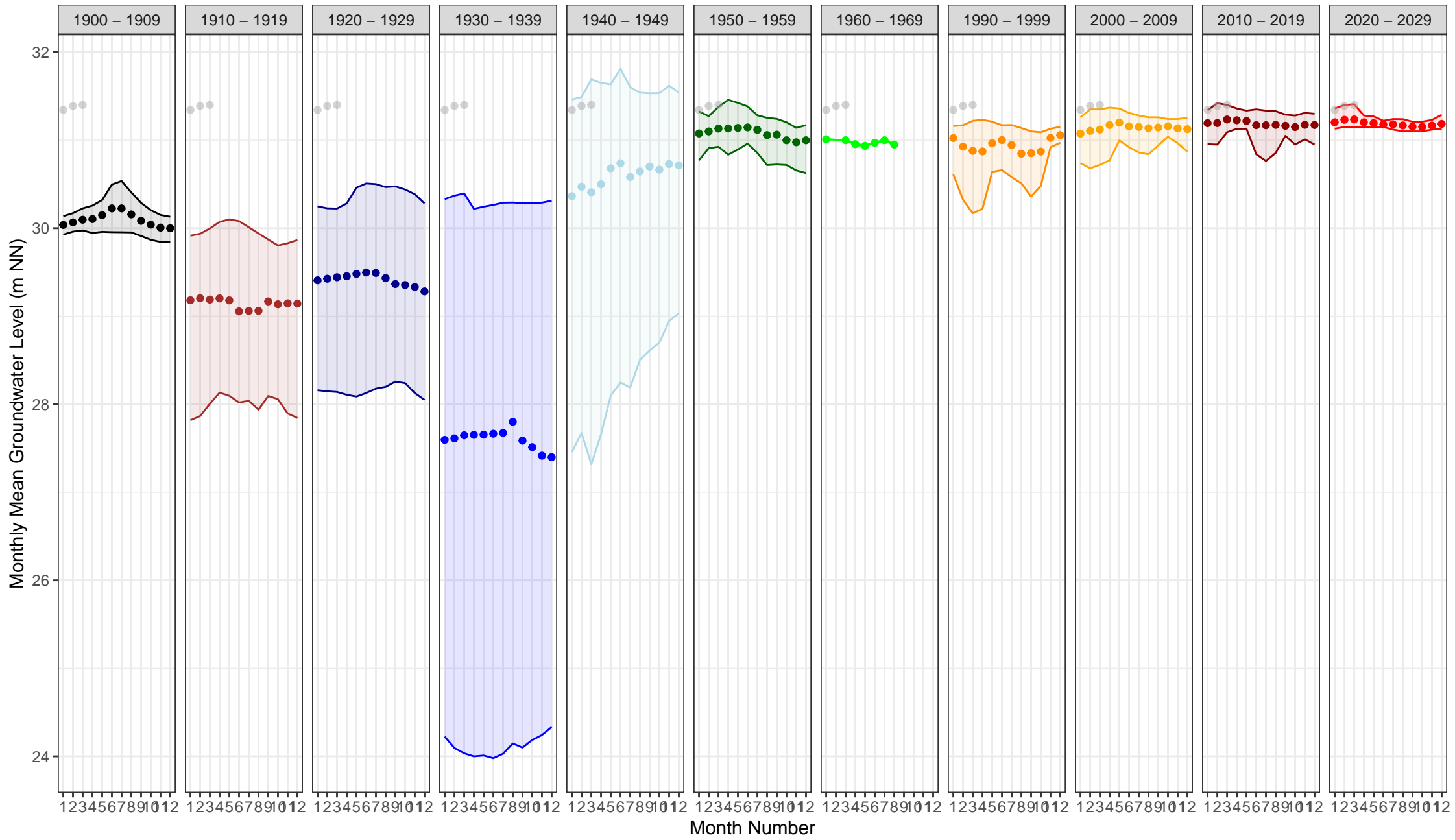


5118 (Treptow–Köpenick, Hauptgrundwasserleiter (GWL 1.3 + 2), gok: 47.1 m, fok–fuk: 12.8–17.0 m)

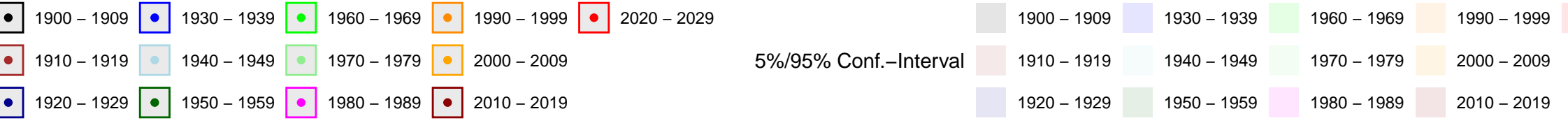
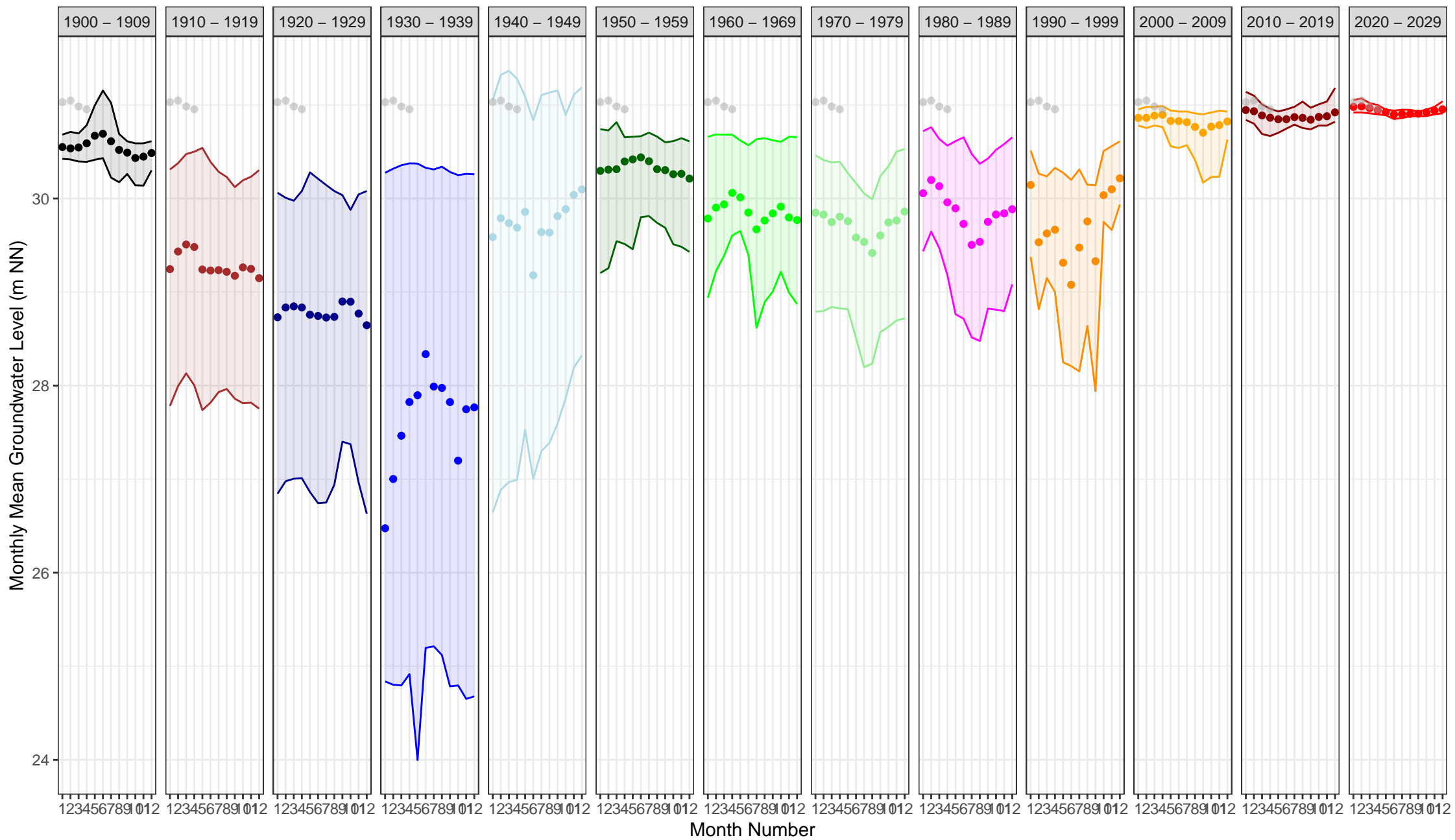


5%/95% Conf.-Interval    1990 - 1999    2000 - 2009    2010 - 2019    2020 - 2029    Month    1990 - 1999    2000 - 2009    2010 - 2019    2020 - 2029


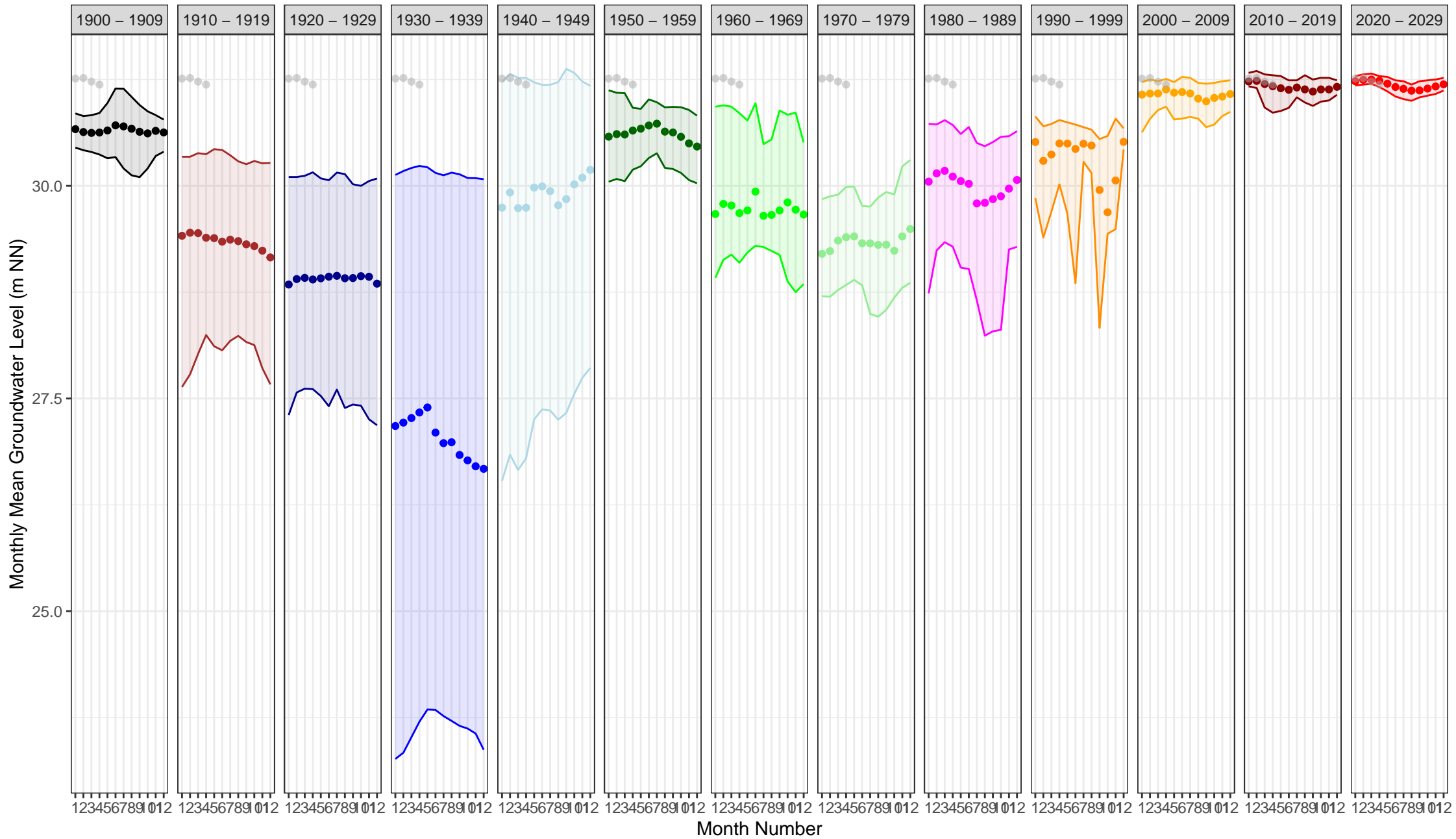
5138 (Mitte, Hauptgrundwasserleiter (GWL 1.3 + 2), gok: 34.9 m, fok-fuk: 13.2–15.2 m)



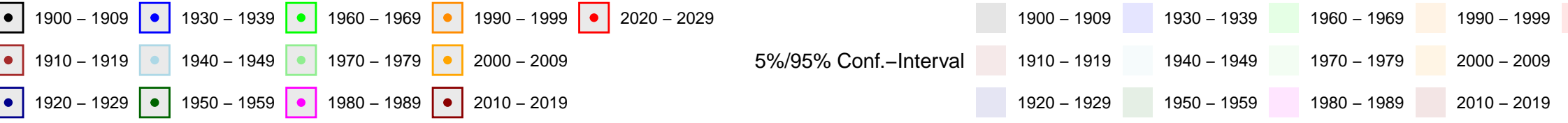
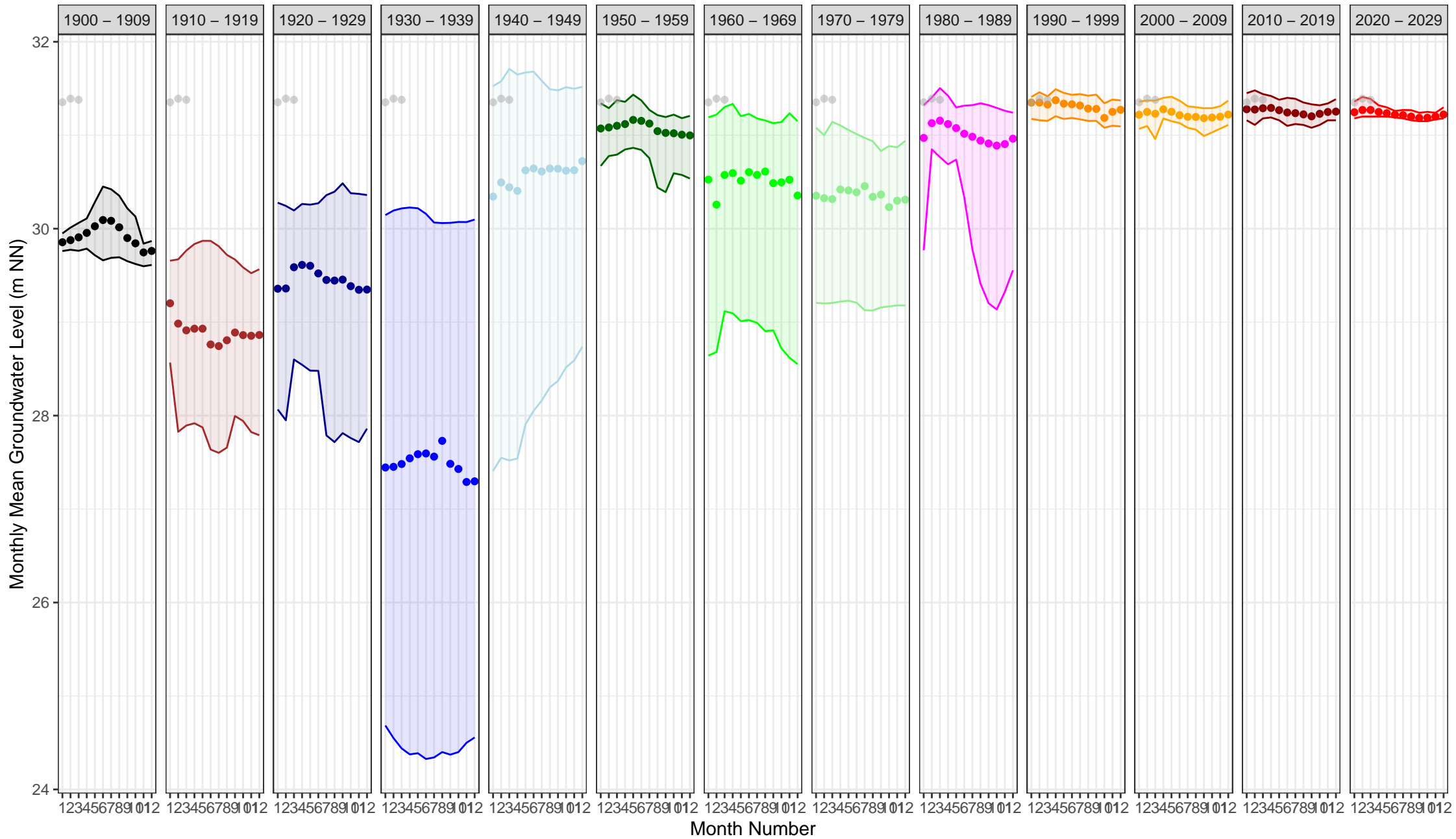
5139 (Mitte, Hauptgrundwasserleiter (GWL 1.3 + 2), gok: 33.7 m, fok-fuk: 15.2–17.2 m)





5140 (Mitte, Hauptgrundwasserleiter (GWL 1.3 + 2), gok: 34.6 m, fok-fuk: 16.1–18.0 m)



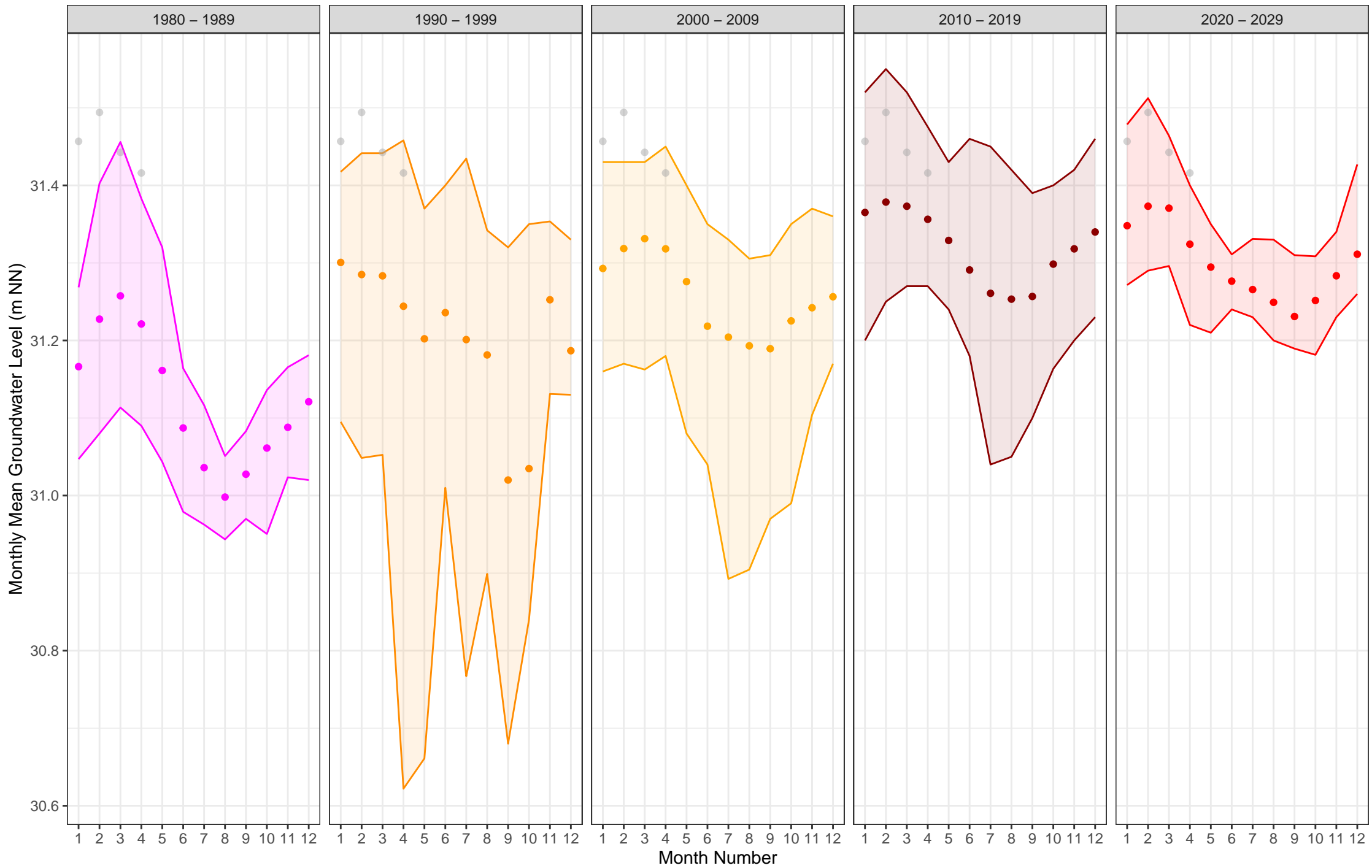
5141 (Mitte, Hauptgrundwasserleiter (GWL 1.3 + 2), gok: 36.2 m, fok-fuk: 41.0–43.0 m)



5142 (Mitte, Hauptgrundwasserleiter (GWL 1.3 + 2), gok: 36.5 m, fok-fuk: 18.5–19.5 m)

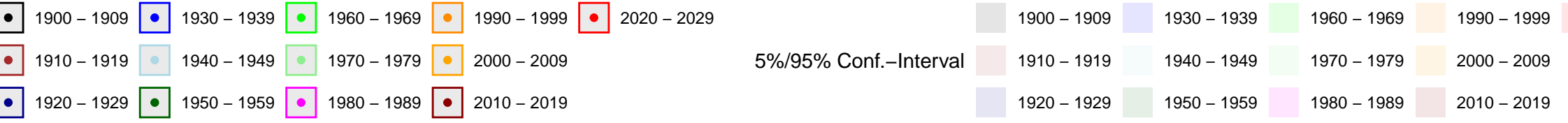
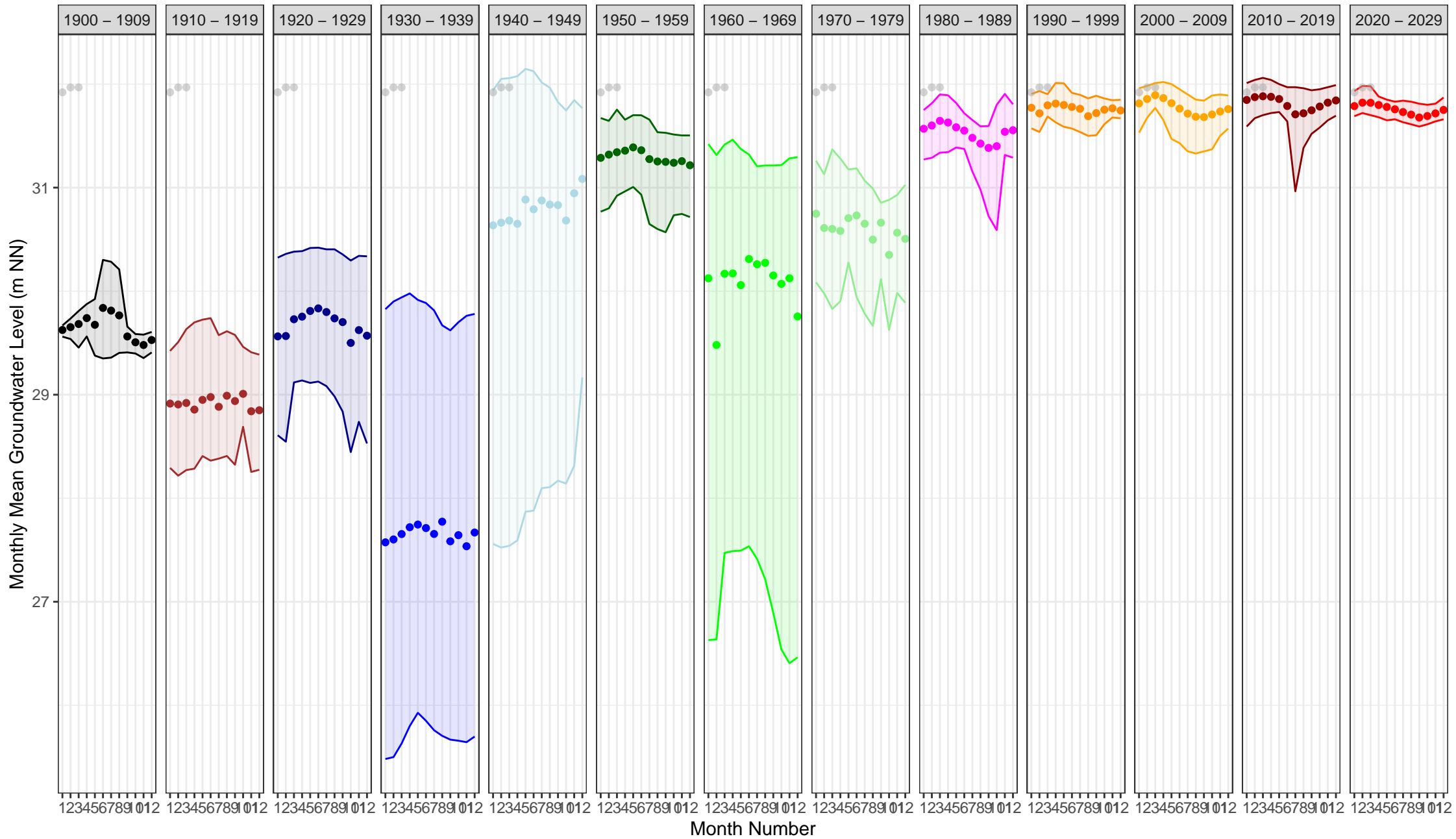


5144 (Mitte, Hauptgrundwasserleiter (GWL 1.3 + 2), gok: 36.6 m, fok-fuk: 14.0–16.0 m)



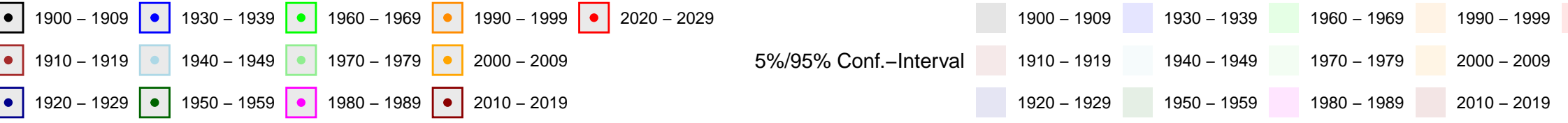
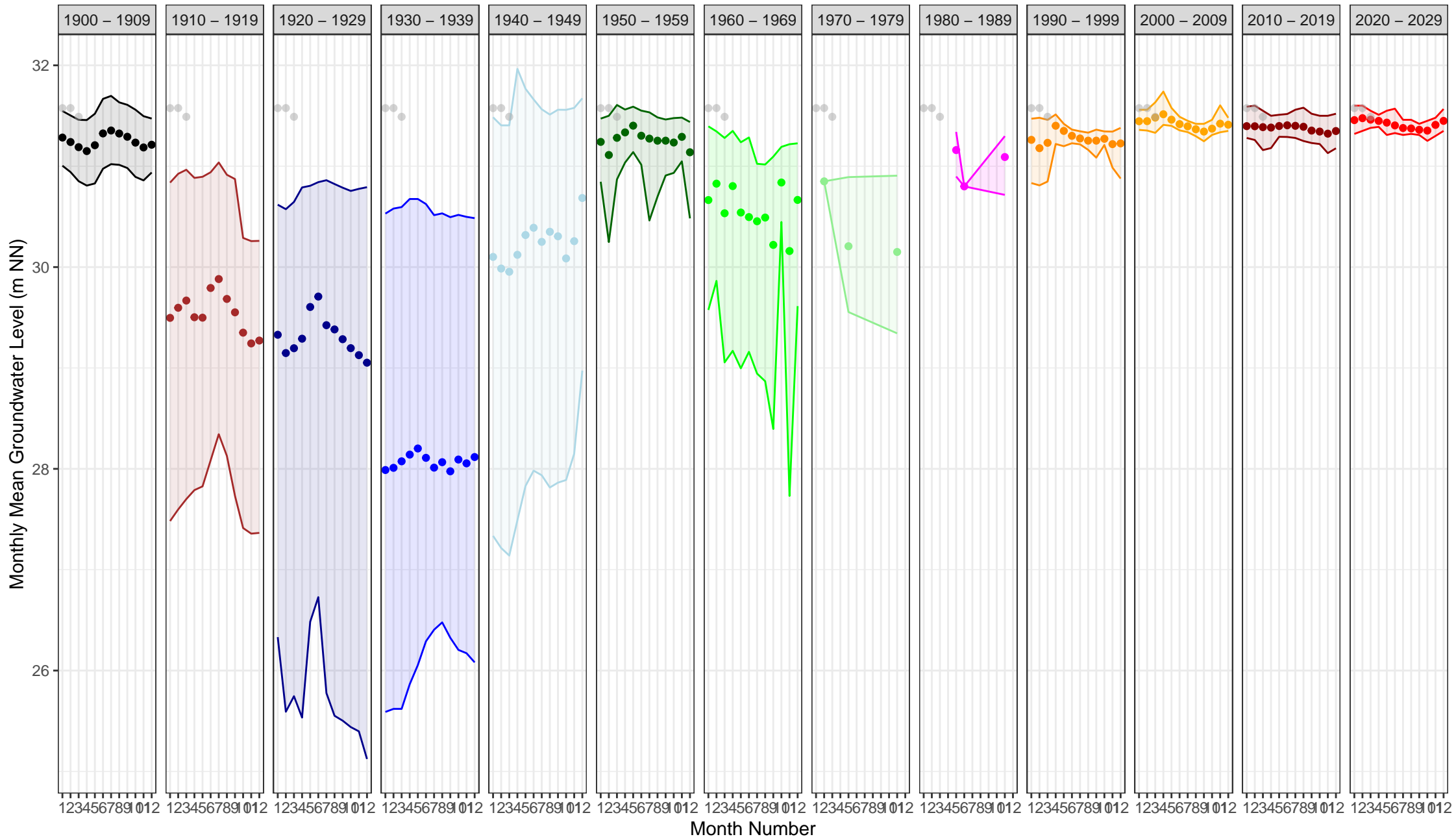
% Conf.-Interval    1980 – 1989    1990 – 1999    2000 – 2009    2010 – 2019    2020 – 2029    Month    1980 – 1989    1990 – 1999    2000 – 2009    2010 – 2019

5147 (Mitte, Hauptgrundwasserleiter (GWL 1.3 + 2), gok: 37.8 m, fok-fuk: 26.1–28.1 m)

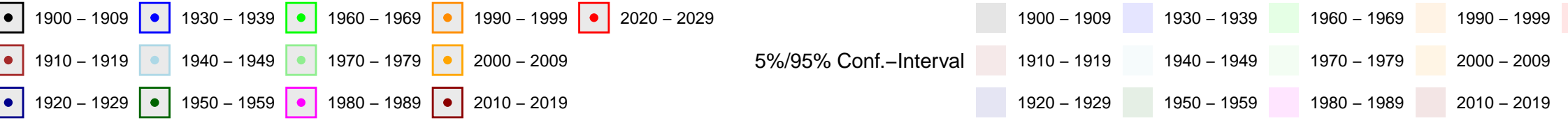
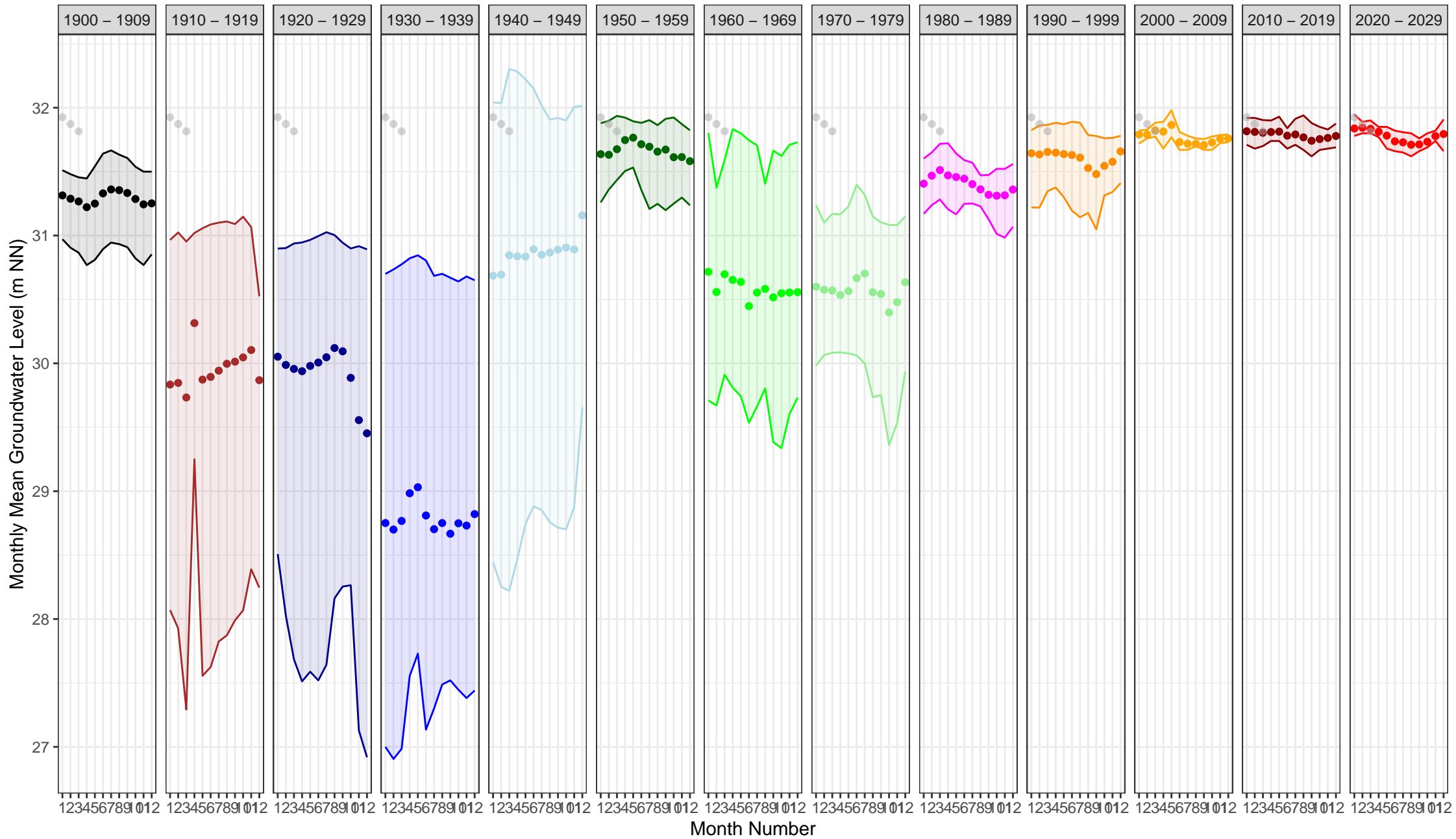




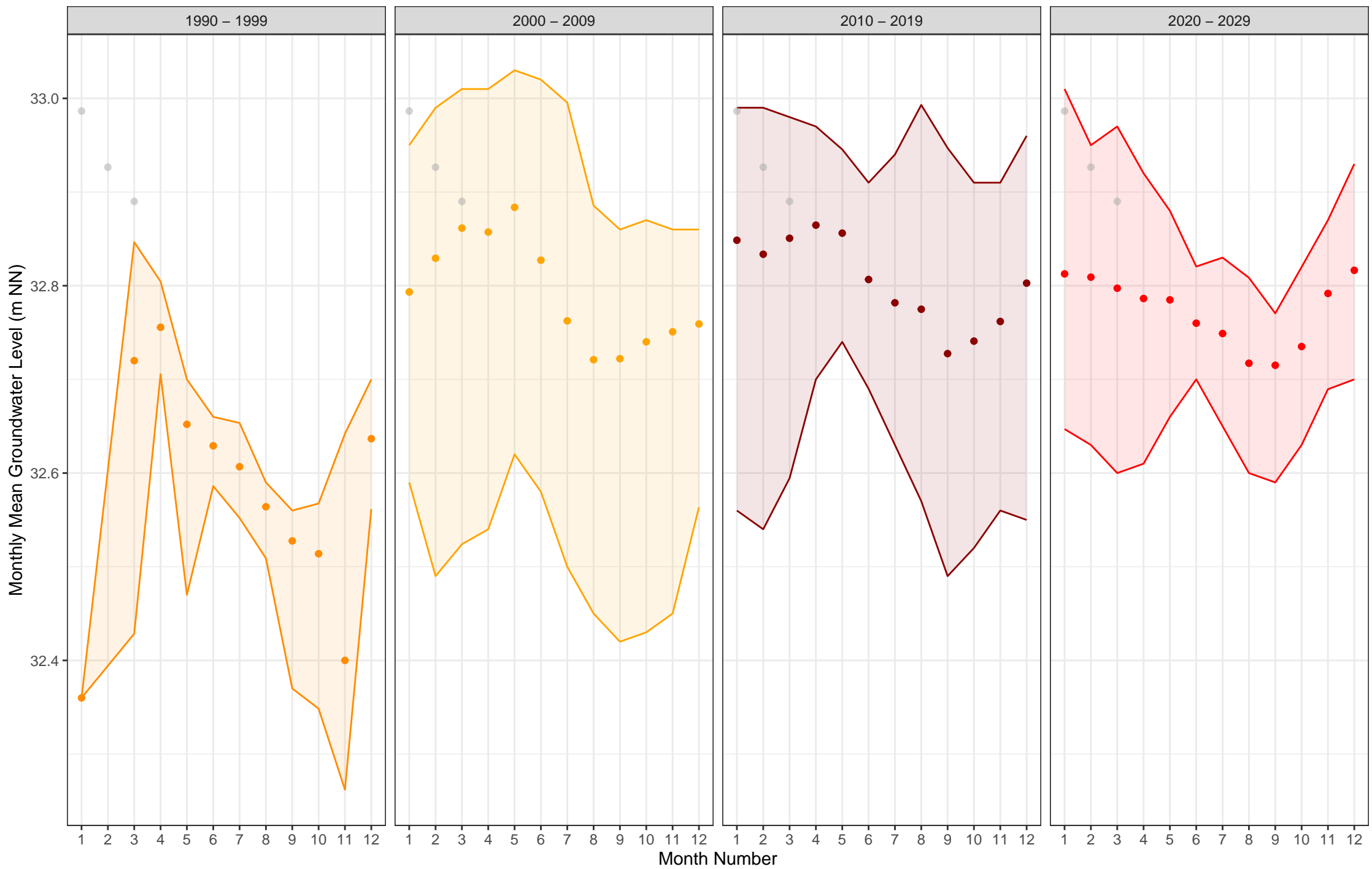
5148 (Mitte, Hauptgrundwasserleiter (GWL 1.3 + 2), gok: 35.3 m, fok-fuk: 16.5–18.0 m)



5149 (Mitte, Hauptgrundwasserleiter (GWL 1.3 + 2), gok: 34.7 m, fok-fuk: 7.0–8.0 m)

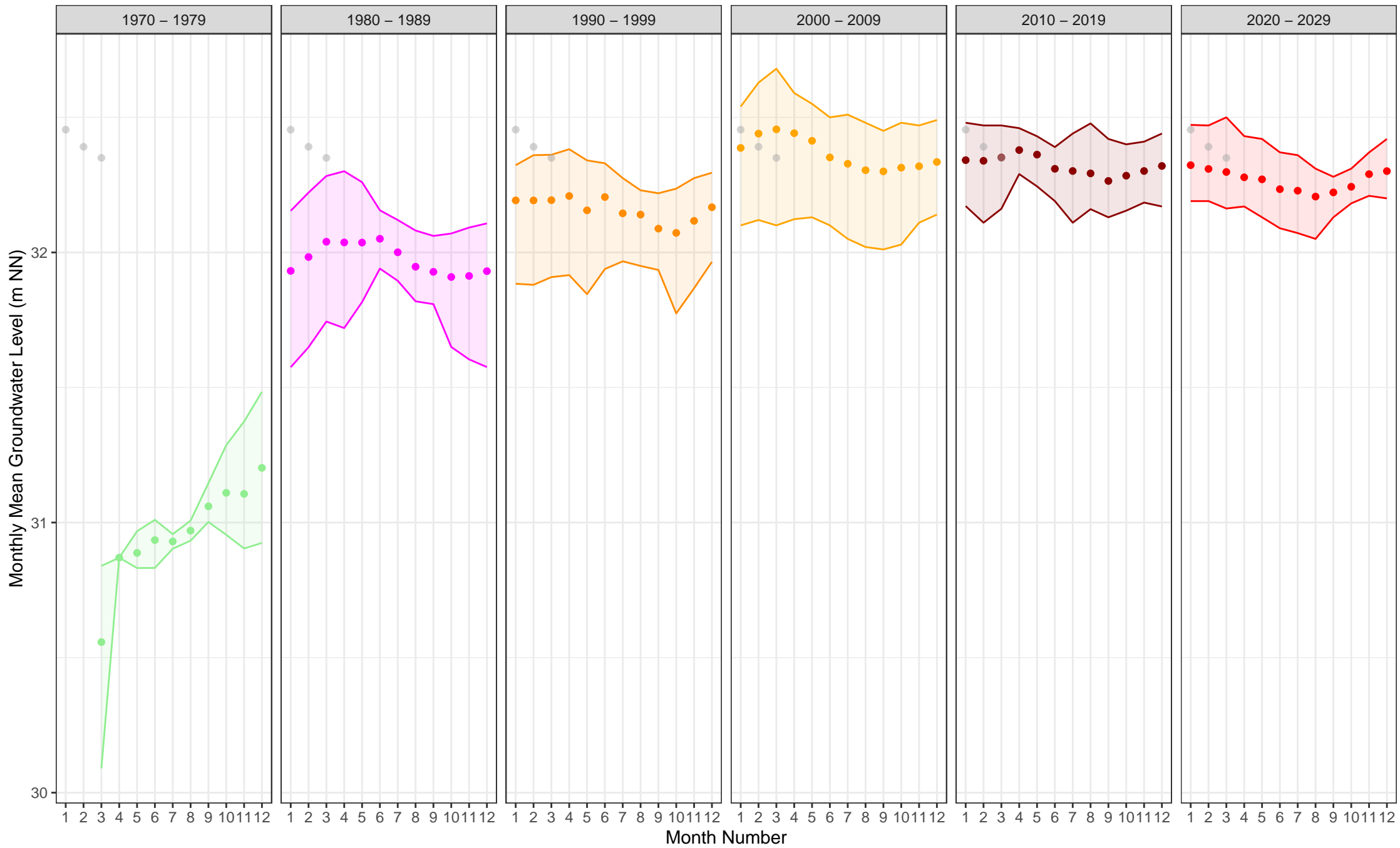


5150 (Friedrichshain–Kreuzberg, Hauptgrundwasserleiter (GWL 1.3 + 2), gok: 36.0 m, fok–fuk: 7.0–9.0 m)

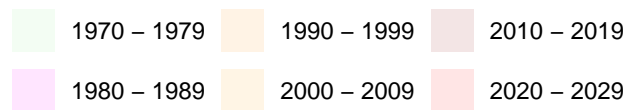


5%/95% Conf.-Interval    1990 – 1999    2000 – 2009    2010 – 2019    2020 – 2029    Month    1990 – 1999    2000 – 2009    2010 – 2019    2020 – 2029


5152 (Friedrichshain–Kreuzberg, Hauptgrundwasserleiter (GWL 1.3 + 2), gok: 35.1 m, fok–fuk: 10.8–12.8 m)



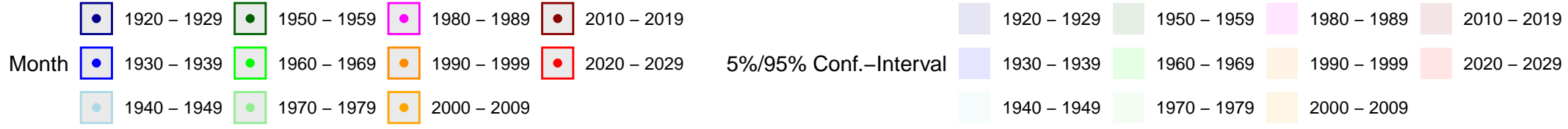
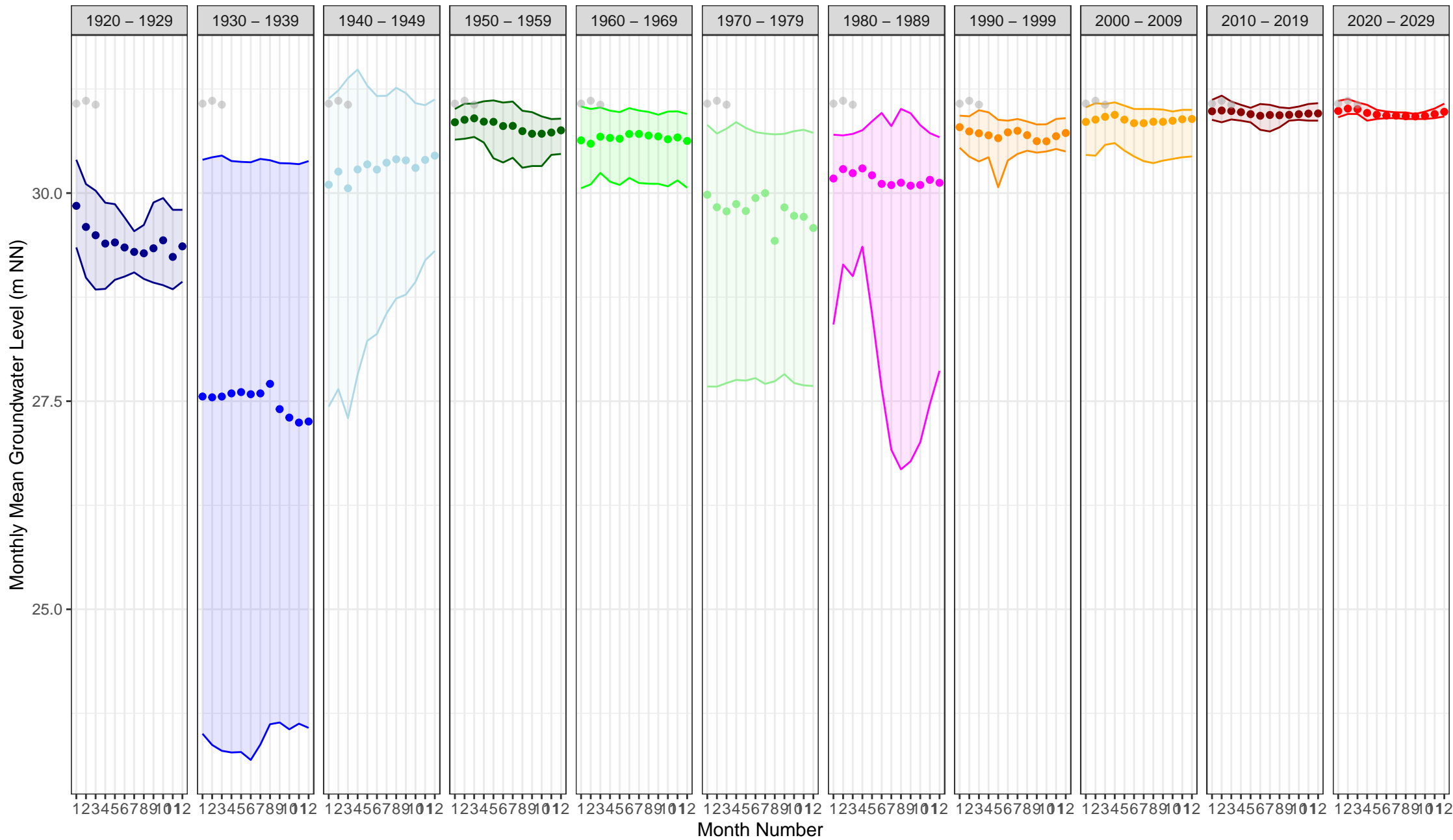
5%/95% Conf.-Interval



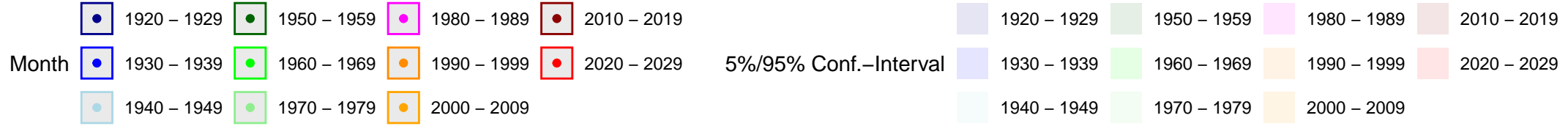
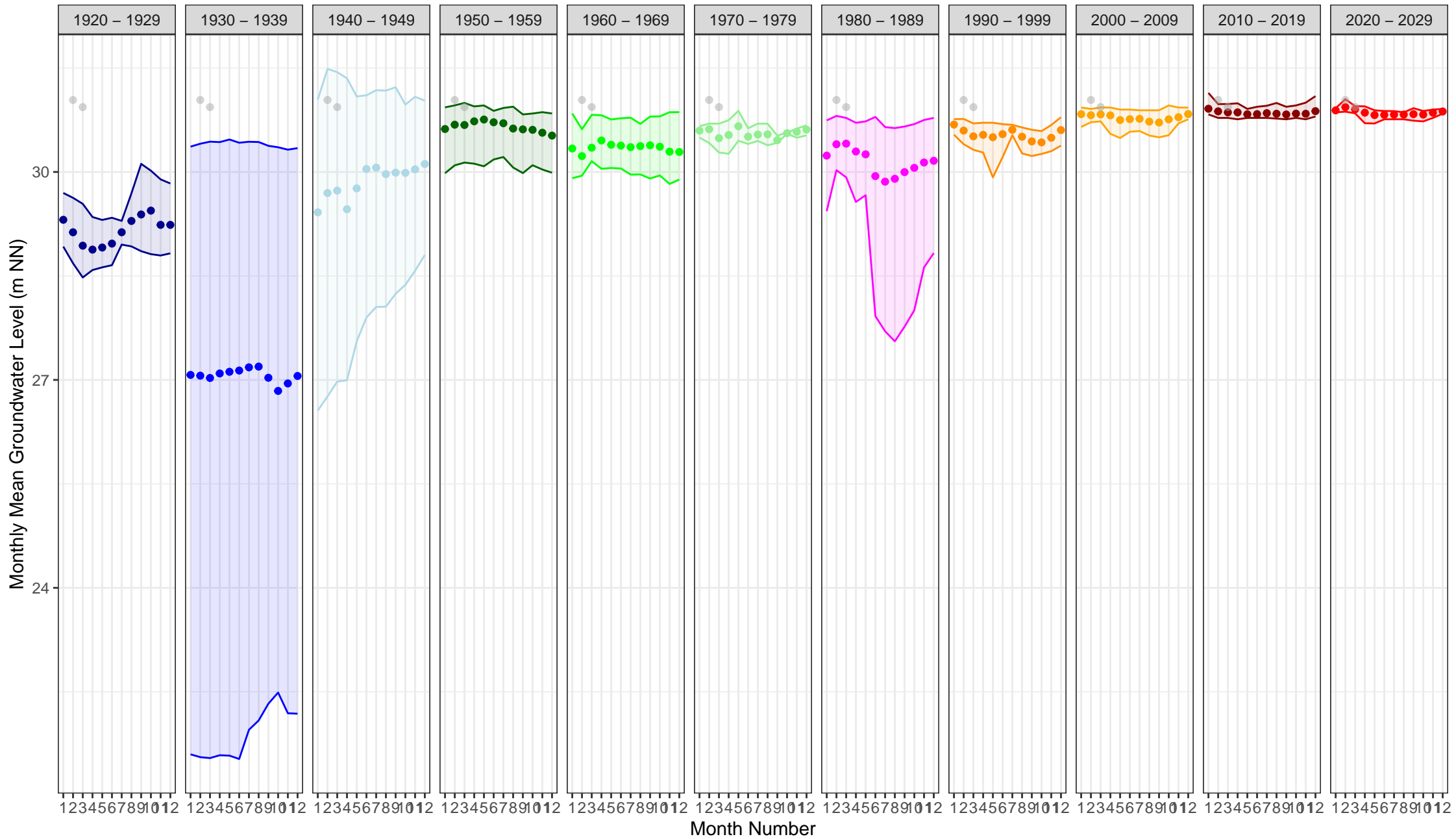
Month



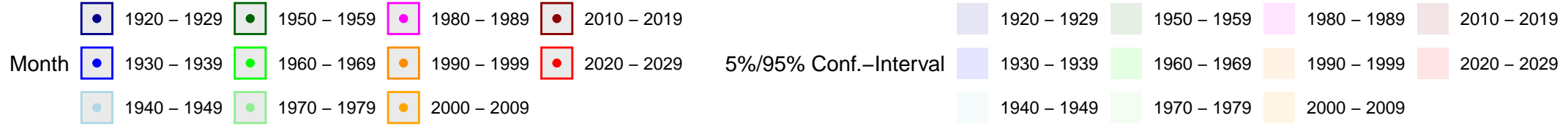
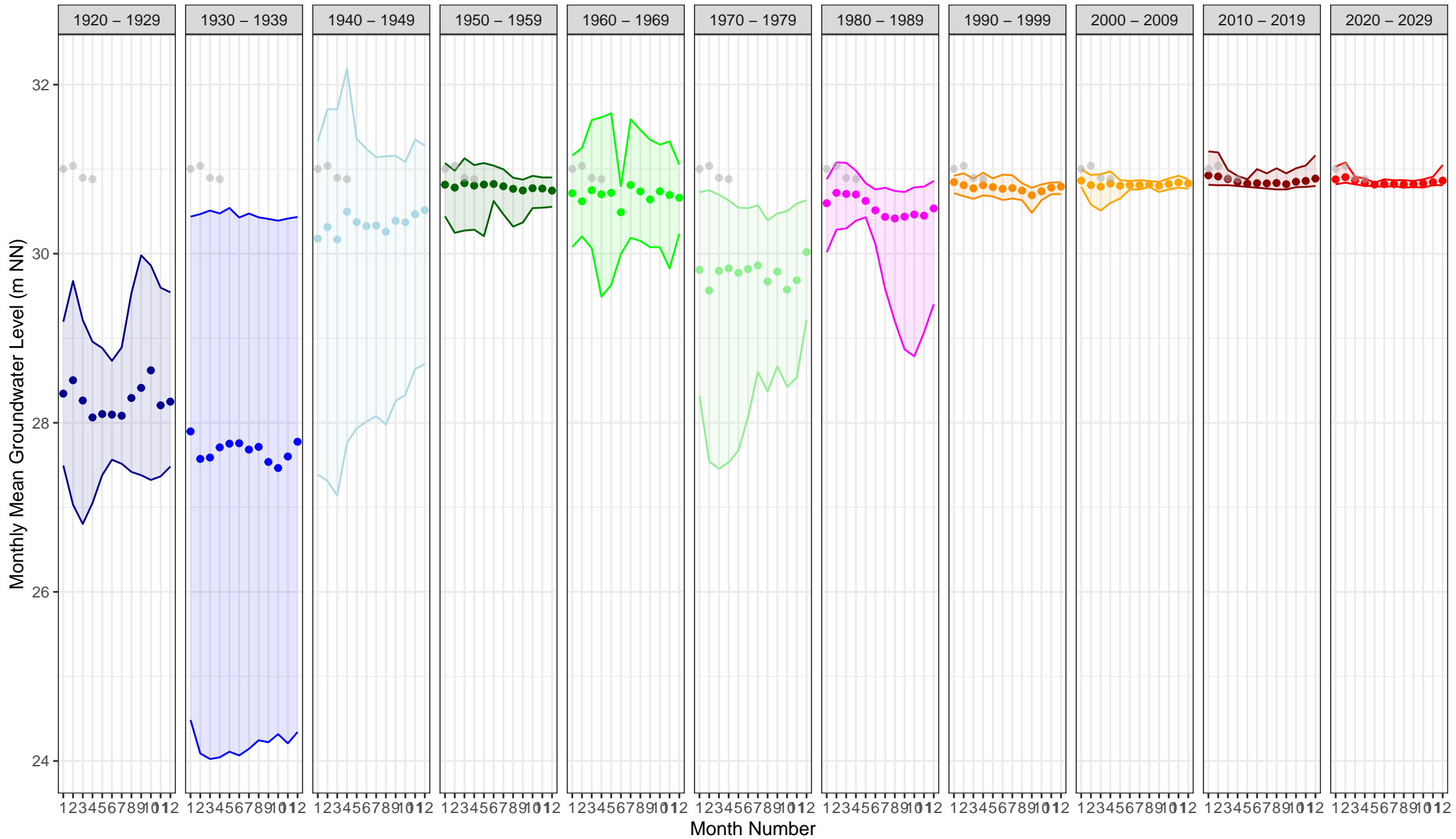
5154 (Mitte, Hauptgrundwasserleiter (GWL 1.3 + 2), gok: 35.1 m, fok-fuk: 12.0–14.0 m)



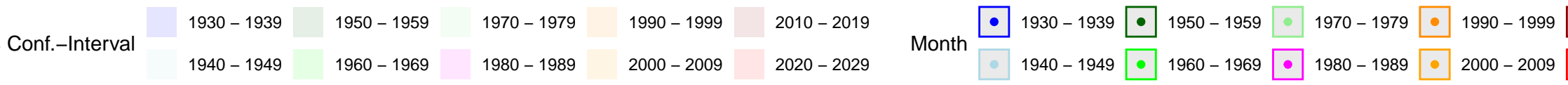
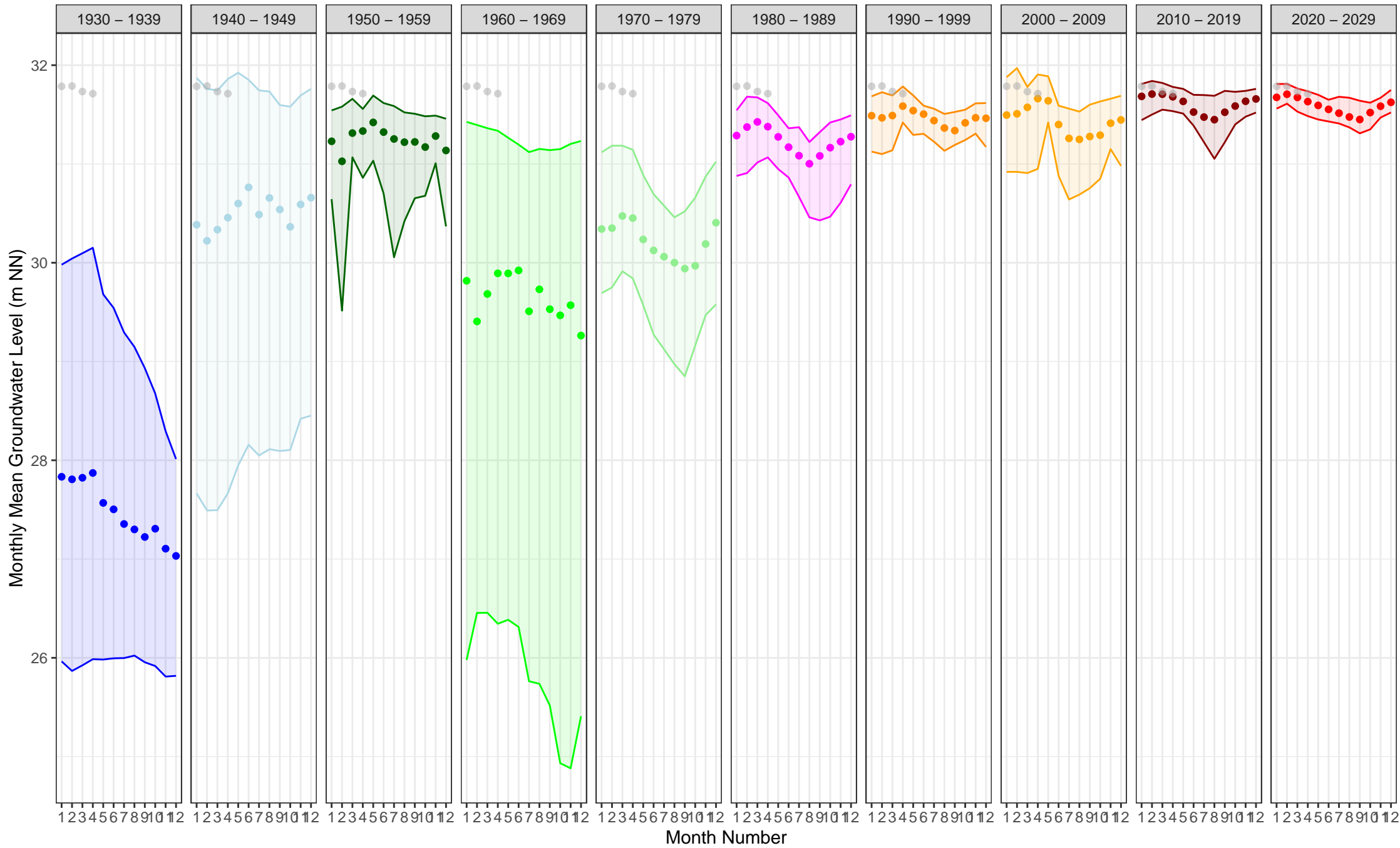
5155 (Mitte, Hauptgrundwasserleiter (GWL 1.3 + 2), gok: 33.0 m, fok-fuk: 12.0–14.0 m)



5156 (Mitte, Hauptgrundwasserleiter (GWL 1.3 + 2), gok: 34.5 m, fok-fuk: 16.3–18.3 m)

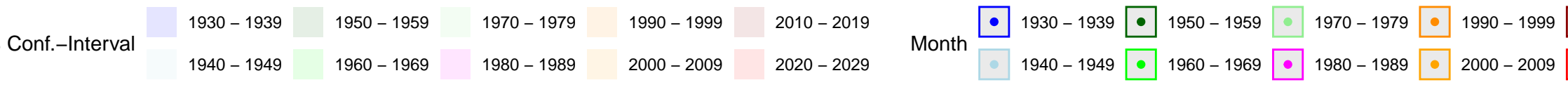
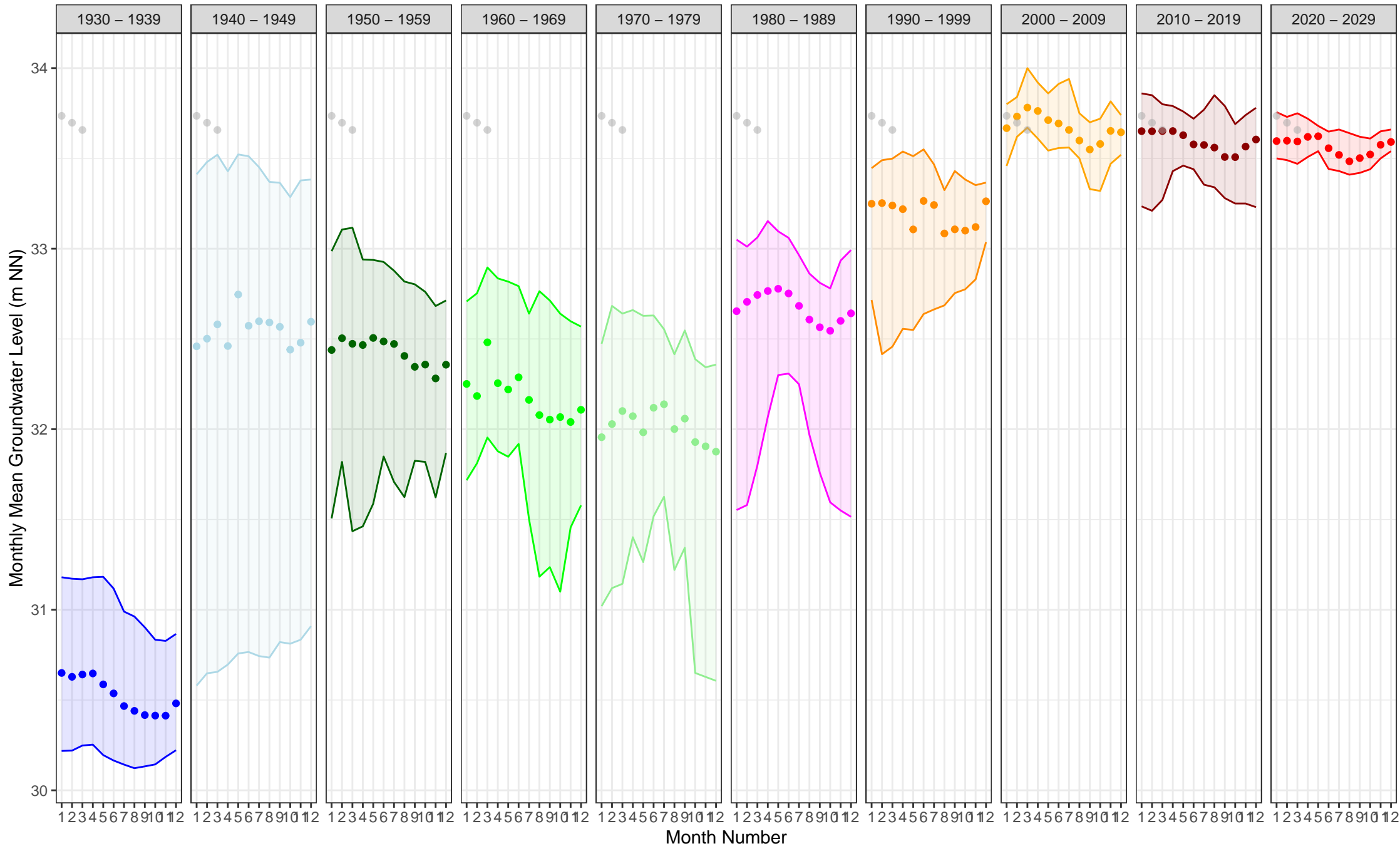


5161 (Mitte, Hauptgrundwasserleiter (GWL 1.3 + 2), gok: 36.5 m, fok-fuk: 15.1-17.1 m)

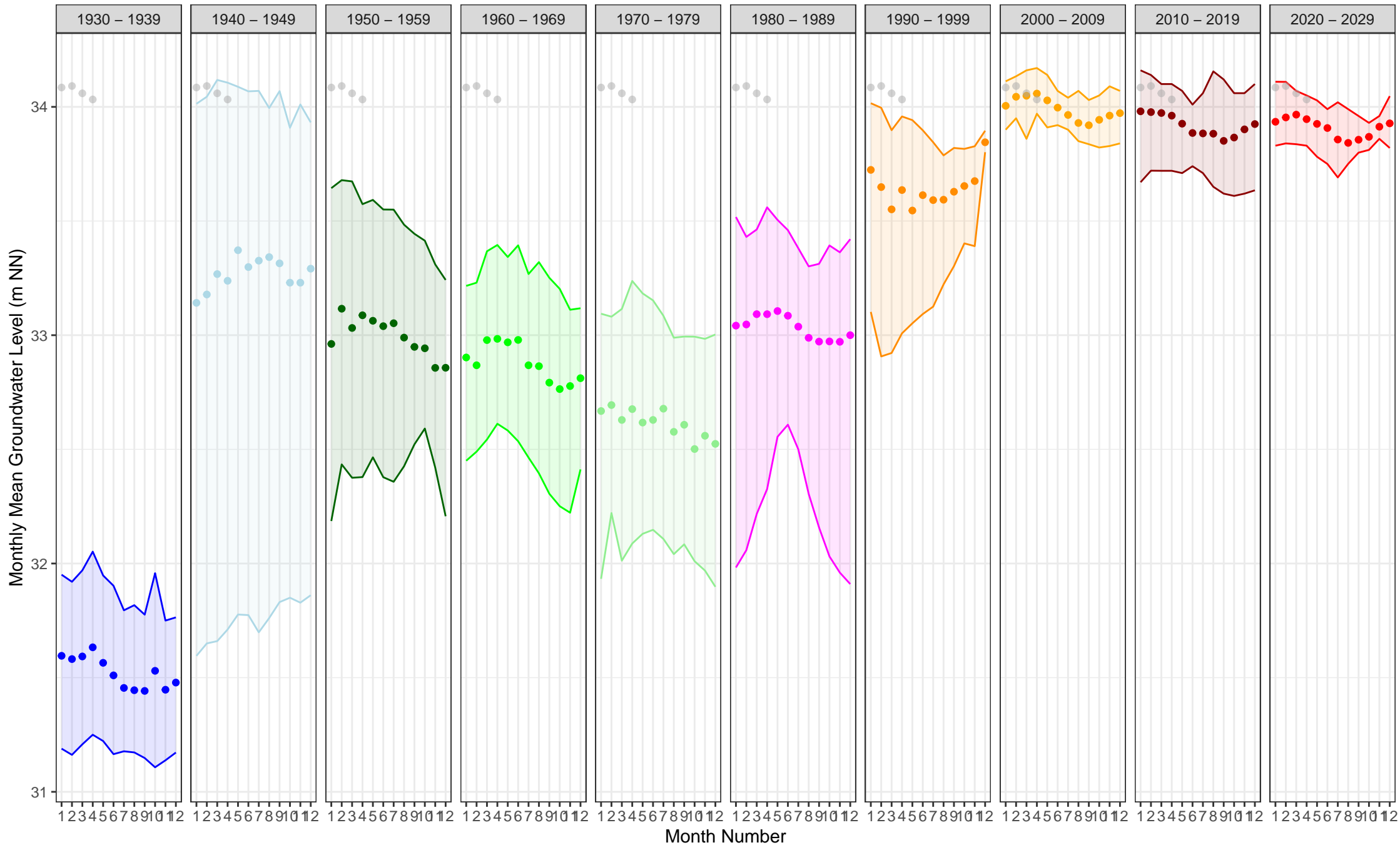




5167 (Friedrichshain–Kreuzberg, Hauptgrundwasserleiter (GWL 1.3 + 2), gok: 38.0 m, fok–fuk: 26.4–28.4 m)



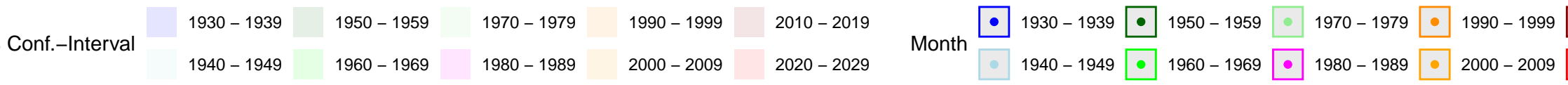
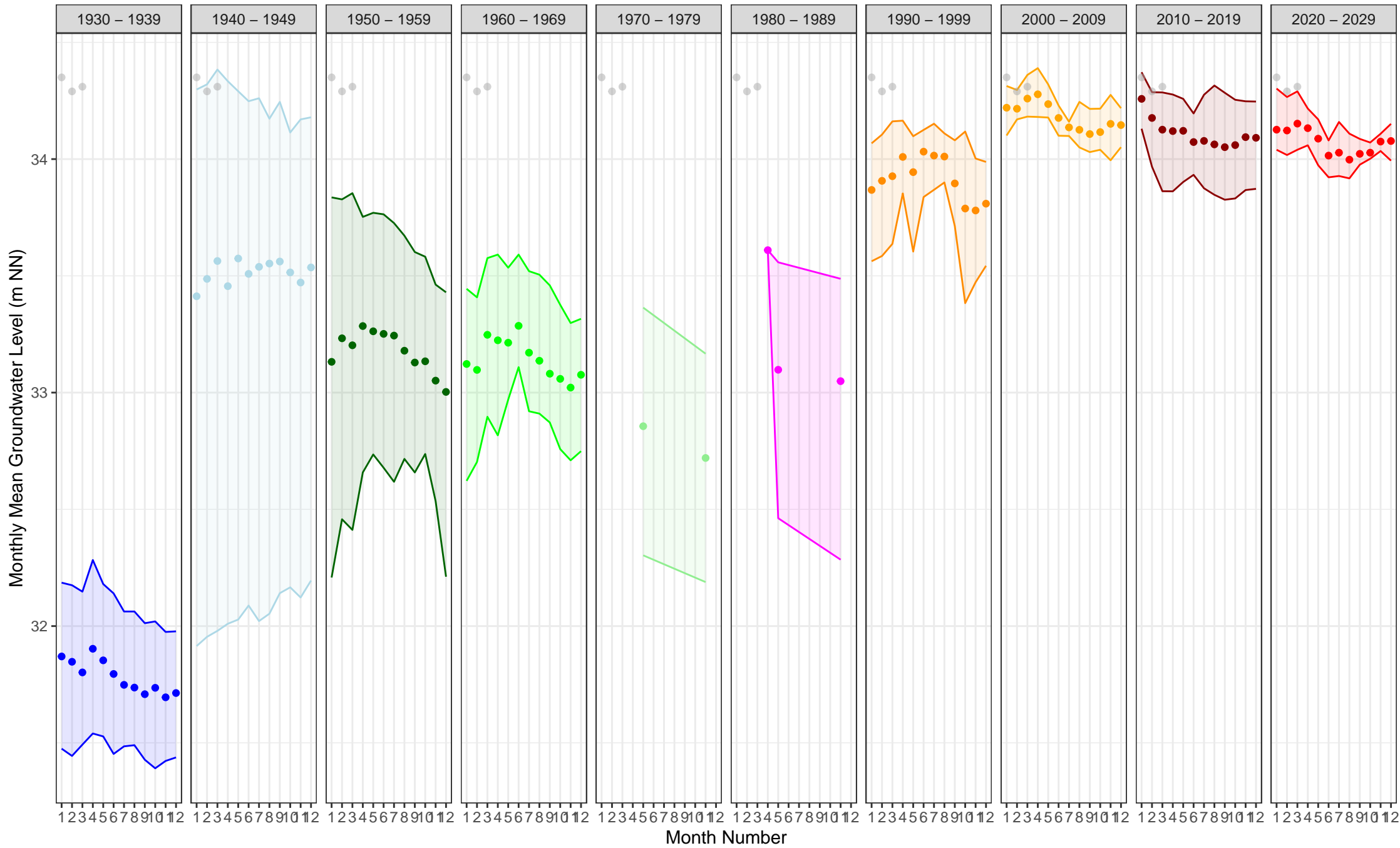
5168 (Friedrichshain–Kreuzberg, Hauptgrundwasserleiter (GWL 1.3 + 2), gok: 36.9 m, fok–fuk: 25.4–27.4 m)



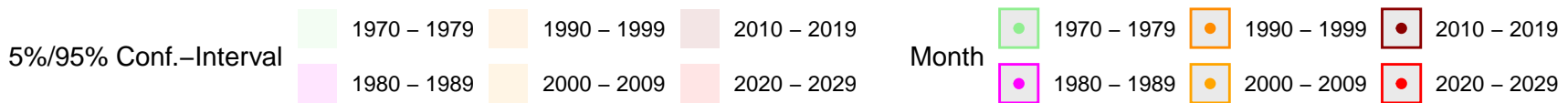
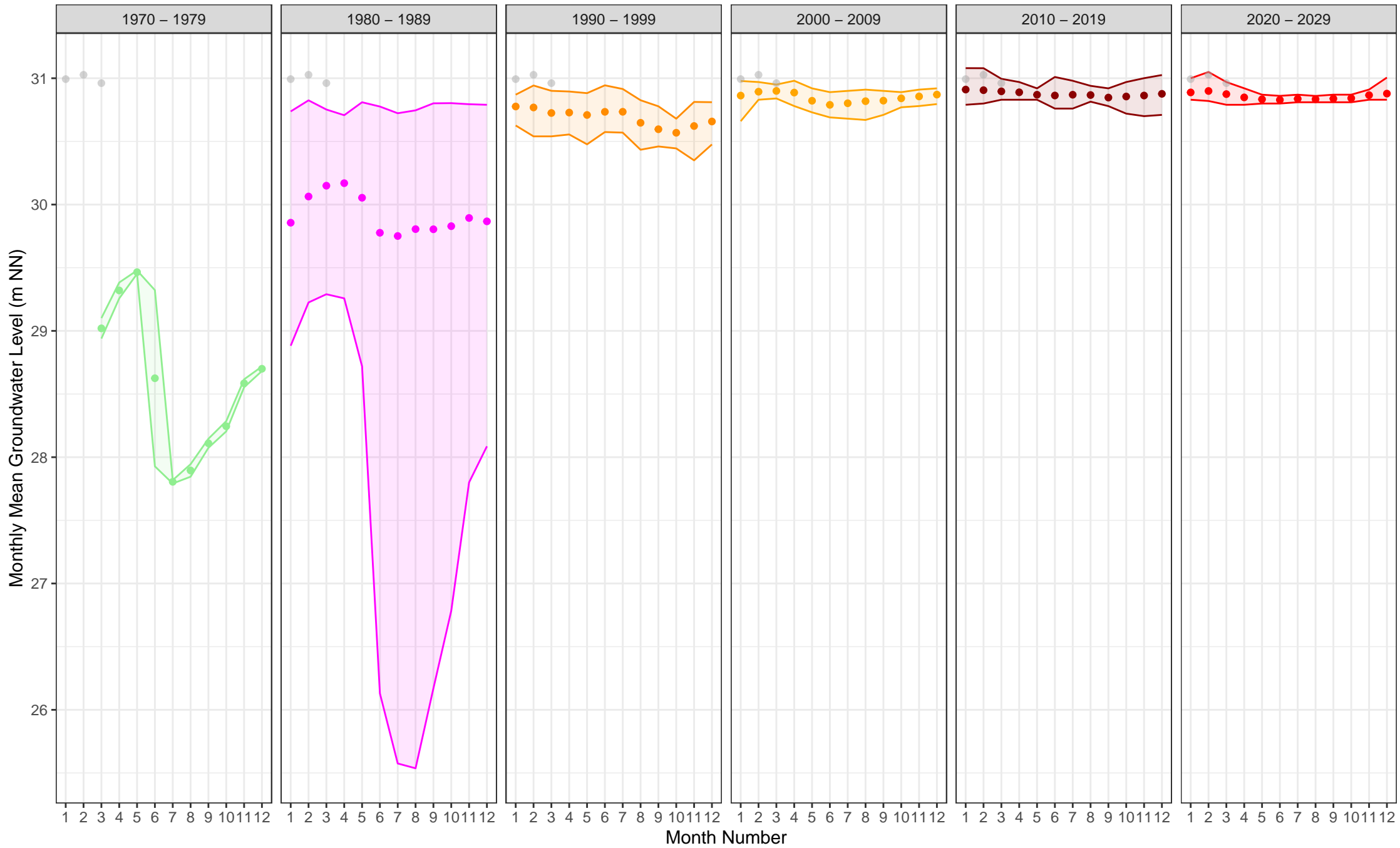
Conf.-Interval

Month

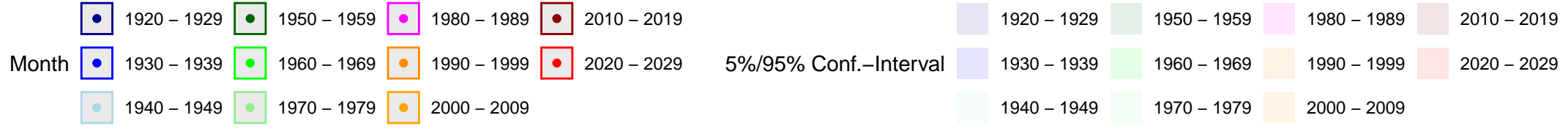
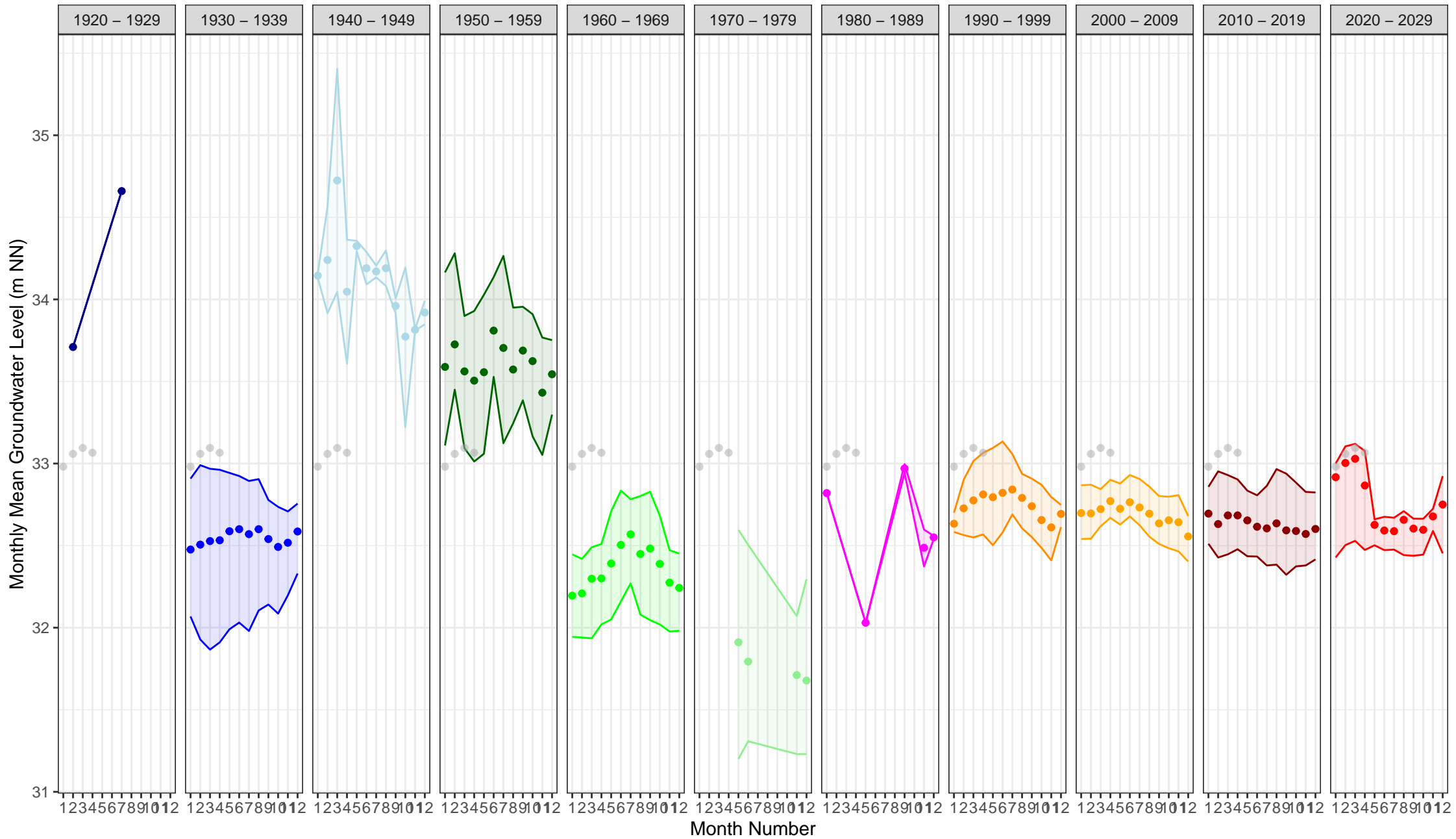
5169 (Friedrichshain–Kreuzberg, Hauptgrundwasserleiter (GWL 1.3 + 2), gok: 36.8 m, fok–fuk: 20.6–21.6 m)



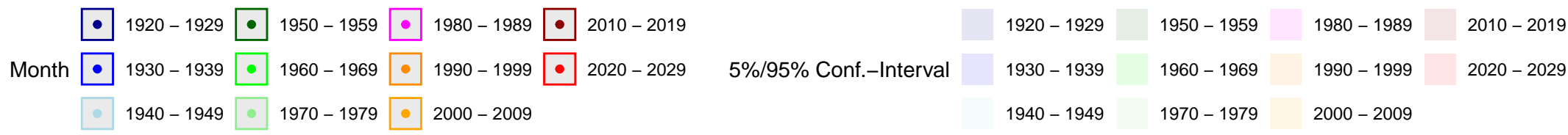
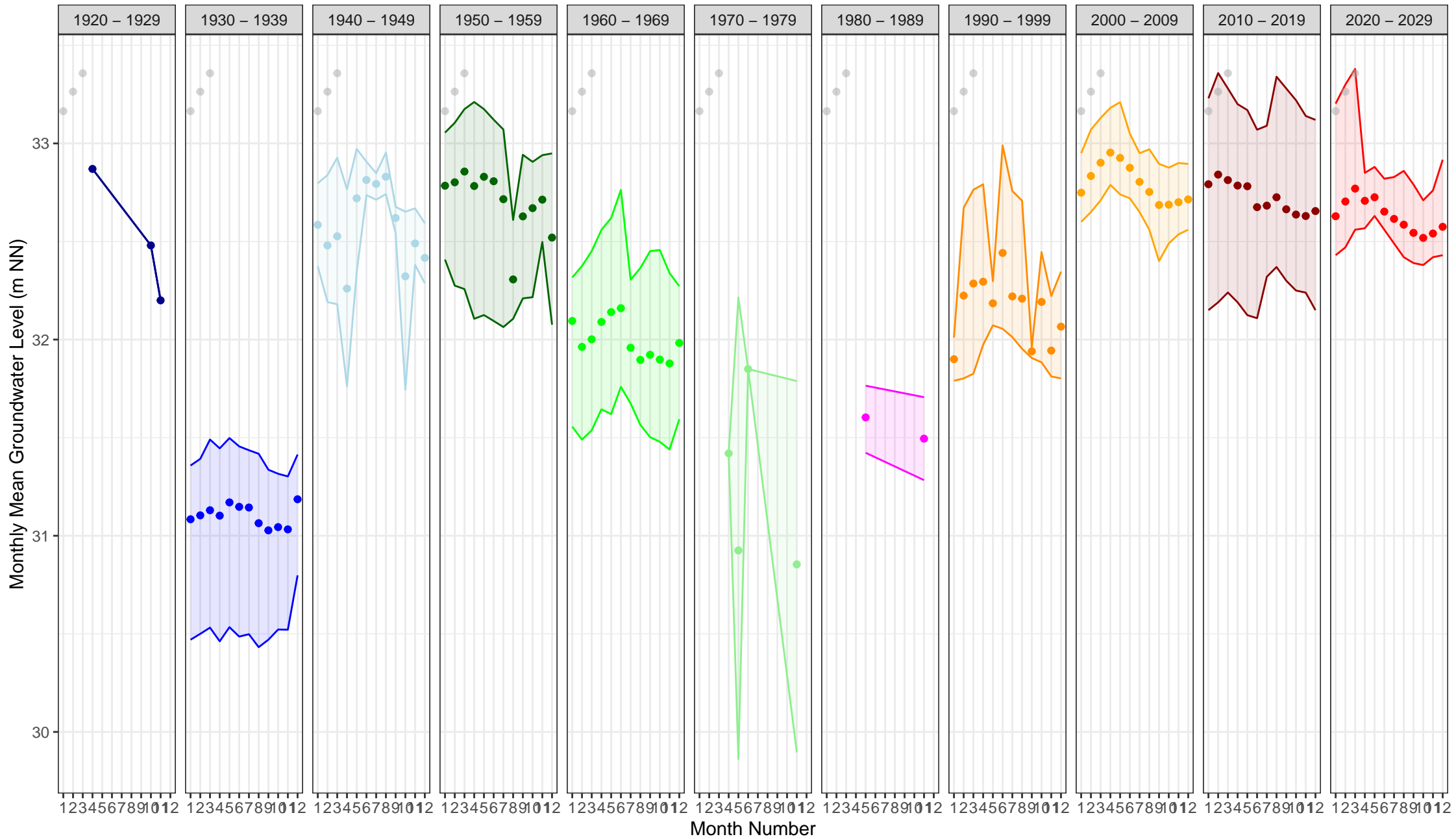
5176 (Mitte, Hauptgrundwasserleiter (GWL 1.3 + 2), gok: 34.2 m, fok-fuk: 9.6–10.6 m)



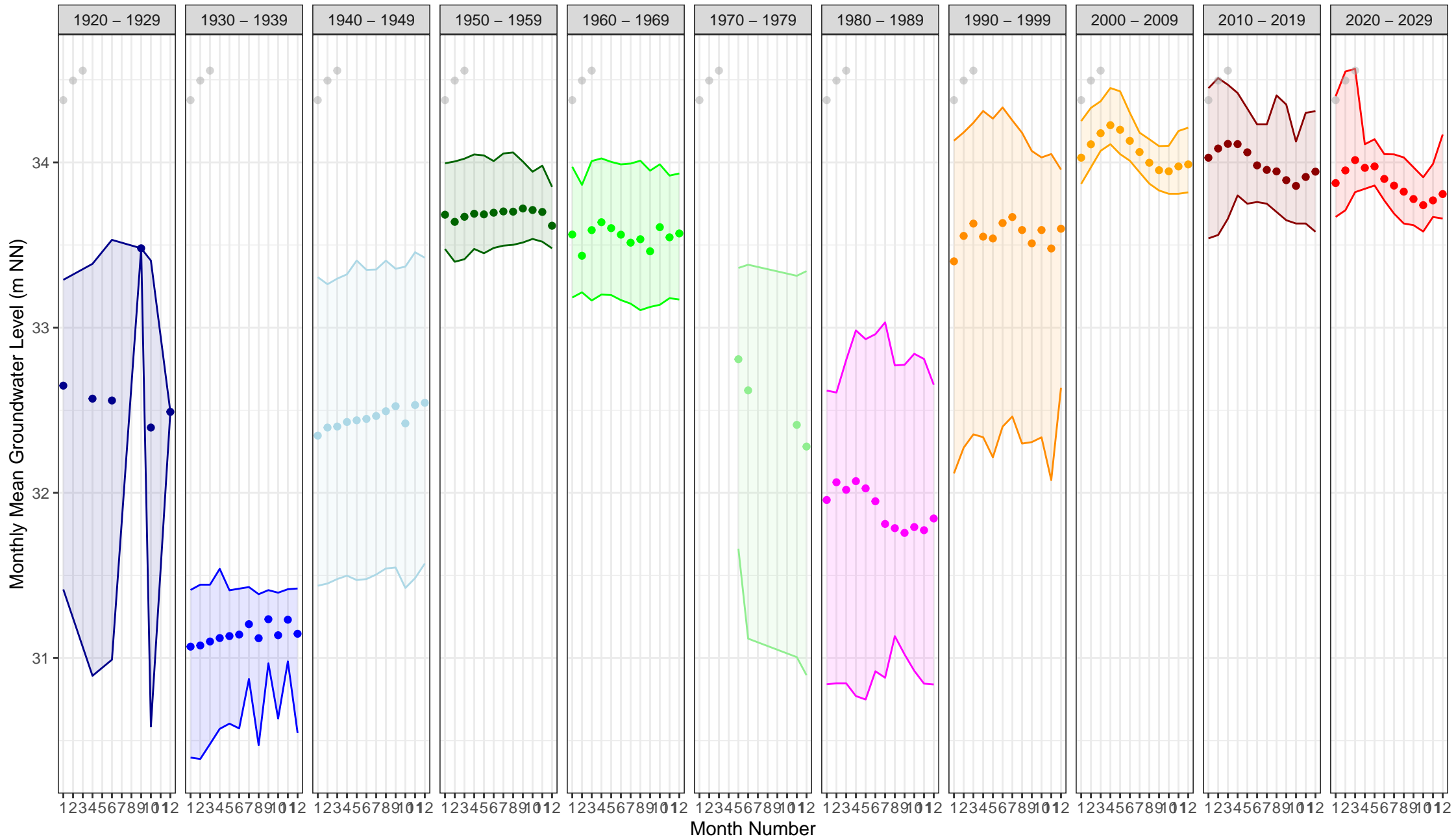
5202 (Marzahn–Hellersdorf, Hauptgrundwasserleiter (GWL 1.3 + 2), gok: 36.5 m, fok–fuk: 7.6–8.6 m)



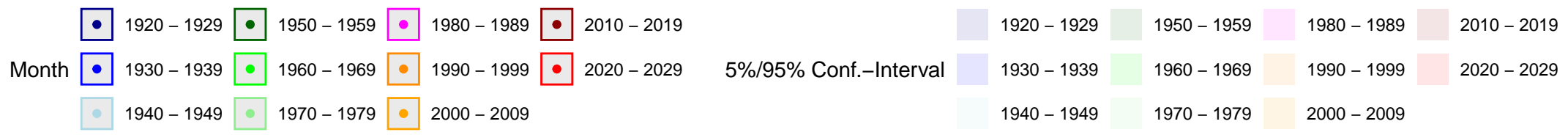
5207 (Lichtenberg, Hauptgrundwasserleiter (GWL 1.3 + 2), gok: 35.7 m, fok-fuk: 24.1-25.7 m)



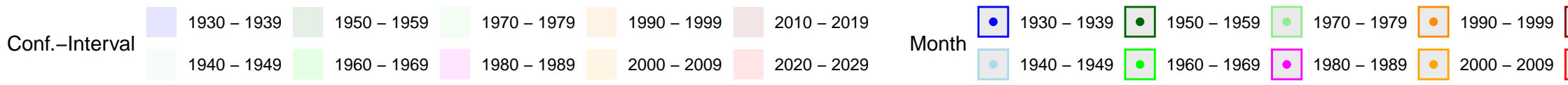
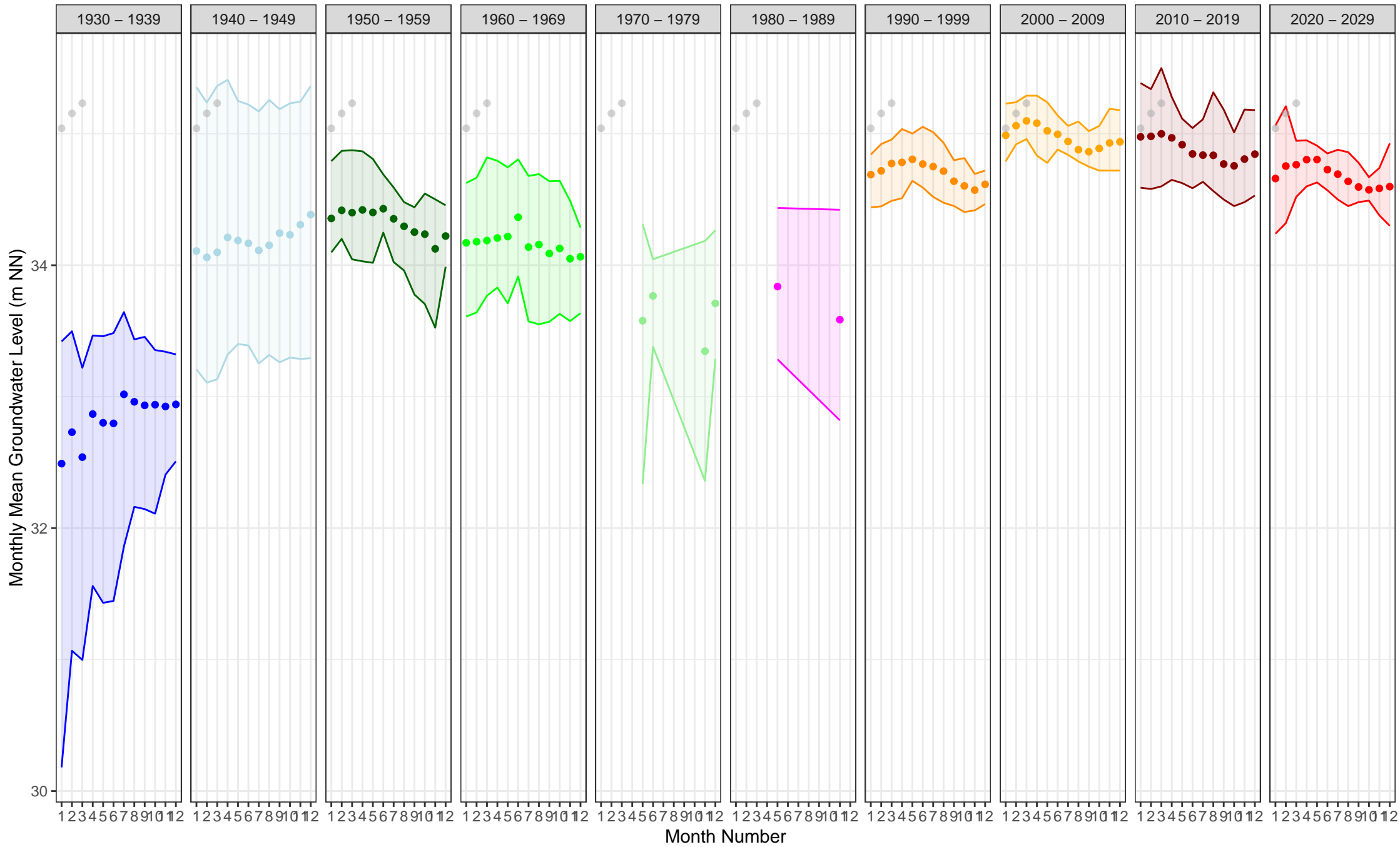
5217 (Lichtenberg, Hauptgrundwasserleiter (GWL 1.3 + 2), gok: 37.6 m, fok-fuk: 9.0-11.0 m)



Month Number

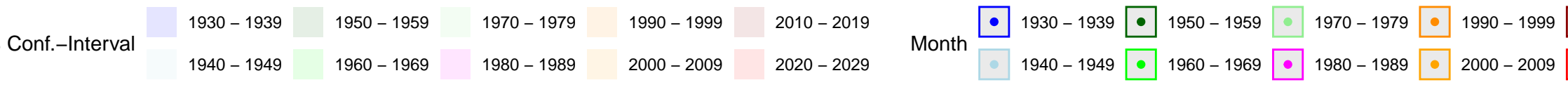
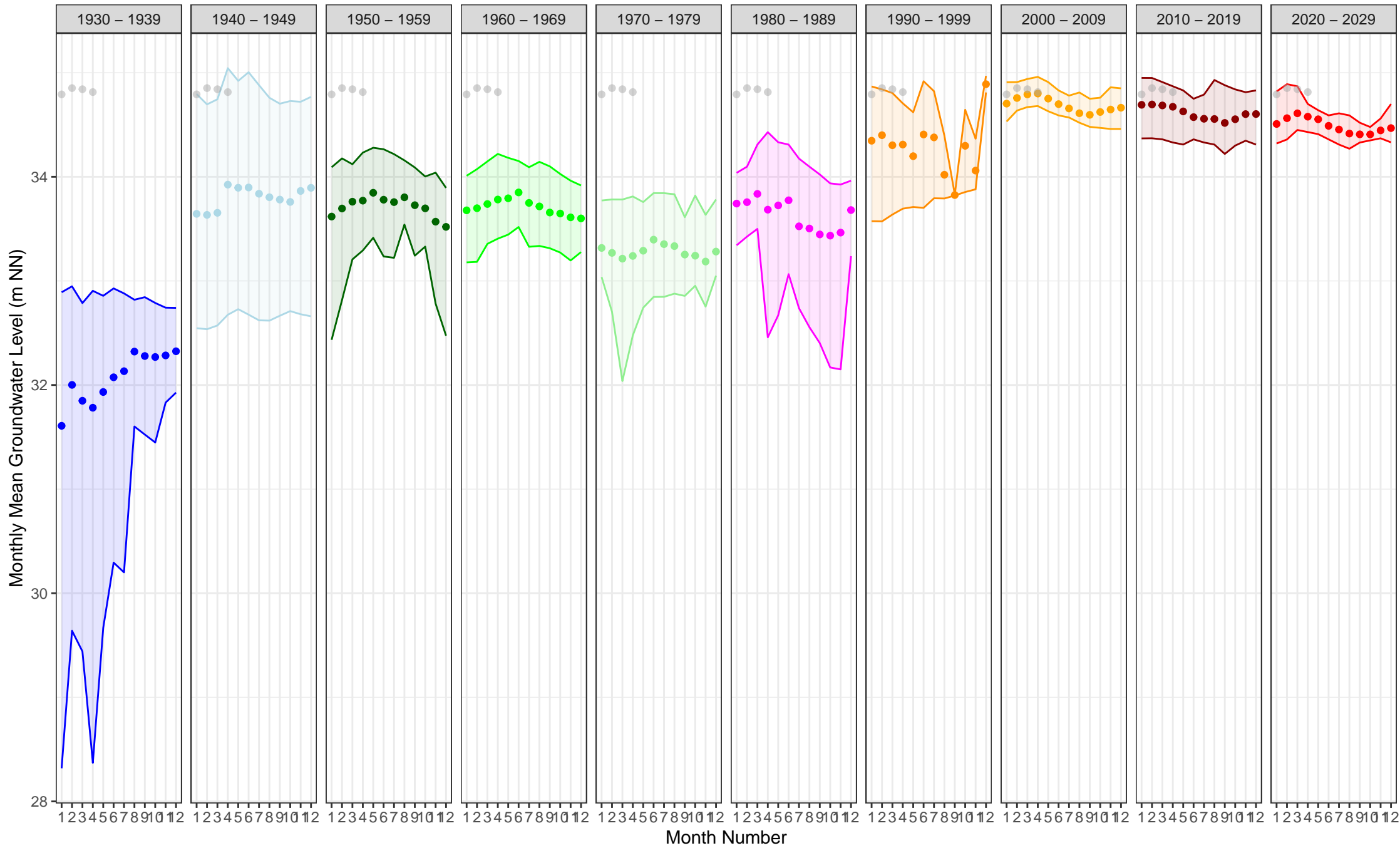


5231 (Lichtenberg, Hauptgrundwasserleiter (GWL 1.3 + 2), gok: 38.2 m, fok-fuk: 18.4-19.9 m)

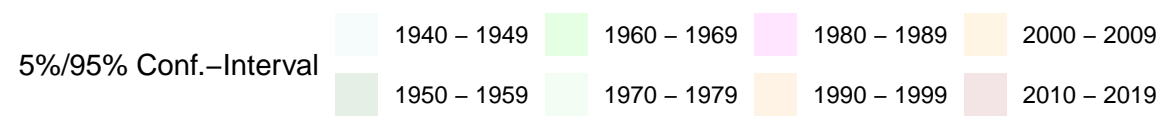

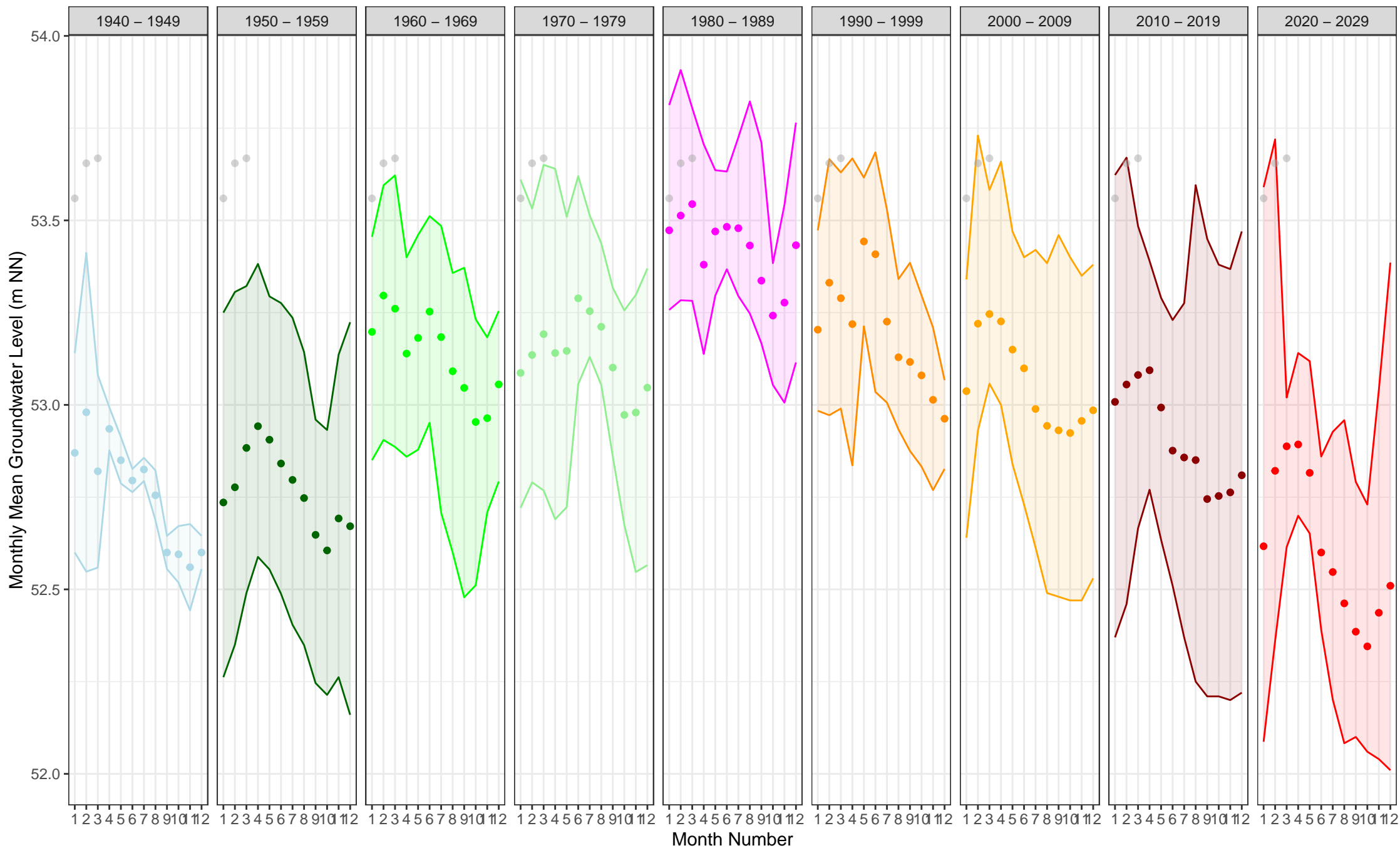




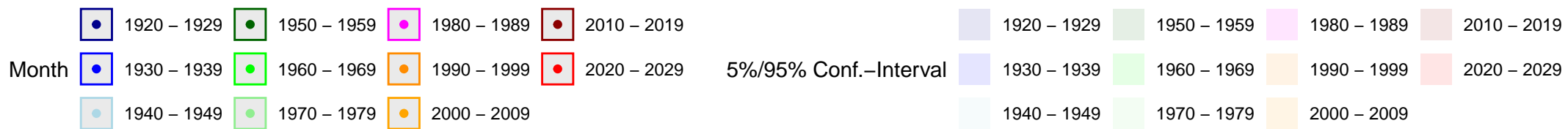
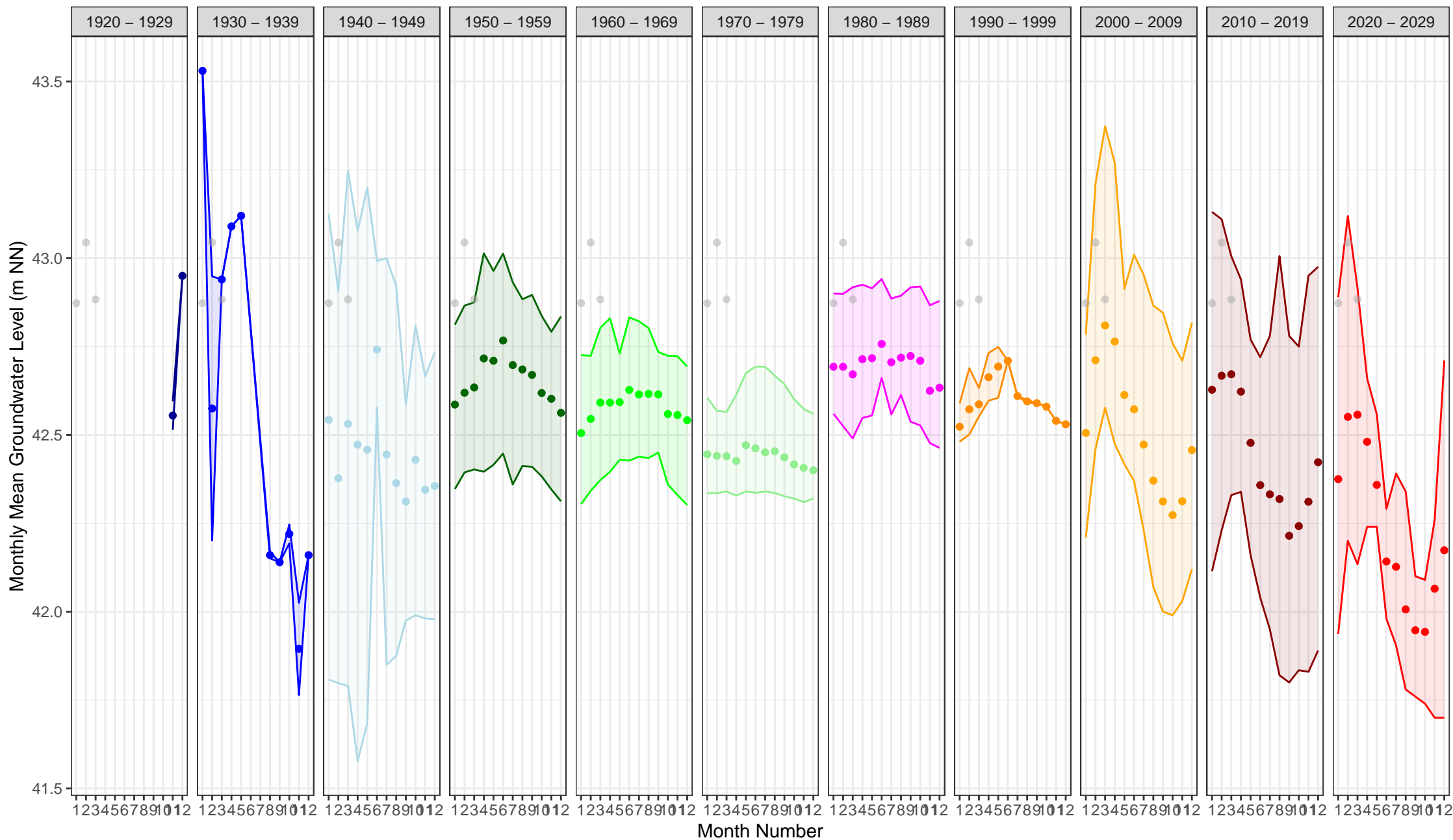
5233 (Lichtenberg, Hauptgrundwasserleiter (GWL 1.3 + 2), gok: 39.0 m, fok-fuk: 28.4-30.3 m)



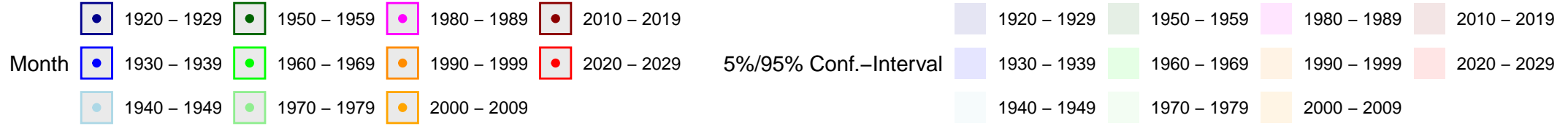
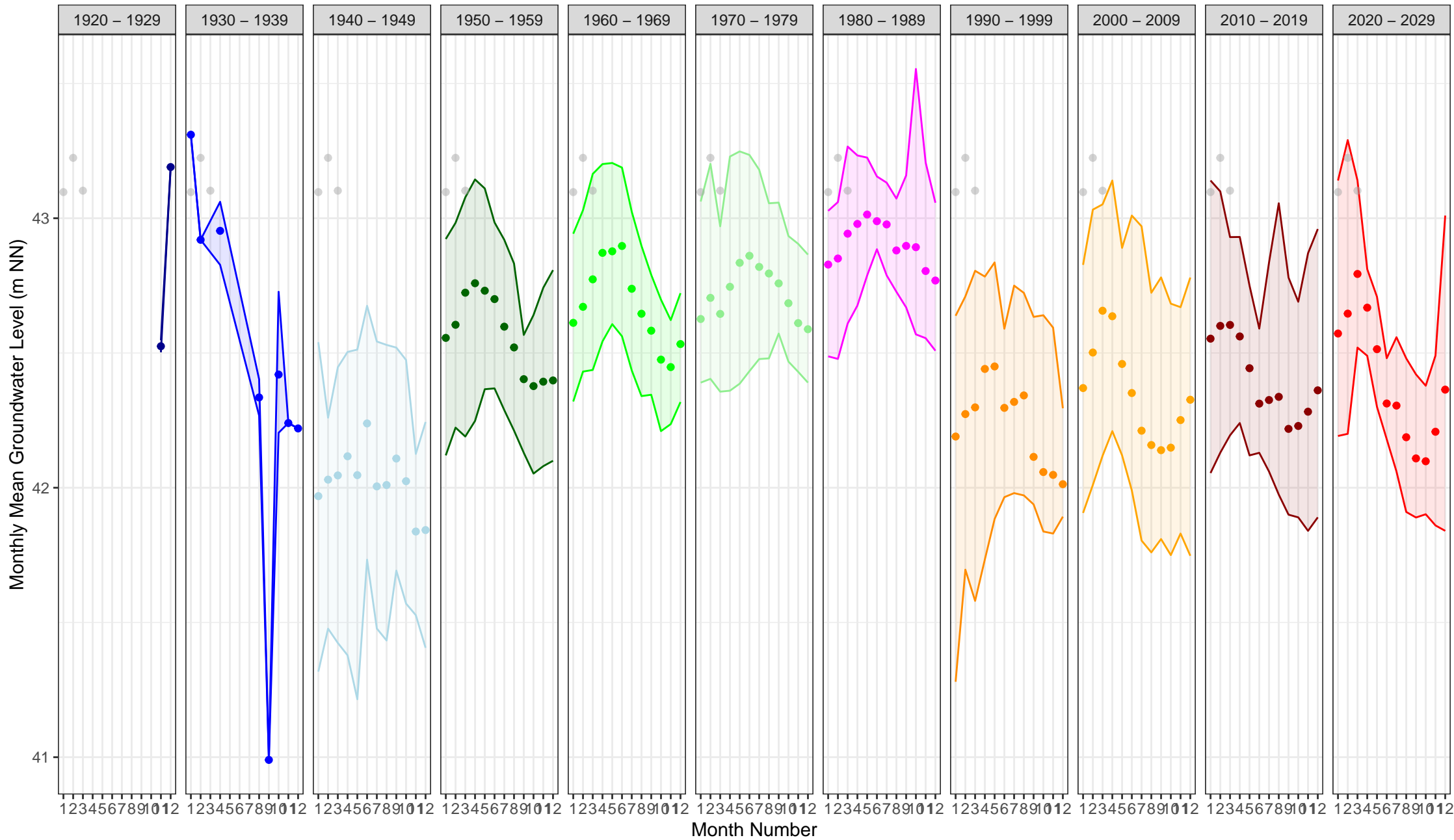
5246 (Marzahn–Hellersdorf, lokal ausgebildeter Grundwasserkörper, gok: 55.8 m, fok–fuk: 6.3–7.4 m)



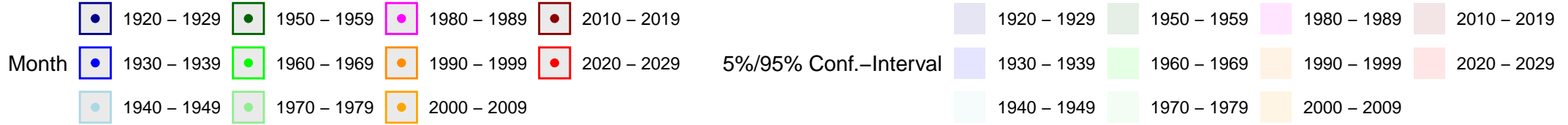
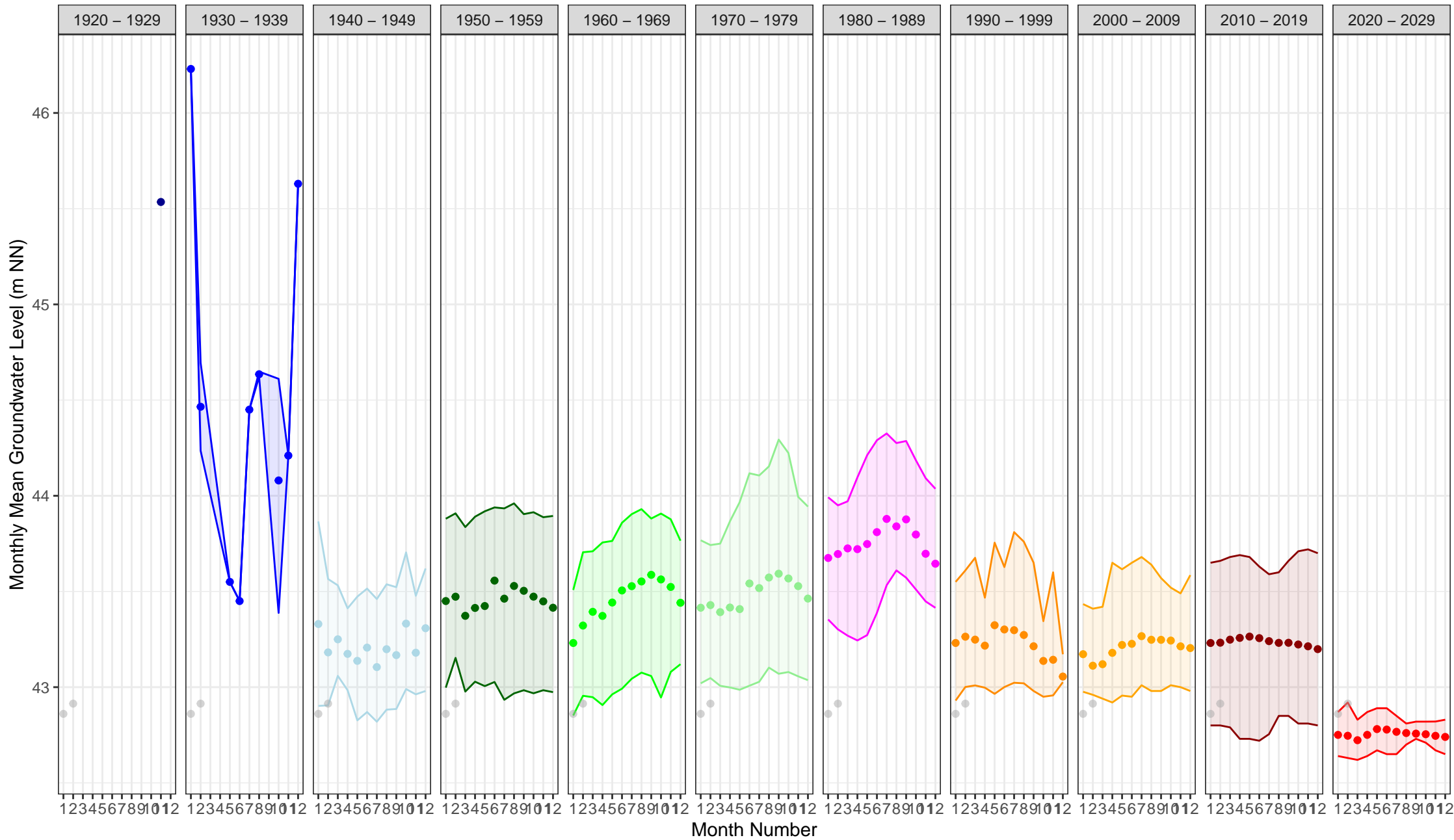
5253 (Pankow, Panketalgrundwasserleiter (GWL 1.2), gok: 44.8 m, fok-fuk: 11.0–13.0 m)



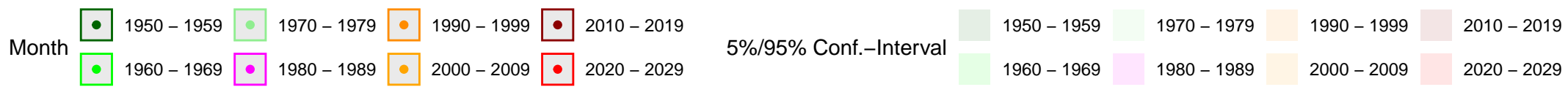
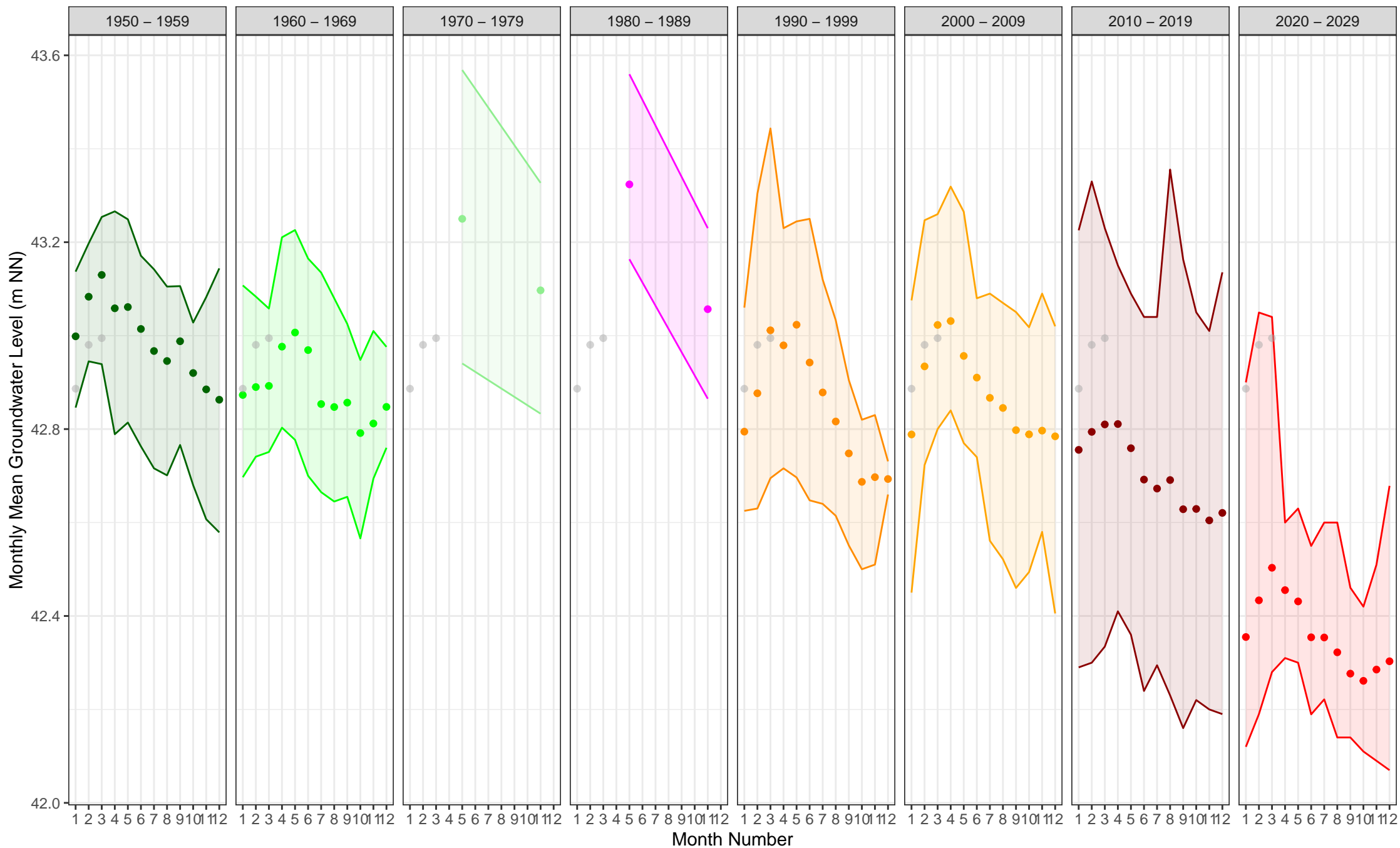
5255 (Pankow, Panketalgrundwasserleiter (GWL 1.2), gok: 45.2 m, fok-fuk: 3.5-4.5 m)



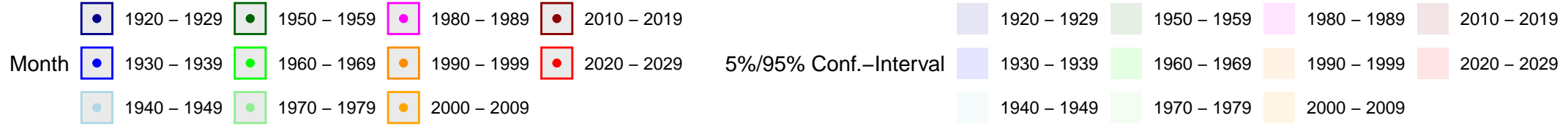
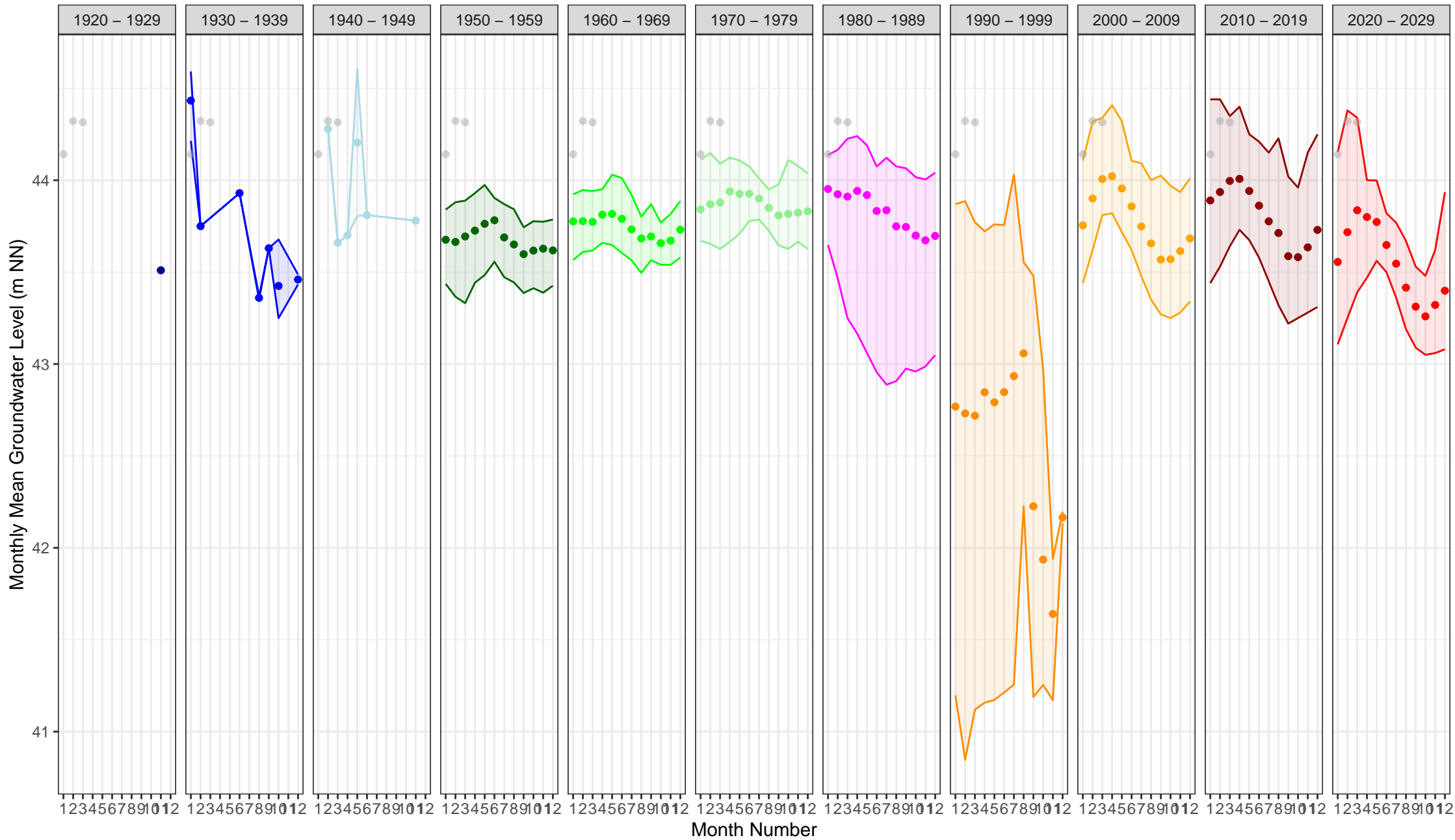
5270 (Pankow, lokal ausgebildeter Grundwasserkörper, gok: 51.0 m, fok-fuk: 7.1–8.1 m)



5277 (Pankow, Panketalgrundwasserleiter (GWL 1.2), gok: 46.3 m, fok-fuk: 3.5-4.5 m)




5289 (Pankow, lokal ausgebildeter Grundwasserkörper, gok: 46.7 m, fok-fuk: 6.5–7.2 m)




5297 (Pankow, Panketalgrundwasserleiter (GWL 1.2), gok: 47.9 m, fok-fuk: 5.0–7.0 m)



5%/95% Conf.-Interval

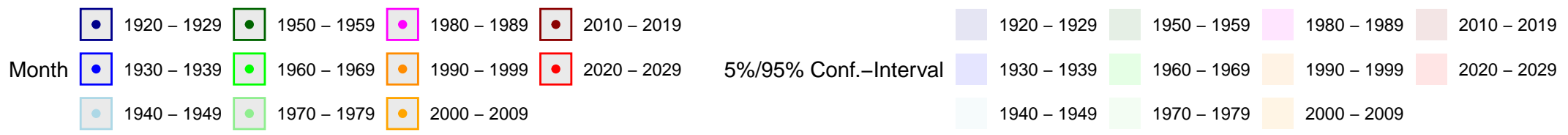
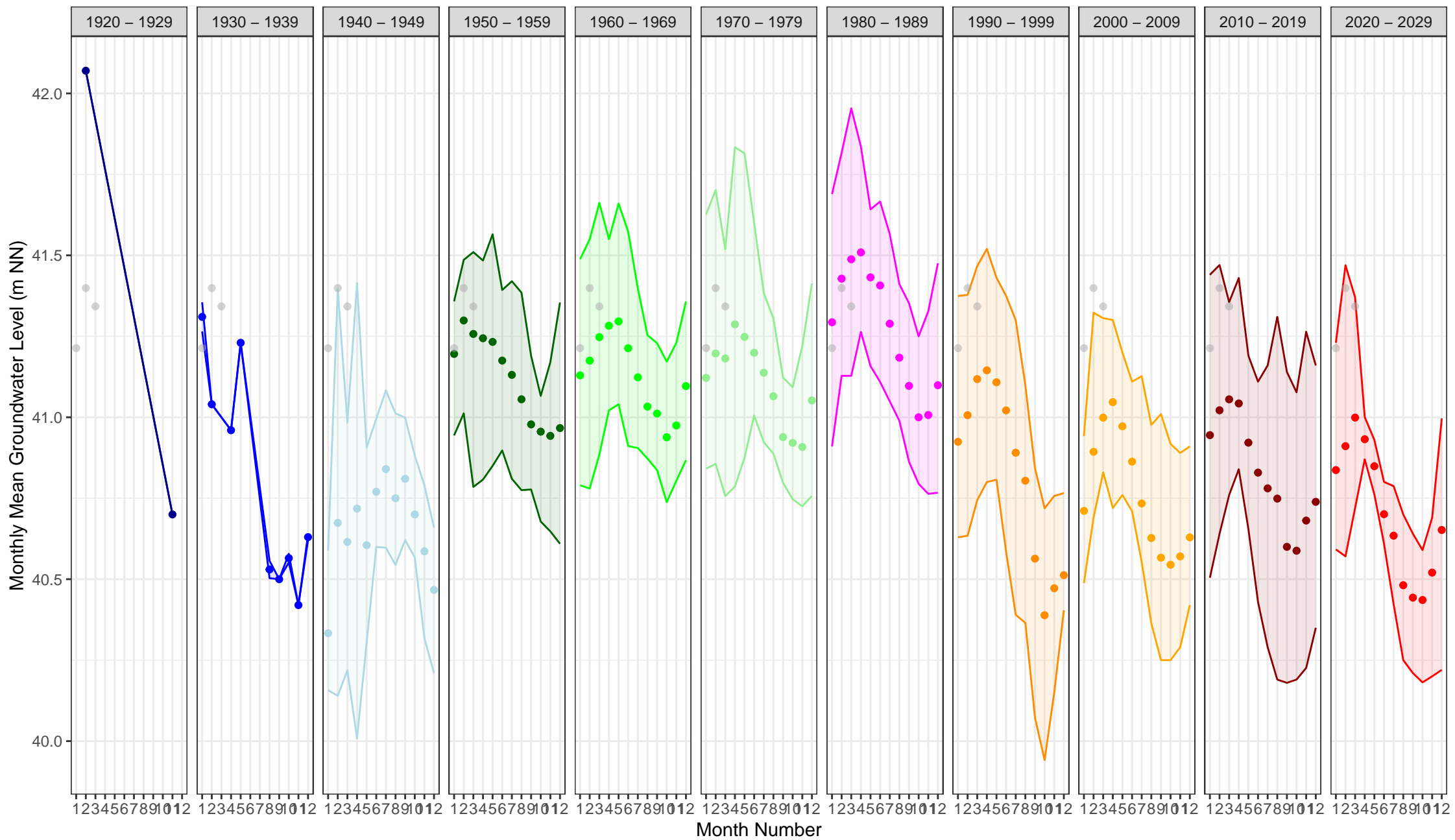


Month

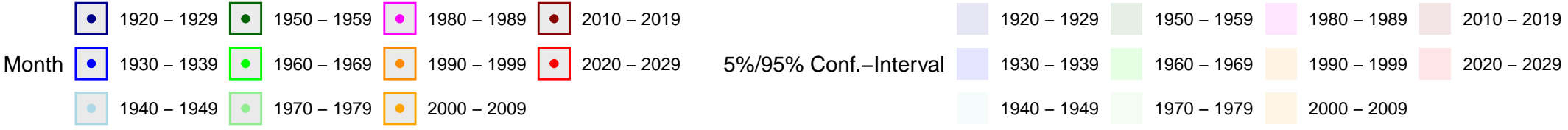
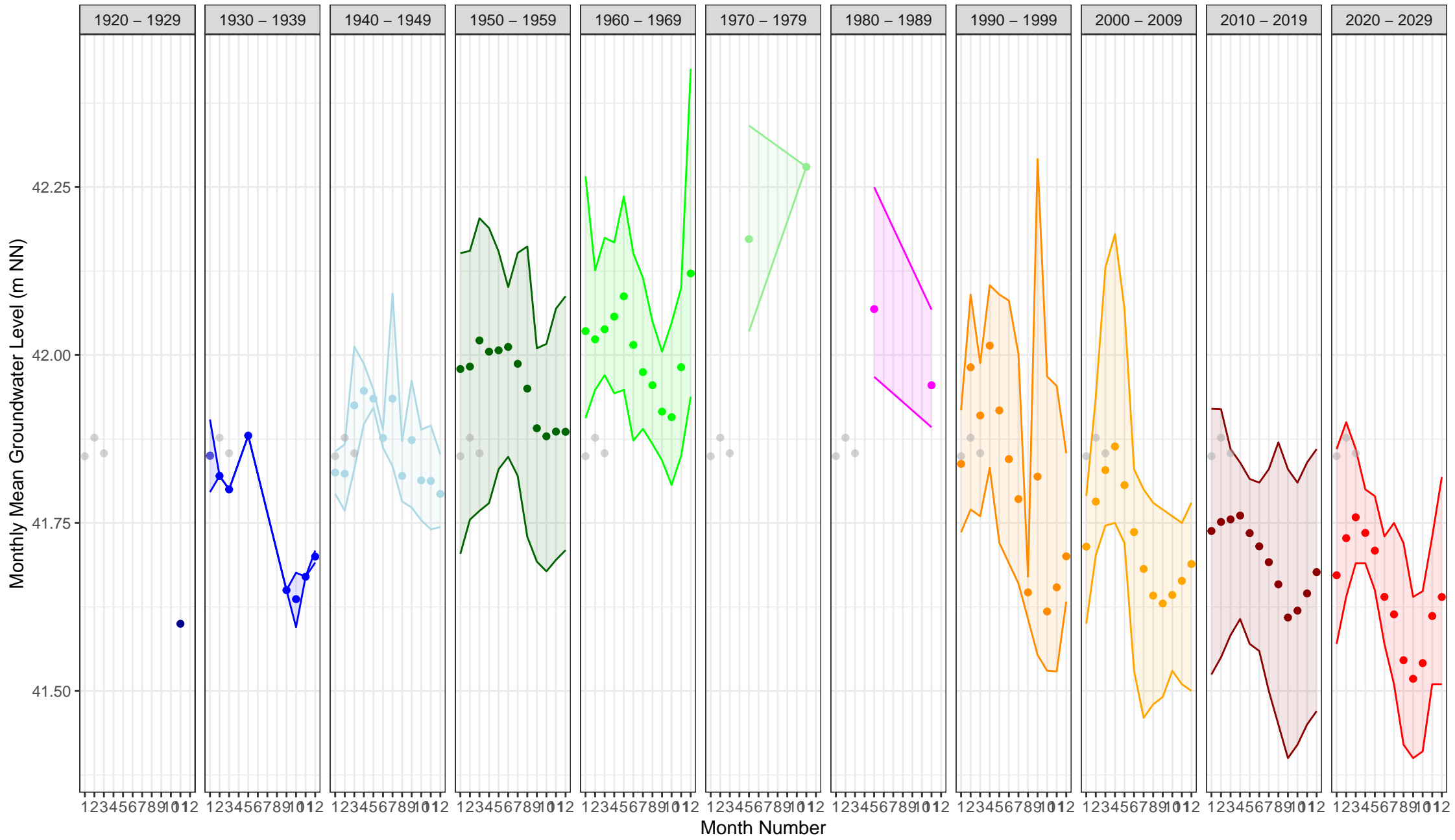




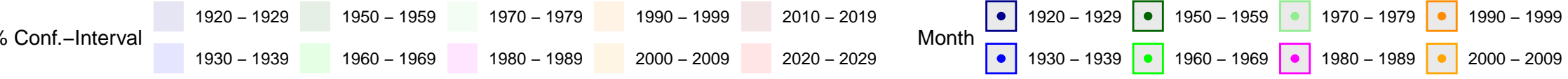
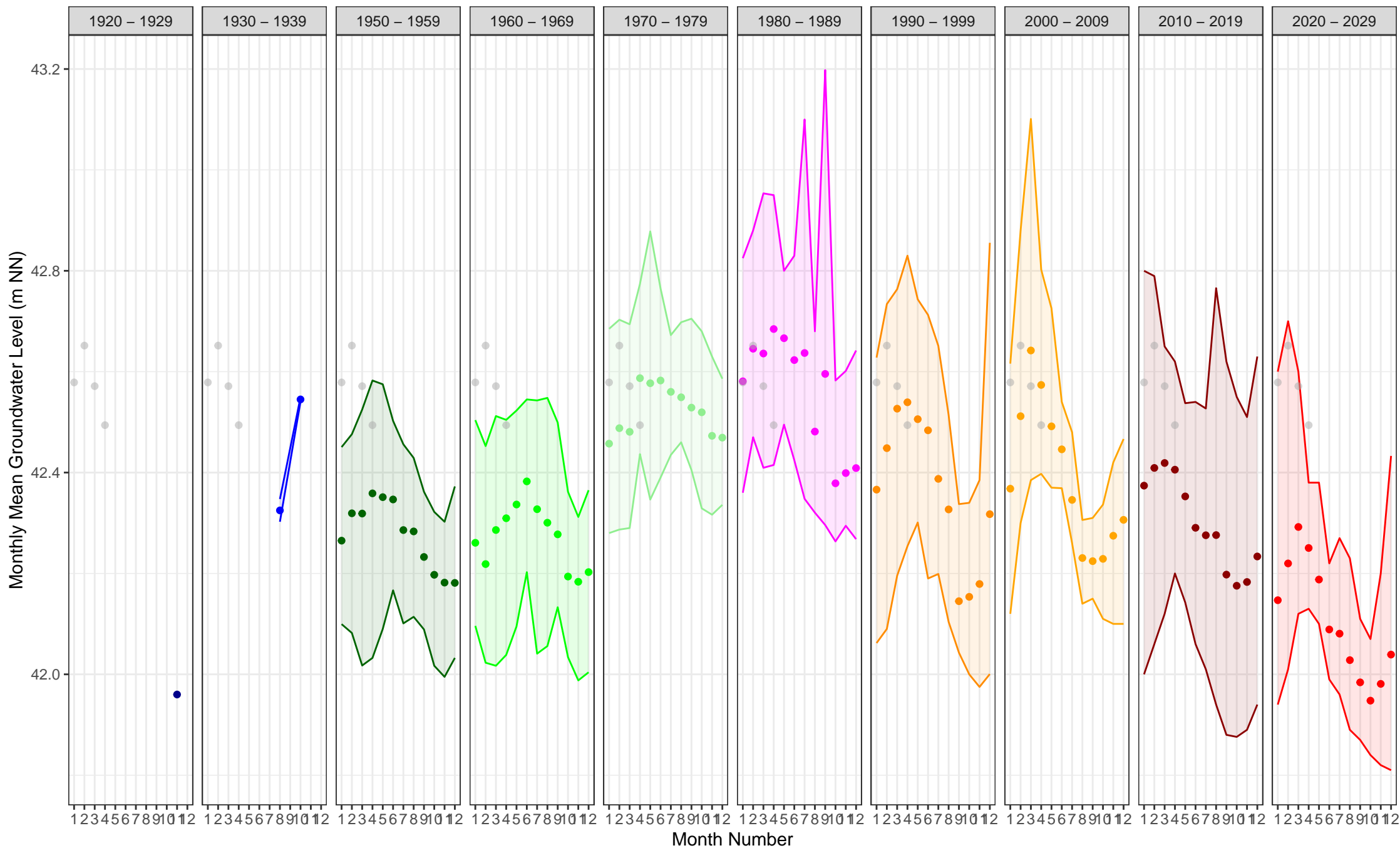
5304 (Pankow, Panketalgrundwasserleiter (GWL 1.2), gok: 43.2 m, fok-fuk: 10.1–11.1 m)



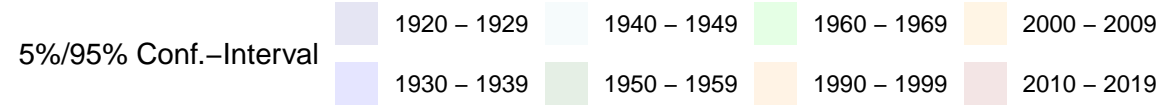

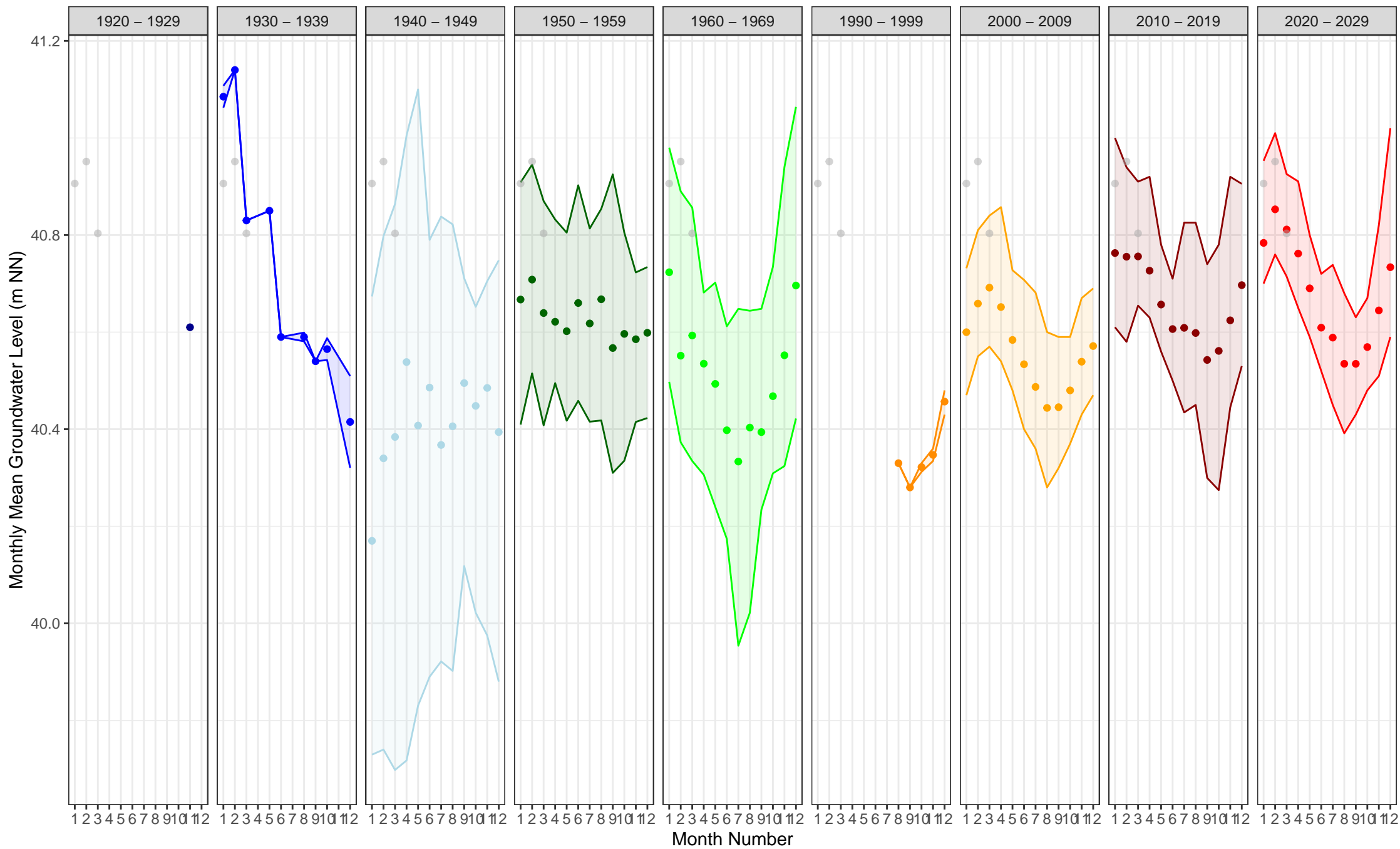
5306 (Pankow, Panketalgrundwasserleiter (GWL 1.2), gok: 44.4 m, fok-fuk: 2.0–3.0 m)



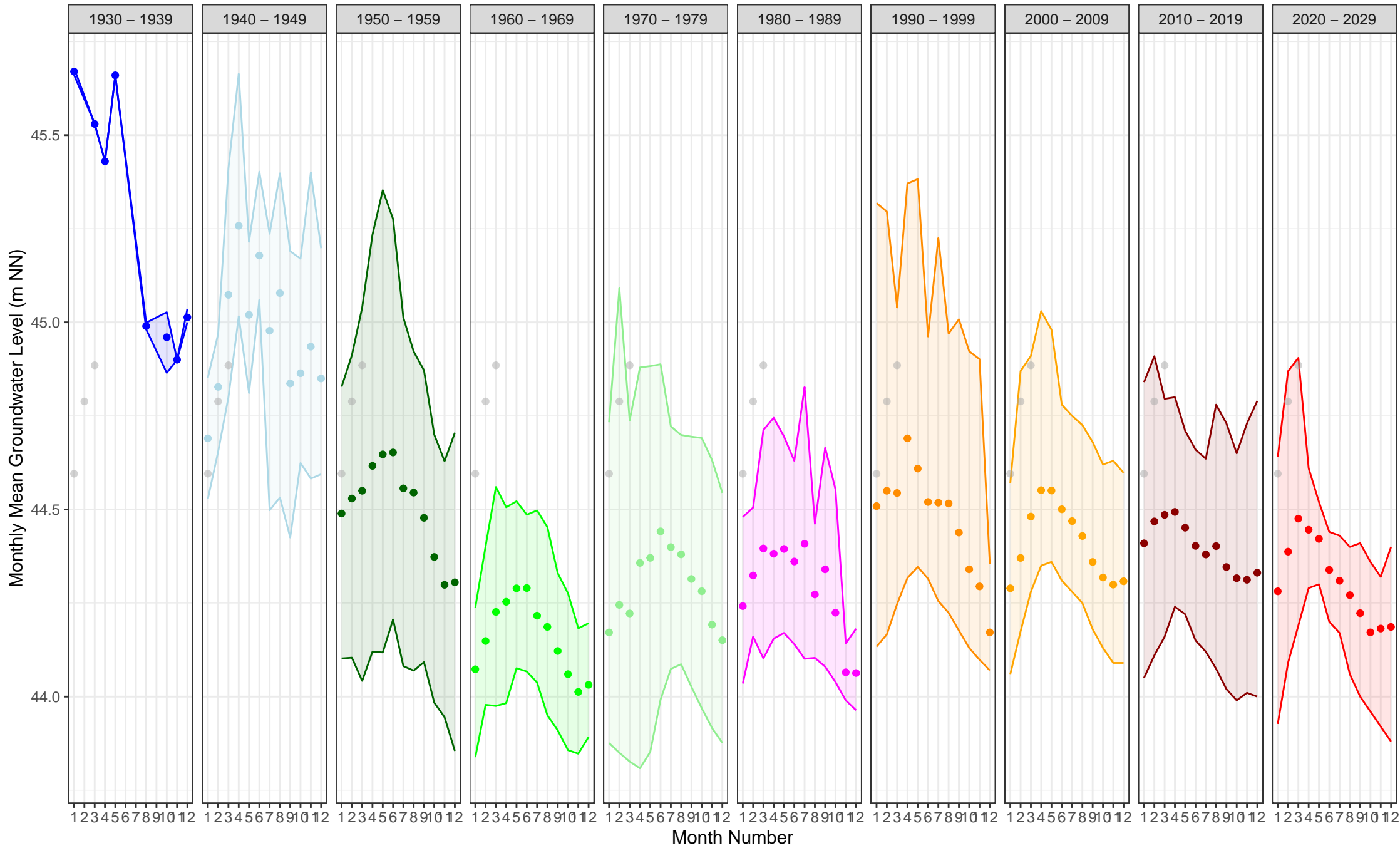
5308 (Pankow, Panketalgrundwasserleiter (GWL 1.2), gok: 45.2 m, fok-fuk: 12.0–13.9 m)



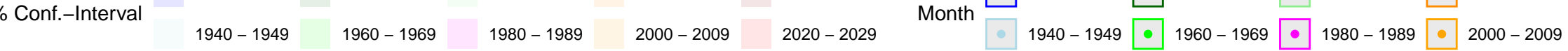
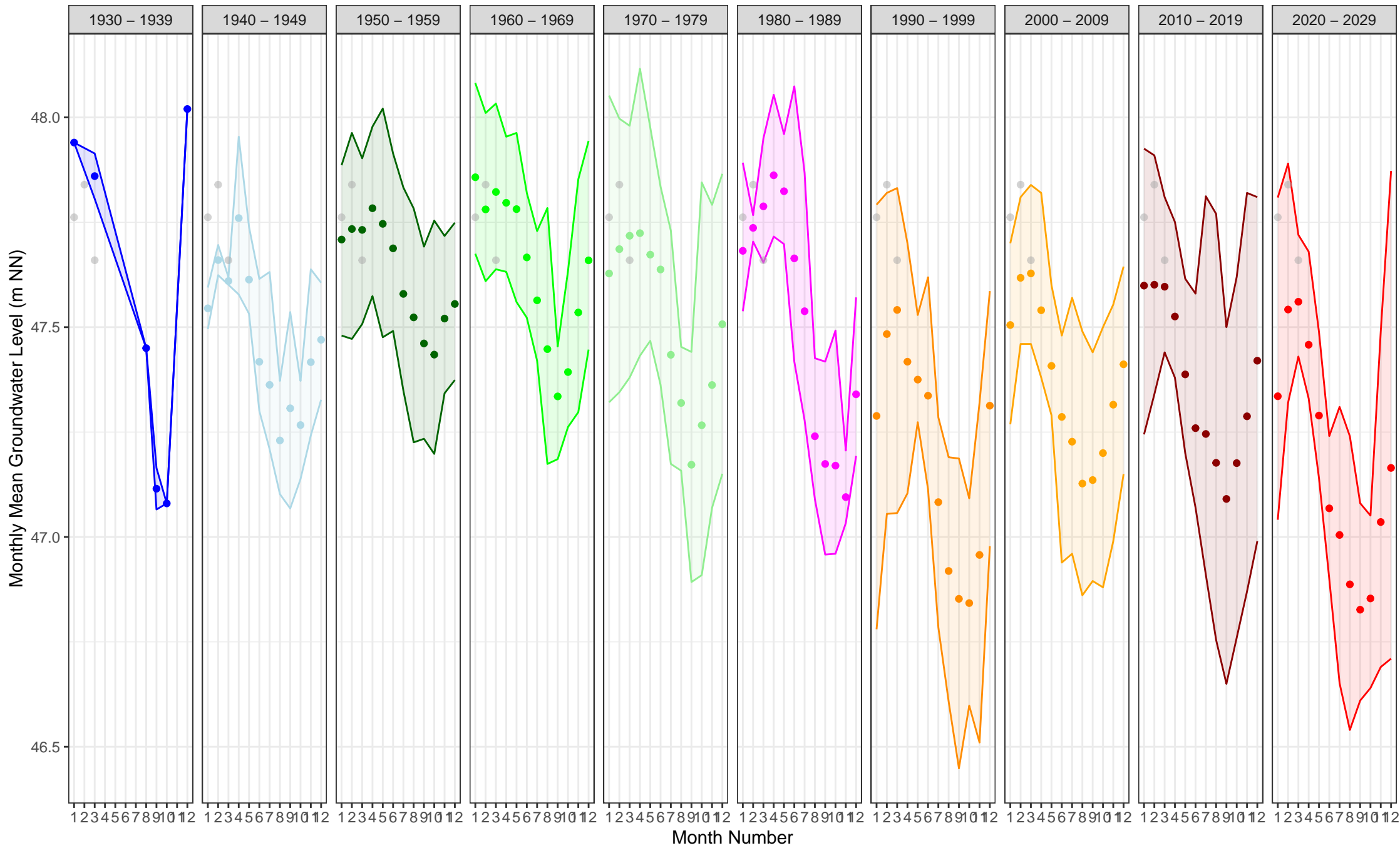
5311 (Pankow, Panketalgrundwasserleiter (GWL 1.2), gok: 42.9 m, fok-fuk: 6.6-8.5 m)



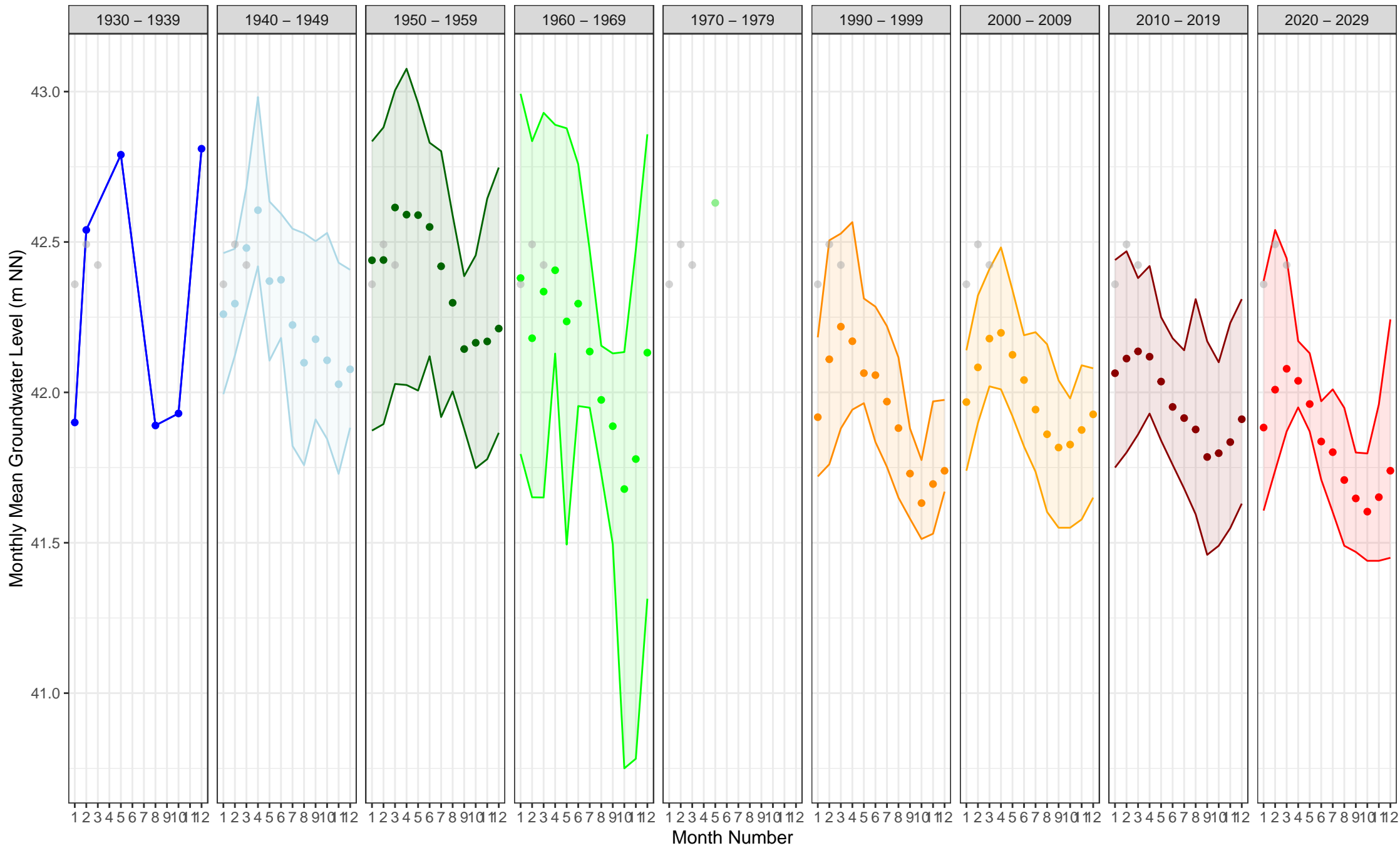
5320 (Pankow, Panketalgrundwasserleiter (GWL 1.2), gok: 47.5 m, fok-fuk: 2.5-3.5 m)



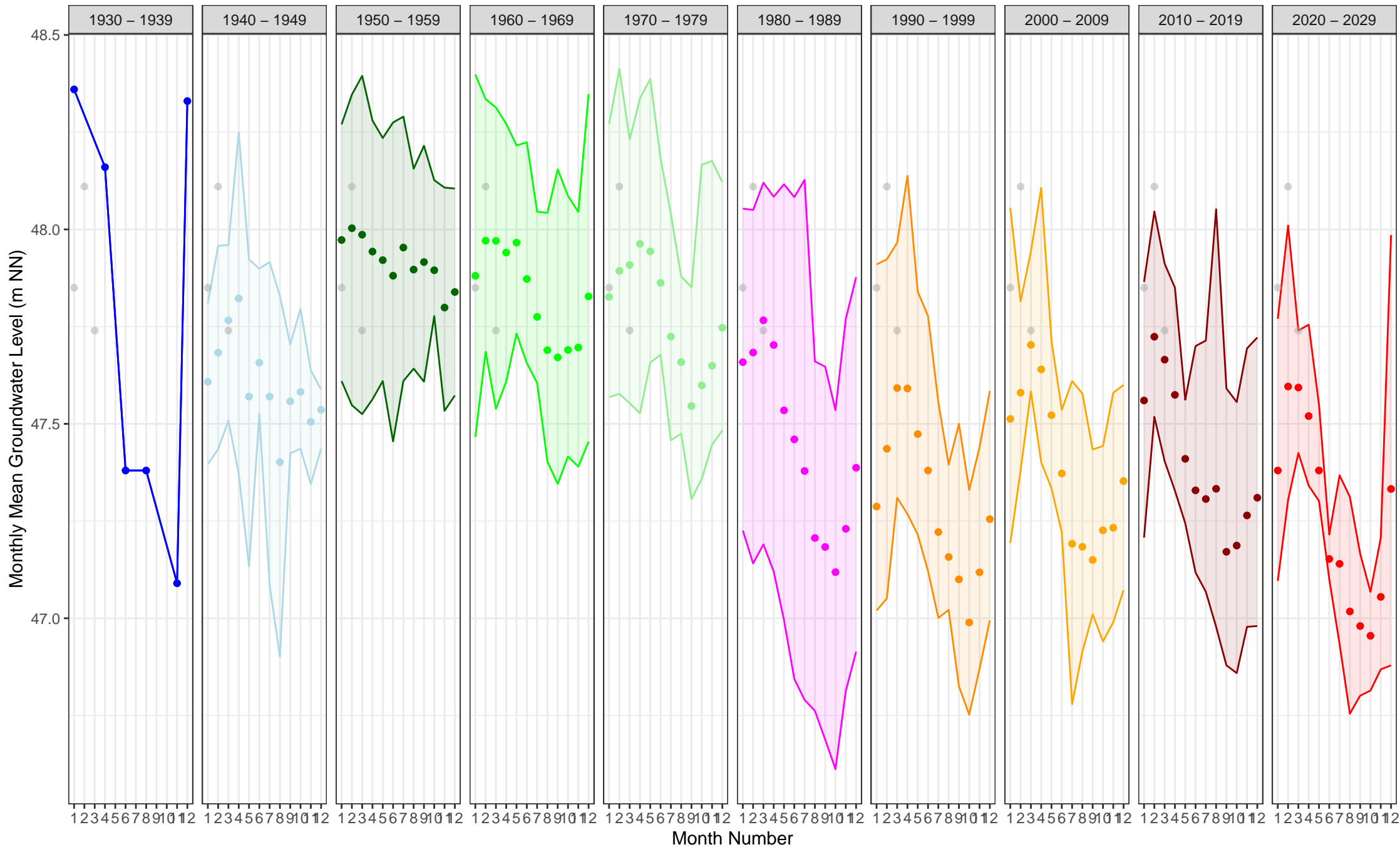
5333 (Pankow, lokal ausgebildeter Grundwasserkörper, gok: 48.9 m, fok-fuk: 4.7-5.7 m)



5337 (Pankow, Panketalgrundwasserleiter (GWL 1.2), gok: 43.7 m, fok-fuk: 2.5-3.5 m)

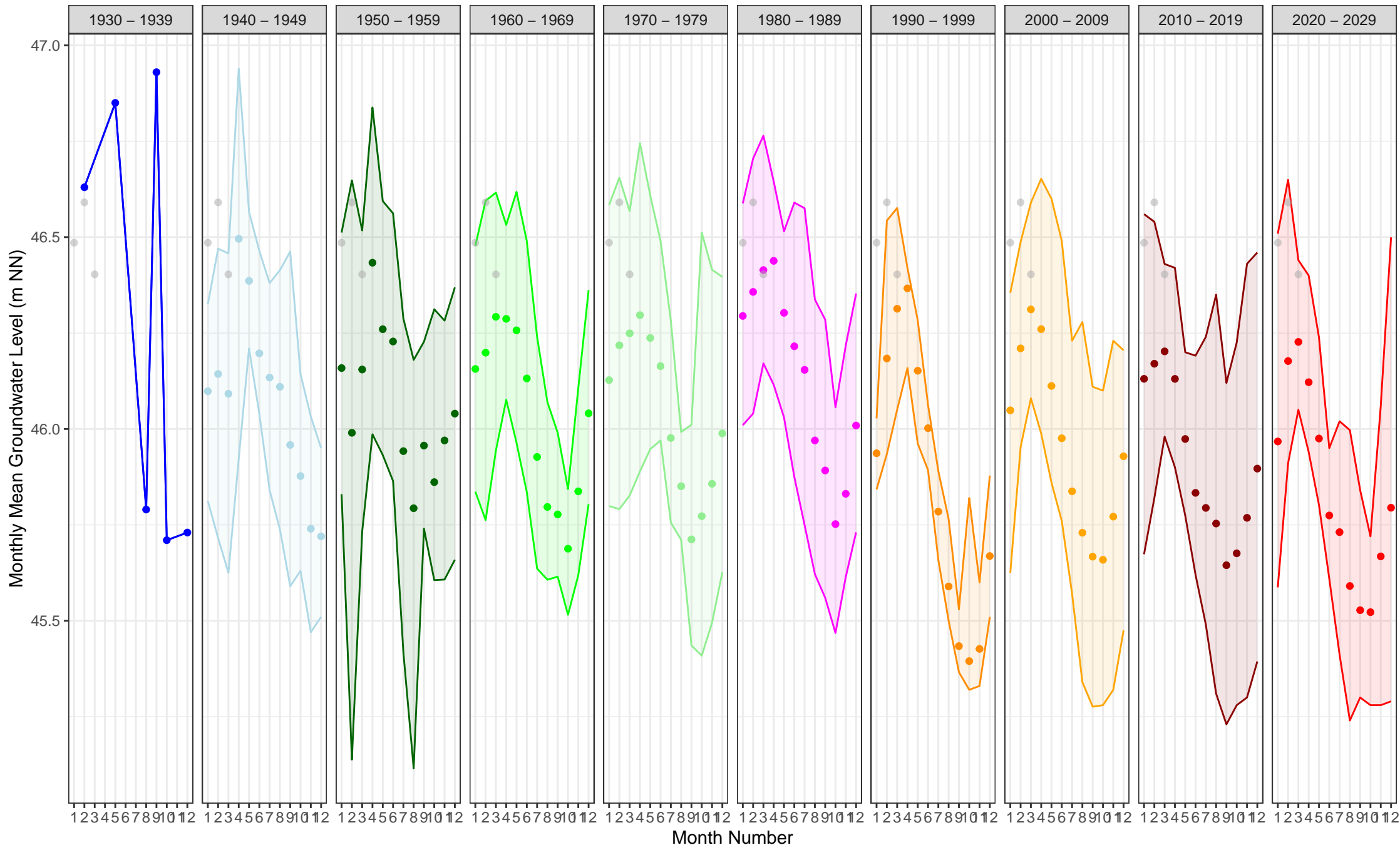


5342 (Pankow, Panketalgrundwasserleiter (GWL 1.2), gok: 49.2 m, fok-fuk: 7.6–8.6 m)

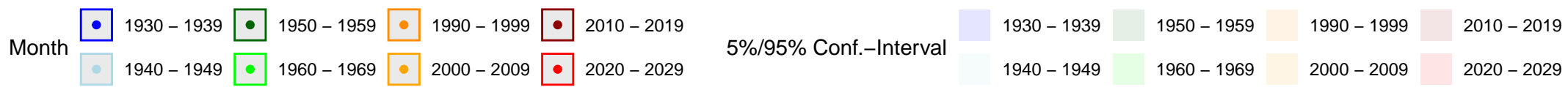
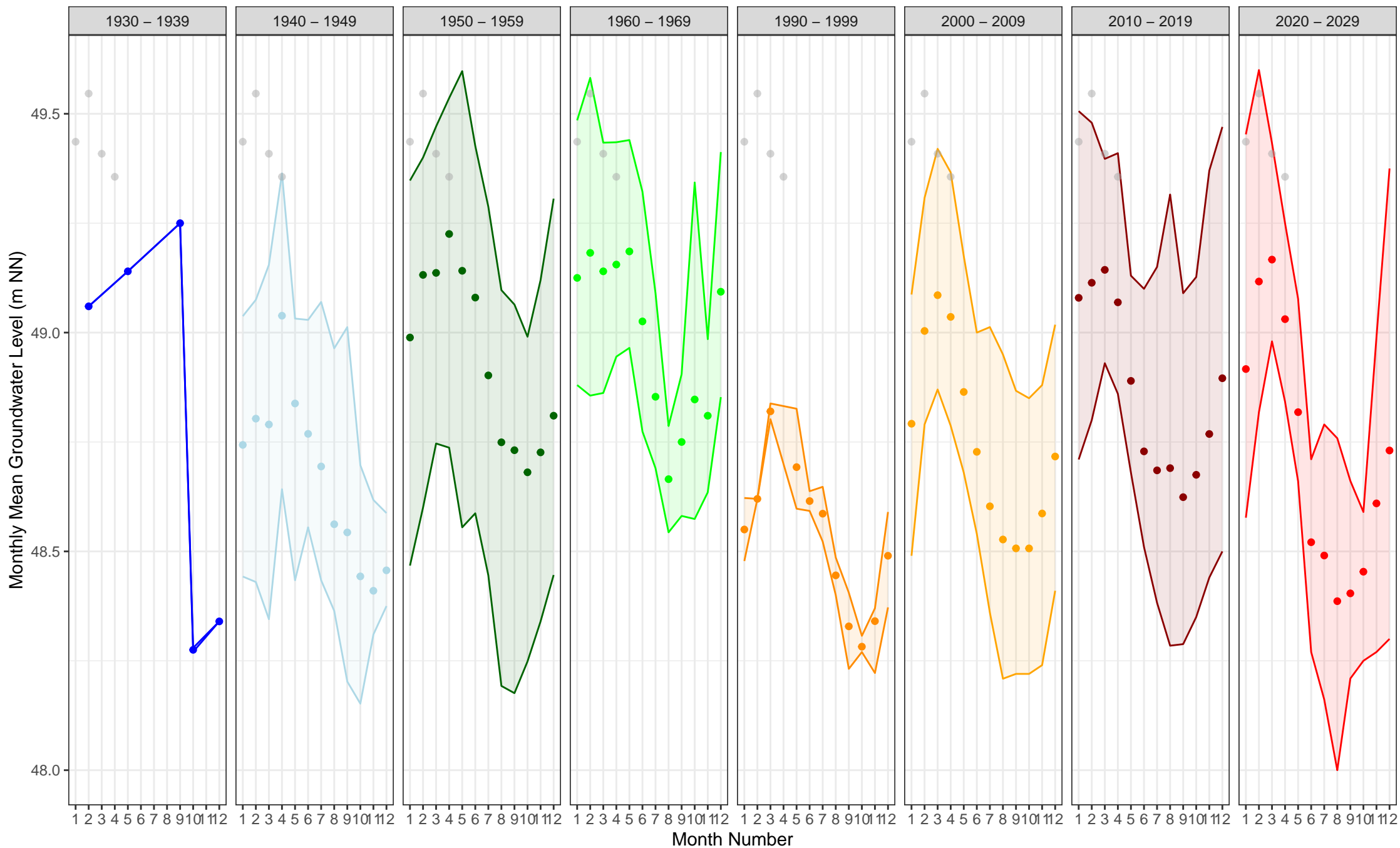




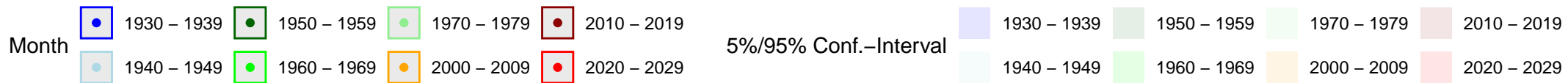
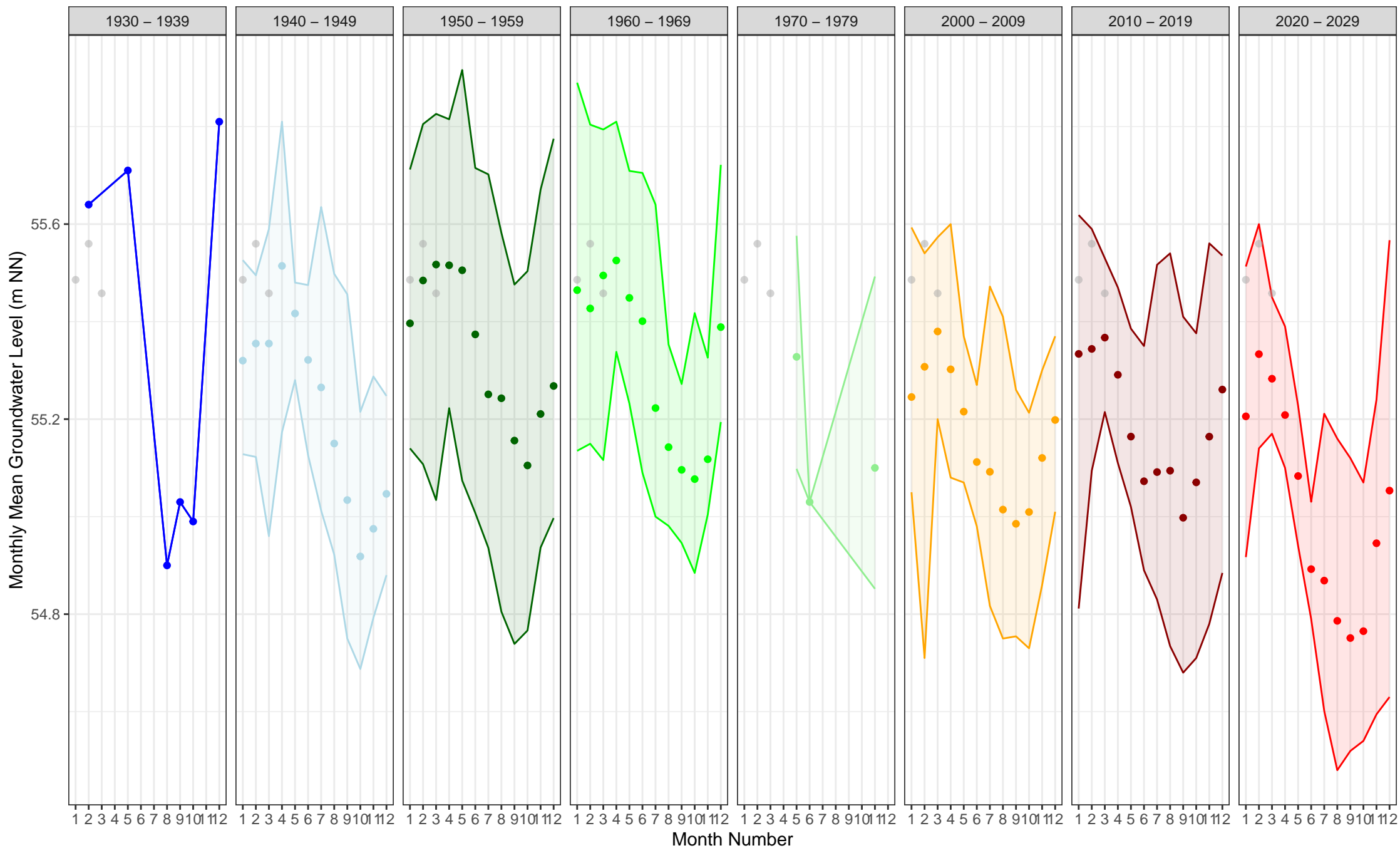
5351 (Pankow, Hauptgrundwasserleiter (GWL 1.3 + 2), gok: 47.7 m, fok-fuk: 8.5–9.5 m)





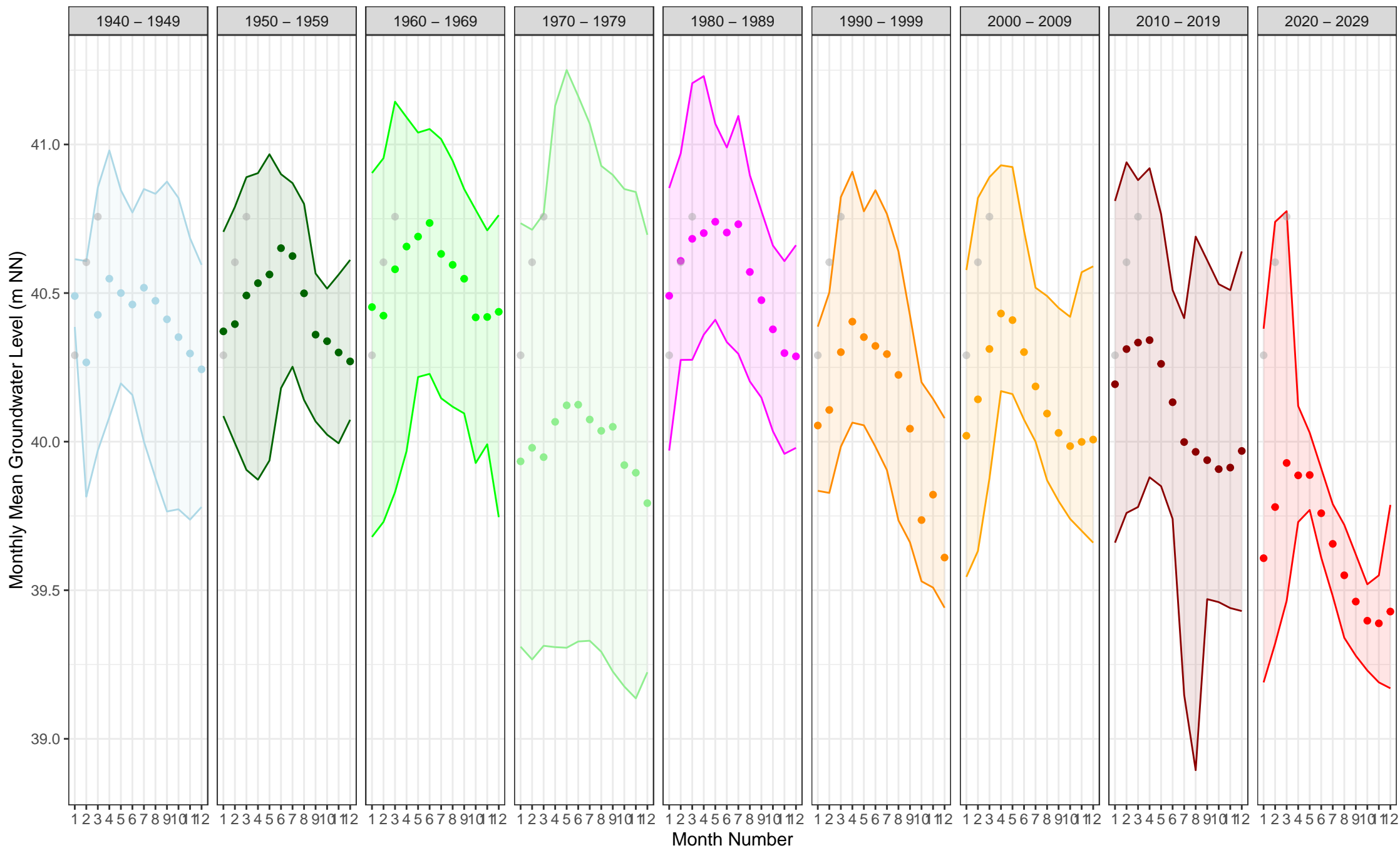
5355 (Pankow, Hauptgrundwasserleiter (GWL 1.3 + 2), gok: 49.9 m, fok-fuk: 14.4–16.4 m)



5366 (Pankow, Panketalgrundwasserleiter (GWL 1.2), gok: 56.8 m, fok-fuk: 4.0–5.0 m)



5372 (Pankow, Panketalgrundwasserleiter (GWL 1.2), gok: 43.7 m, fok-fuk: 7.0-8.0 m)

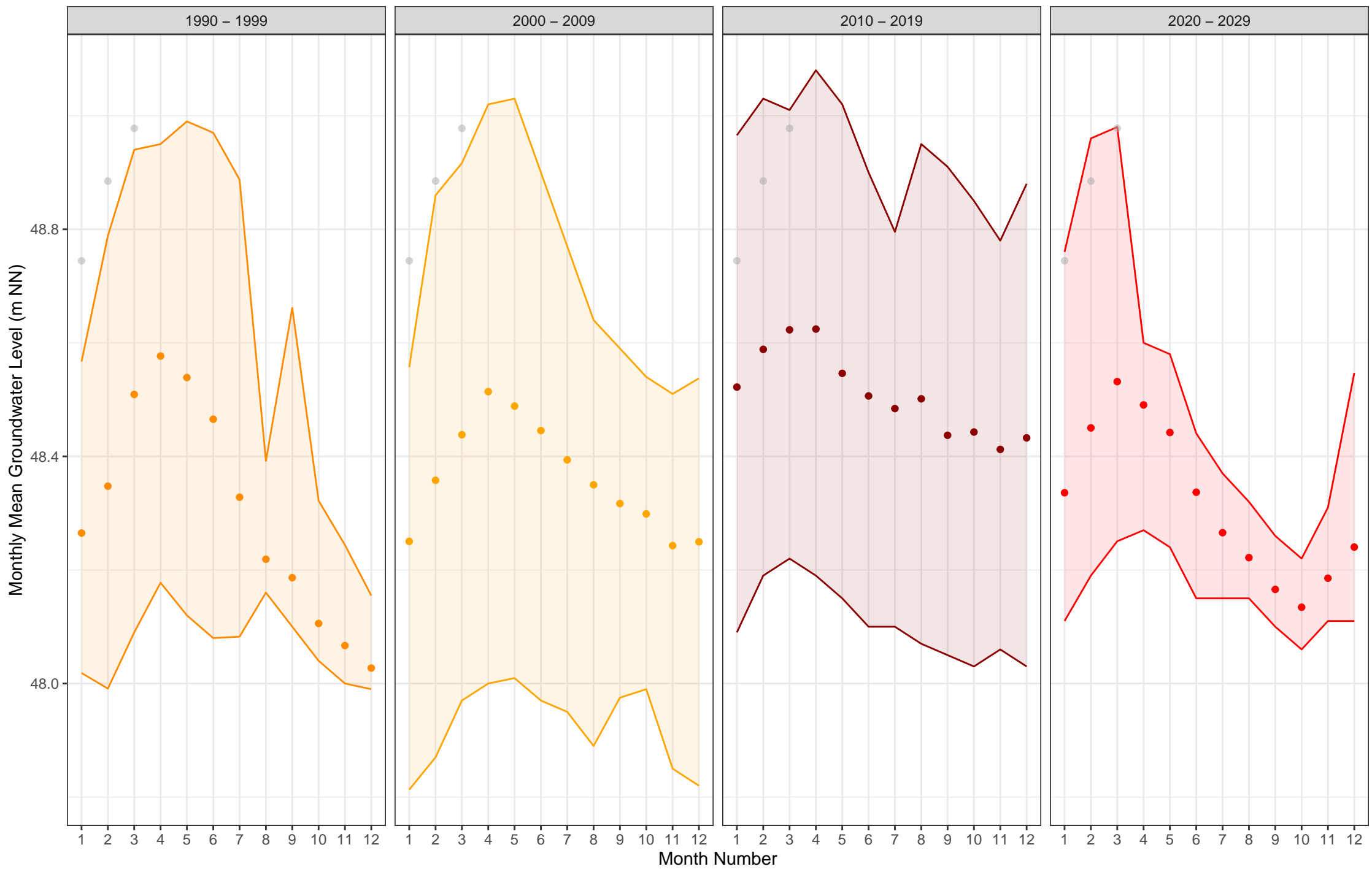


5382 (Pankow, Panketalgrundwasserleiter (GWL 1.2), gok: 48.9 m, fok-fuk: 6.5–7.5 m)



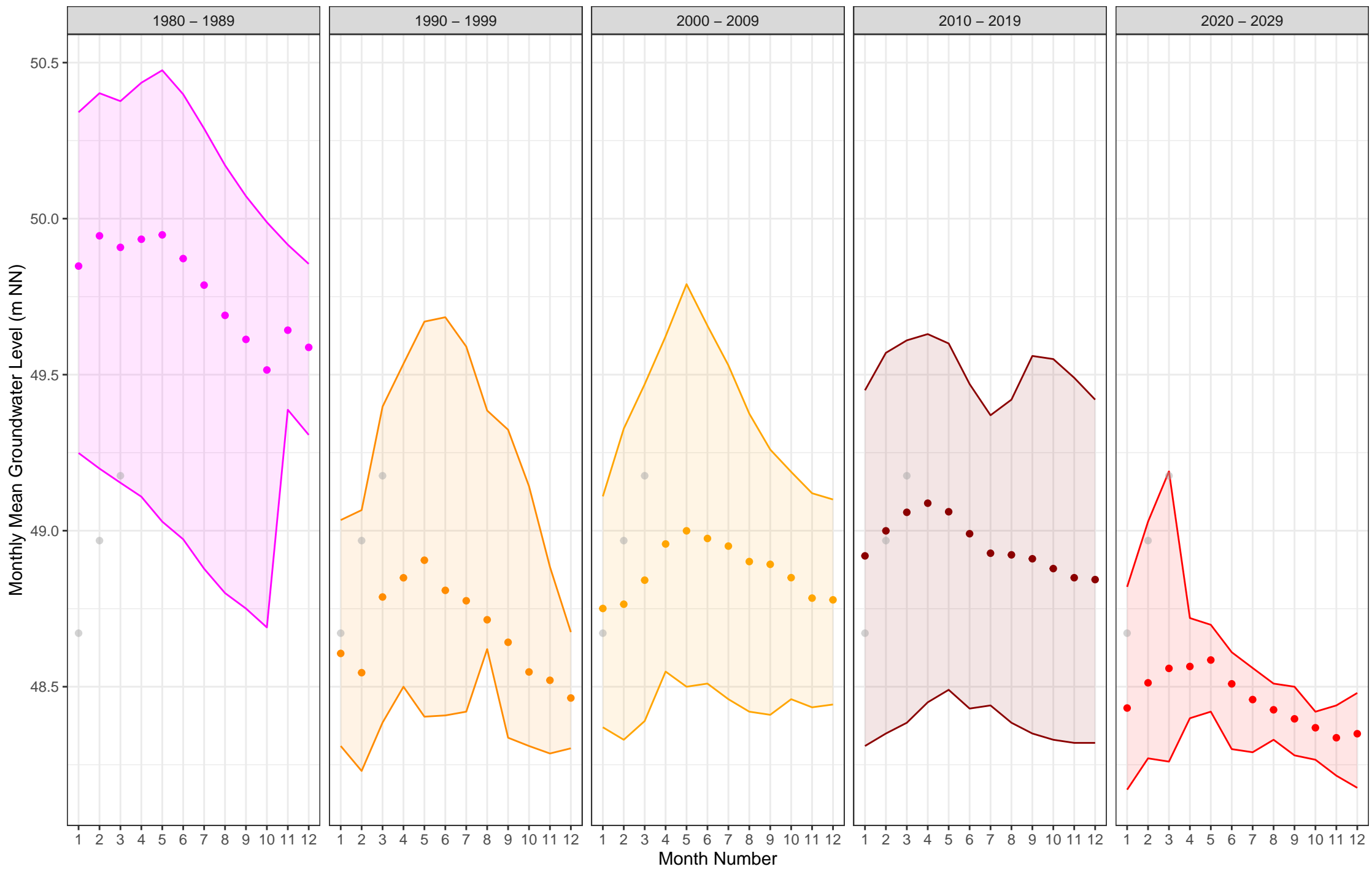
% Conf.-Interval 1980 - 1989 1990 - 1999 2000 - 2009 2010 - 2019 2020 - 2029 Month 1980 - 1989 1990 - 1999 2000 - 2009 2010 - 2019

5388 (Pankow, Panketalgrundwasserleiter (GWL 1.2), gok: 51.9 m, fok-fuk: 6.0-8.0 m)



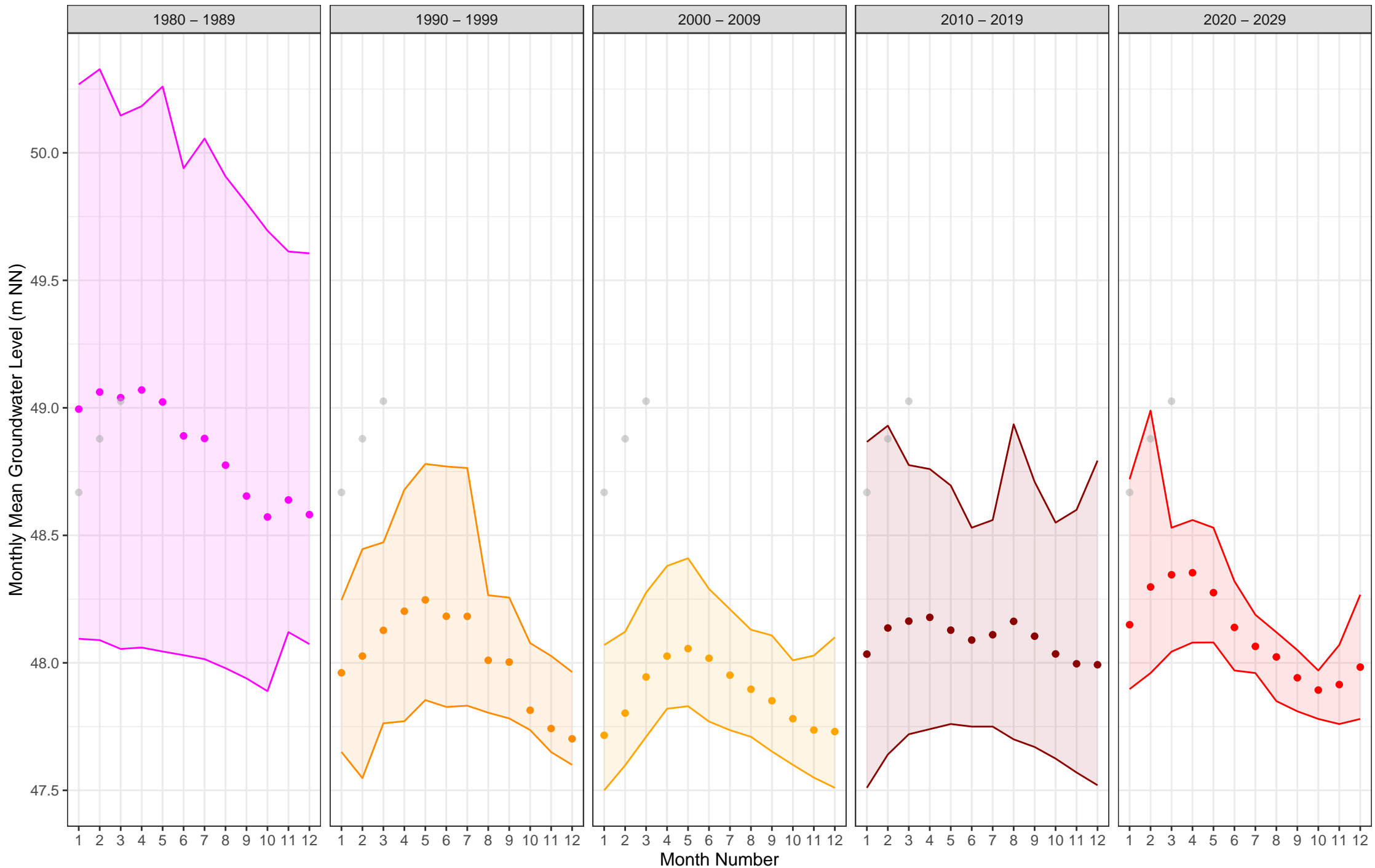
5%/95% Conf.-Interval    1990 - 1999    2000 - 2009    2010 - 2019    2020 - 2029    Month    1990 - 1999    2000 - 2009    2010 - 2019    2020 - 2029

5389 (Pankow, Panketalgrundwasserleiter (GWL 1.2), gok: 55.1 m, fok-fuk: 6.8–7.8 m)



% Conf.-Interval    1980 – 1989    1990 – 1999    2000 – 2009    2010 – 2019    2020 – 2029    Month    1980 – 1989    1990 – 1999    2000 – 2009    2010 – 2019

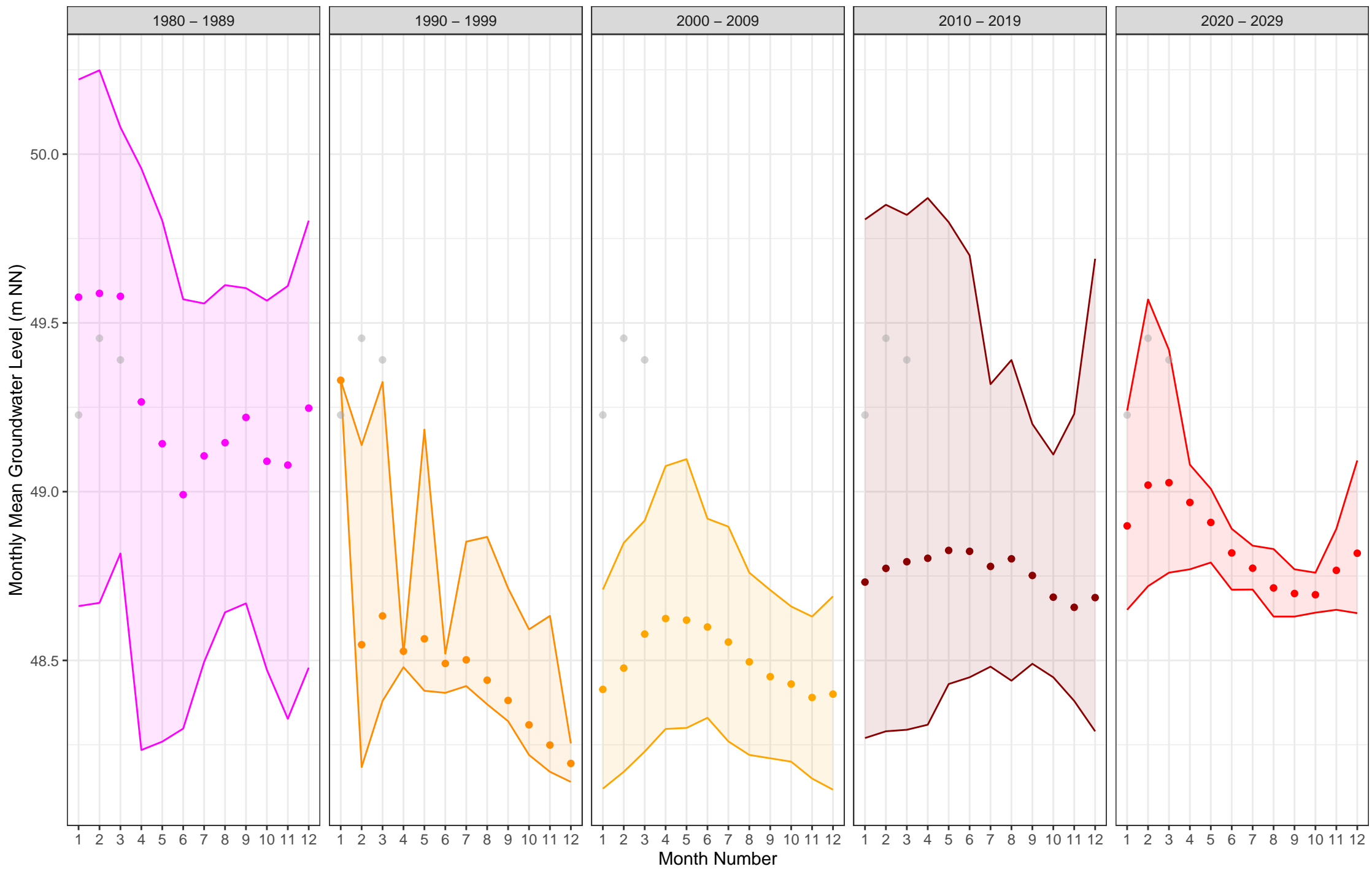
5390 (Pankow, Panketalgrundwasserleiter (GWL 1.2), gok: 52.0 m, fok-fuk: 6.5–7.5 m)



% Conf.-Interval    1980 - 1989    1990 - 1999    2000 - 2009    2010 - 2019    2020 - 2029    Month    1980 - 1989    1990 - 1999    2000 - 2009    2010 - 2019

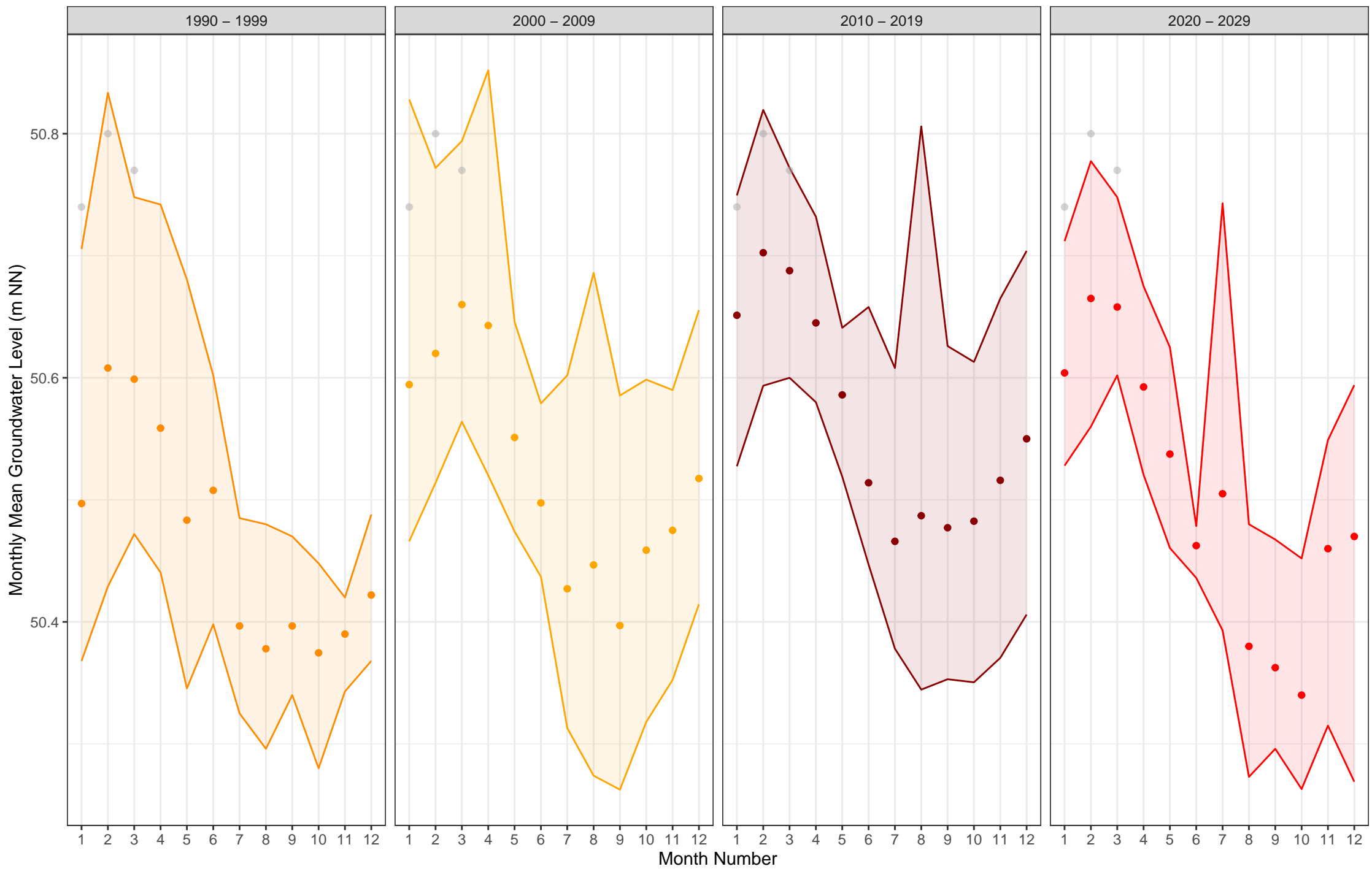


5404 (Pankow, Panketalgrundwasserleiter (GWL 1.2), gok: 52.5 m, fok-fuk: 5.6-7.6 m)



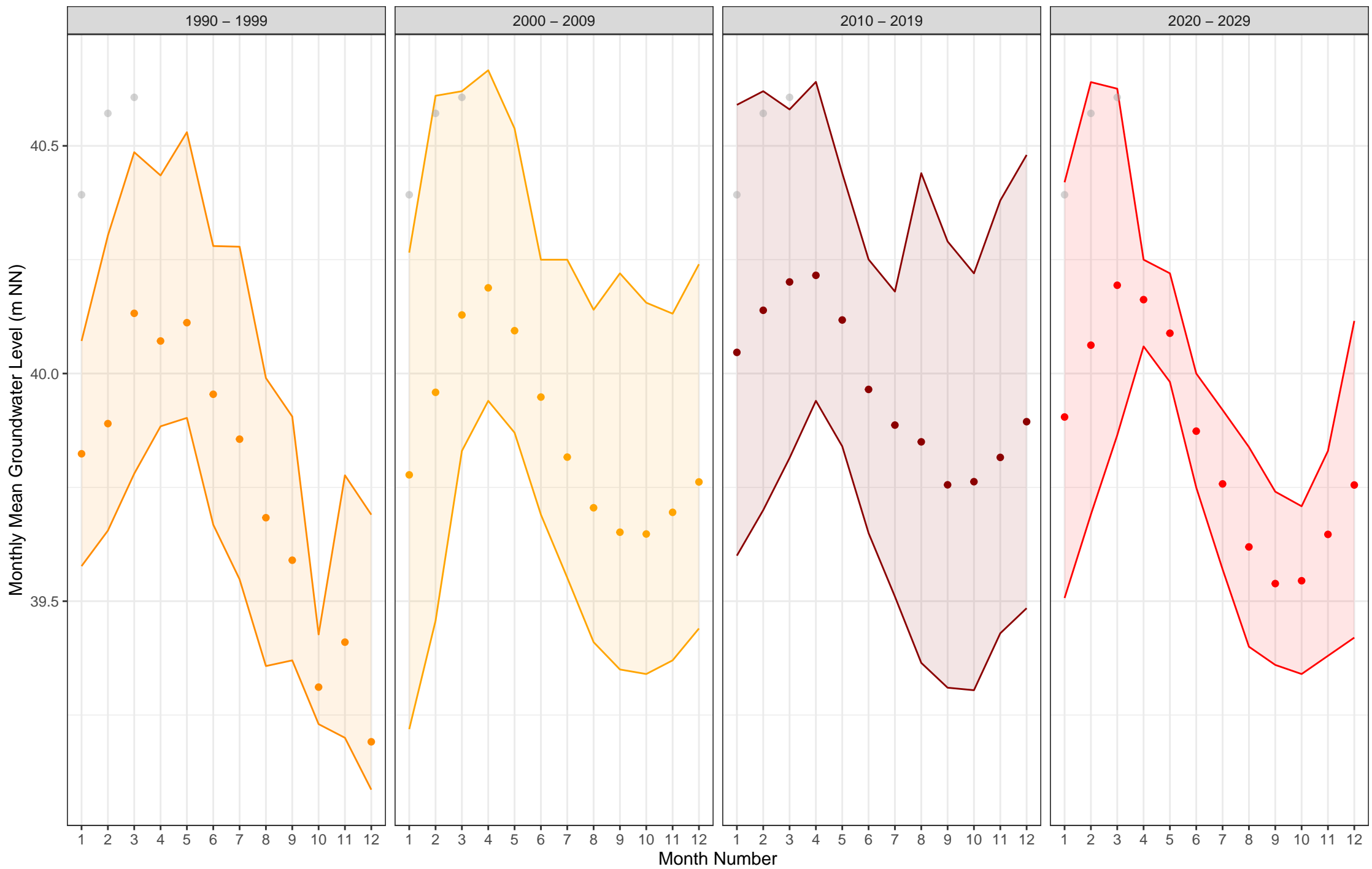
% Conf.-Interval    1980 - 1989    1990 - 1999    2000 - 2009    2010 - 2019    2020 - 2029    Month    1980 - 1989    1990 - 1999    2000 - 2009    2010 - 2019

5412 (Pankow, Panketalgrundwasserleiter (GWL 1.2), gok: 52.2 m, fok-fuk: 1.0-2.0 m)



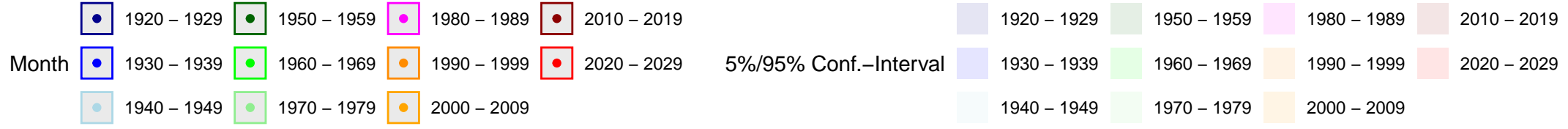
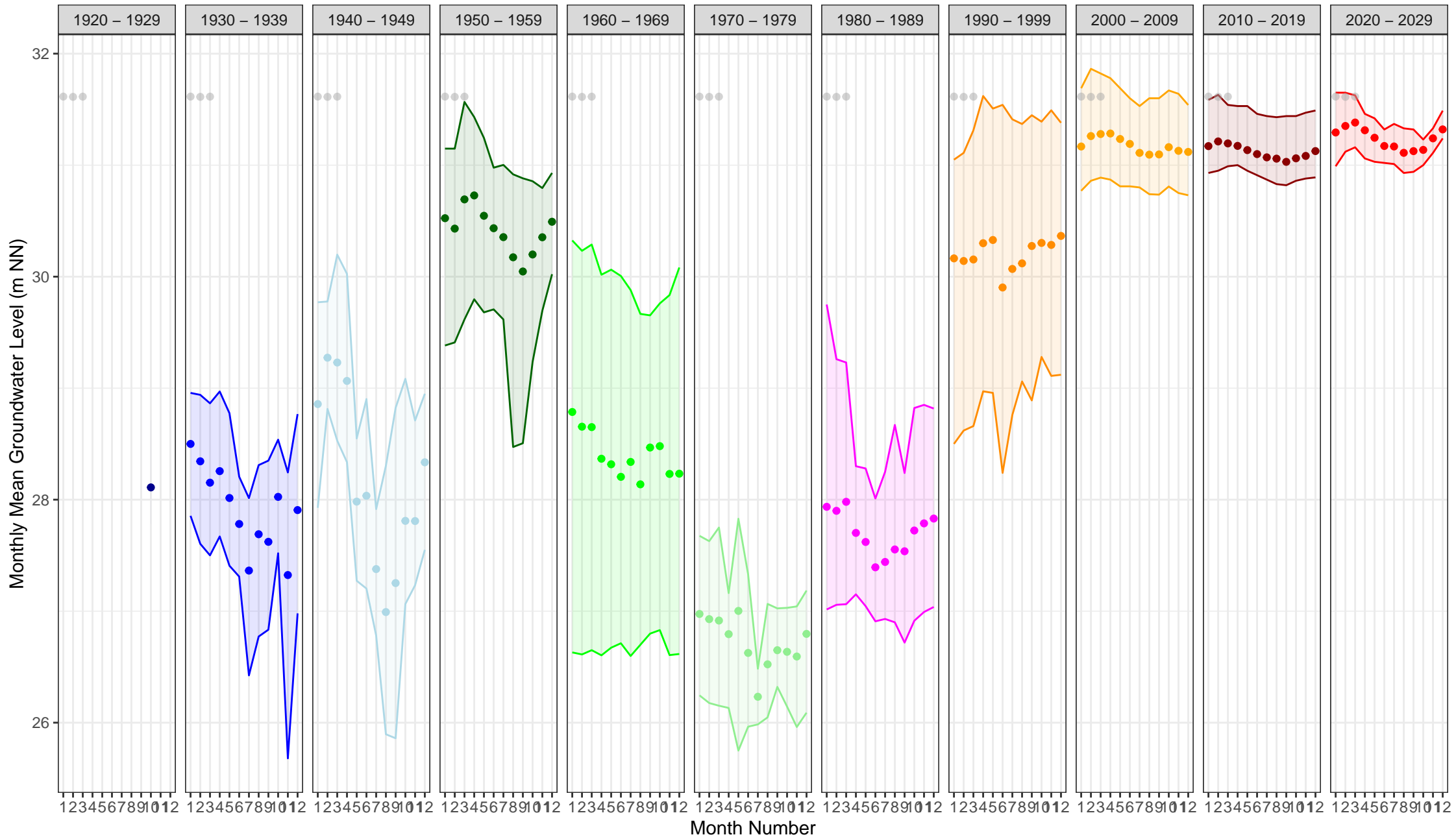
5%/95% Conf.-Interval 1990 - 1999 2000 - 2009 2010 - 2019 2020 - 2029 Month 1990 - 1999 2000 - 2009 2010 - 2019 2020 - 2029

5420 (Pankow, Panketalgrundwasserleiter (GWL 1.2), gok: 42.4 m, fok-fuk: 6.0-8.0 m)

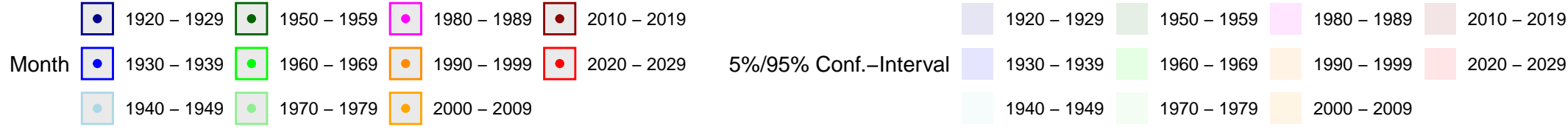
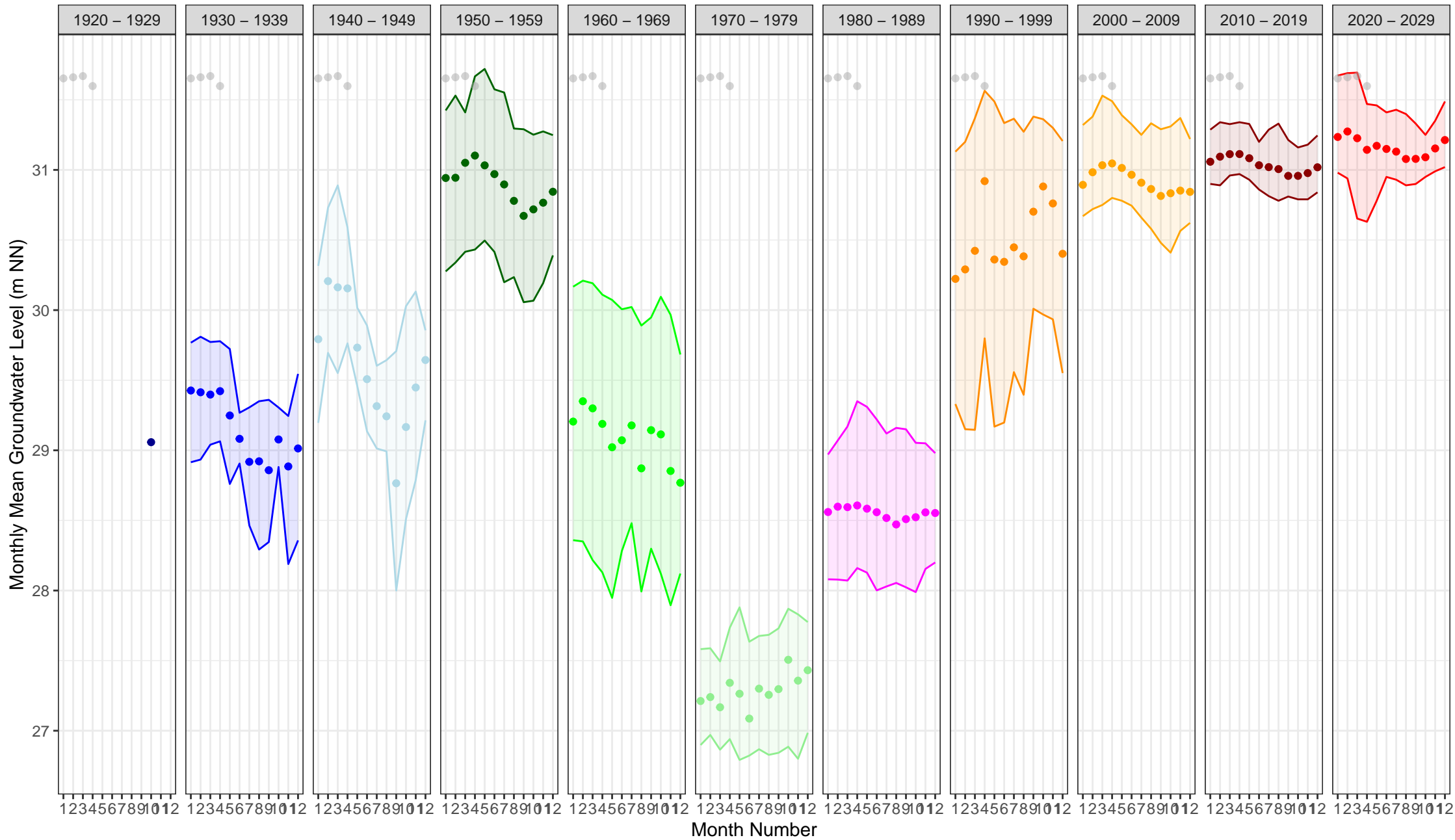


5%/95% Conf.-Interval    1990 - 1999    2000 - 2009    2010 - 2019    2020 - 2029    Month    1990 - 1999    2000 - 2009    2010 - 2019    2020 - 2029

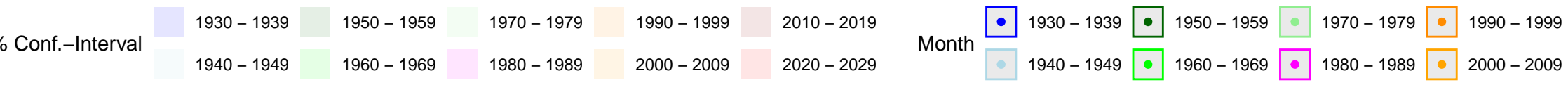
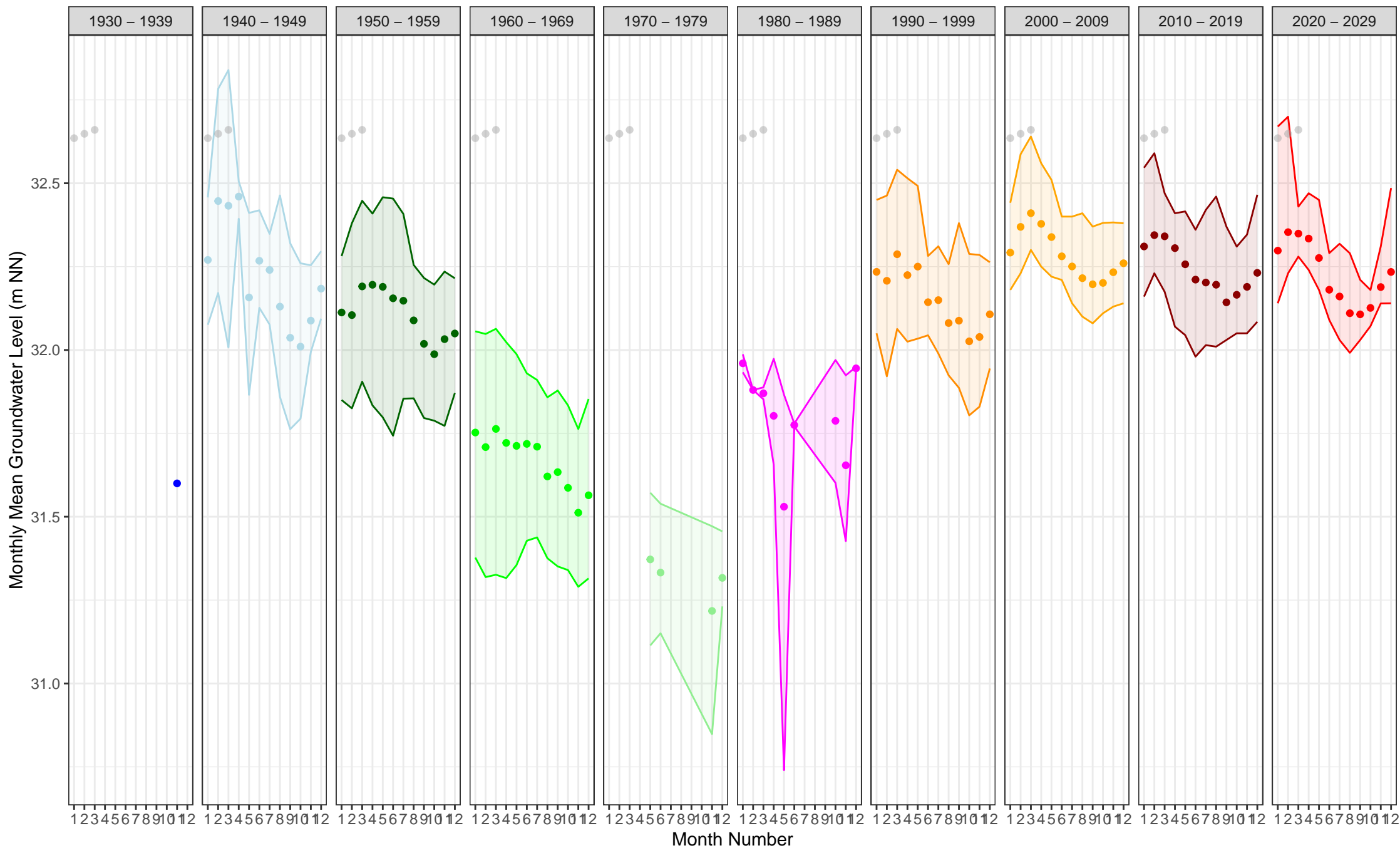
5422 (Treptow-Köpenick, Hauptgrundwasserleiter (GWL 1.3 + 2), gok: 34.5 m, fok-fuk: 13.0-14.9 m)



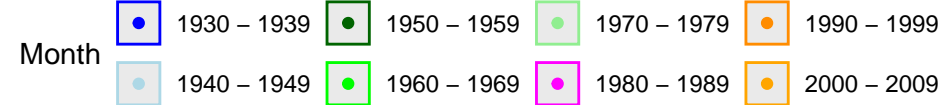
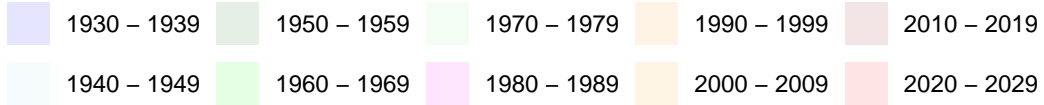
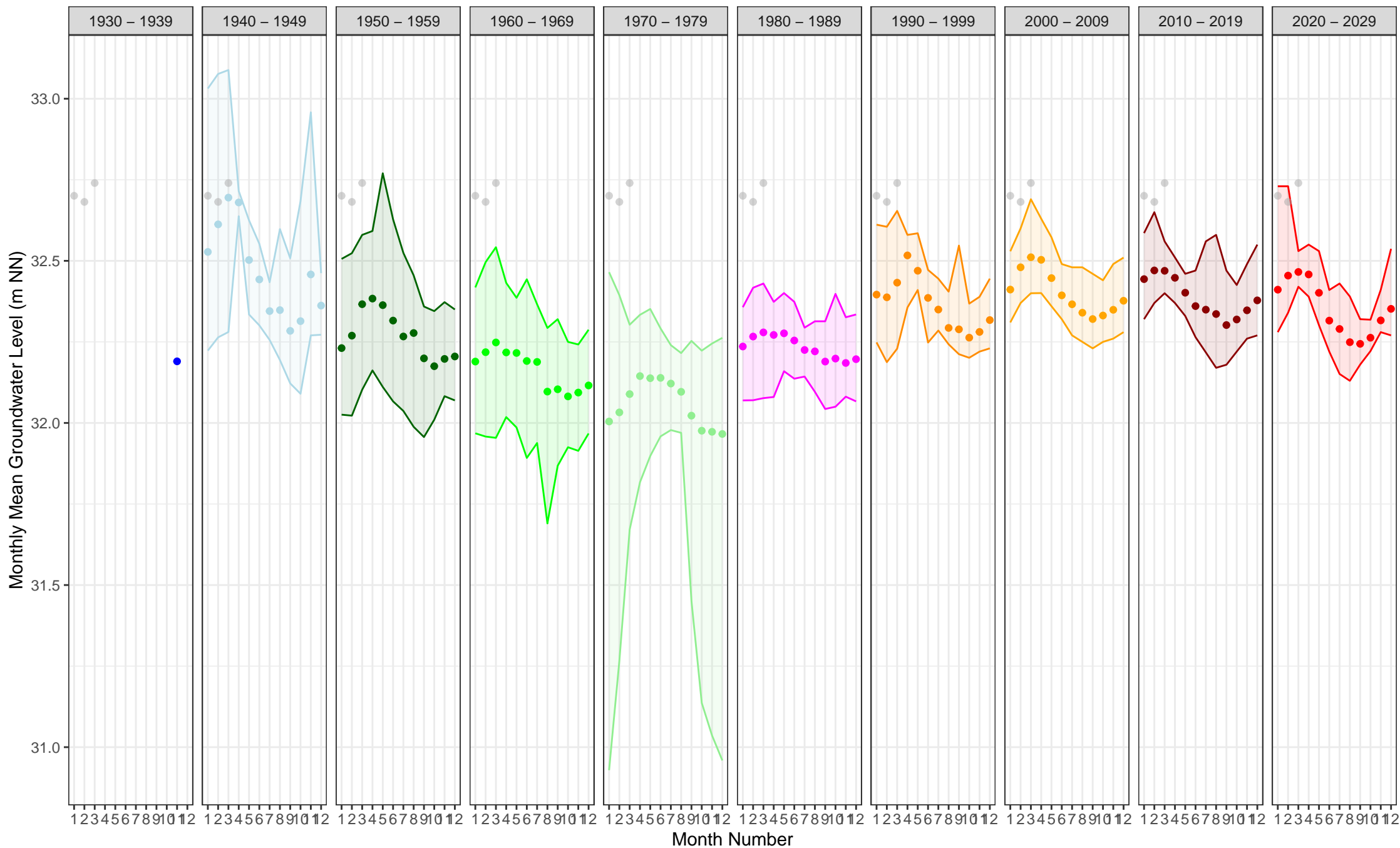
5424 (Treptow-Köpenick, Hauptgrundwasserleiter (GWL 1.3 + 2), gok: 34.5 m, fok-fuk: 7.0-9.0 m)



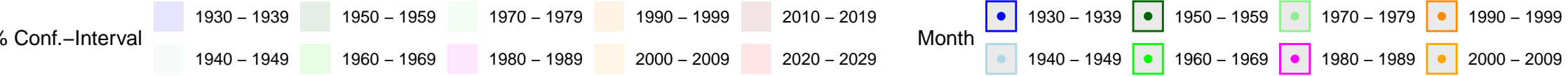
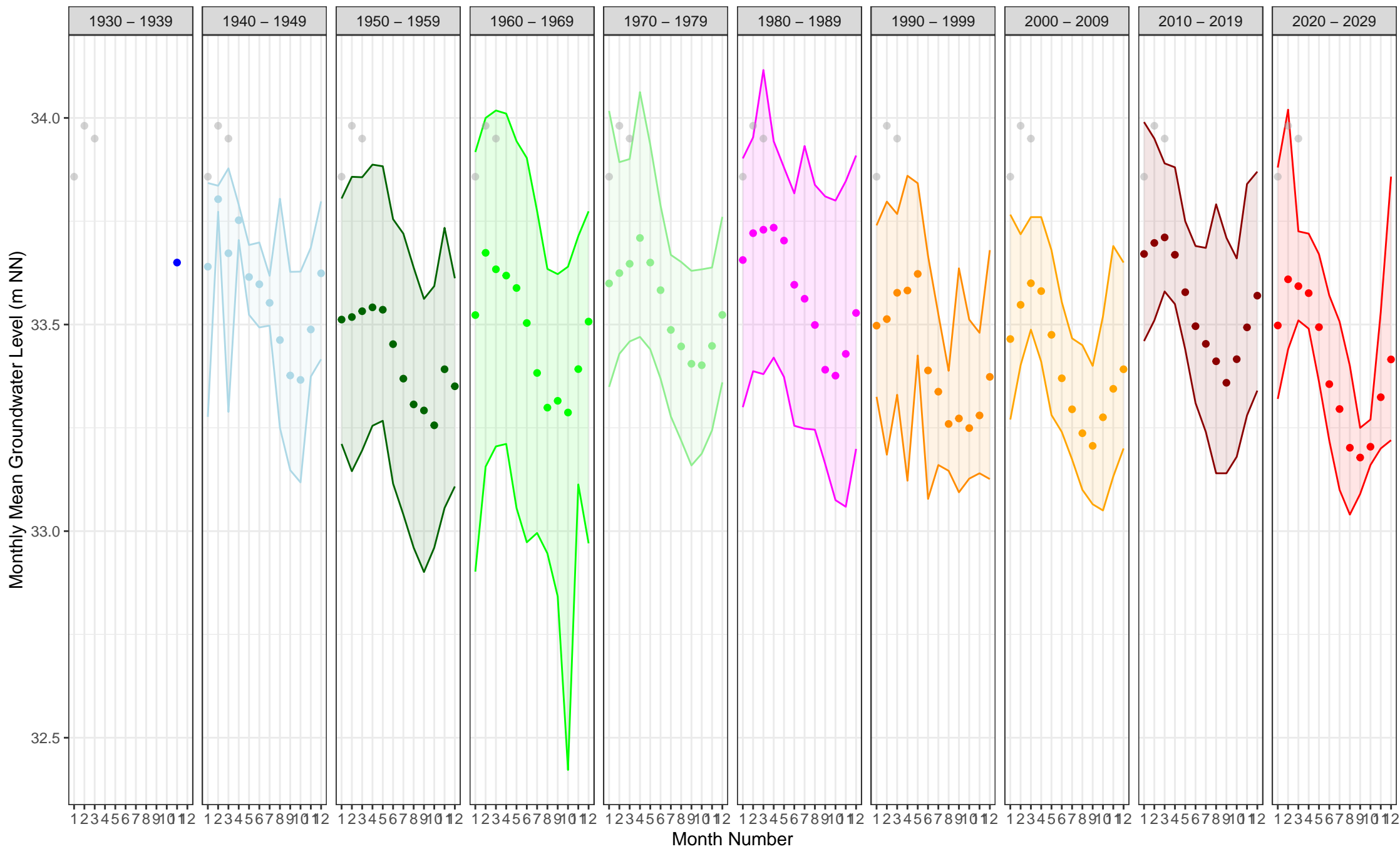
5427 (Treptow–Köpenick, Hauptgrundwasserleiter (GWL 1.3 + 2), gok: 34.7 m, fok–fuk: 9.0–10.0 m)



5428 (Treptow–Köpenick, Hauptgrundwasserleiter (GWL 1.3 + 2), gok: 36.0 m, fok–fuk: 9.0–10.0 m)

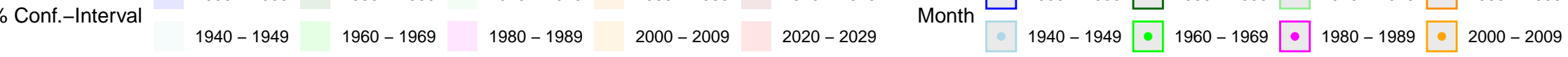
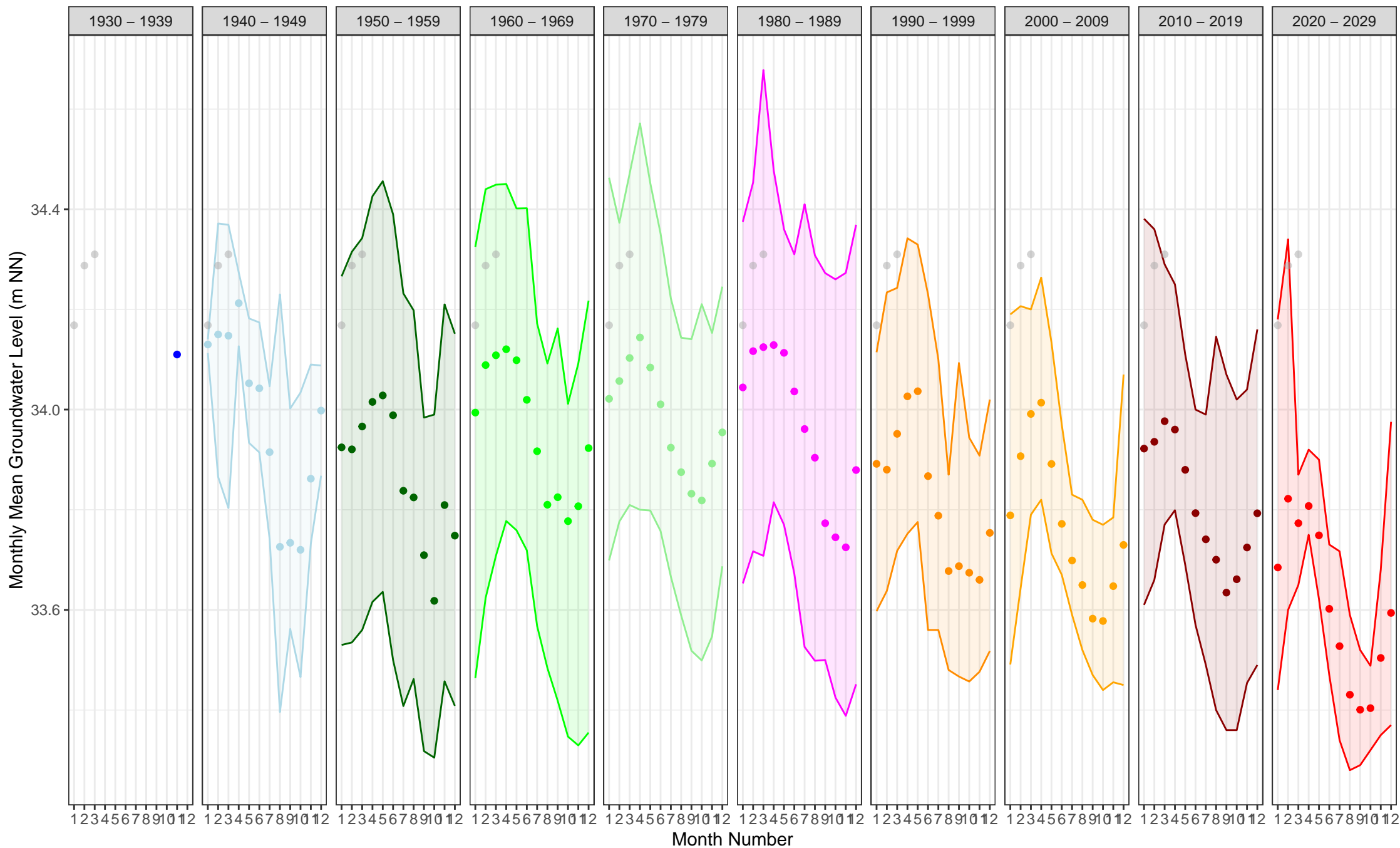


5430 (Treptow–Köpenick, Hauptgrundwasserleiter (GWL 1.3 + 2), gok: 34.6 m, fok–fuk: 9.0–10.0 m)

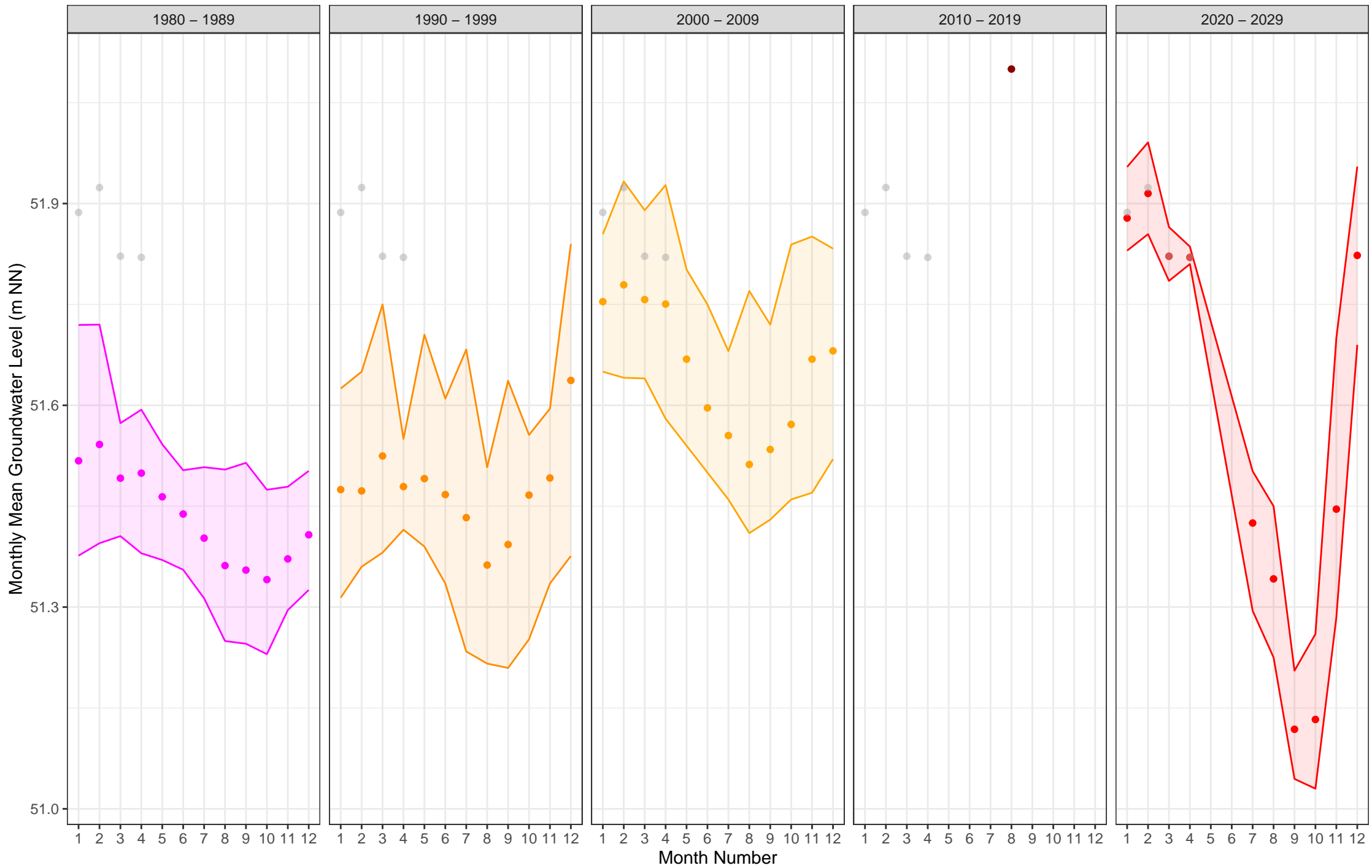




5431 (Treptow–Köpenick, Hauptgrundwasserleiter (GWL 1.3 + 2), gok: 36.2 m, fok–fuk: 9.0–10.0 m)

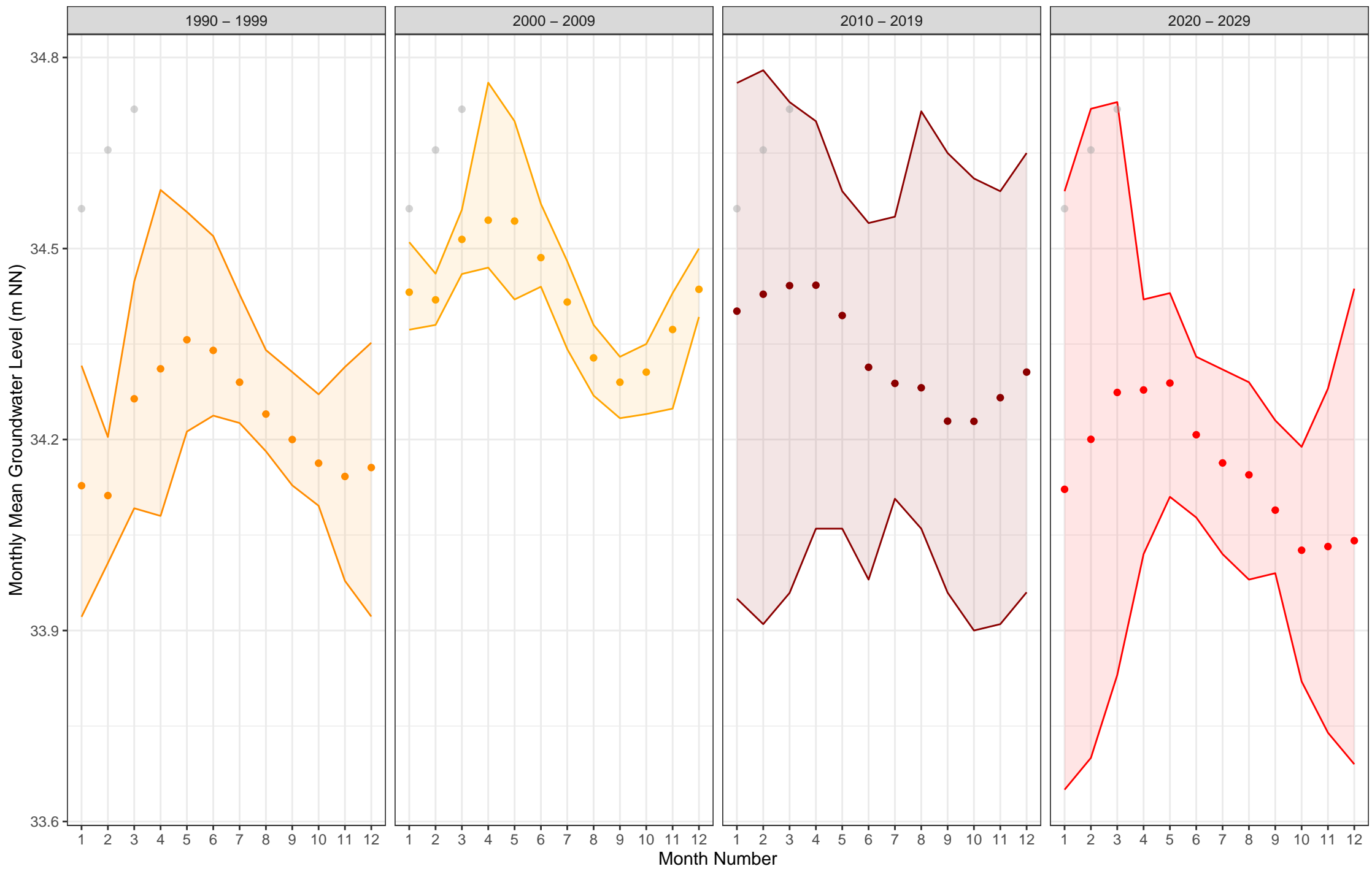


5462 (Pankow, lokal ausgebildeter Grundwasserkörper, gok: 53.6 m, fok-fuk: 2.1–3.1 m)



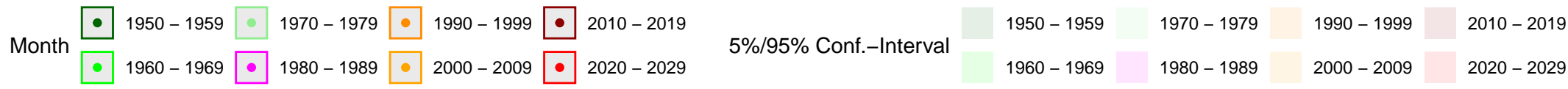
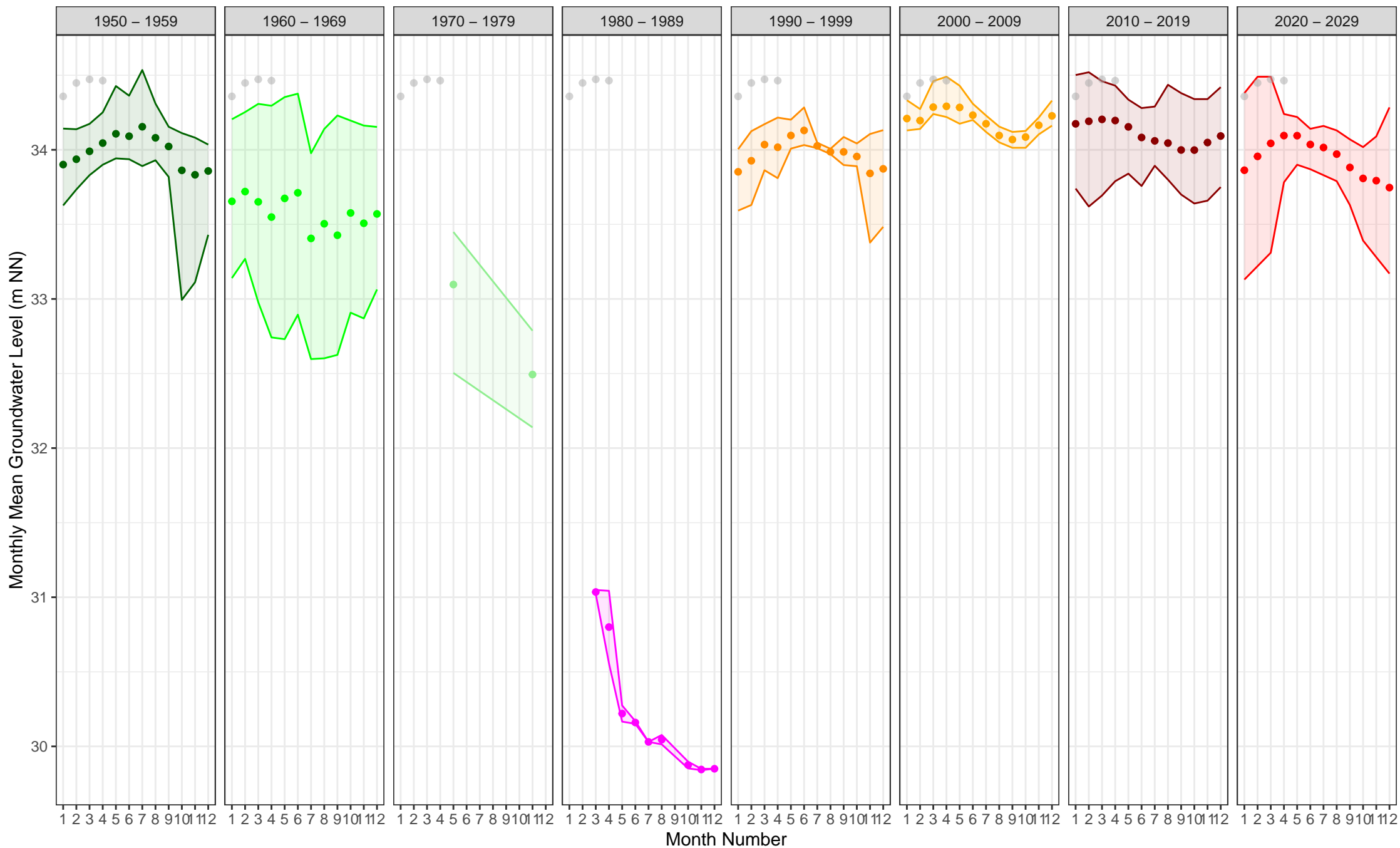
% Conf.-Interval    1980 – 1989    1990 – 1999    2000 – 2009    2010 – 2019    2020 – 2029    Month    1980 – 1989    1990 – 1999    2000 – 2009    2010 – 2019

5471 (Lichtenberg, Hauptgrundwasserleiter (GWL 1.3 + 2), gok: 36.8 m, fok-fuk: 12.0–13.9 m)

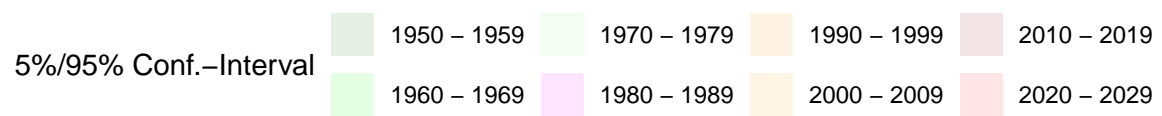
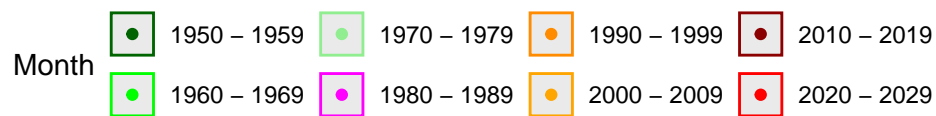
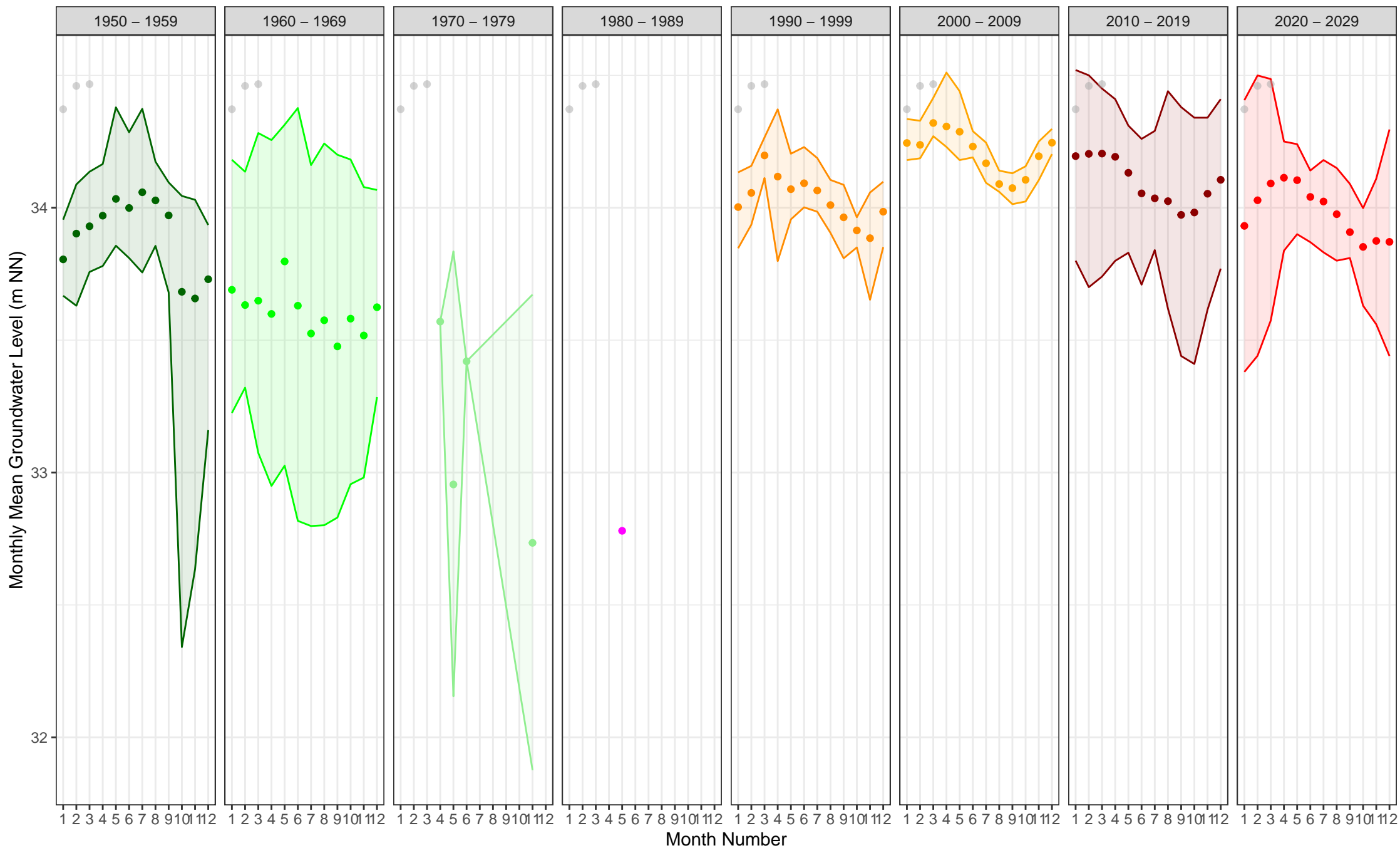


5%/95% Conf.-Interval    1990 - 1999    2000 - 2009    2010 - 2019    2020 - 2029    Month    1990 - 1999    2000 - 2009    2010 - 2019    2020 - 2029

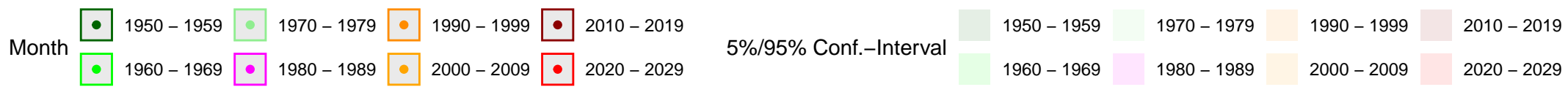
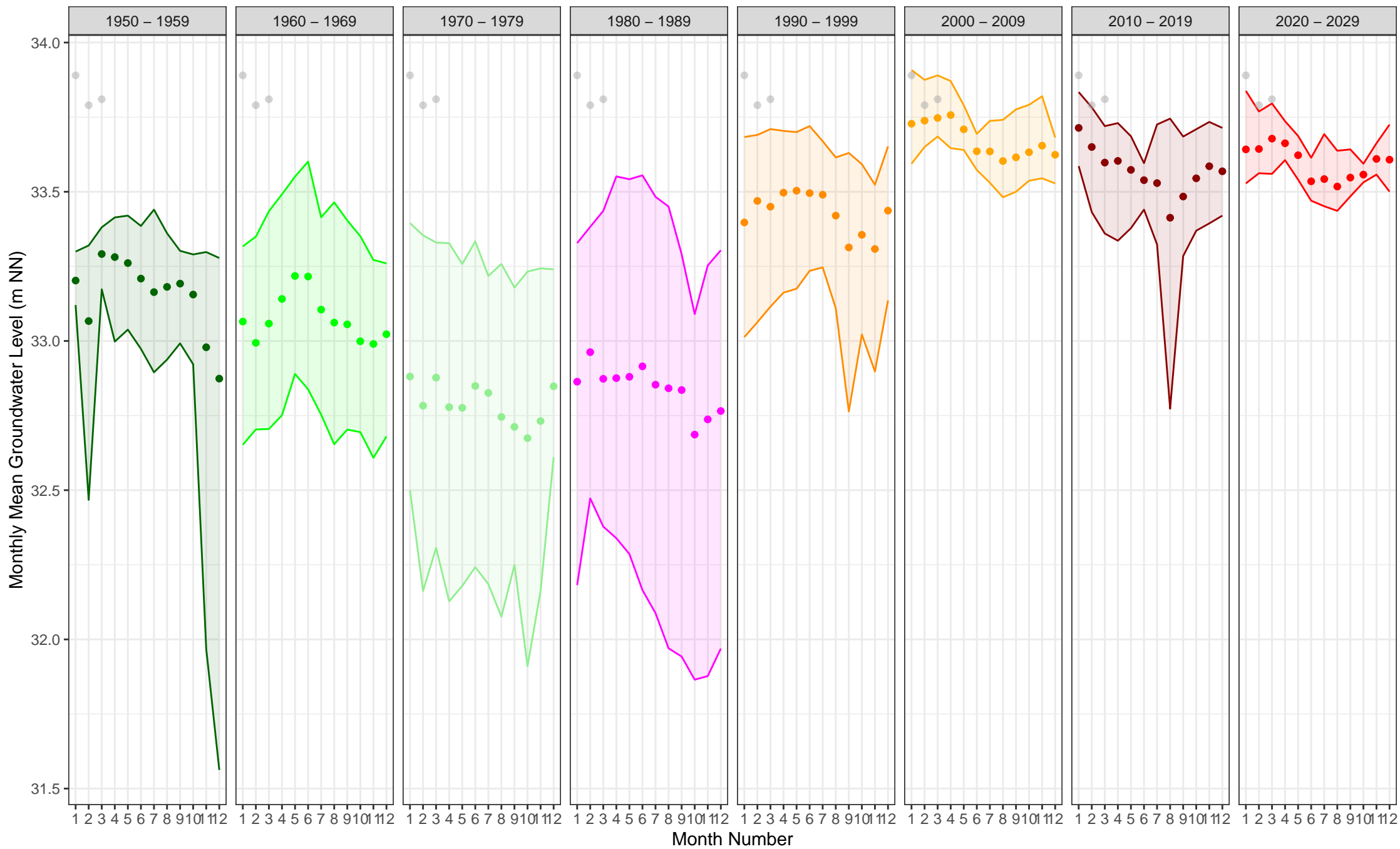
5472 (Lichtenberg, Hauptgrundwasserleiter (GWL 1.3 + 2), gok: 35.8 m, fok-fuk: 18.0–19.9 m)



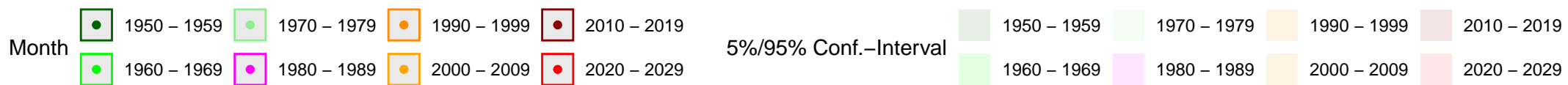
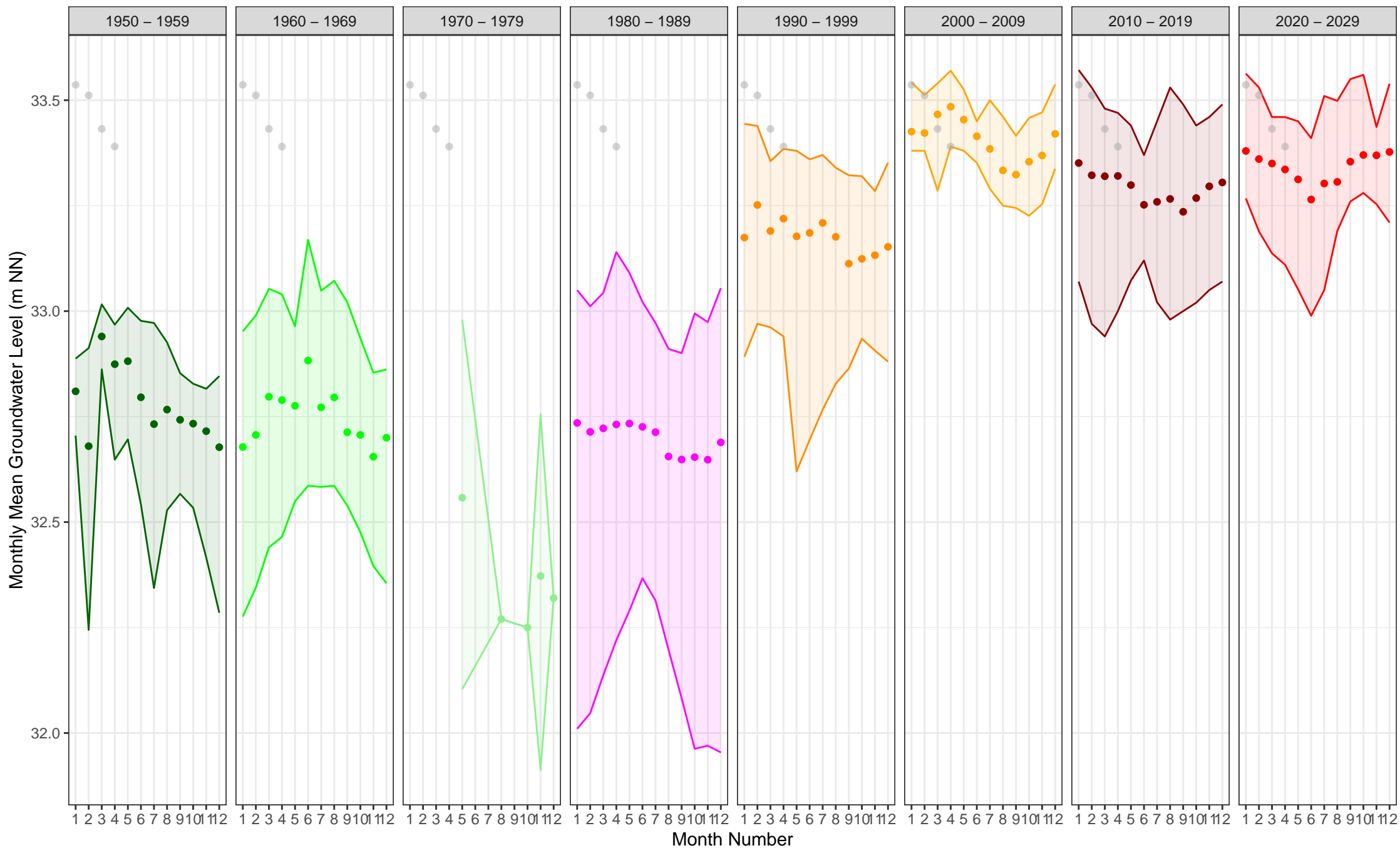
5473 (Lichtenberg, Hauptgrundwasserleiter (GWL 1.3 + 2), gok: 36.0 m, fok-fuk: 10.0–11.9 m)



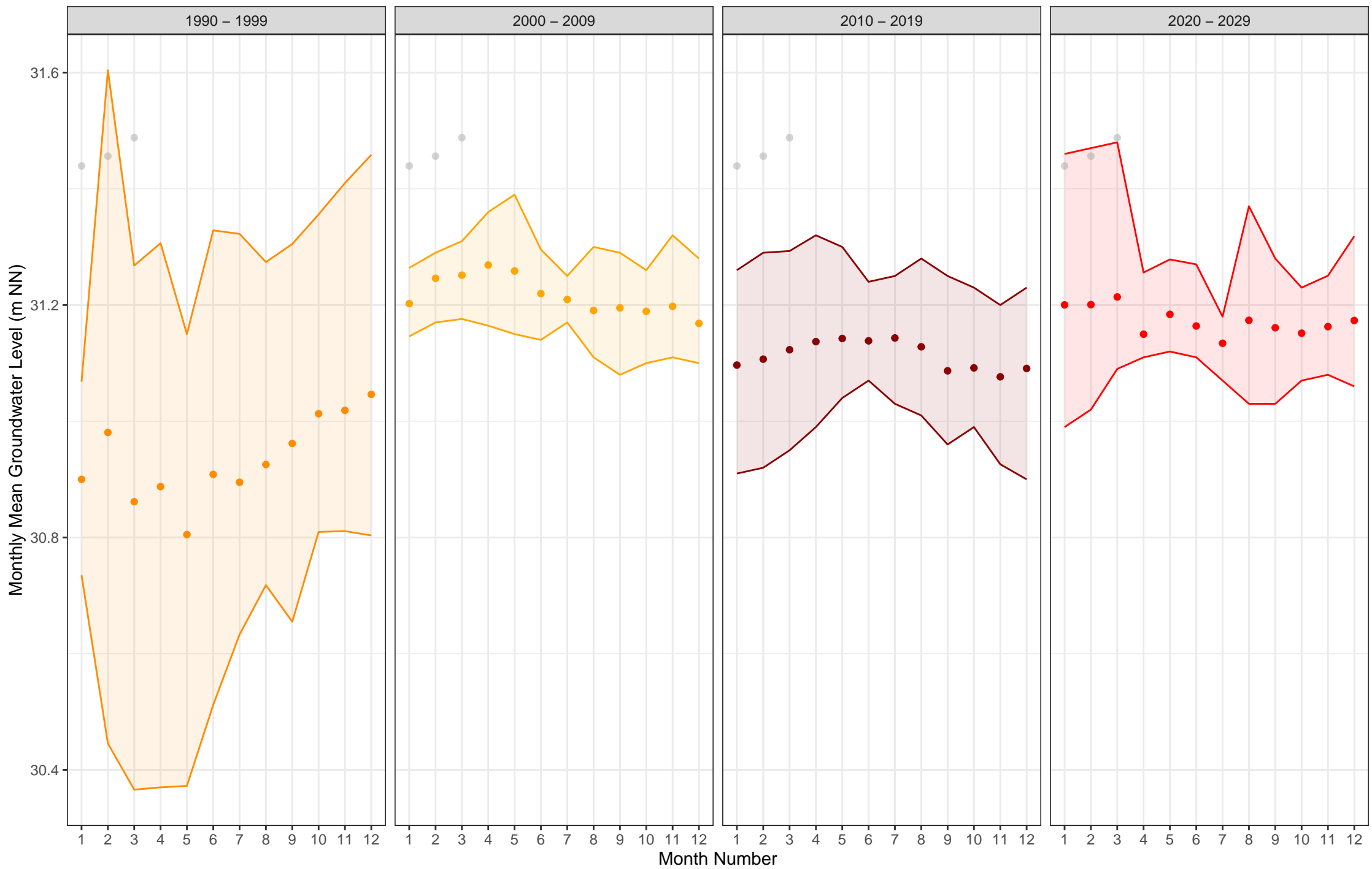
5475 (Lichtenberg, Hauptgrundwasserleiter (GWL 1.3 + 2), gok: 35.5 m, fok-fuk: 7.7–8.7 m)



5476 (Friedrichshain–Kreuzberg, Hauptgrundwasserleiter (GWL 1.3 + 2), gok: 35.8 m, fok–fuk: 10.0–11.9 m)



5573 (Treptow–Köpenick, Hauptgrundwasserleiter (GWL 1.3 + 2), gok: 34.7 m, fok–fuk: 6.0–8.0 m)



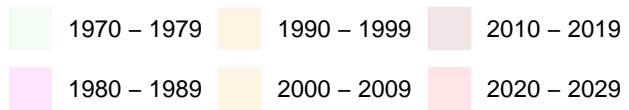
5%/95% Conf.-Interval    1990 – 1999    2000 – 2009    2010 – 2019    2020 – 2029    Month    1990 – 1999    2000 – 2009    2010 – 2019    2020 – 2029



5581 (Marzahn–Hellersdorf, Elsterzeitl. GW–Leiter (GWL 3), gok: 45.2 m, fok–fuk: 75.5–79.5 m)



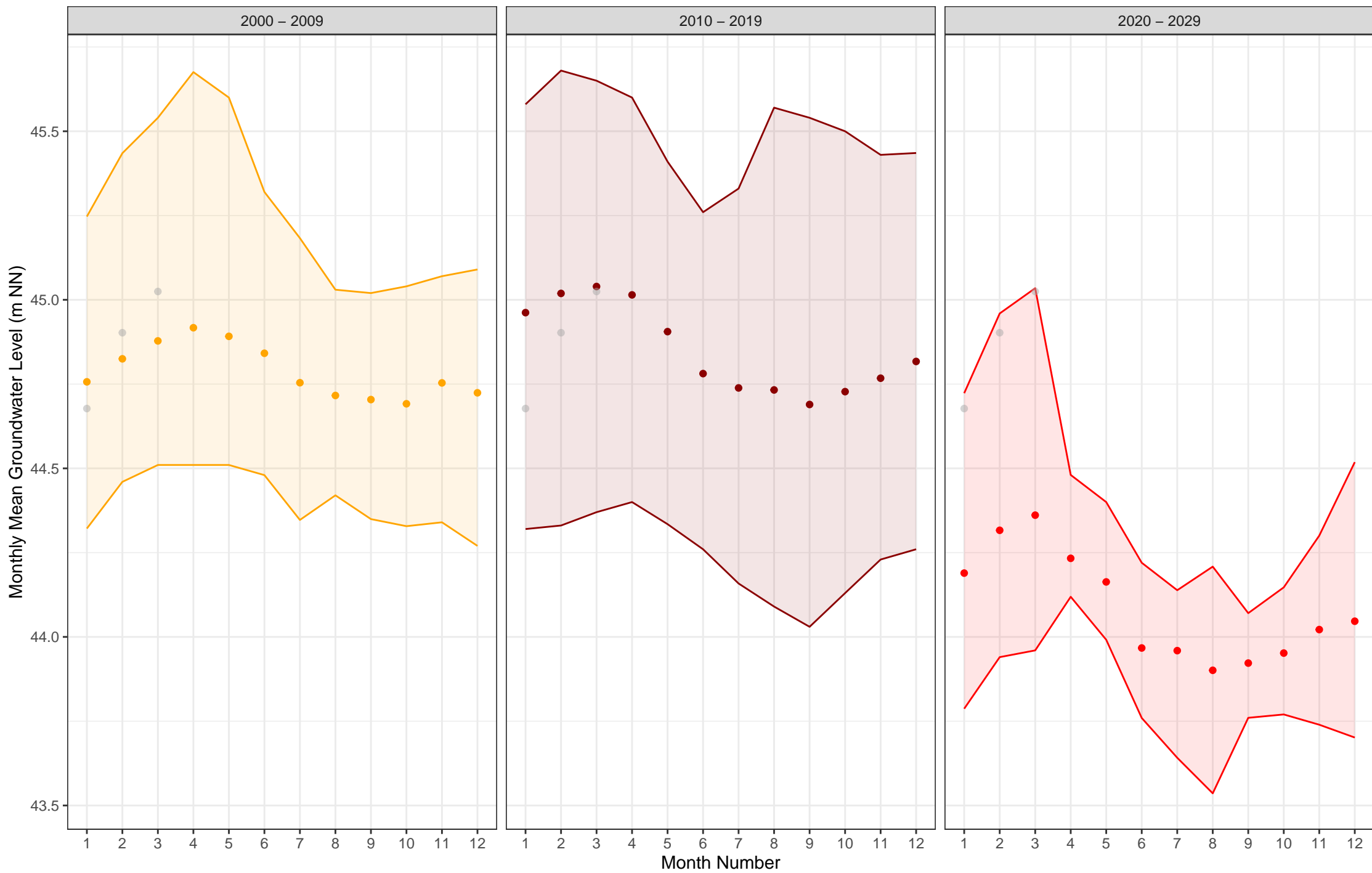
5%/95% Conf.–Interval



Month

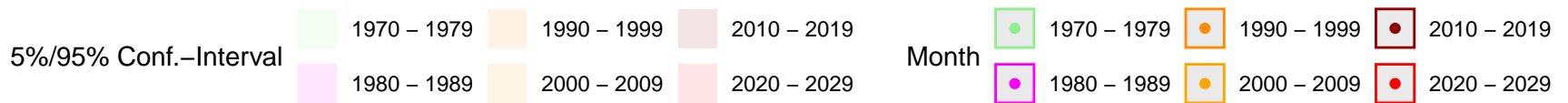
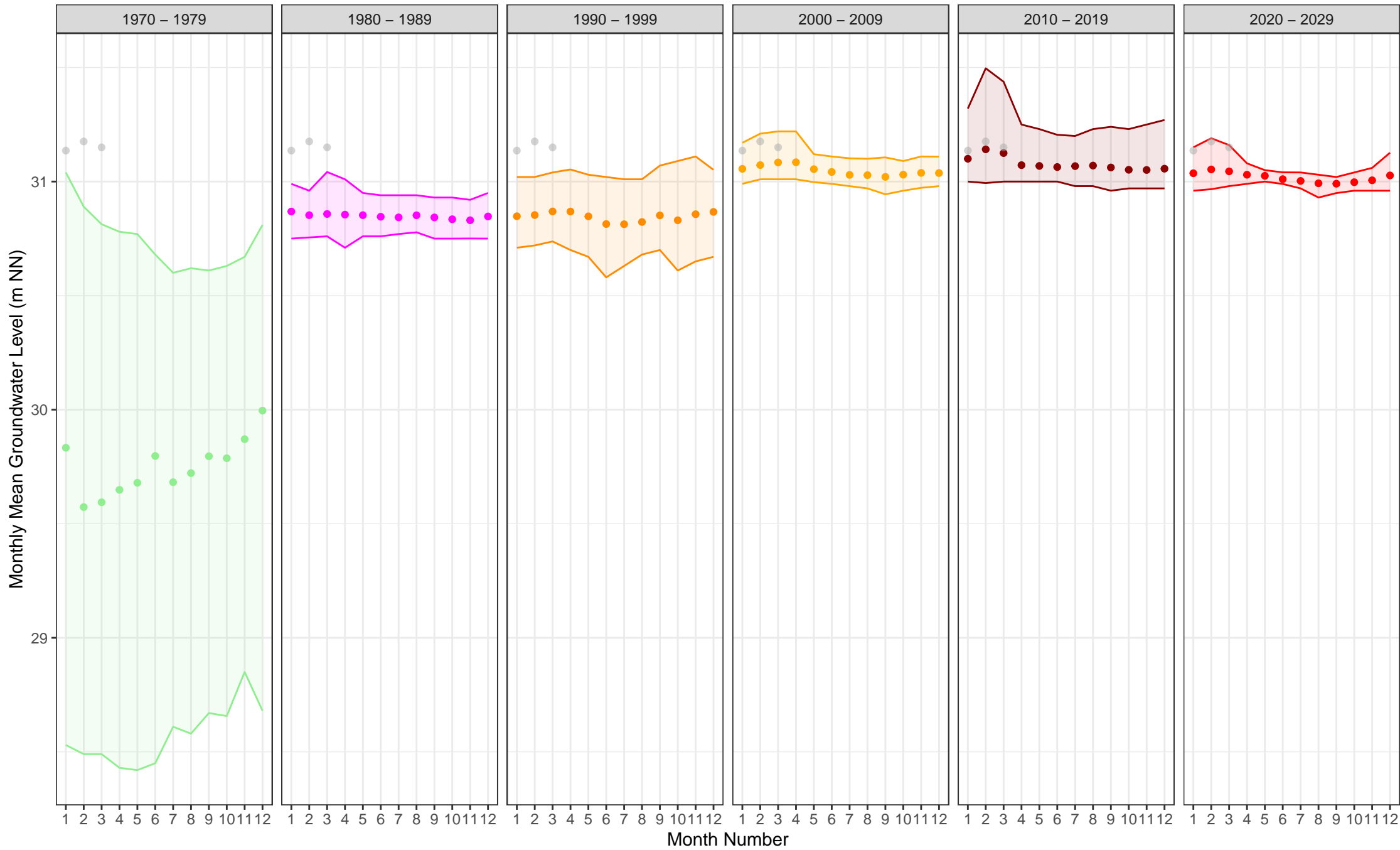


5600 (Marzahn–Hellersdorf, Hauptgrundwasserleiter (GWL 1.3 + 2), gok: 50.8 m, fok–fuk: 27.0–29.0 m)

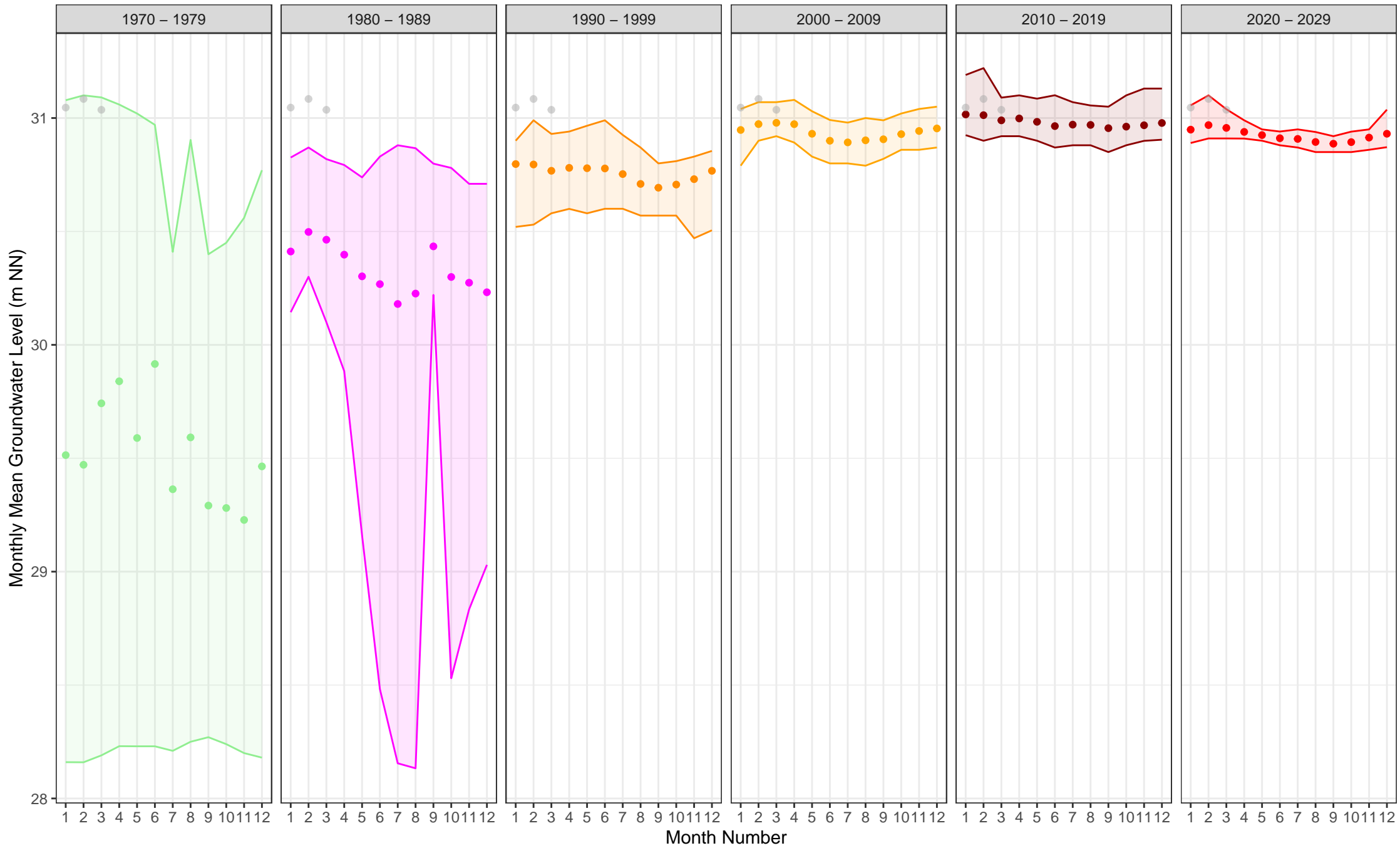


Month ● 2000 – 2009 ● 2010 – 2019 ● 2020 – 2029    5%/95% Conf.–Interval  2000 – 2009  2010 – 2019  2020 – 2029

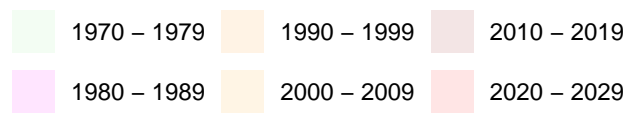
6004 (Mitte, Hauptgrundwasserleiter (GWL 1.3 + 2), gok: 34.8 m, fok-fuk: 30.5–40.5 m)



6007 (Mitte, Tertiäre GW-Leiter (GWL 4), gok: 35.4 m, fok-fuk: 64.8–129.8 m)



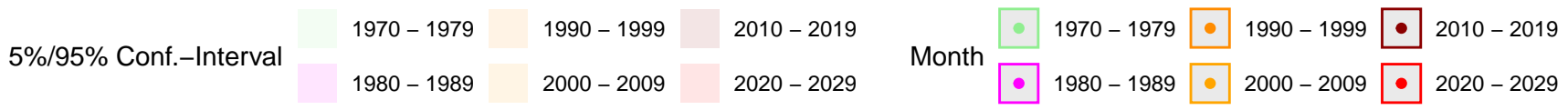
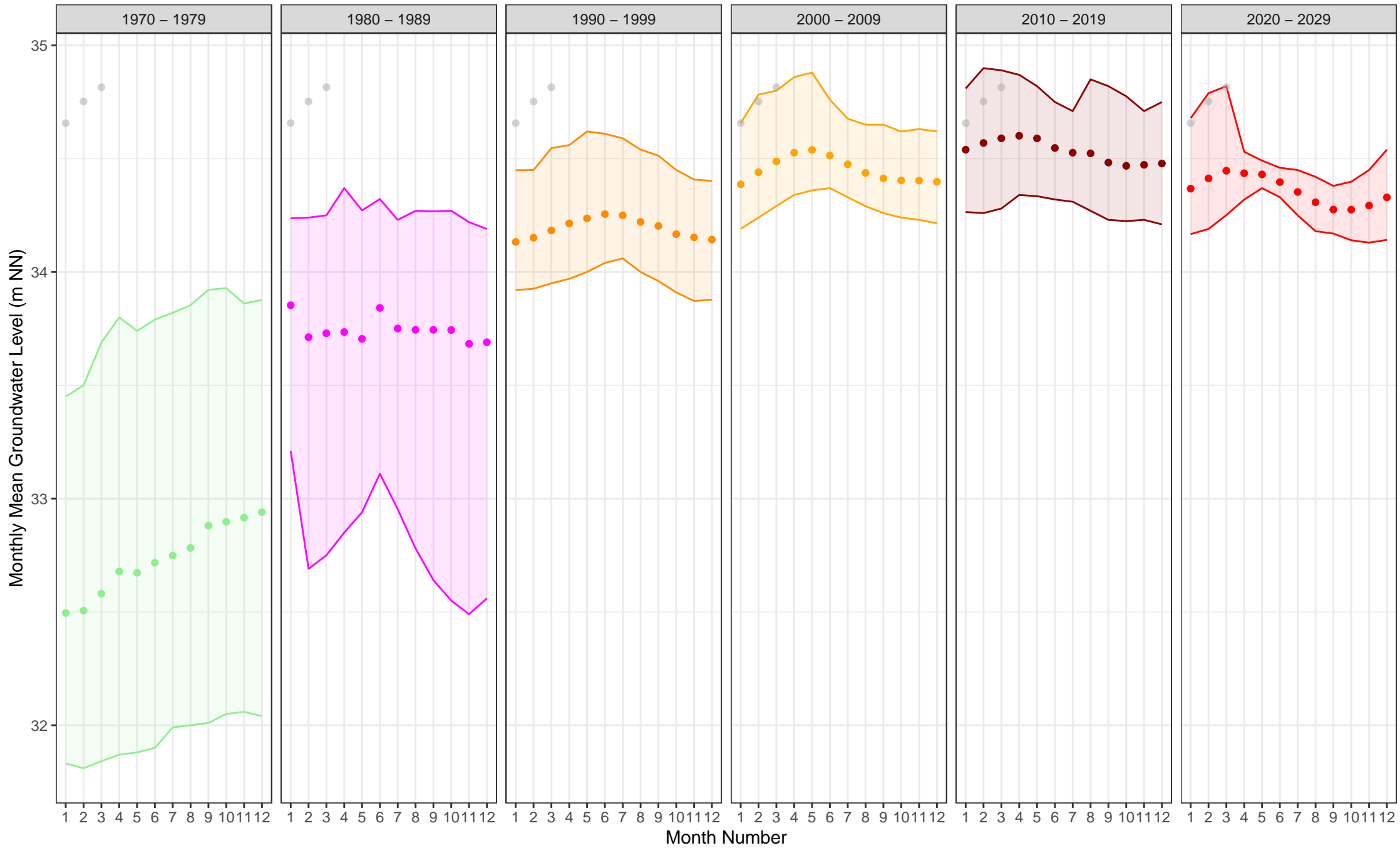
5%/95% Conf.-Interval



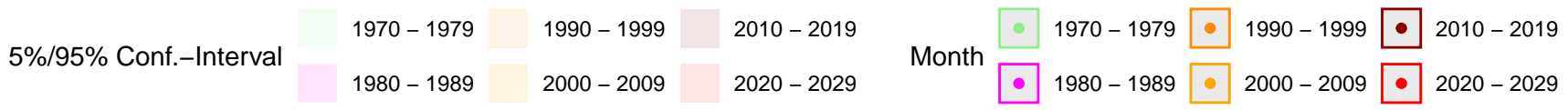
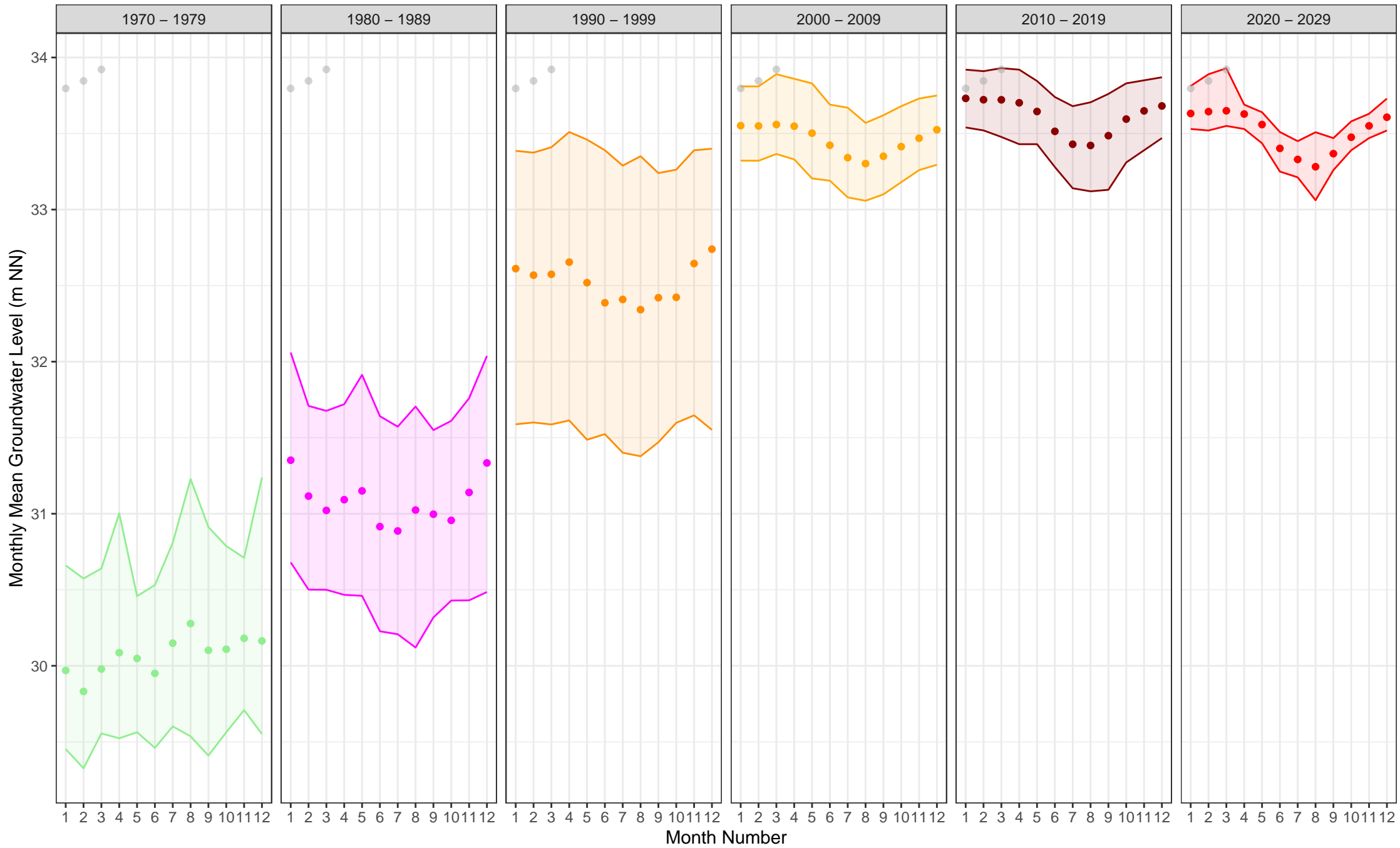
Month



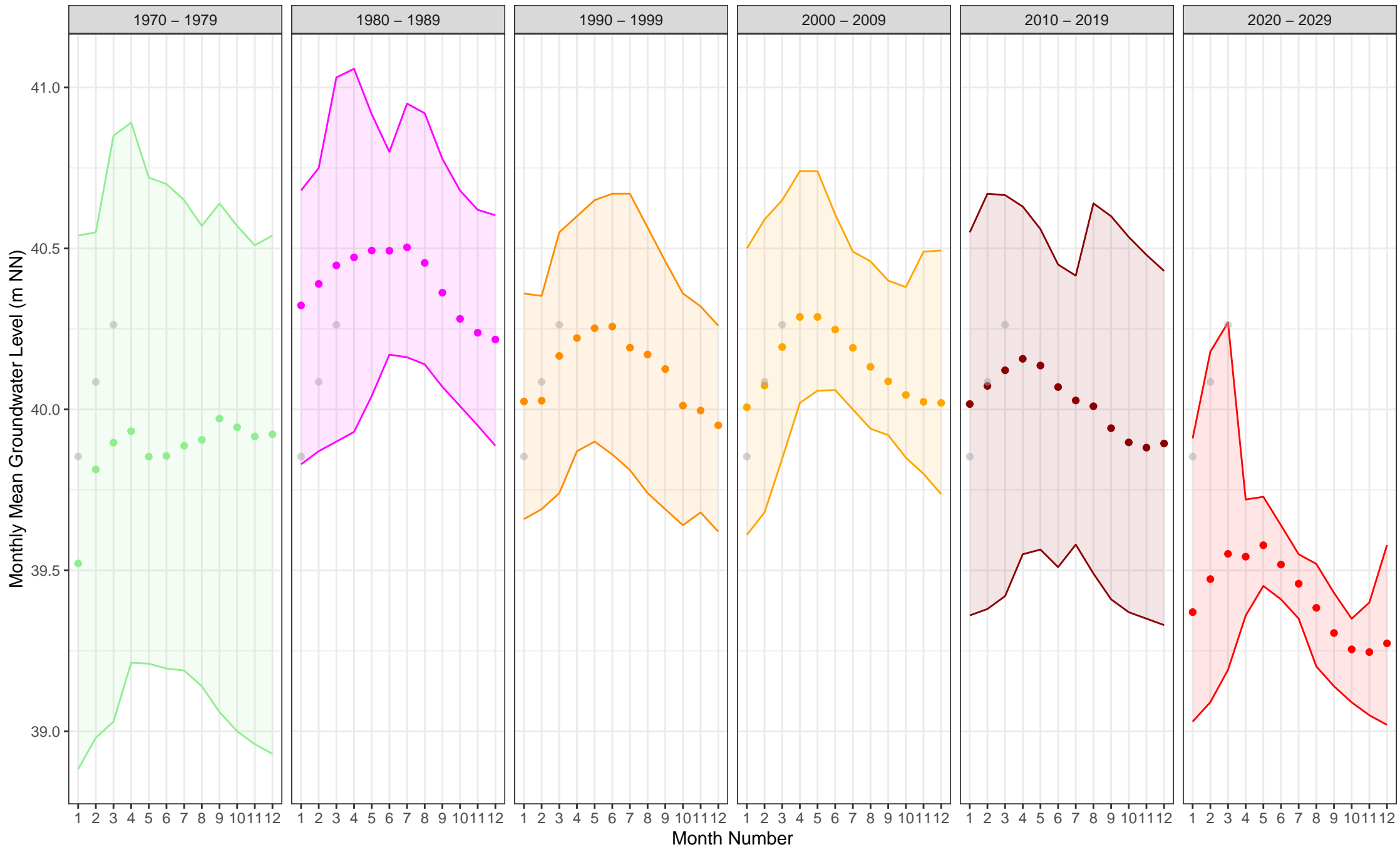
6010 (Mitte, Hauptgrundwasserleiter (GWL 1.3 + 2), gok: 38.1 m, fok-fuk: 6.1–22.2 m)



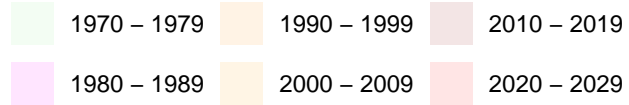
6011 (Mitte, Tertiäre GW-Leiter (GWL 4), gok: 38.2 m, fok-fuk: 59.2–133.0 m)



6012 (Mitte, Hauptgrundwasserleiter (GWL 1.3 + 2), gok: 43.0 m, fok-fuk: 40.2–48.2 m)



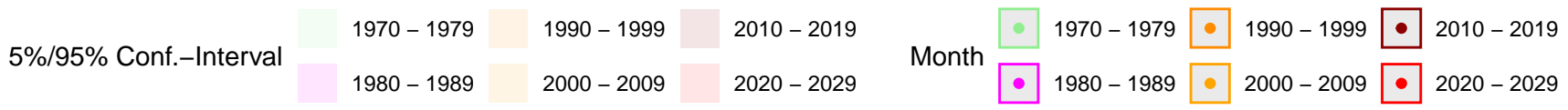
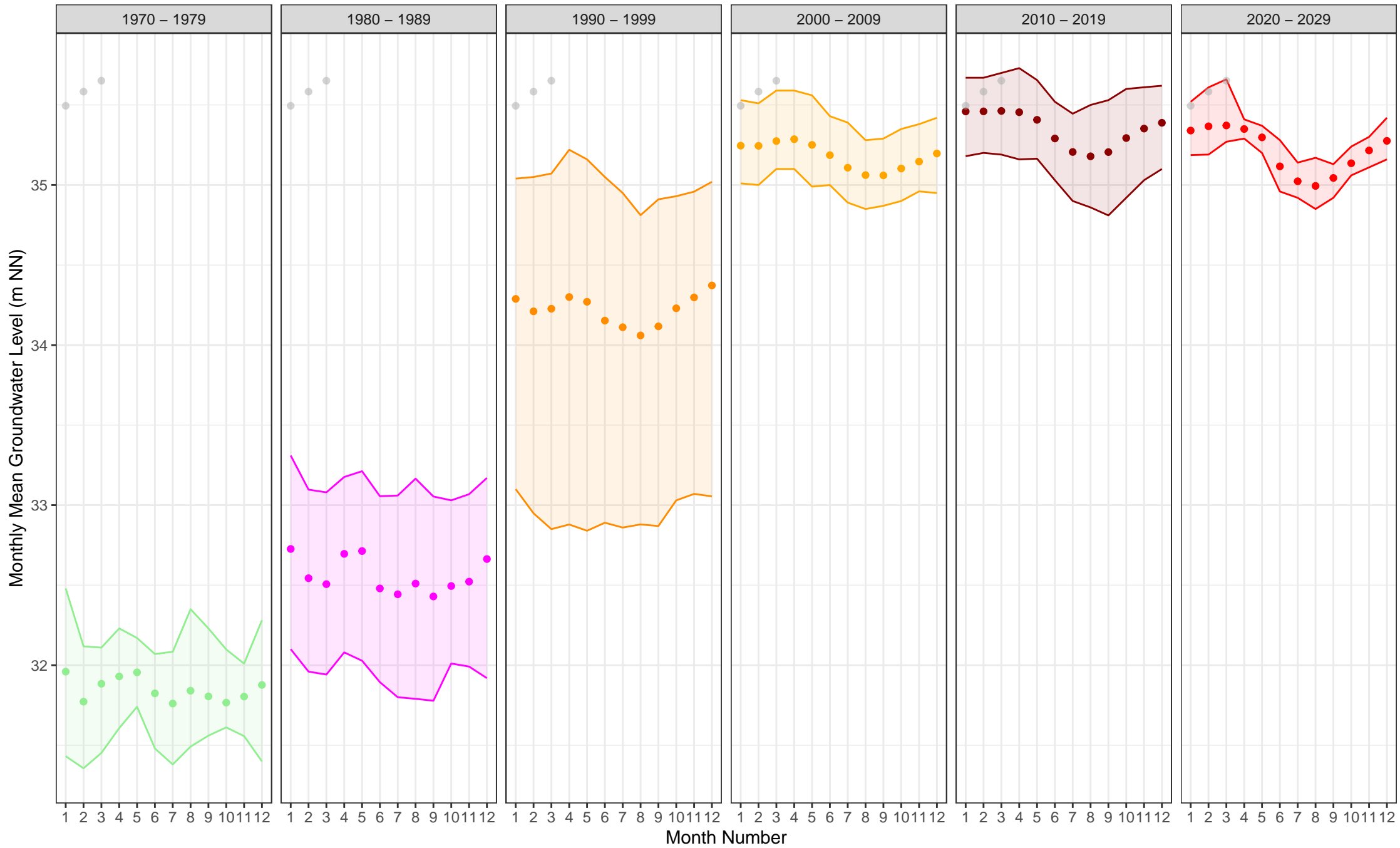
5%/95% Conf.-Interval



Month

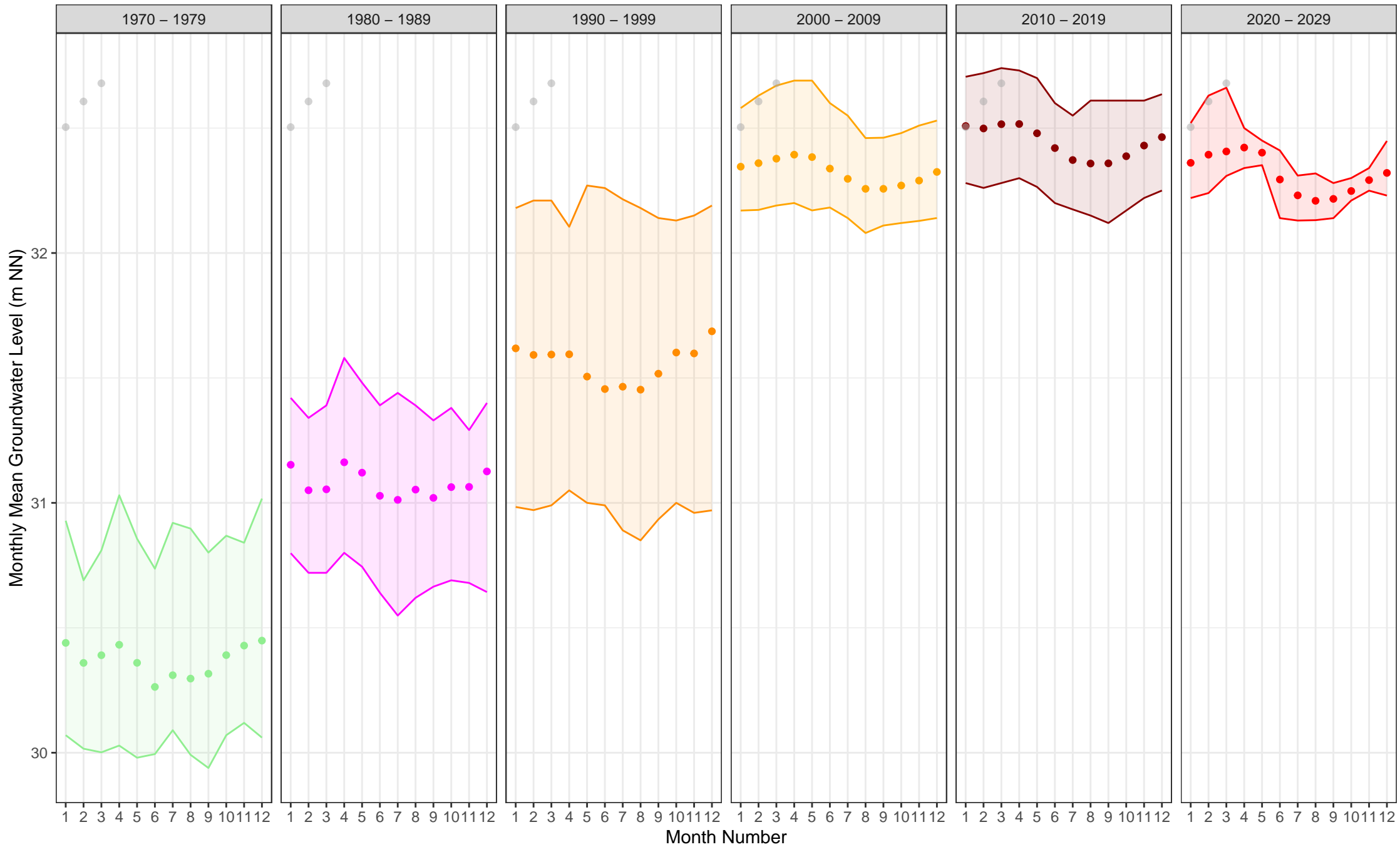


6013 (Mitte, Tertiäre GW-Leiter (GWL 4), gok: 43.0 m, fok-fuk: 73.1–132.2 m)





6014 (Mitte, Hauptgrundwasserleiter (GWL 1.3 + 2), gok: 37.7 m, fok-fuk: 10.1–42.2 m)



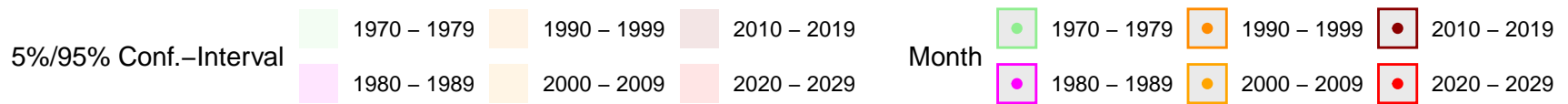
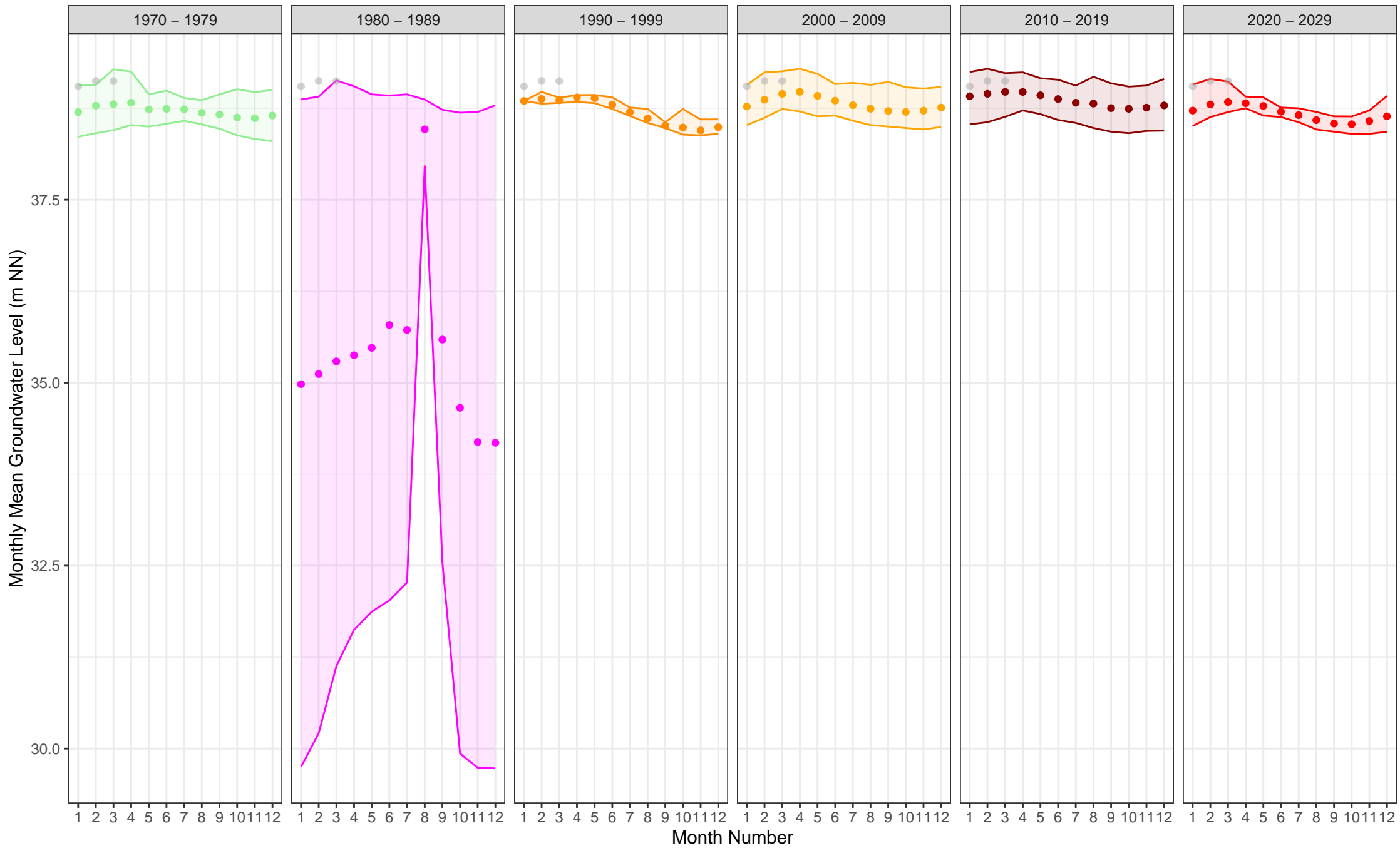
5%/95% Conf.-Interval



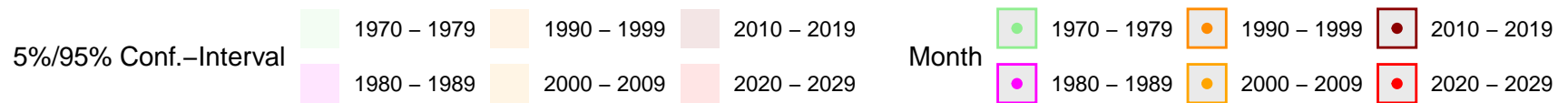
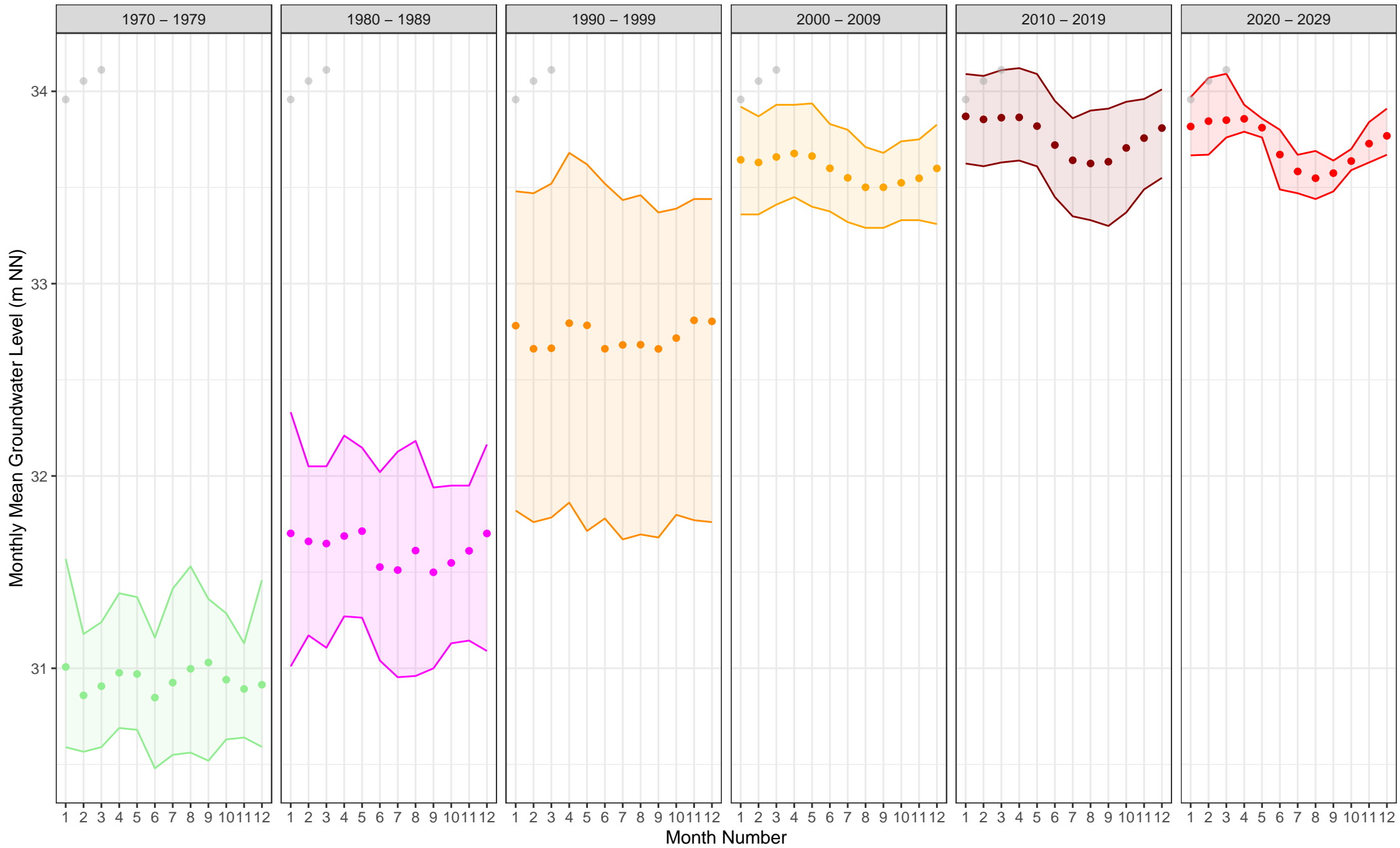
Month



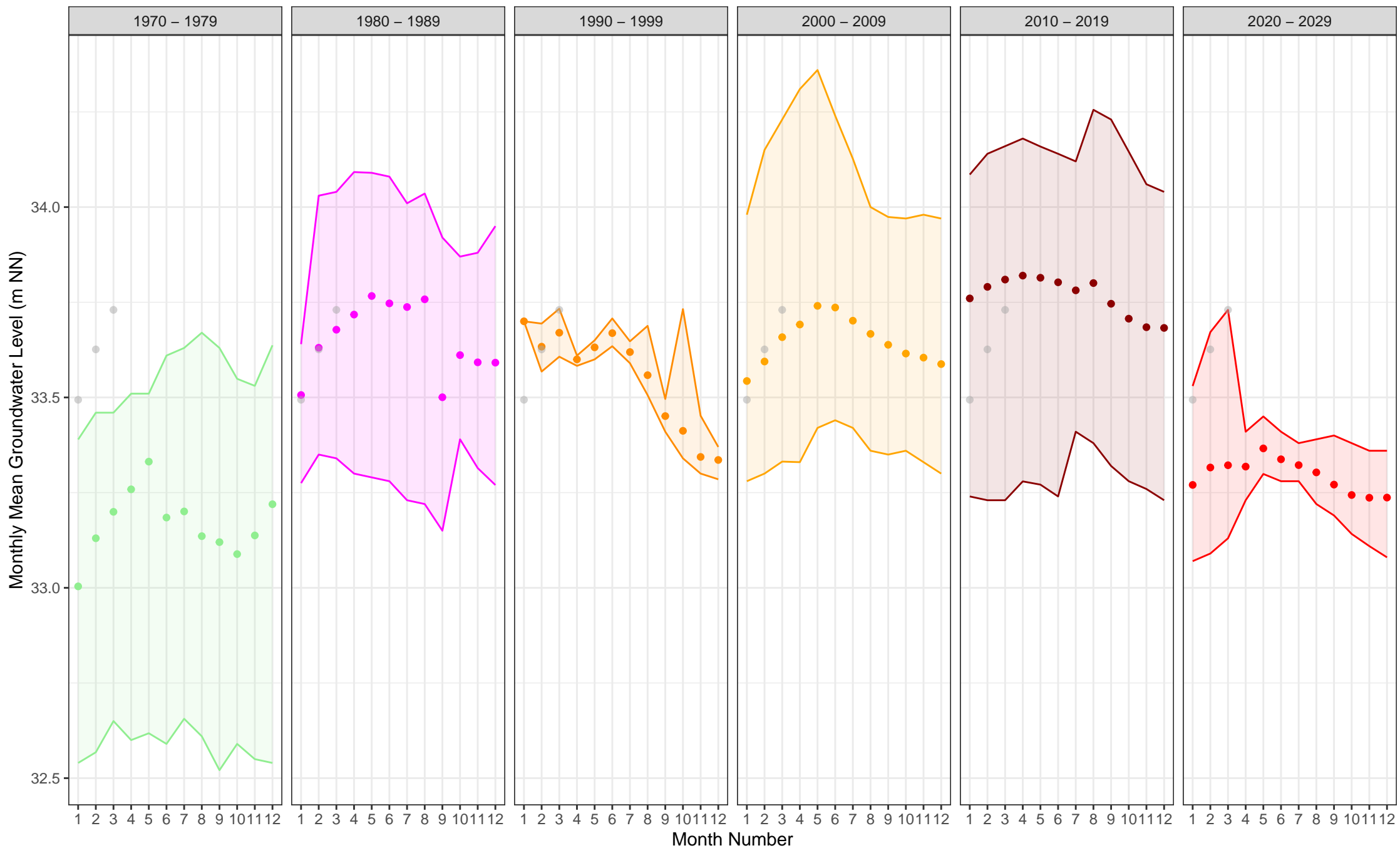
6016 (Reinickendorf, Hauptgrundwasserleiter (GWL 1.3 + 2), gok: 40.8 m, fok-fuk: 11.2–26.2 m)



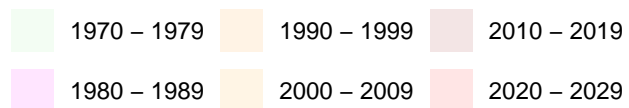
6017 (Reinickendorf, Tertiäre GW-Leiter (GWL 4), gok: 40.8 m, fok-fuk: 103.5–137.6 m)



6020 (Reinickendorf, Hauptgrundwasserleiter (GWL 1.3 + 2), gok: 37.3 m, fok-fuk: 5.0–11.0 m)



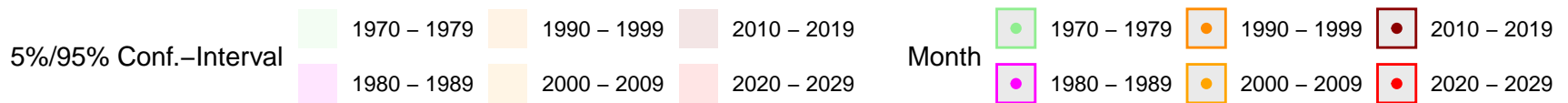
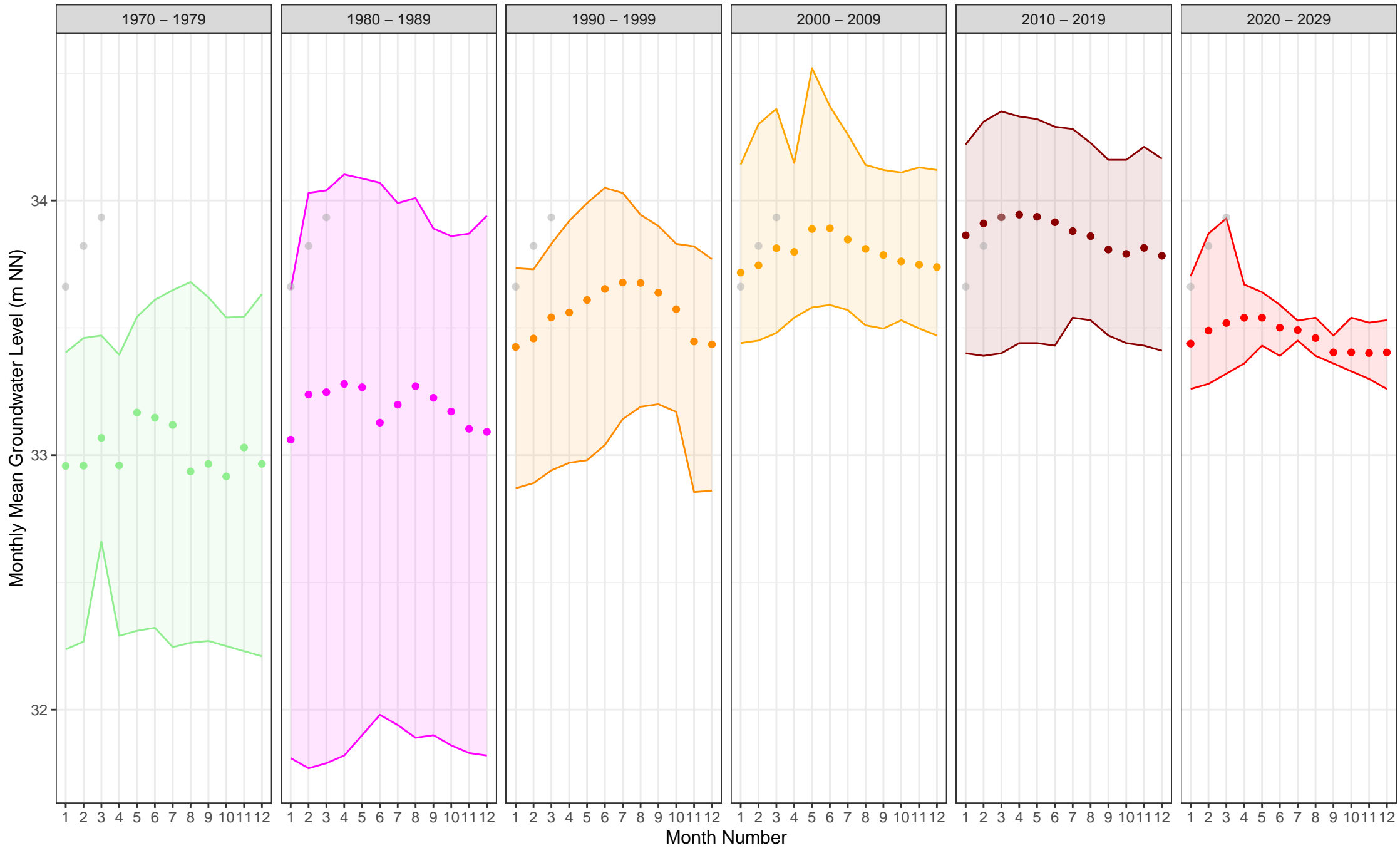
5%/95% Conf.-Interval



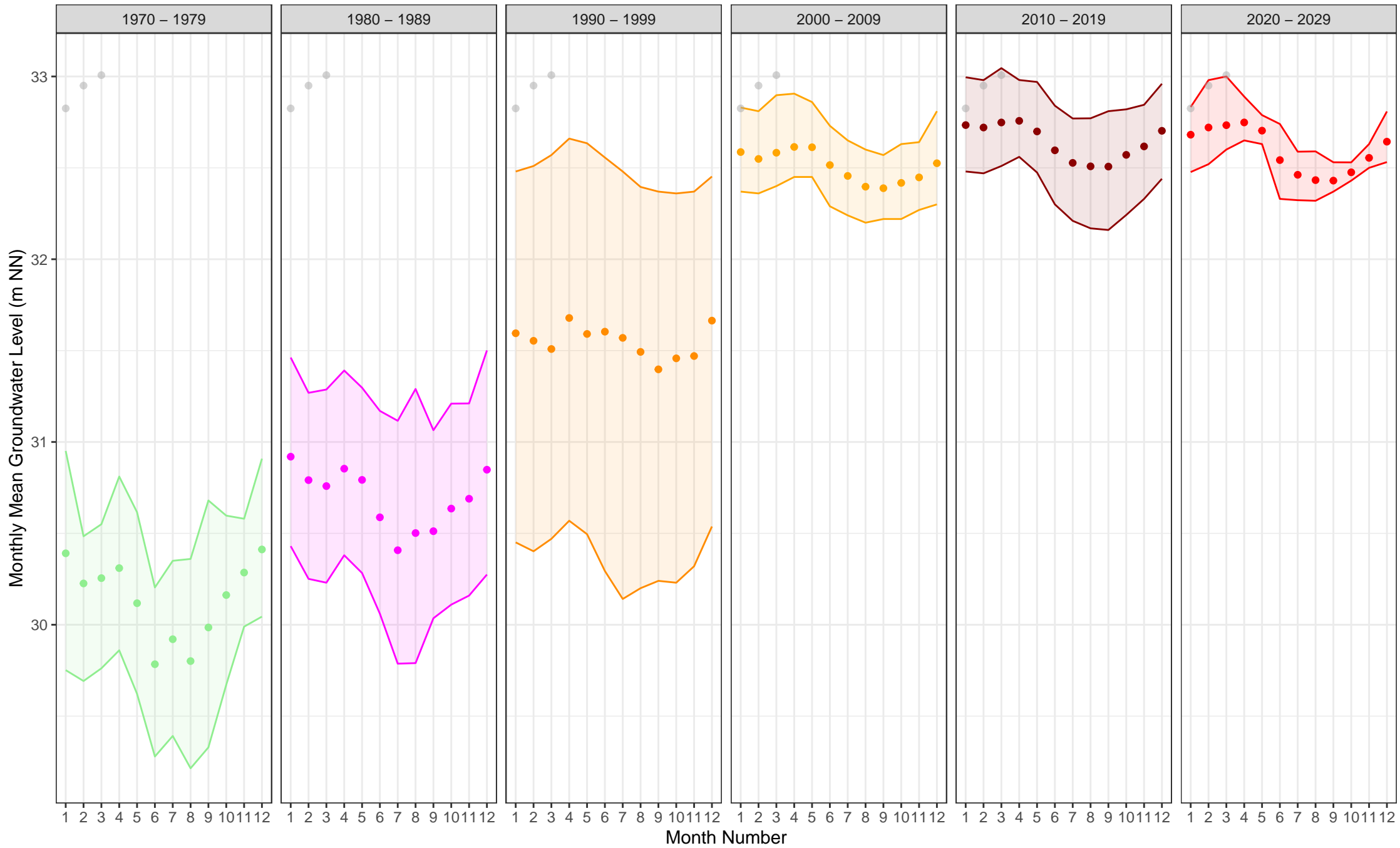
Month



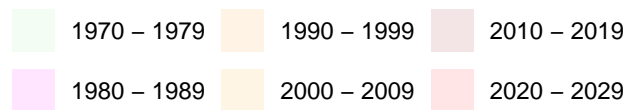
6021 (Reinickendorf, Hauptgrundwasserleiter (GWL 1.3 + 2), gok: 37.4 m, fok-fuk: 13.8–25.8 m)



6022 (Reinickendorf, Tertiäre GW-Leiter (GWL 4), gok: 37.3 m, fok-fuk: 61.5–136.9 m)



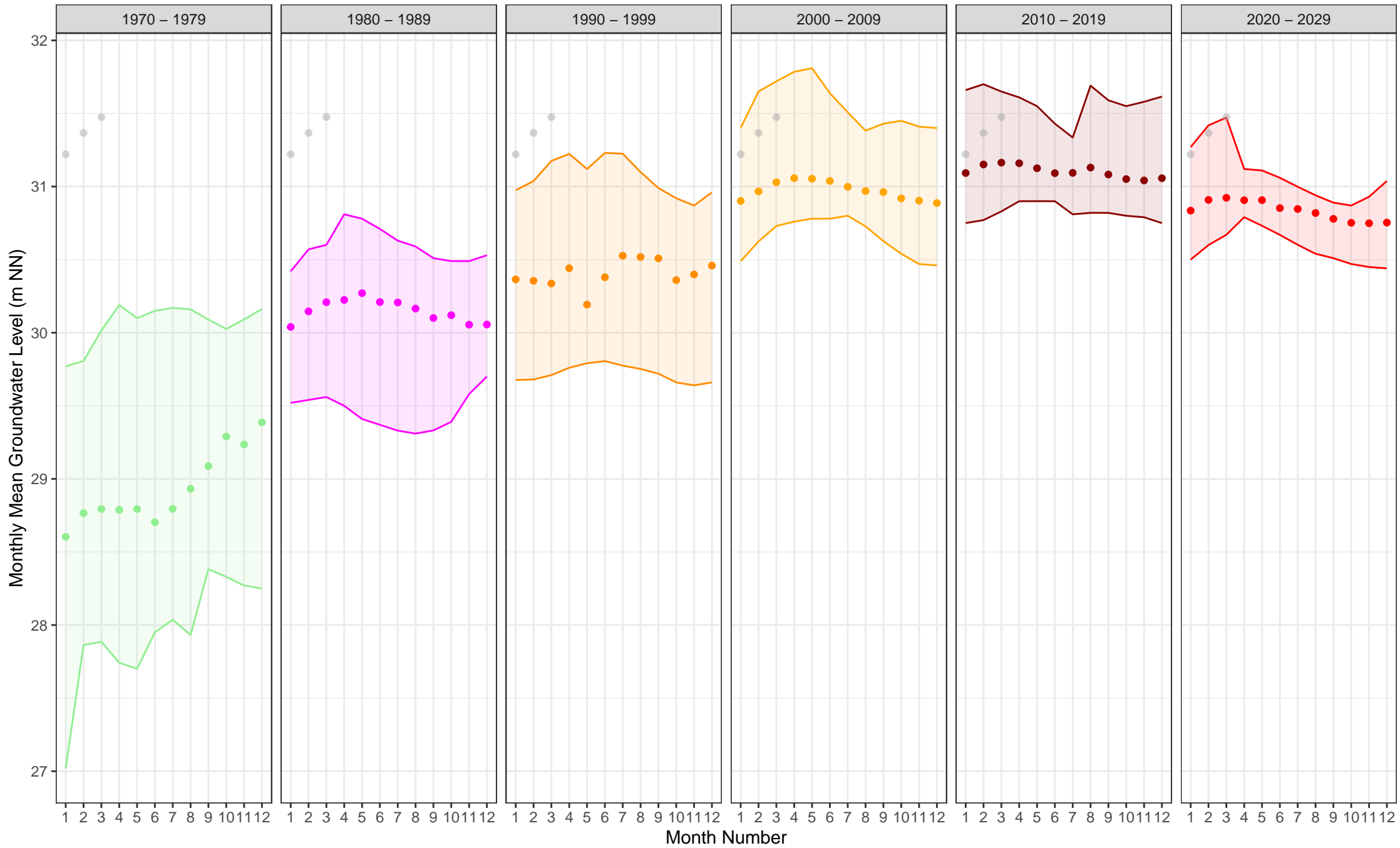
5%/95% Conf.-Interval



Month



6023 (Reinickendorf, Hauptgrundwasserleiter (GWL 1.3 + 2), gok: 36.8 m, fok-fuk: 19.4-30.3 m)



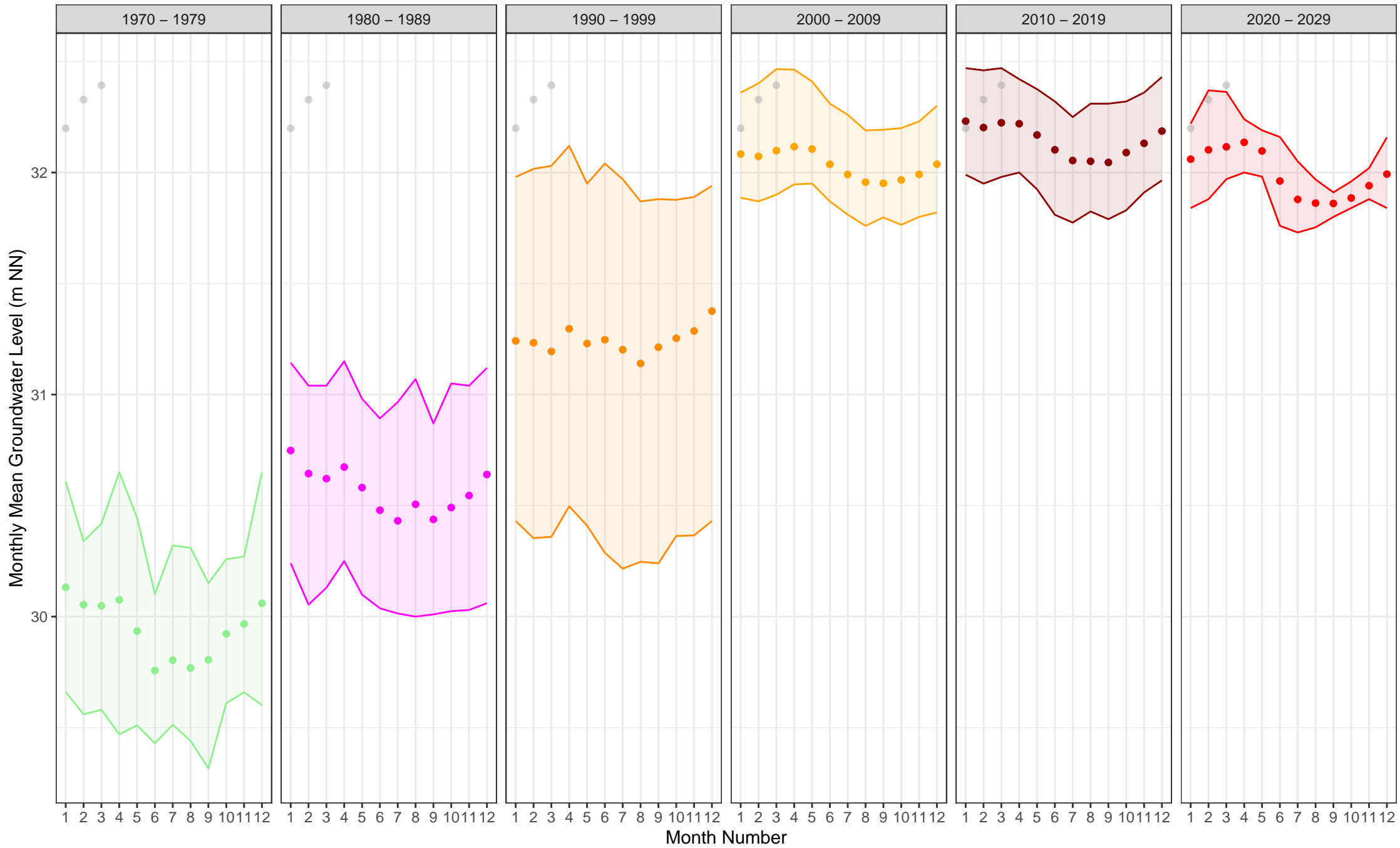
5%/95% Conf.-Interval

<span style="display: inline-block; width: 15px; height: 15px; background-color: #d9ead3; border: 1px solid #ccc; margin-right: 5px;"></span> 1970 - 1979	<span style="display: inline-block; width: 15px; height: 15px; background-color: #fce4d6; border: 1px solid #ccc; margin-right: 5px;"></span> 1980 - 1989	<span style="display: inline-block; width: 15px; height: 15px; background-color: #fff2cc; border: 1px solid #ccc; margin-right: 5px;"></span> 1990 - 1999	<span style="display: inline-block; width: 15px; height: 15px; background-color: #fff2cc; border: 1px solid #ccc; margin-right: 5px;"></span> 2000 - 2009	<span style="display: inline-block; width: 15px; height: 15px; background-color: #d9ead3; border: 1px solid #ccc; margin-right: 5px;"></span> 2010 - 2019	<span style="display: inline-block; width: 15px; height: 15px; background-color: #f4cccc; border: 1px solid #ccc; margin-right: 5px;"></span> 2020 - 2029
---	---	---	---	---	---

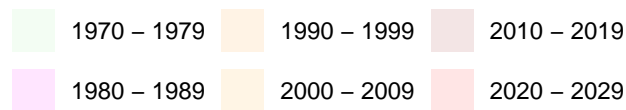
Month

<span style="display: inline-block; width: 15px; height: 15px; background-color: #d9ead3; border: 1px solid #ccc; border-radius: 50%; margin-right: 5px;"></span> 1970 - 1979	<span style="display: inline-block; width: 15px; height: 15px; background-color: #fce4d6; border: 1px solid #ccc; border-radius: 50%; margin-right: 5px;"></span> 1980 - 1989	<span style="display: inline-block; width: 15px; height: 15px; background-color: #fff2cc; border: 1px solid #ccc; border-radius: 50%; margin-right: 5px;"></span> 1990 - 1999	<span style="display: inline-block; width: 15px; height: 15px; background-color: #fff2cc; border: 1px solid #ccc; border-radius: 50%; margin-right: 5px;"></span> 2000 - 2009	<span style="display: inline-block; width: 15px; height: 15px; background-color: #d9ead3; border: 1px solid #ccc; border-radius: 50%; margin-right: 5px;"></span> 2010 - 2019	<span style="display: inline-block; width: 15px; height: 15px; background-color: #f4cccc; border: 1px solid #ccc; border-radius: 50%; margin-right: 5px;"></span> 2020 - 2029
---	---	---	---	---	---

6024 (Reinickendorf, Tertiäre GW-Leiter (GWL 4), gok: 36.8 m, fok-fuk: 62.8–142.8 m)



5%/95% Conf.-Interval

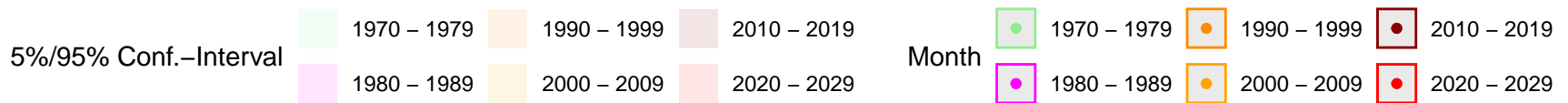
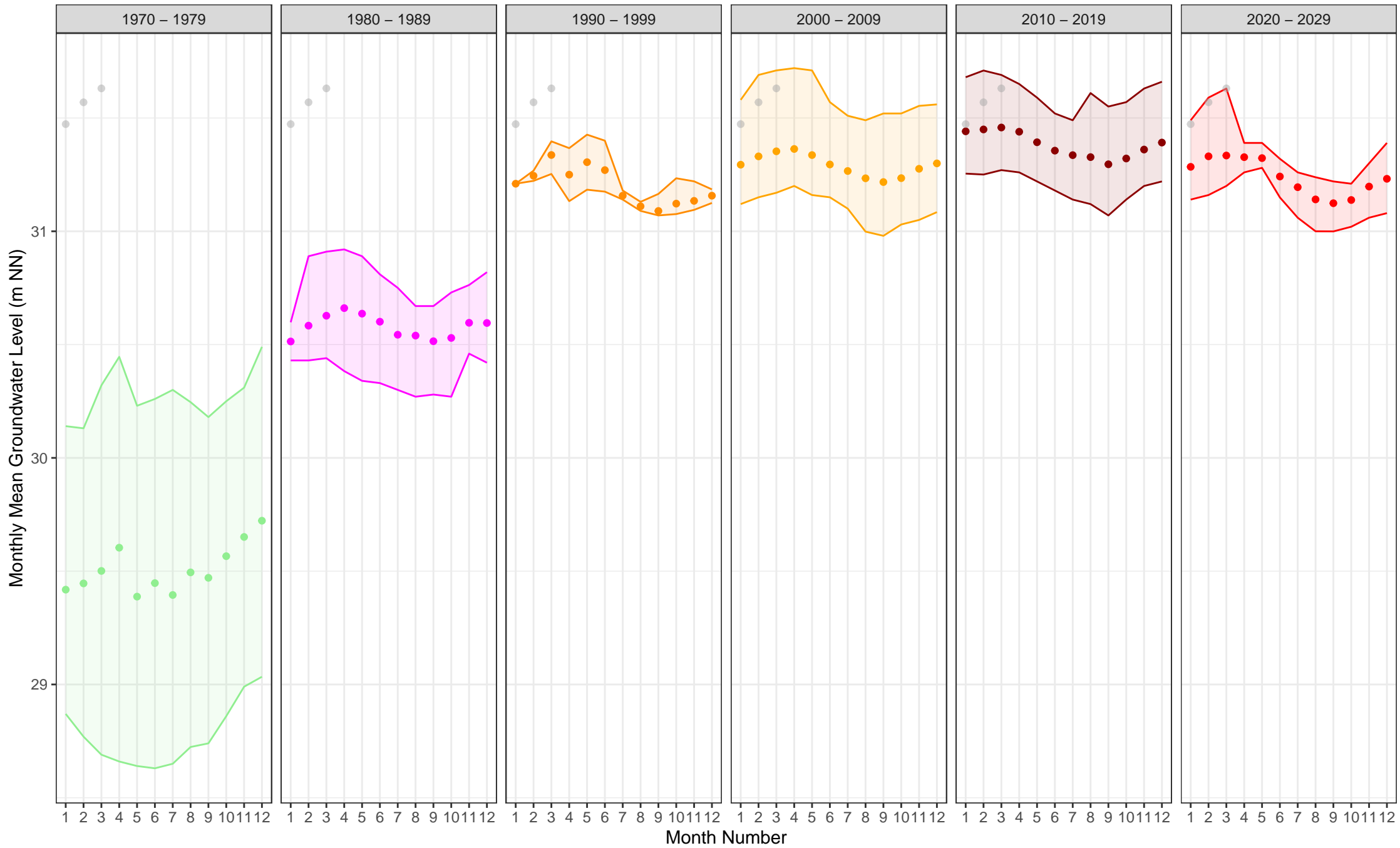


Month

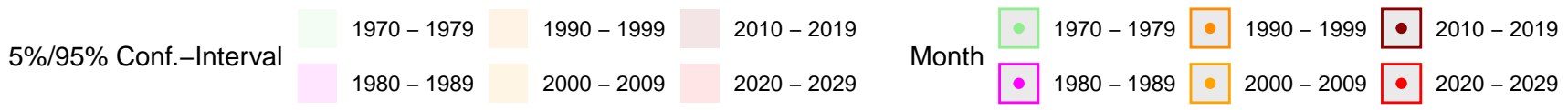
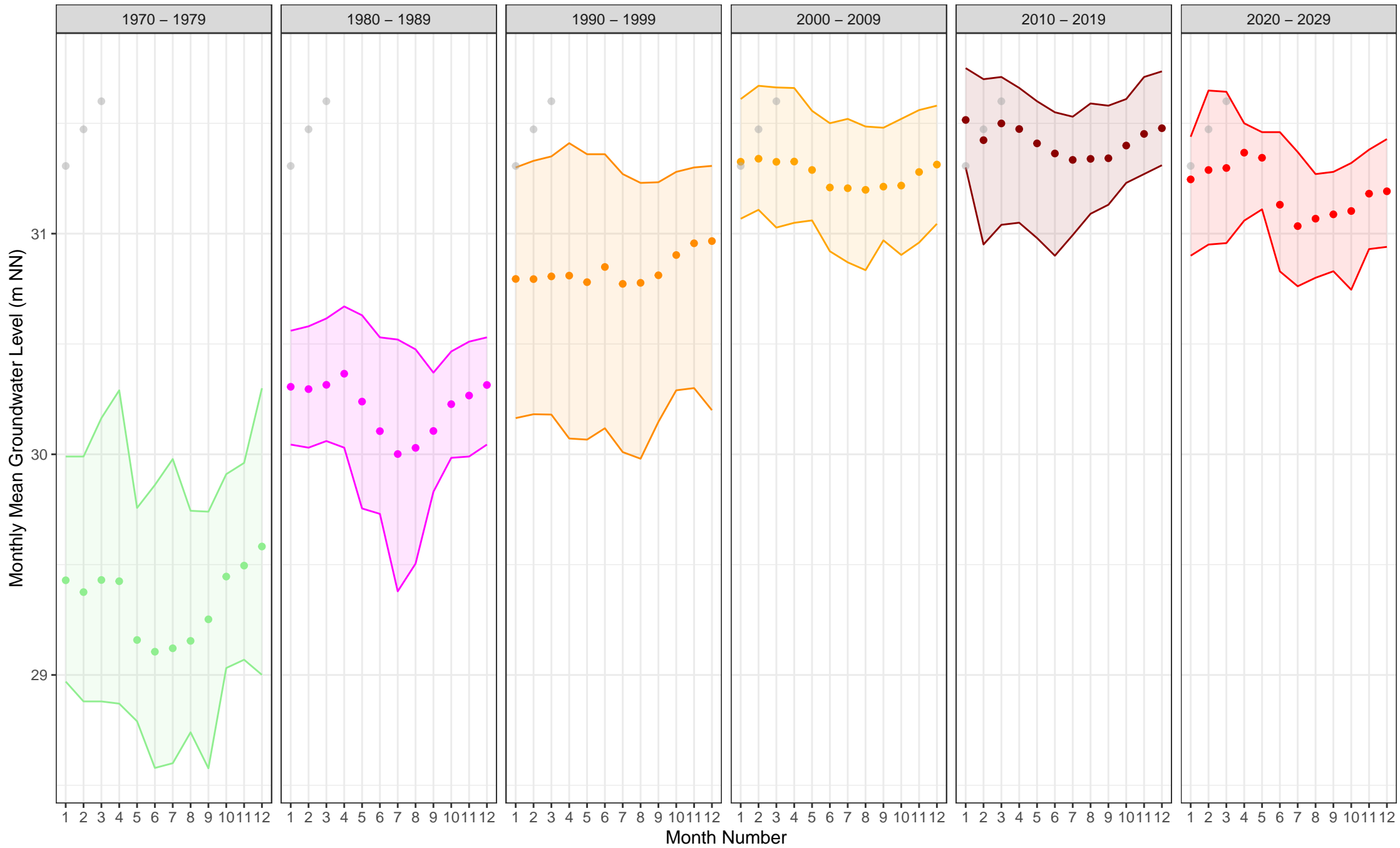




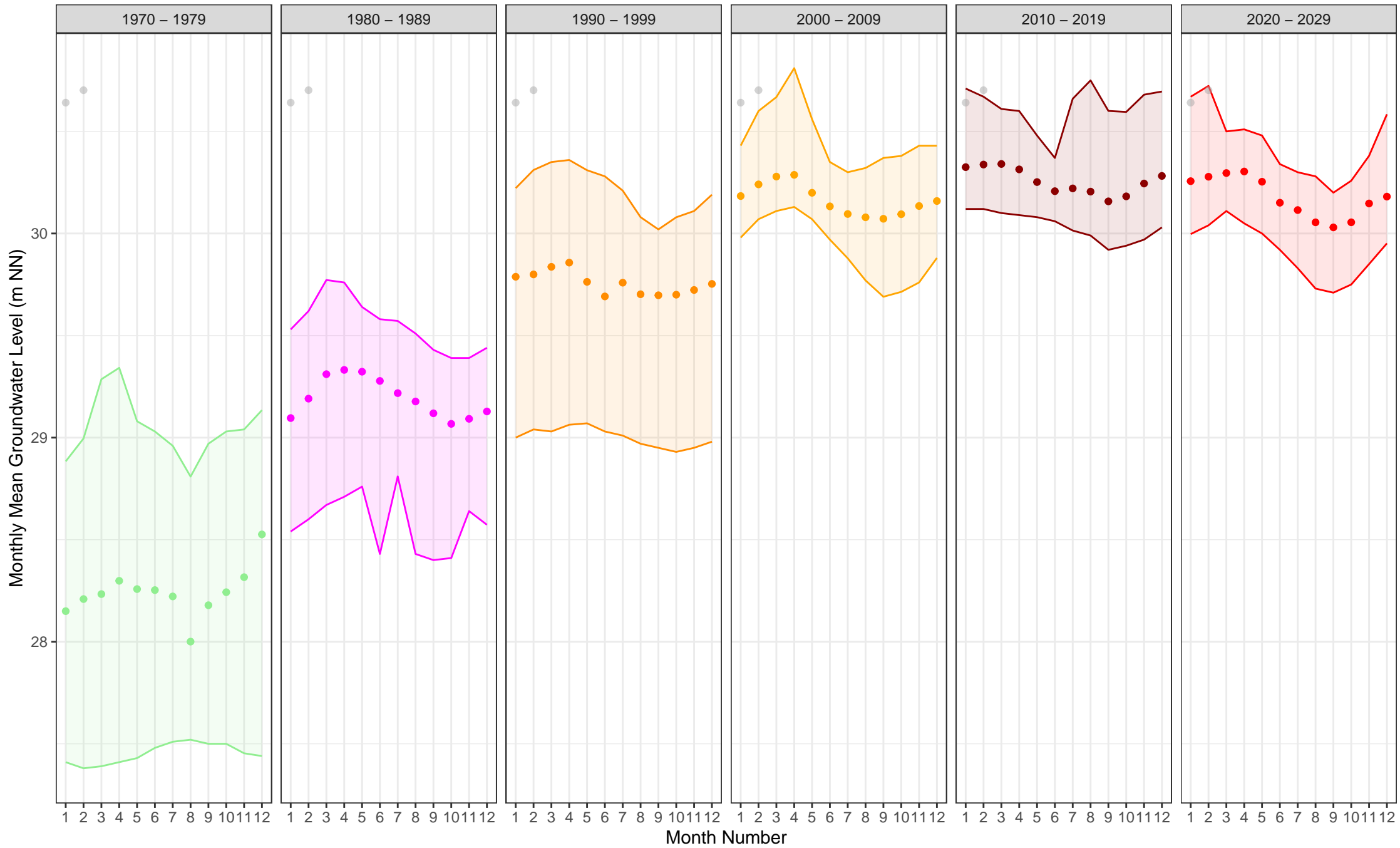
6025 (Mitte, Hauptgrundwasserleiter (GWL 1.3 + 2), gok: 36.1 m, fok-fuk: 41.4–49.4 m)



6026 (Mitte, Tertiäre GW-Leiter (GWL 4), gok: 36.1 m, fok-fuk: 59.3–138.6 m)



6027 (Reinickendorf, Hauptgrundwasserleiter (GWL 1.3 + 2), gok: 32.5 m, fok-fuk: 41.5-53.3 m)



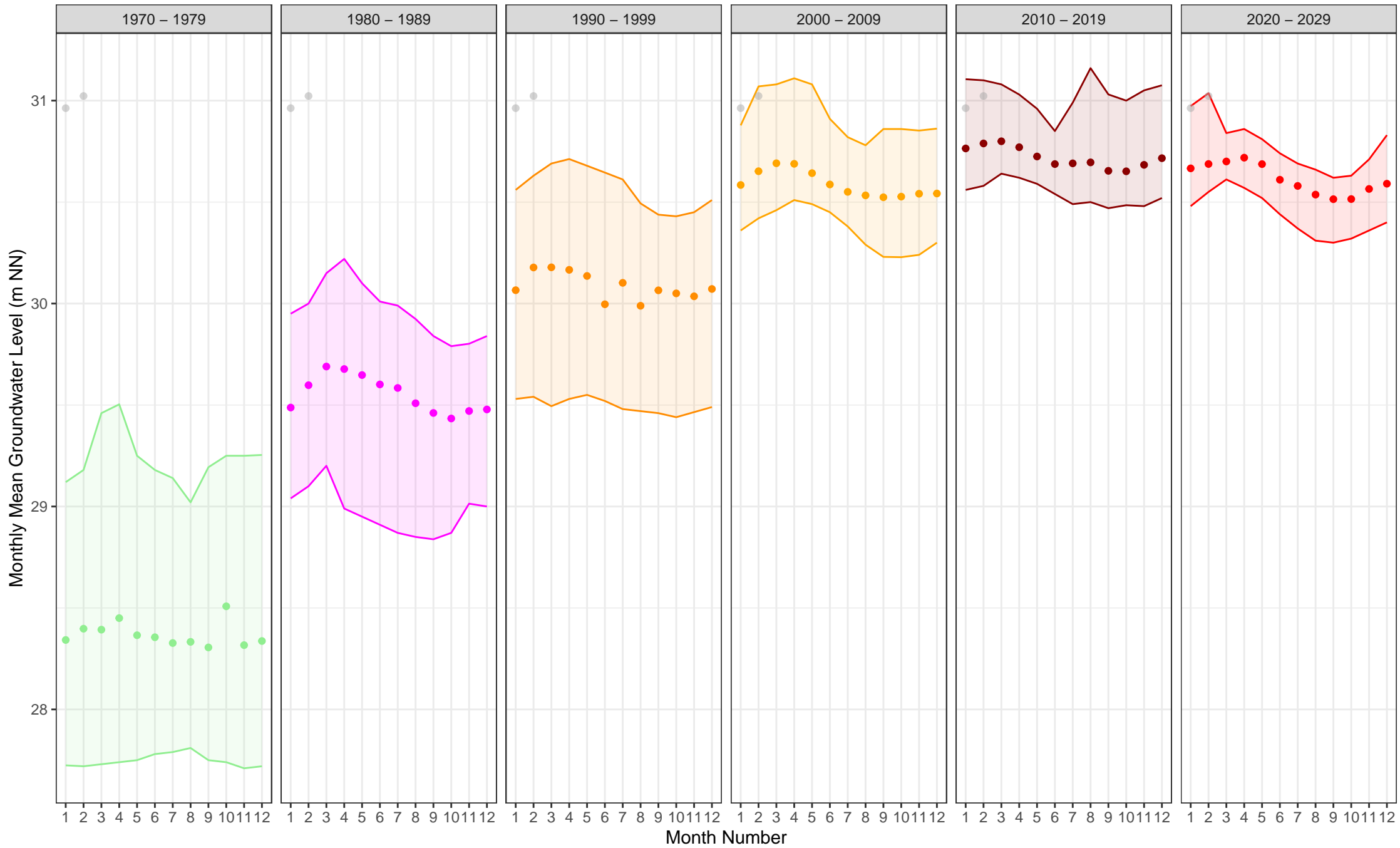
5%/95% Conf.-Interval

<span style="display: inline-block; width: 15px; height: 15px; background-color: #c8e6c9; border: 1px solid #81c784; margin-right: 5px;"></span> 1970 - 1979	<span style="display: inline-block; width: 15px; height: 15px; background-color: #ffe0b2; border: 1px solid #ffb74d; margin-right: 5px;"></span> 1990 - 1999	<span style="display: inline-block; width: 15px; height: 15px; background-color: #e1bee7; border: 1px solid #9575cd; margin-right: 5px;"></span> 2010 - 2019
<span style="display: inline-block; width: 15px; height: 15px; background-color: #f8bbd0; border: 1px solid #e91e63; margin-right: 5px;"></span> 1980 - 1989	<span style="display: inline-block; width: 15px; height: 15px; background-color: #ffcc80; border: 1px solid #ffb74d; margin-right: 5px;"></span> 2000 - 2009	<span style="display: inline-block; width: 15px; height: 15px; background-color: #ffcdd2; border: 1px solid #e91e63; margin-right: 5px;"></span> 2020 - 2029

Month

<span style="display: inline-block; width: 15px; height: 15px; background-color: #c8e6c9; border: 1px solid #81c784; border-radius: 50%; margin-right: 5px;"></span> 1970 - 1979	<span style="display: inline-block; width: 15px; height: 15px; background-color: #ffe0b2; border: 1px solid #ffb74d; border-radius: 50%; margin-right: 5px;"></span> 1990 - 1999	<span style="display: inline-block; width: 15px; height: 15px; background-color: #e1bee7; border: 1px solid #9575cd; border-radius: 50%; margin-right: 5px;"></span> 2010 - 2019
<span style="display: inline-block; width: 15px; height: 15px; background-color: #f8bbd0; border: 1px solid #e91e63; border-radius: 50%; margin-right: 5px;"></span> 1980 - 1989	<span style="display: inline-block; width: 15px; height: 15px; background-color: #ffcc80; border: 1px solid #ffb74d; border-radius: 50%; margin-right: 5px;"></span> 2000 - 2009	<span style="display: inline-block; width: 15px; height: 15px; background-color: #ffcdd2; border: 1px solid #e91e63; border-radius: 50%; margin-right: 5px;"></span> 2020 - 2029

6029 (Reinickendorf, Elsterzeitl. GW-Leiter (GWL 3), gok: 32.4 m, fok-fuk: 126.3–146.0 m)



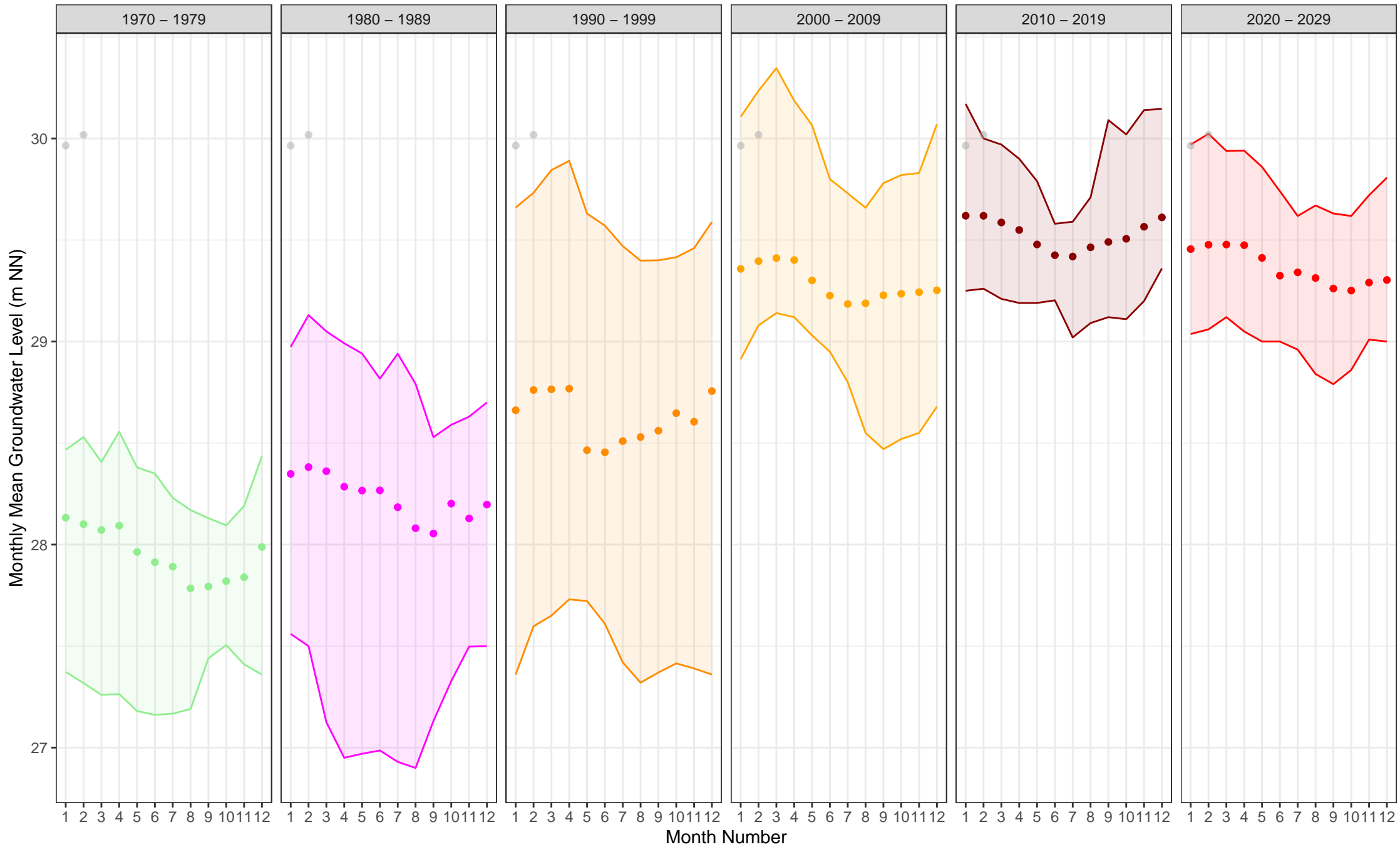
5%/95% Conf.-Interval

<span style="display: inline-block; width: 15px; height: 15px; background-color: #e0ffe0; border: 1px solid black; margin-right: 5px;"></span> 1970 - 1979	<span style="display: inline-block; width: 15px; height: 15px; background-color: #ffe0e0; border: 1px solid black; margin-right: 5px;"></span> 1980 - 1989	<span style="display: inline-block; width: 15px; height: 15px; background-color: #ffe080; border: 1px solid black; margin-right: 5px;"></span> 1990 - 1999	<span style="display: inline-block; width: 15px; height: 15px; background-color: #fff2cc; border: 1px solid black; margin-right: 5px;"></span> 2000 - 2009	<span style="display: inline-block; width: 15px; height: 15px; background-color: #f4cccc; border: 1px solid black; margin-right: 5px;"></span> 2010 - 2019	<span style="display: inline-block; width: 15px; height: 15px; background-color: #f4a4a4; border: 1px solid black; margin-right: 5px;"></span> 2020 - 2029
--	--	--	--	--	--

Month

<span style="display: inline-block; width: 15px; height: 15px; background-color: #e0ffe0; border: 1px solid black; border-radius: 50%; margin-right: 5px;"></span> 1970 - 1979	<span style="display: inline-block; width: 15px; height: 15px; background-color: #ffe0e0; border: 1px solid black; border-radius: 50%; margin-right: 5px;"></span> 1980 - 1989	<span style="display: inline-block; width: 15px; height: 15px; background-color: #ffe080; border: 1px solid black; border-radius: 50%; margin-right: 5px;"></span> 1990 - 1999	<span style="display: inline-block; width: 15px; height: 15px; background-color: #fff2cc; border: 1px solid black; border-radius: 50%; margin-right: 5px;"></span> 2000 - 2009	<span style="display: inline-block; width: 15px; height: 15px; background-color: #f4cccc; border: 1px solid black; border-radius: 50%; margin-right: 5px;"></span> 2010 - 2019	<span style="display: inline-block; width: 15px; height: 15px; background-color: #f4a4a4; border: 1px solid black; border-radius: 50%; margin-right: 5px;"></span> 2020 - 2029
--	--	--	--	--	--

6034 (Reinickendorf, Hauptgrundwasserleiter (GWL 1.3 + 2), gok: 33.6 m, fok-fuk: 34.3–58.0 m)



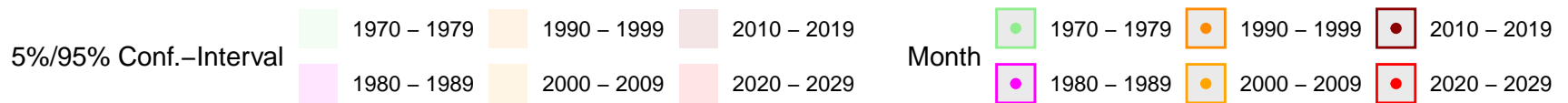
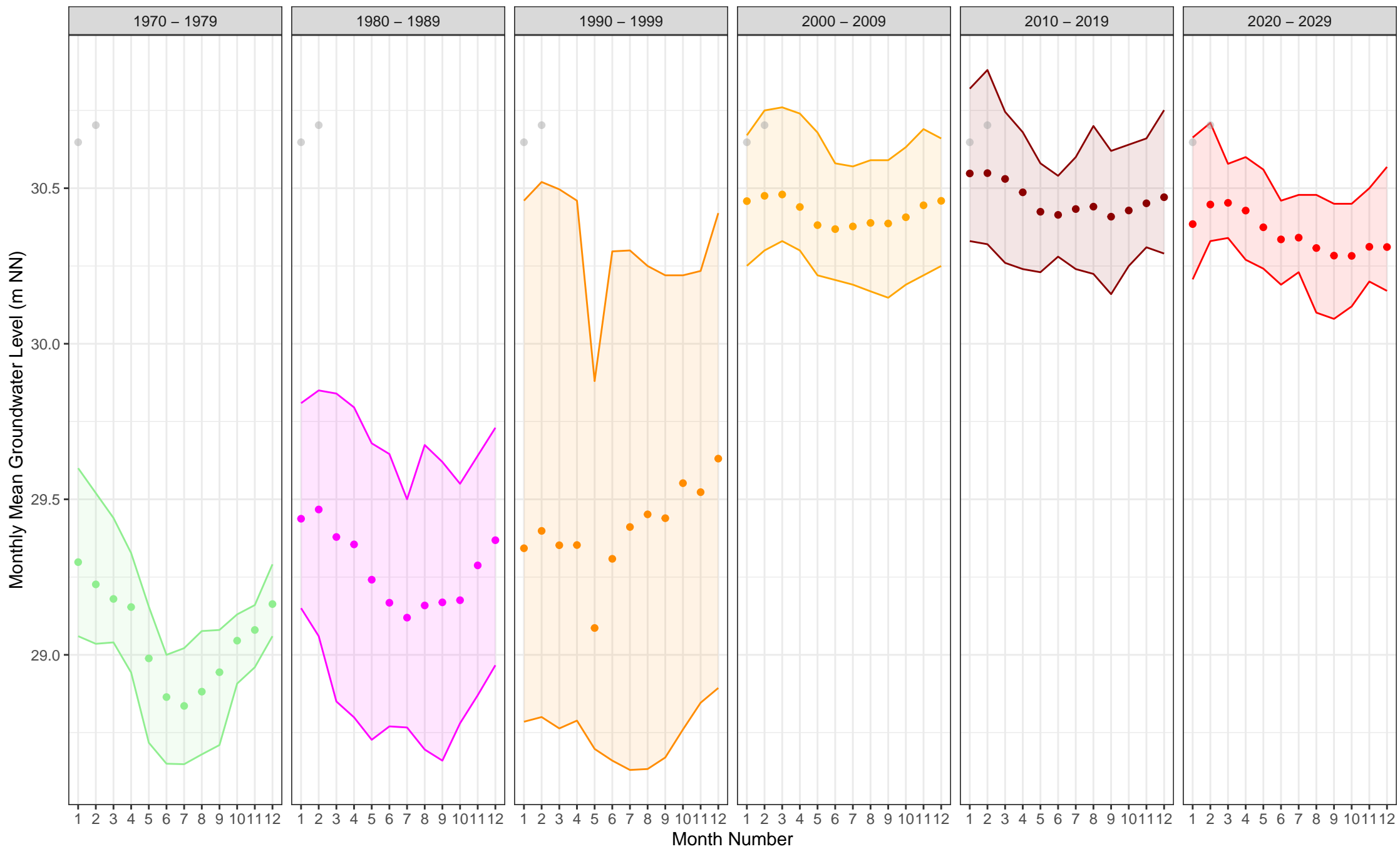
5%/95% Conf.-Interval

<span style="display: inline-block; width: 15px; height: 15px; background-color: #d9ead3; border: 1px solid #ccc; margin-right: 5px;"></span> 1970 – 1979	<span style="display: inline-block; width: 15px; height: 15px; background-color: #fce4d6; border: 1px solid #ccc; margin-right: 5px;"></span> 1980 – 1989	<span style="display: inline-block; width: 15px; height: 15px; background-color: #fff2cc; border: 1px solid #ccc; margin-right: 5px;"></span> 1990 – 1999	<span style="display: inline-block; width: 15px; height: 15px; background-color: #fff2cc; border: 1px solid #ccc; margin-right: 5px;"></span> 2000 – 2009	<span style="display: inline-block; width: 15px; height: 15px; background-color: #d9ead3; border: 1px solid #ccc; margin-right: 5px;"></span> 2010 – 2019	<span style="display: inline-block; width: 15px; height: 15px; background-color: #f4cccc; border: 1px solid #ccc; margin-right: 5px;"></span> 2020 – 2029
---	---	---	---	---	---

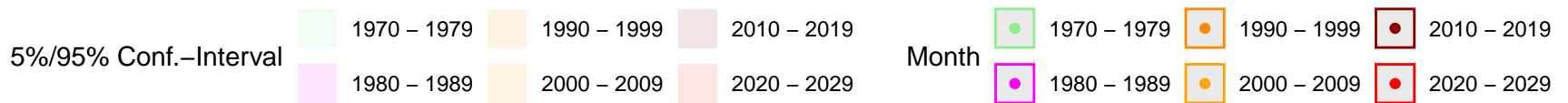
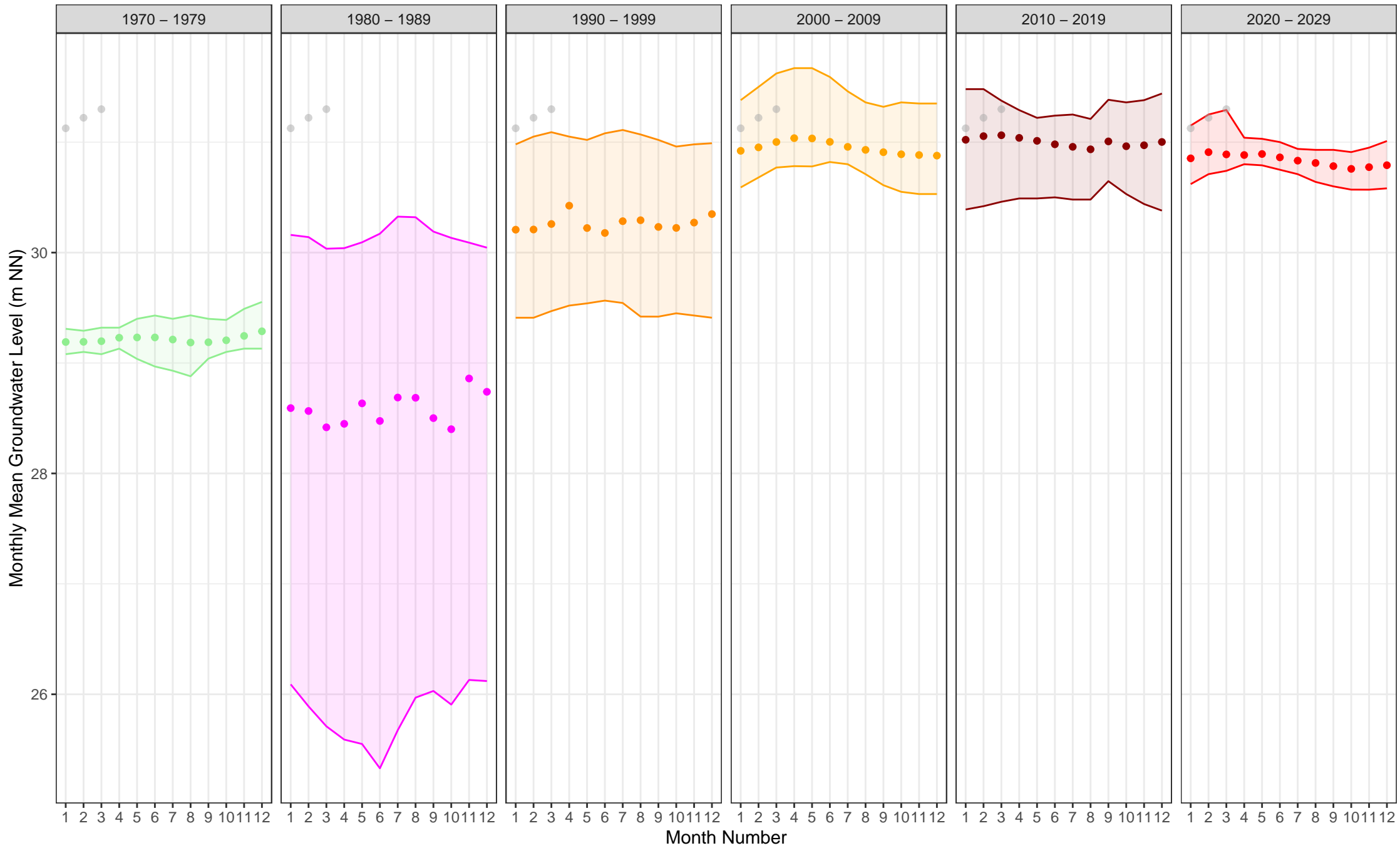
Month

<span style="display: inline-block; width: 15px; height: 15px; background-color: #d9ead3; border: 1px solid #ccc; border-radius: 50%; margin-right: 5px;"></span> 1970 – 1979	<span style="display: inline-block; width: 15px; height: 15px; background-color: #fce4d6; border: 1px solid #ccc; border-radius: 50%; margin-right: 5px;"></span> 1980 – 1989	<span style="display: inline-block; width: 15px; height: 15px; background-color: #fff2cc; border: 1px solid #ccc; border-radius: 50%; margin-right: 5px;"></span> 1990 – 1999	<span style="display: inline-block; width: 15px; height: 15px; background-color: #fff2cc; border: 1px solid #ccc; border-radius: 50%; margin-right: 5px;"></span> 2000 – 2009	<span style="display: inline-block; width: 15px; height: 15px; background-color: #d9ead3; border: 1px solid #ccc; border-radius: 50%; margin-right: 5px;"></span> 2010 – 2019	<span style="display: inline-block; width: 15px; height: 15px; background-color: #f4cccc; border: 1px solid #ccc; border-radius: 50%; margin-right: 5px;"></span> 2020 – 2029
---	---	---	---	---	---

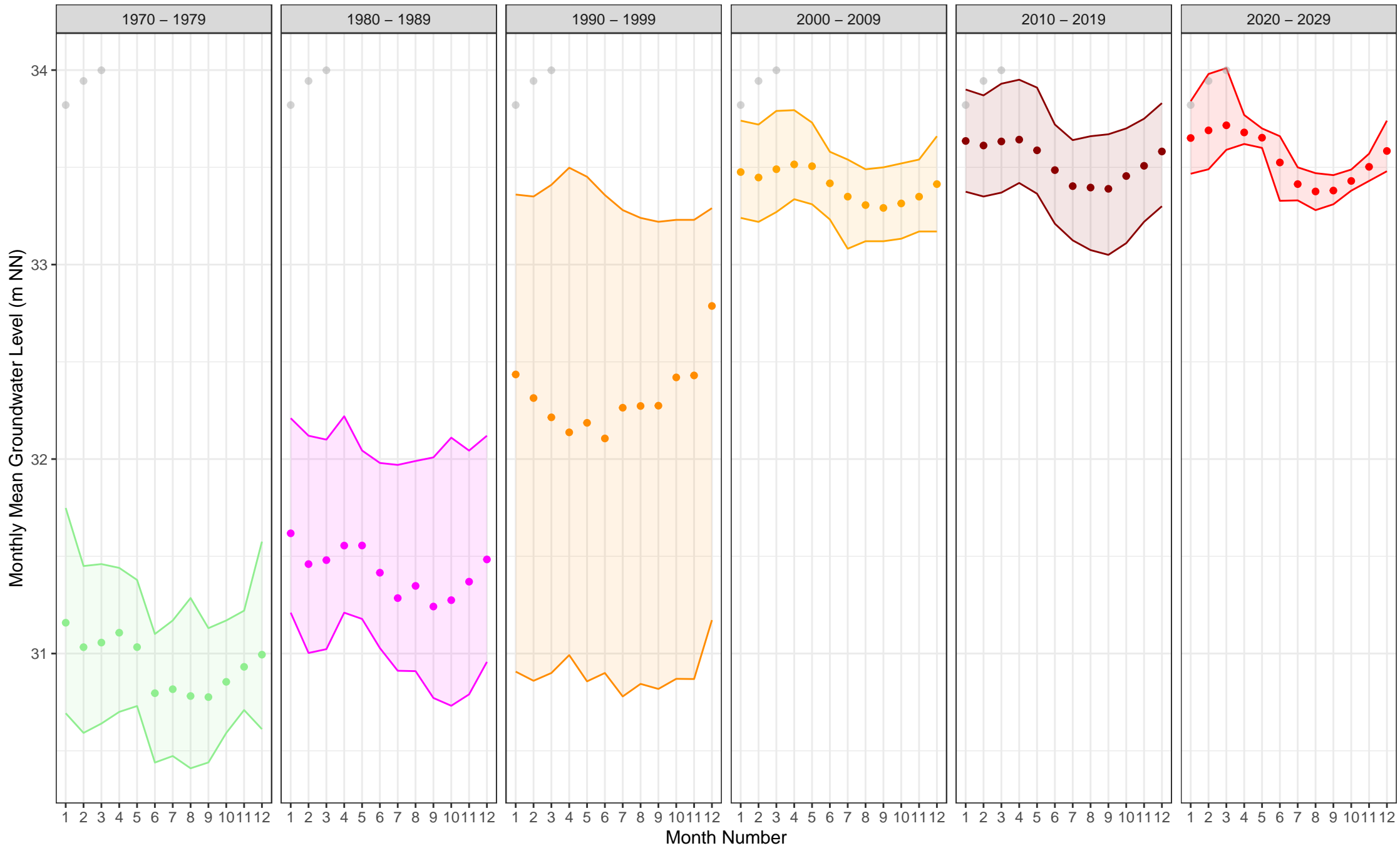
6035 (Reinickendorf, Elsterzeitl. GW-Leiter (GWL 3), gok: 33.7 m, fok-fuk: 132.0-175.5 m)



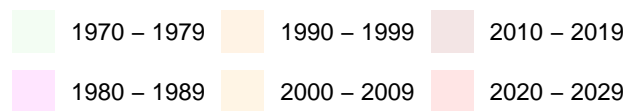
6038 (Reinickendorf, Hauptgrundwasserleiter (GWL 1.3 + 2), gok: 36.1 m, fok-fuk: 25.5–29.5 m)



6040 (Reinickendorf, Tertiäre GW-Leiter (GWL 4), gok: 44.7 m, fok-fuk: 68.7–137.5 m)



5%/95% Conf.-Interval

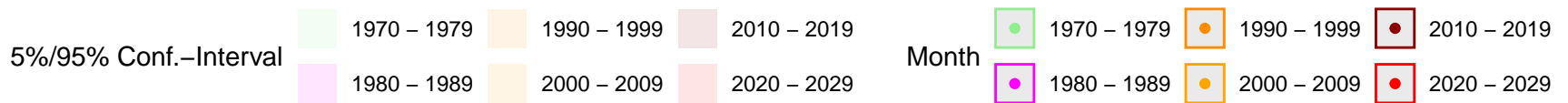
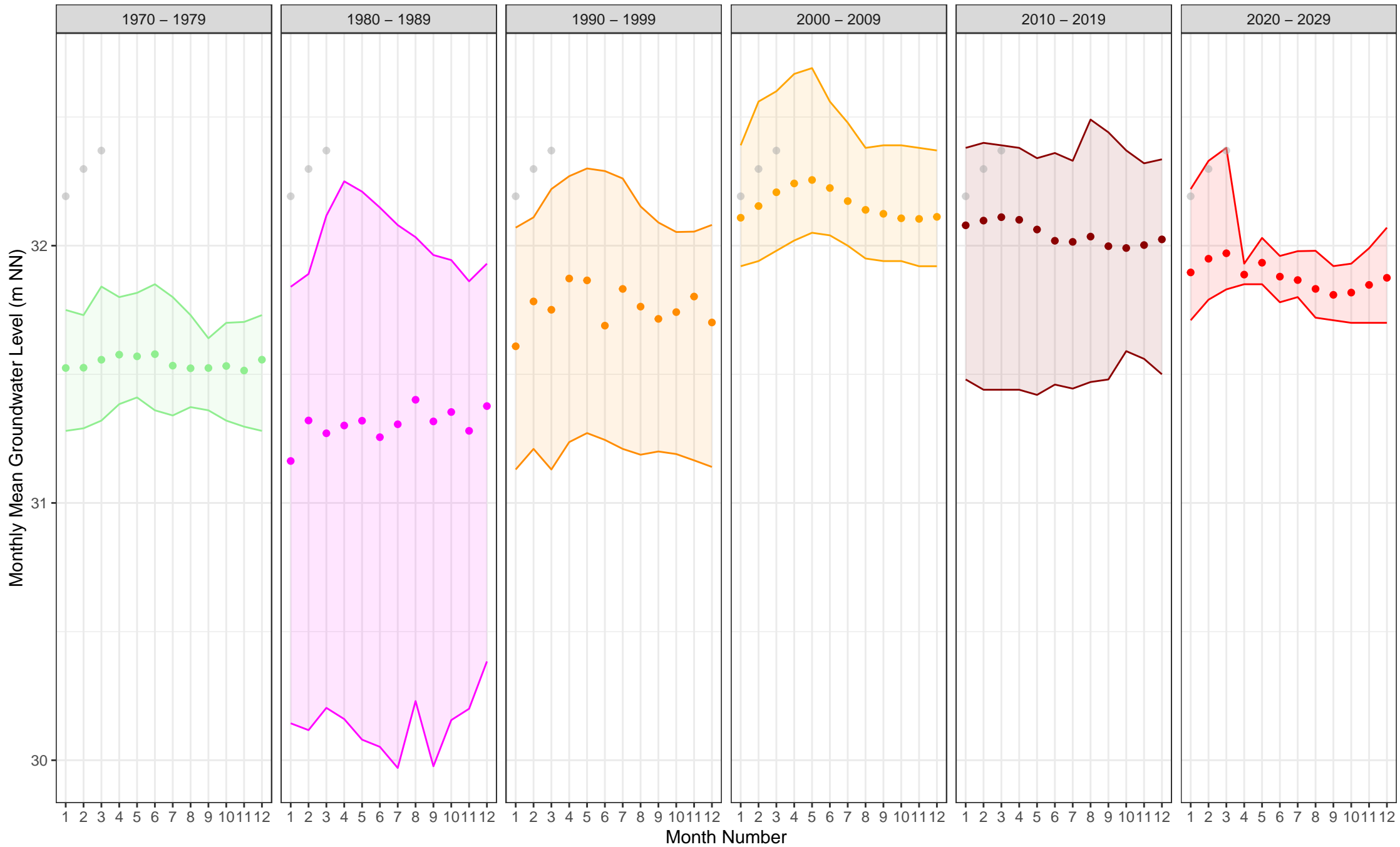


Month

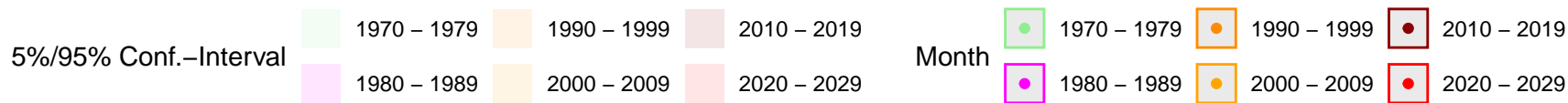
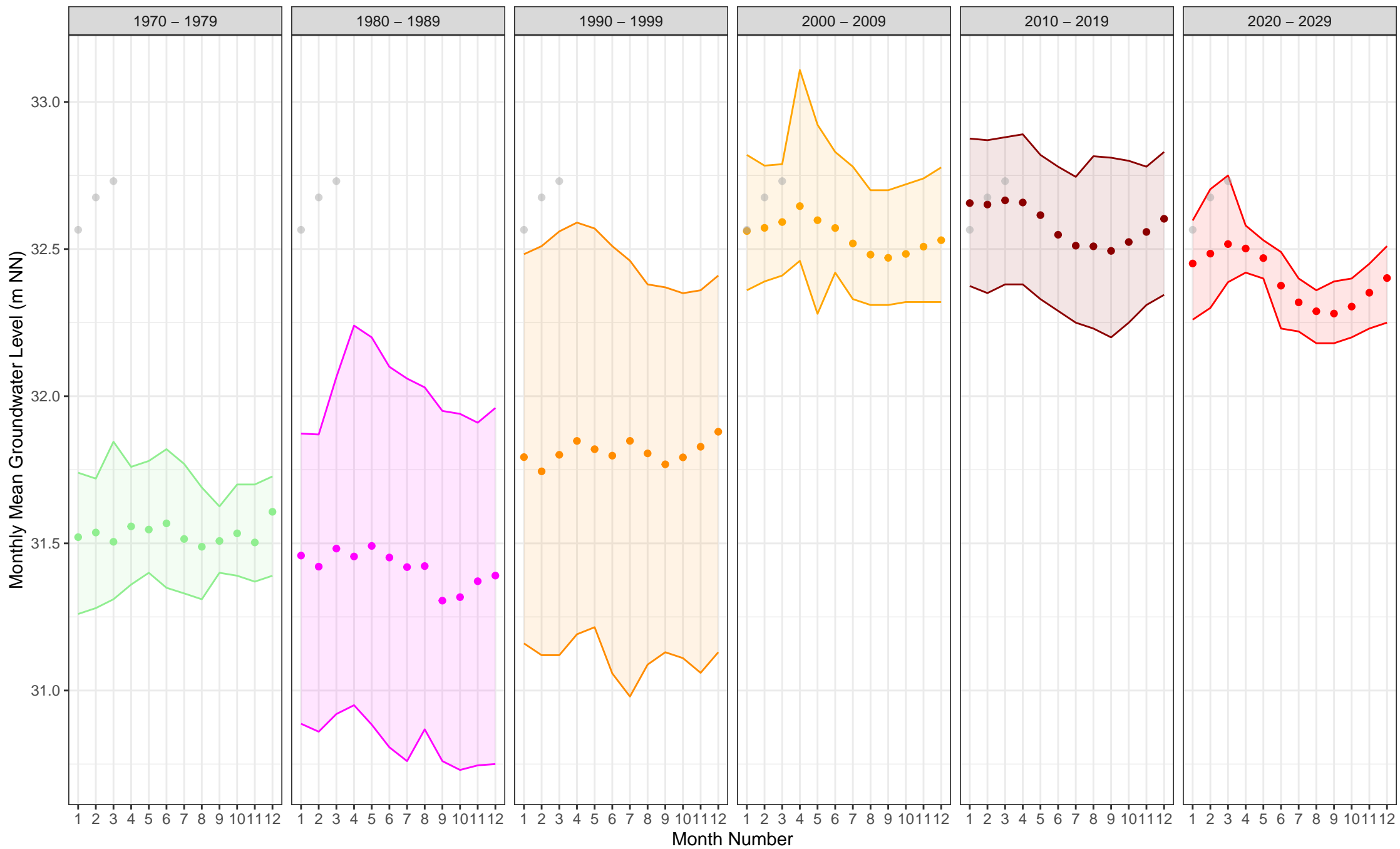




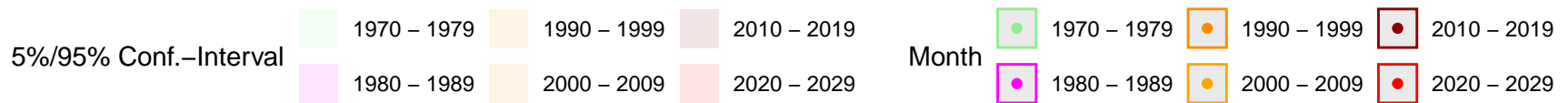
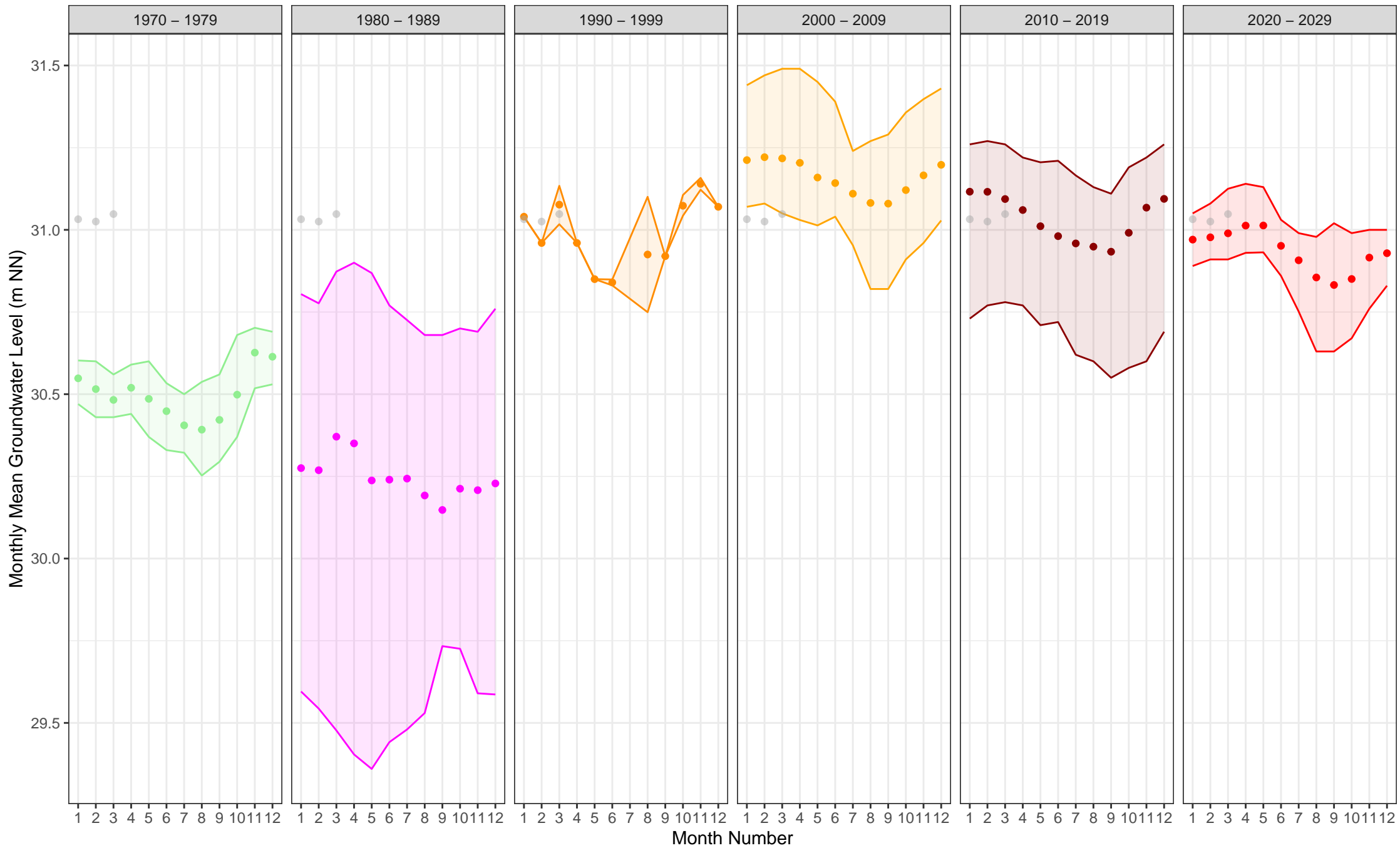
6043 (Reinickendorf, Tertiäre GW-Leiter (GWL 4), gok: 36.2 m, fok-fuk: 16.6–46.8 m)



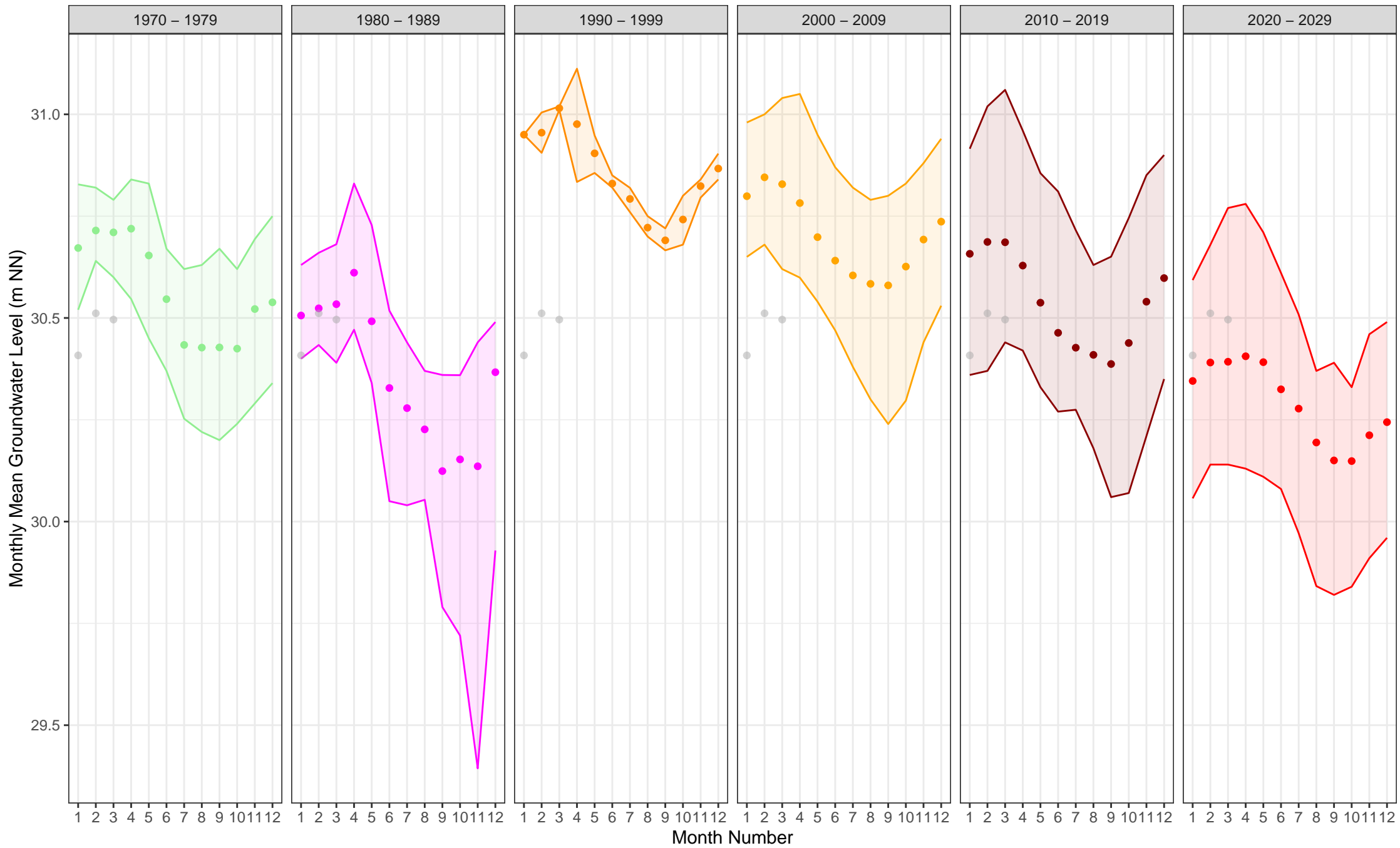
6044 (Reinickendorf, Tertiäre GW-Leiter (GWL 4), gok: 36.2 m, fok-fuk: 59.2–141.9 m)



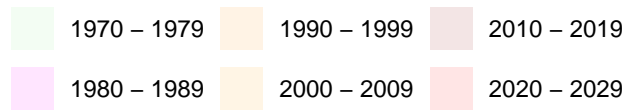
6047 (Reinickendorf, Hauptgrundwasserleiter (GWL 1.3 + 2), gok: 35.6 m, fok-fuk: 6.4–18.4 m)




6056 (Reinickendorf, Hauptgrundwasserleiter (GWL 1.3 + 2), gok: 33.6 m, fok-fuk: 3.5–8.5 m)



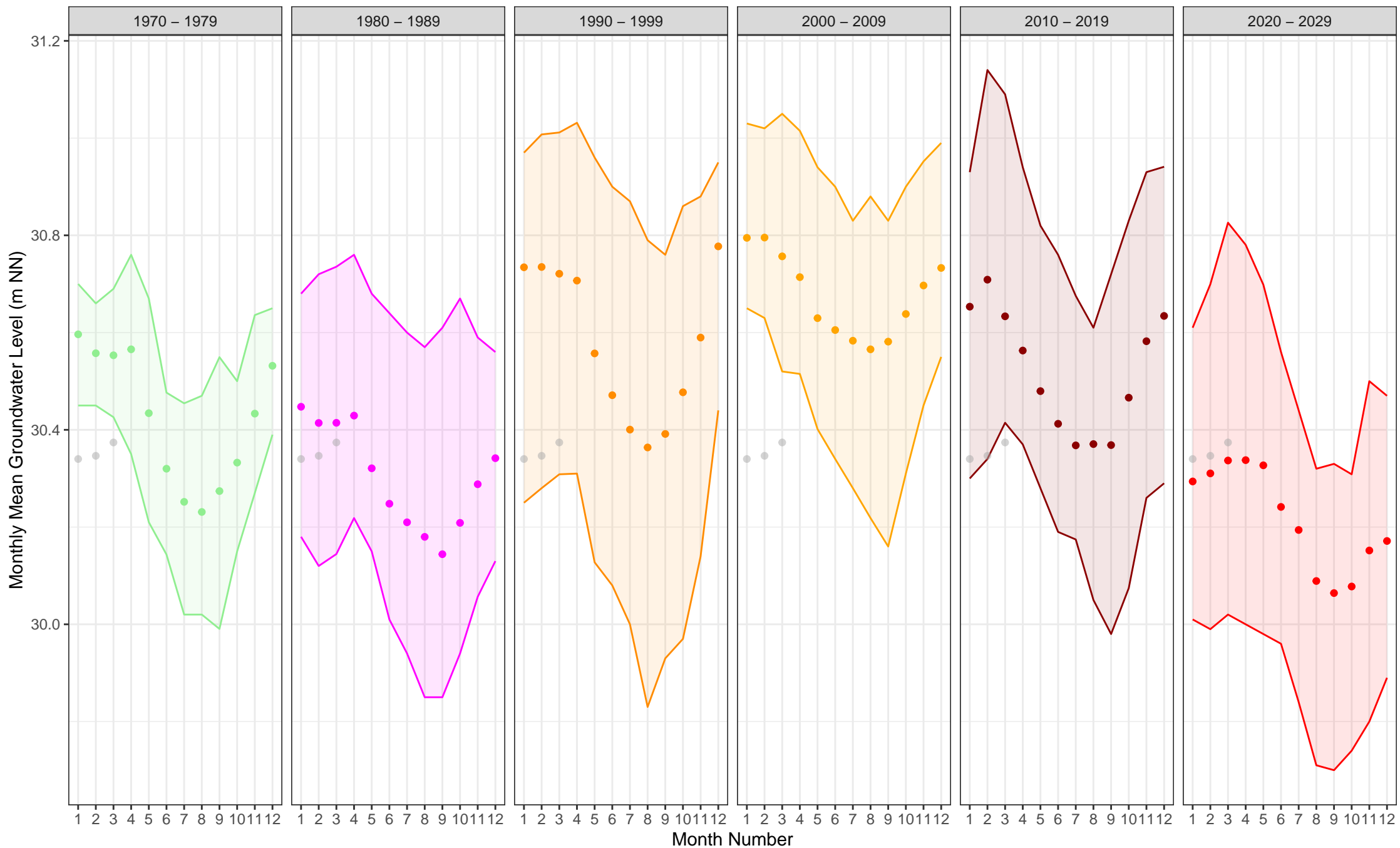
5%/95% Conf.-Interval



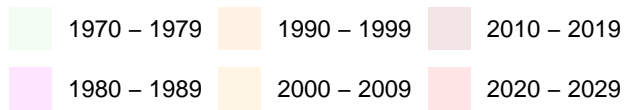
Month



6057 (Reinickendorf, Hauptgrundwasserleiter (GWL 1.3 + 2), gok: 33.7 m, fok-fuk: 40.8–73.1 m)



5%/95% Conf.-Interval



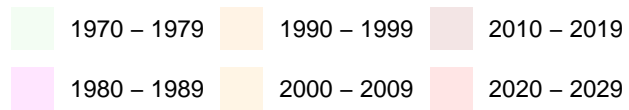
Month



6059 (Reinickendorf, Tertiäre GW-Leiter (GWL 4), gok: 33.7 m, fok-fuk: 212.0–276.5 m)



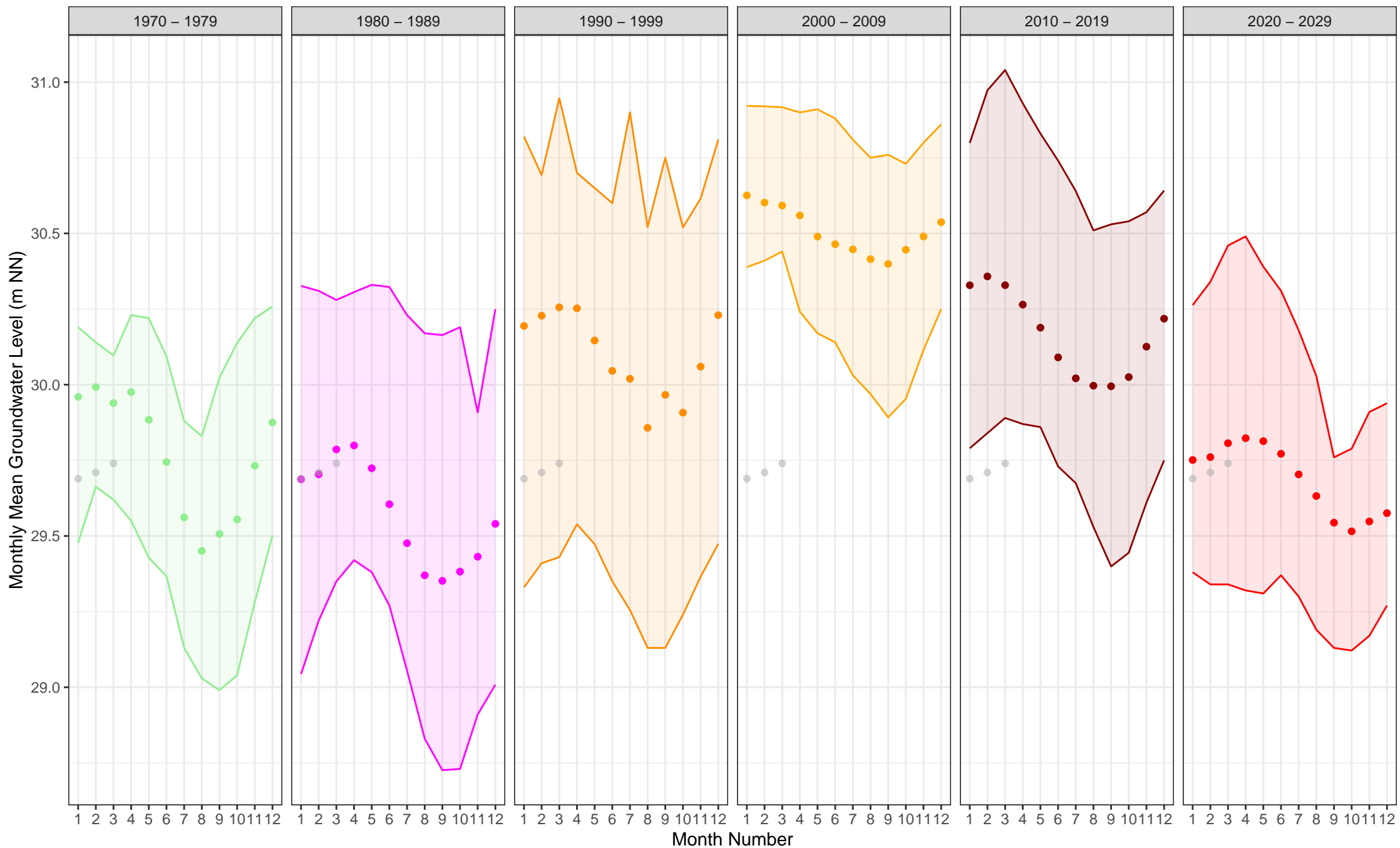
5%/95% Conf.-Interval



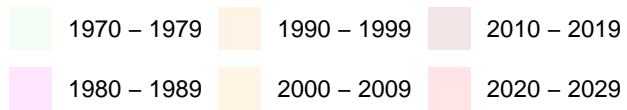
Month



6060 (Reinickendorf, Hauptgrundwasserleiter (GWL 1.3 + 2), gok: 34.8 m, fok-fuk: 68.1–80.1 m)



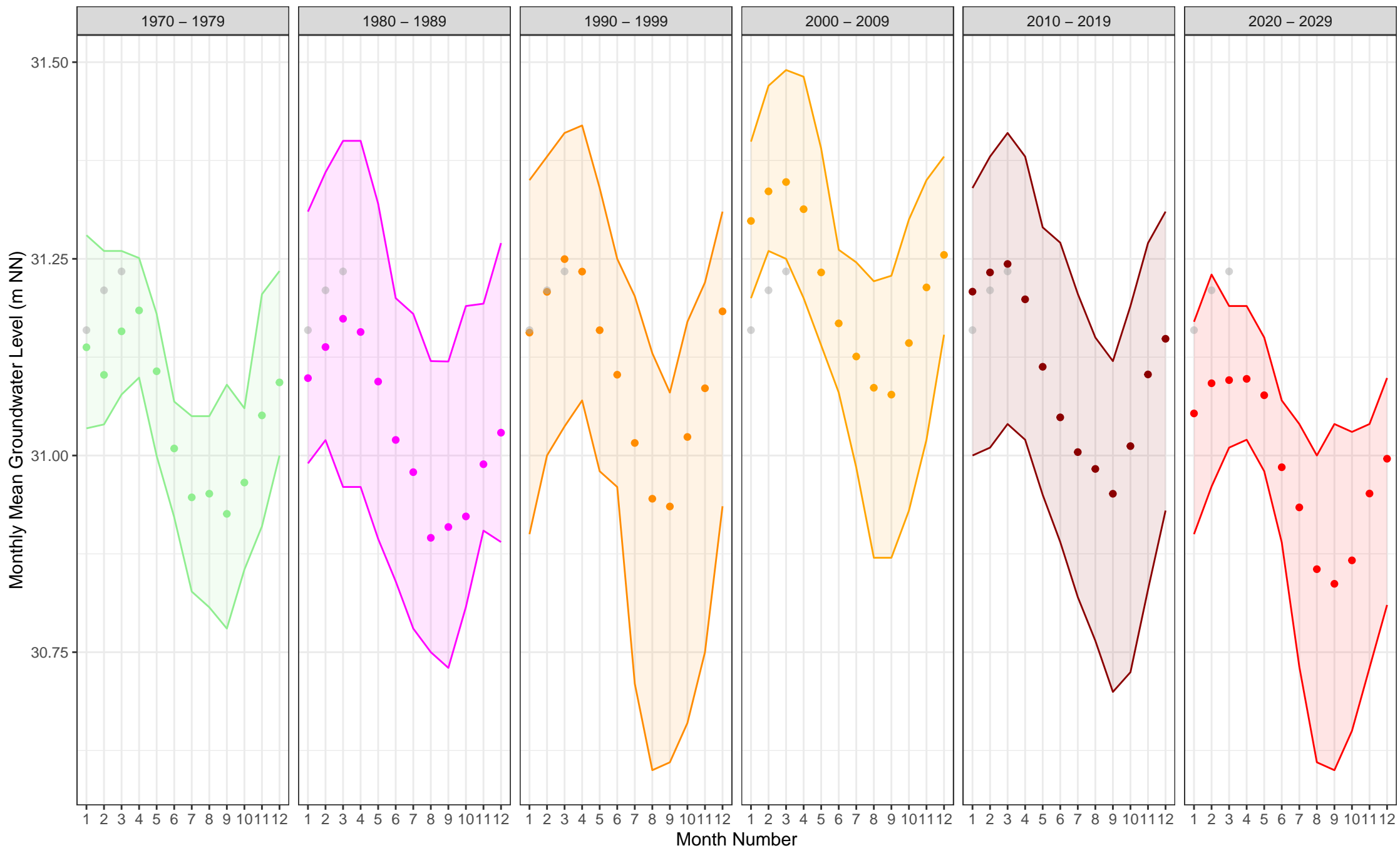
5%/95% Conf.-Interval



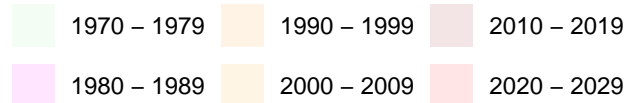
Month



6063 (Reinickendorf, Hauptgrundwasserleiter (GWL 1.3 + 2), gok: 36.0 m, fok-fuk: 10.5–16.5 m)



5%/95% Conf.-Interval

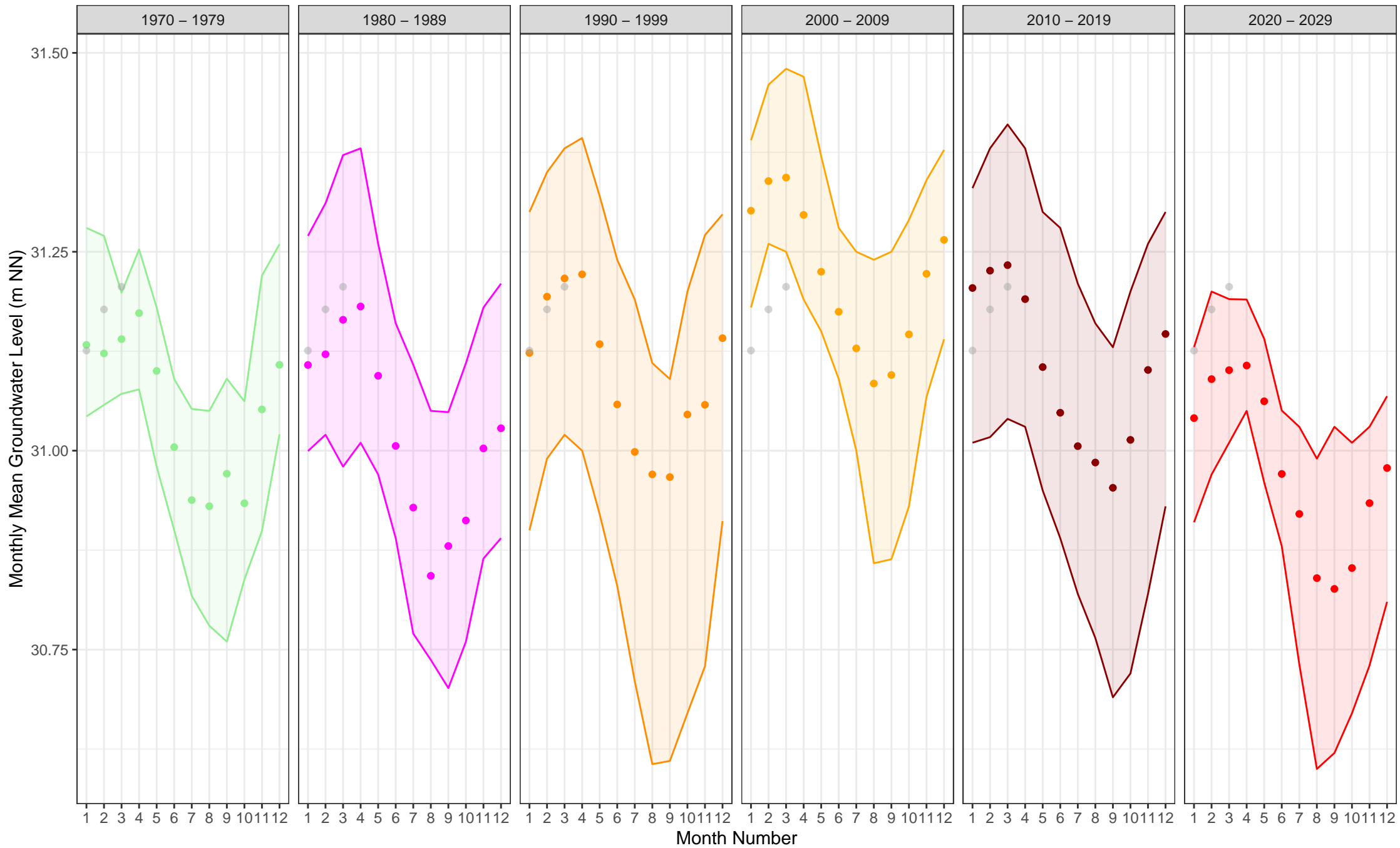


Month

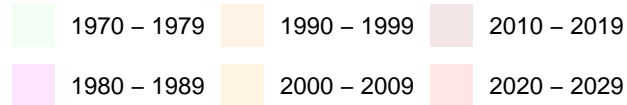




6064 (Reinickendorf, Hauptgrundwasserleiter (GWL 1.3 + 2), gok: 36.2 m, fok-fuk: 41.3-99.6 m)



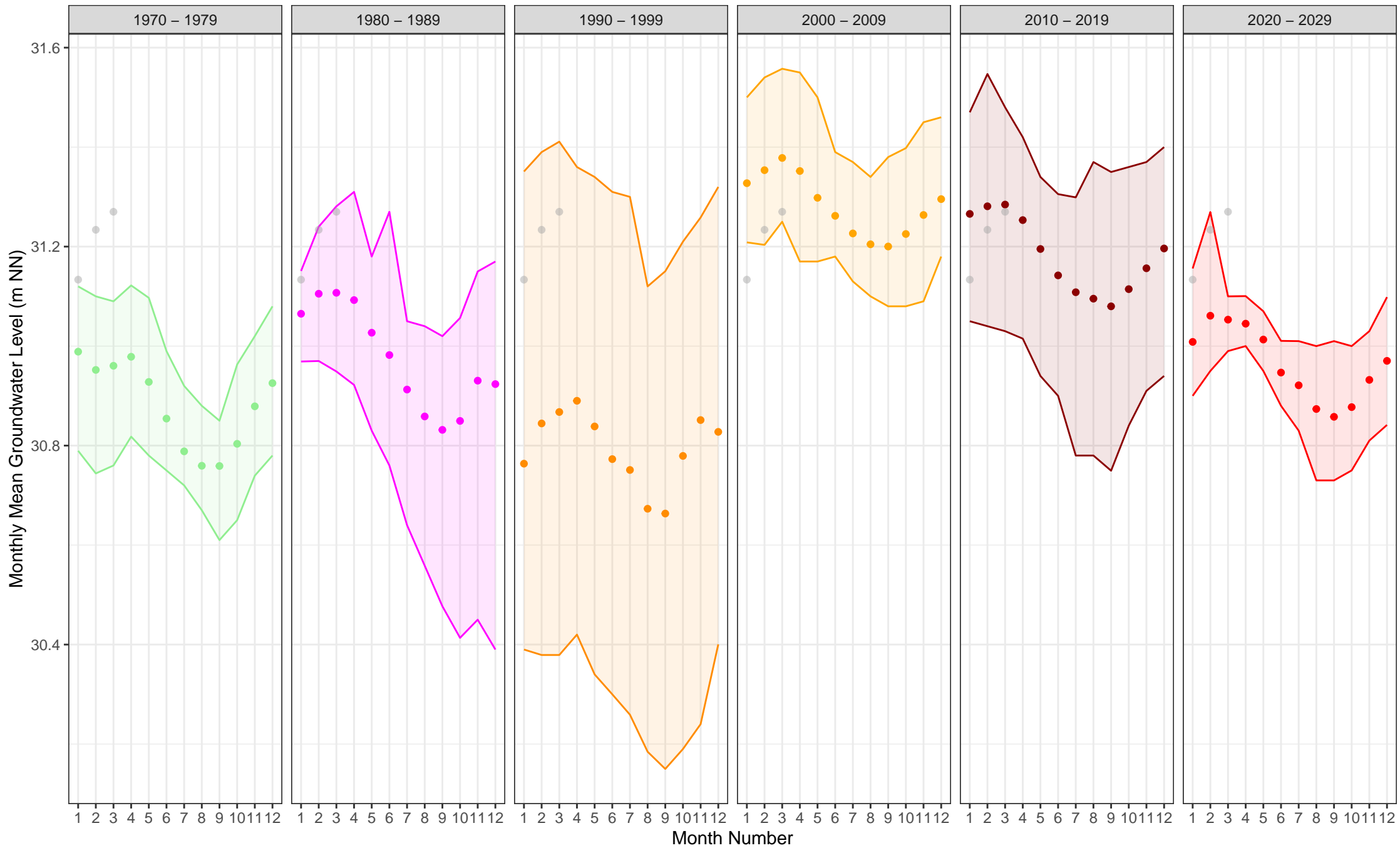
5%/95% Conf.-Interval



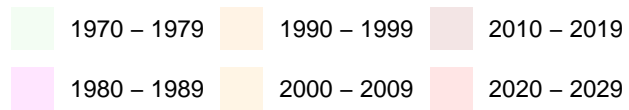
Month




6066 (Reinickendorf, Tertiäre GW-Leiter (GWL 4), gok: 36.5 m, fok-fuk: 273.7–301.7 m)



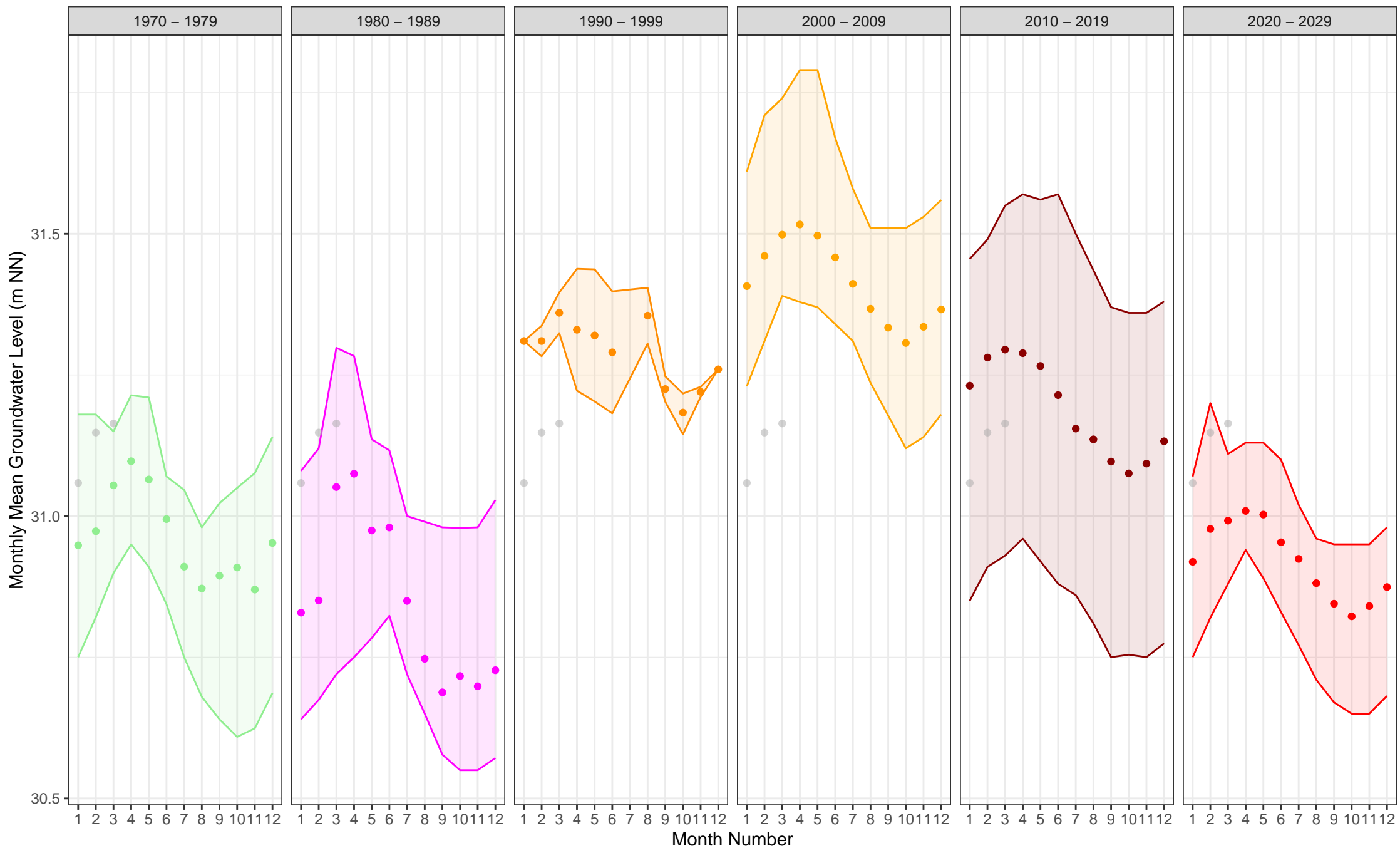
5%/95% Conf.-Interval



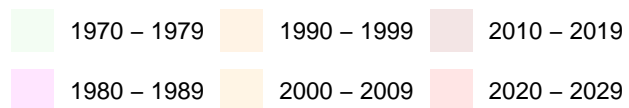
Month



6067 (Reinickendorf, Hauptgrundwasserleiter (GWL 1.3 + 2), gok: 34.8 m, fok-fuk: 8.6–12.6 m)



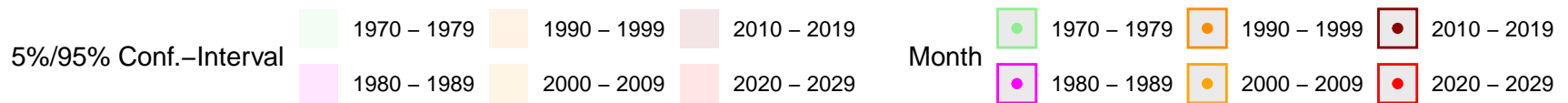
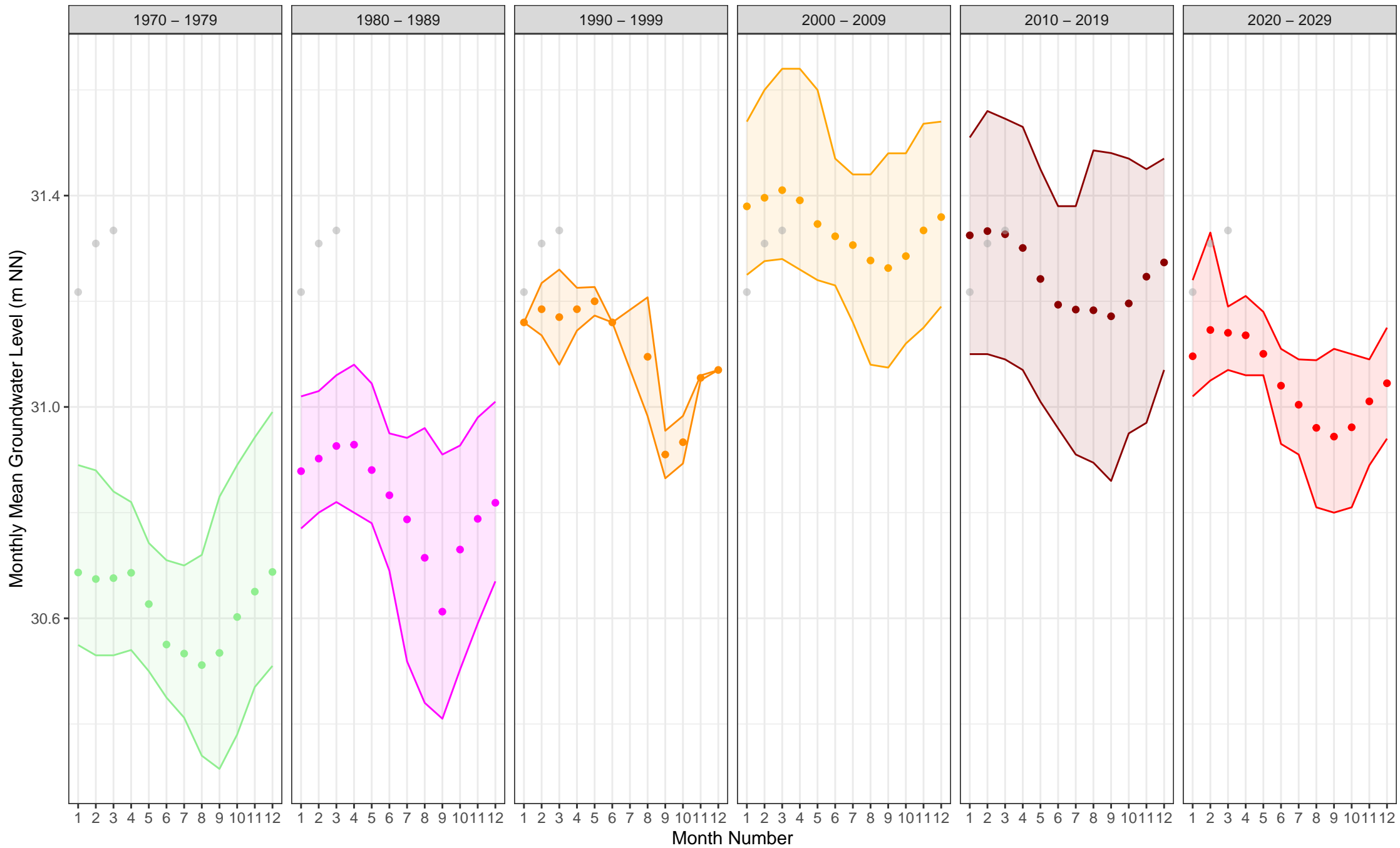
5%/95% Conf.-Interval



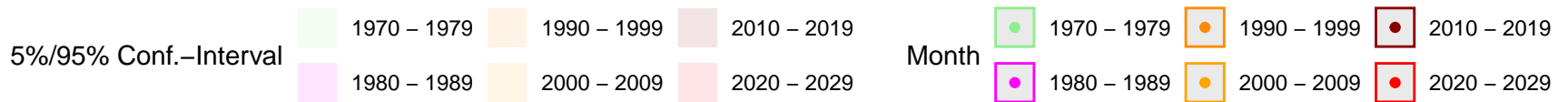
Month



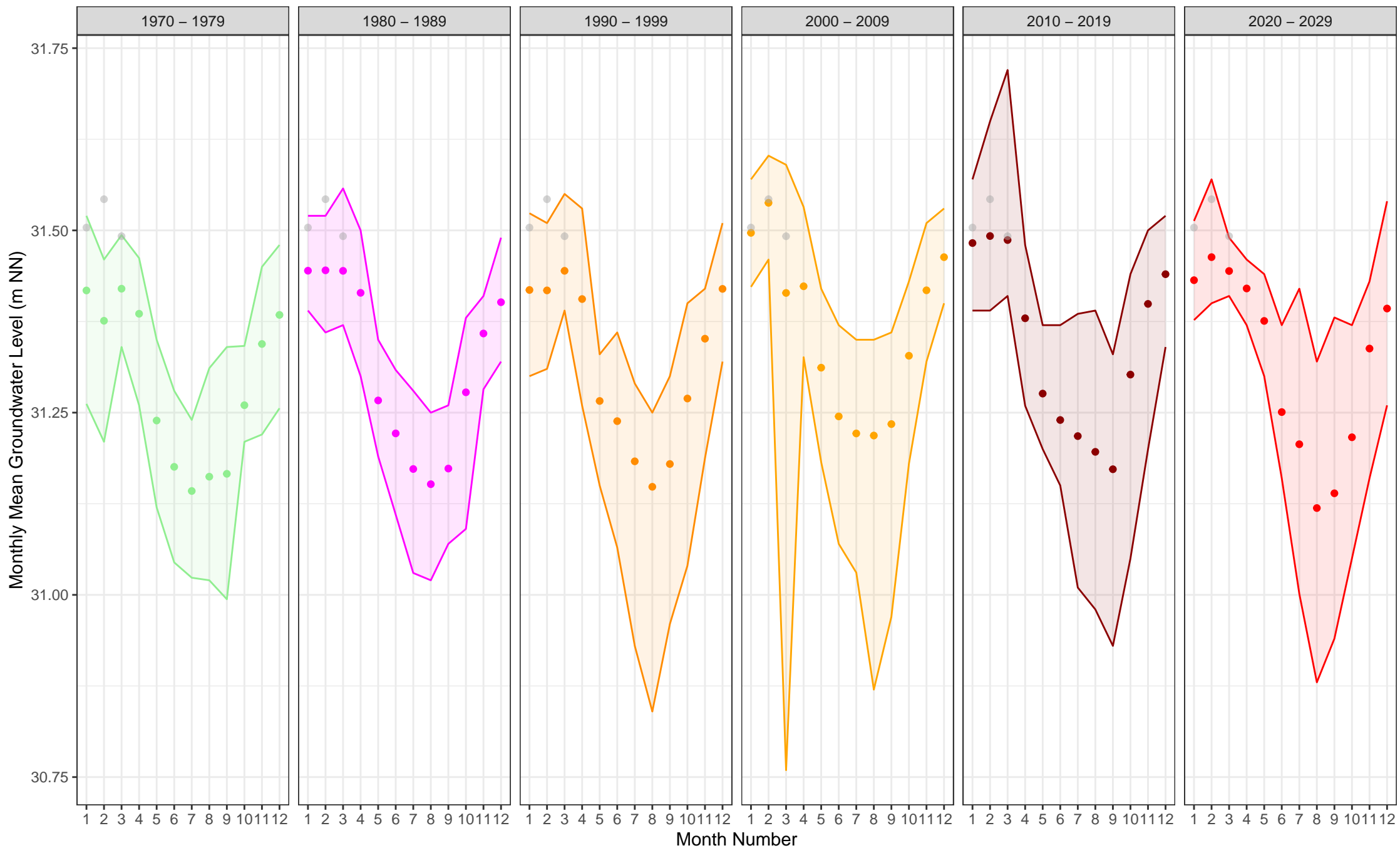
6069 (Reinickendorf, Tertiäre GW-Leiter (GWL 4), gok: 34.6 m, fok-fuk: 118.1–138.3 m)



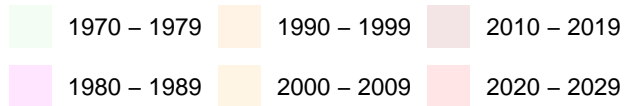
6076 (Reinickendorf, Tertiäre GW-Leiter (GWL 4), gok: 45.7 m, fok-fuk: 55.6–125.4 m)



6080 (Reinickendorf, Tertiäre GW-Leiter (GWL 4), gok: 33.1 m, fok-fuk: 42.4–97.0 m)



5%/95% Conf.-Interval



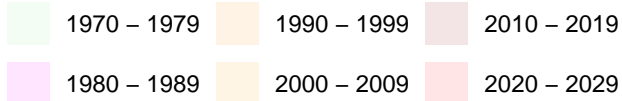
Month



6082 (Reinickendorf, Tertiäre GW-Leiter (GWL 4), gok: 33.6 m, fok-fuk: 90.7–98.7 m)



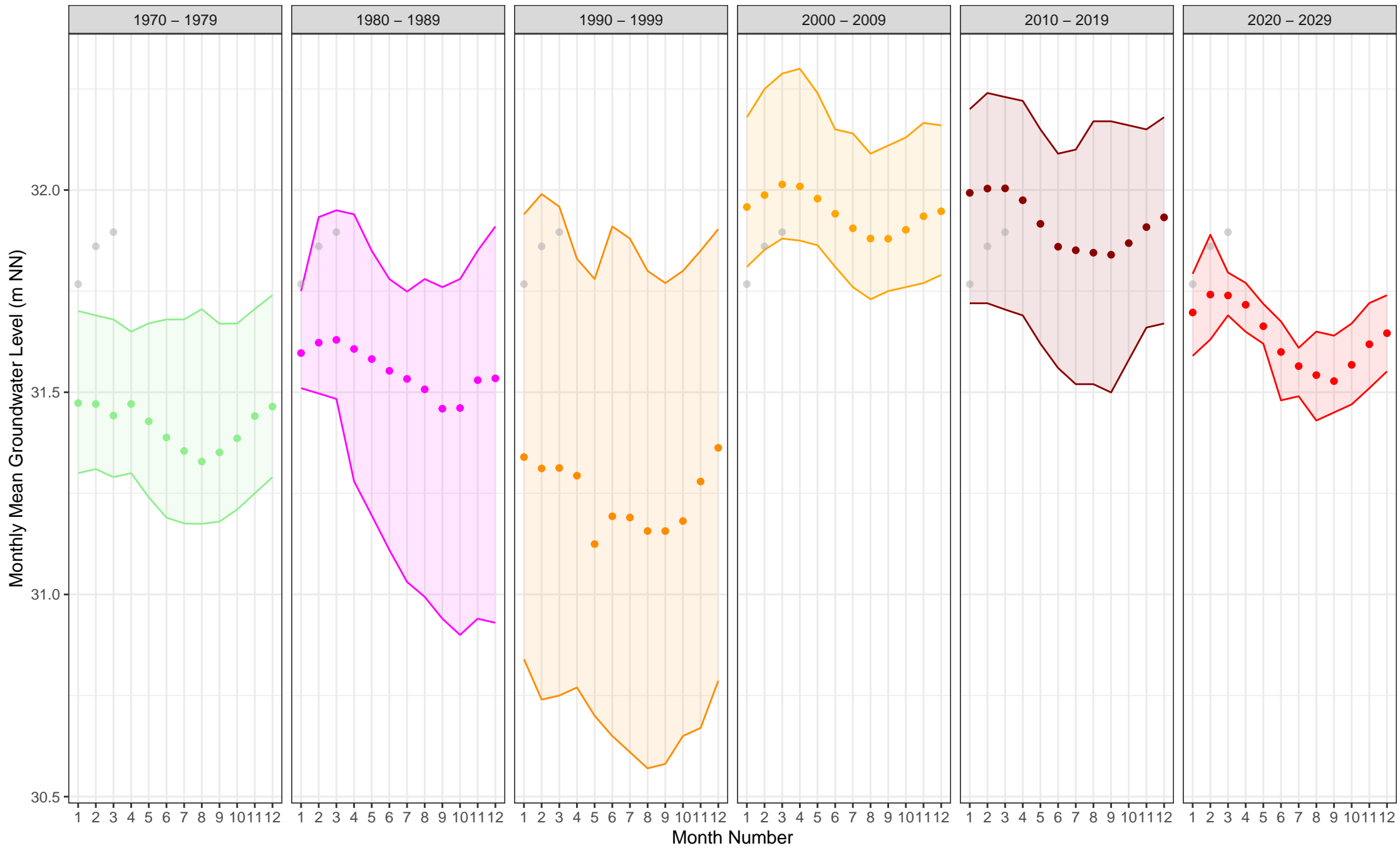
5%/95% Conf.-Interval



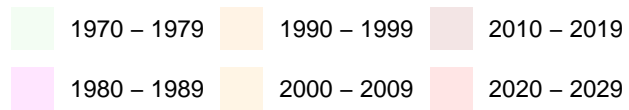
Month



6084 (Reinickendorf, Tertiäre GW-Leiter (GWL 4), gok: 33.4 m, fok-fuk: 216.0–252.5 m)



5%/95% Conf.-Interval

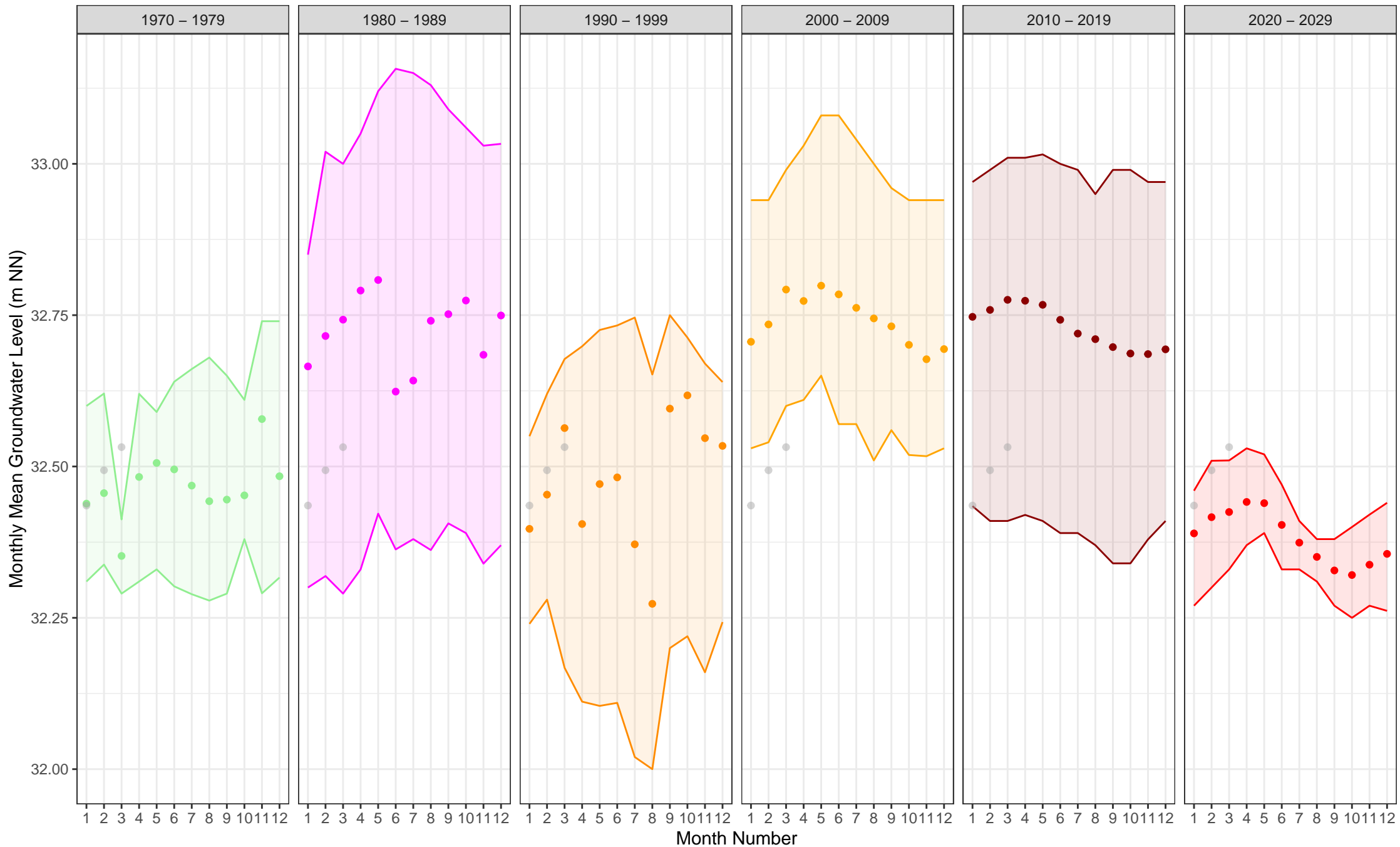


Month

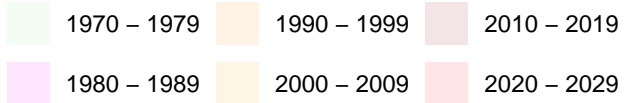




6089 (Reinickendorf, Hauptgrundwasserleiter (GWL 1.3 + 2), gok: 38.2 m, fok-fuk: 6.6–15.6 m)



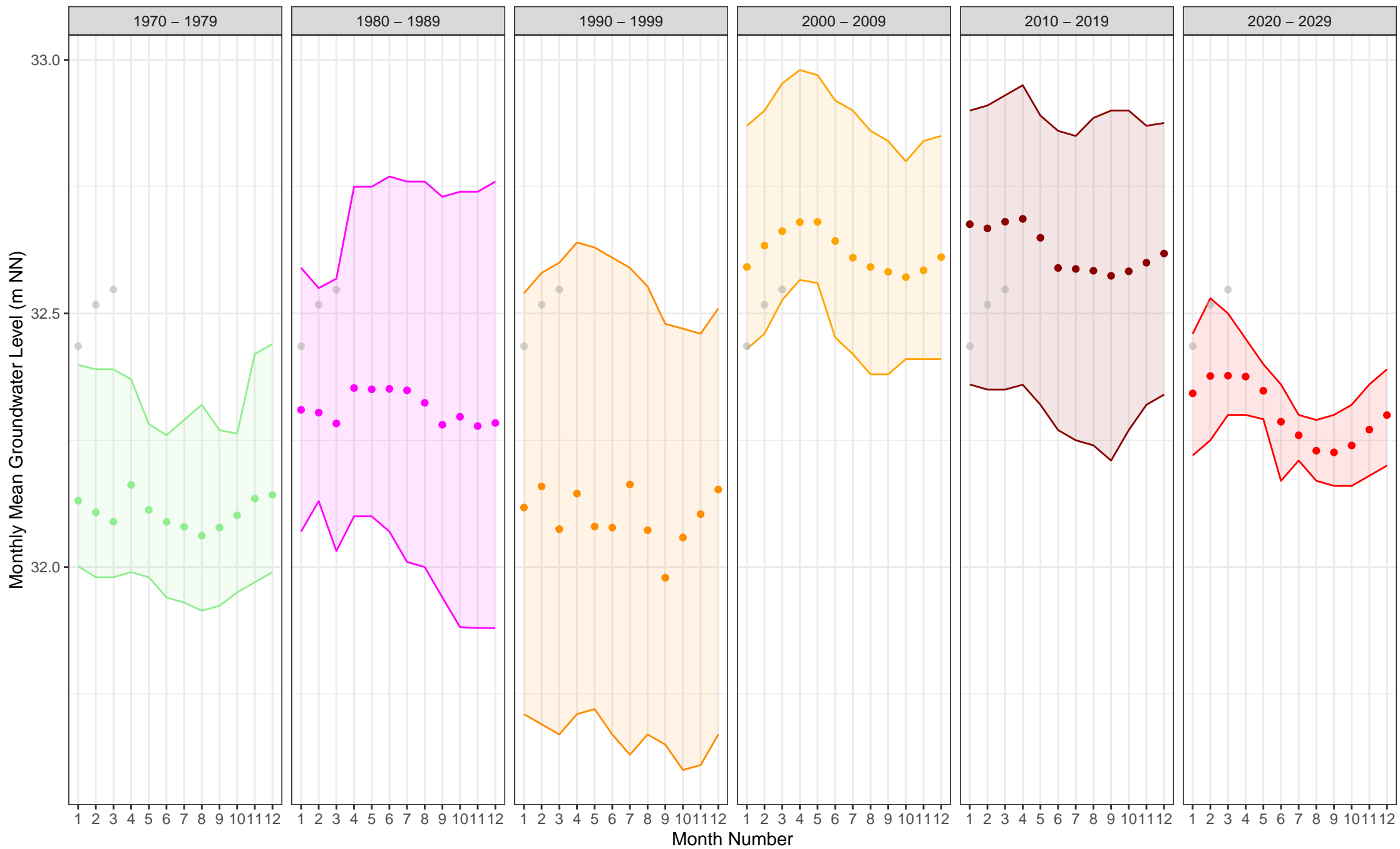
5%/95% Conf.-Interval



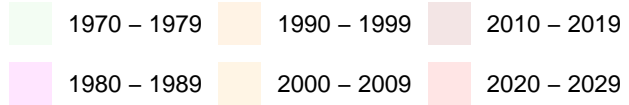
Month



6092 (Reinickendorf, Tertiäre GW-Leiter (GWL 4), gok: 38.0 m, fok-fuk: 63.0–131.0 m)



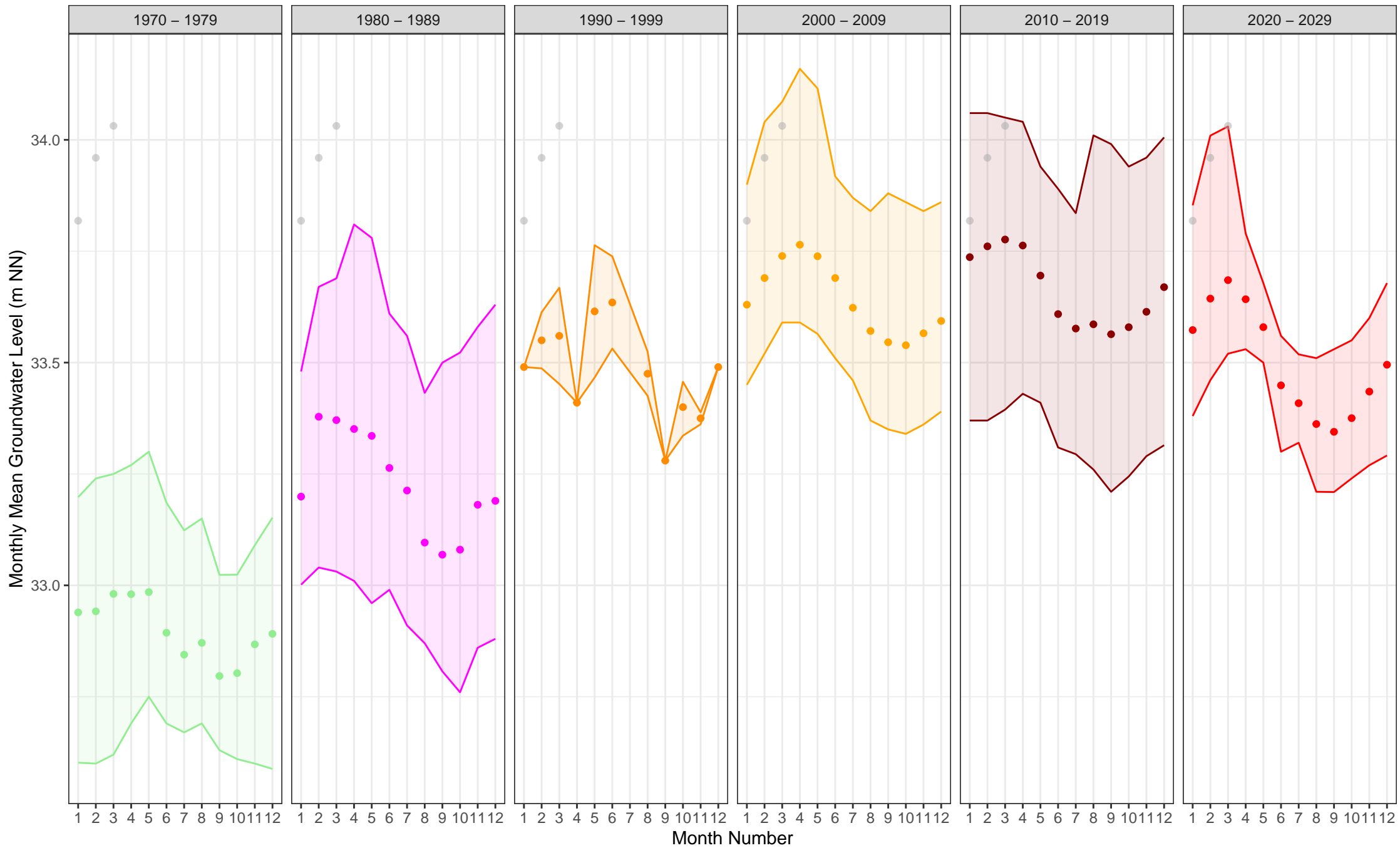
5%/95% Conf.-Interval



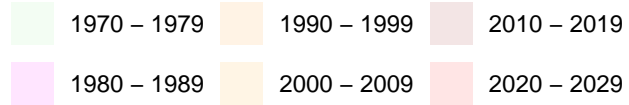
Month



6093 (Reinickendorf, Hauptgrundwasserleiter (GWL 1.3 + 2), gok: 36.8 m, fok-fuk: 22.2–32.2 m)



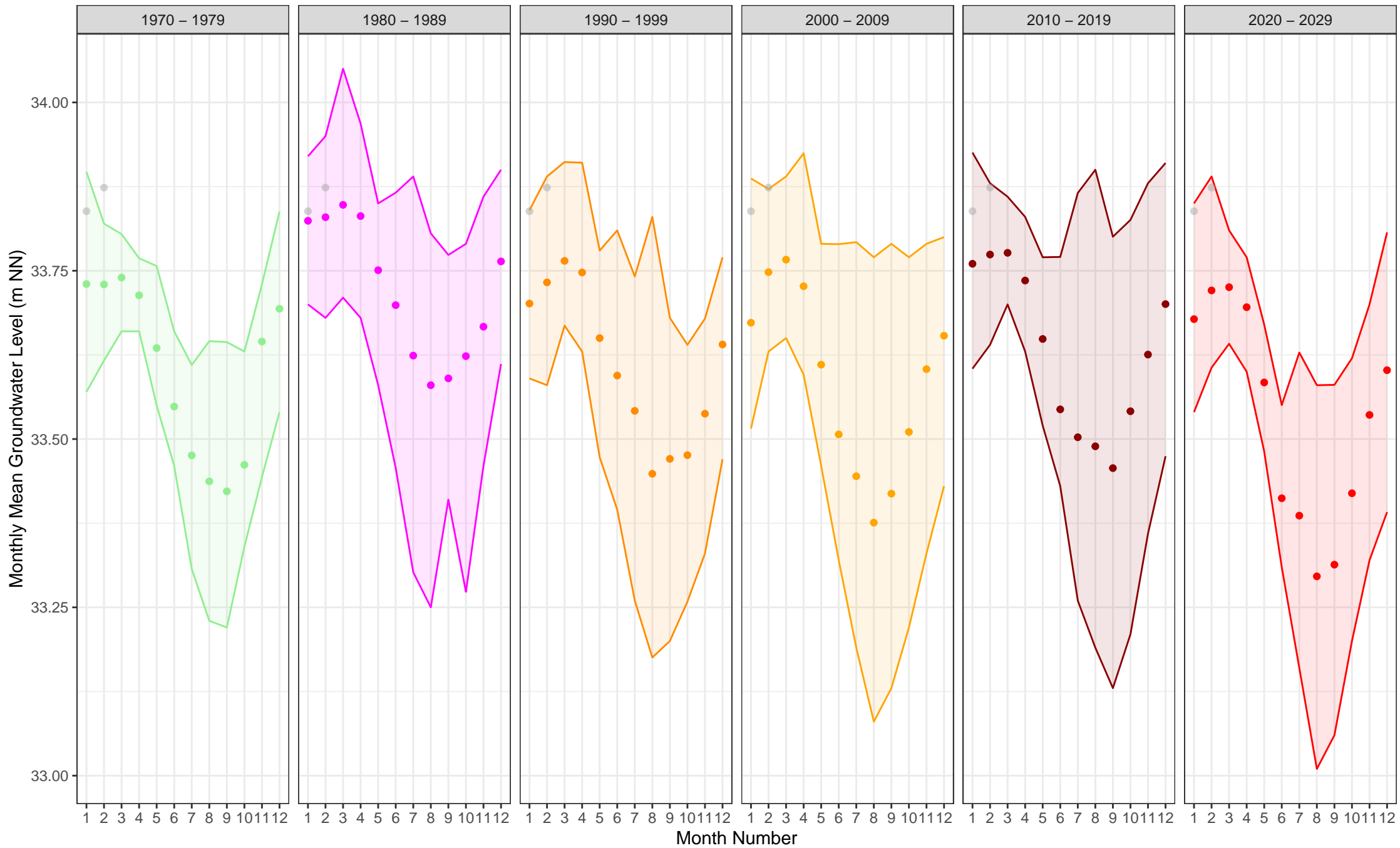
5%/95% Conf.-Interval



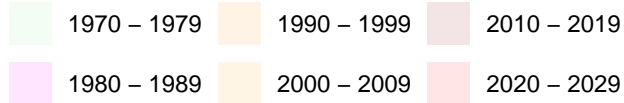
Month



6095 (Reinickendorf, Tertiäre GW-Leiter (GWL 4), gok: 36.6 m, fok-fuk: 42.0–50.0 m)



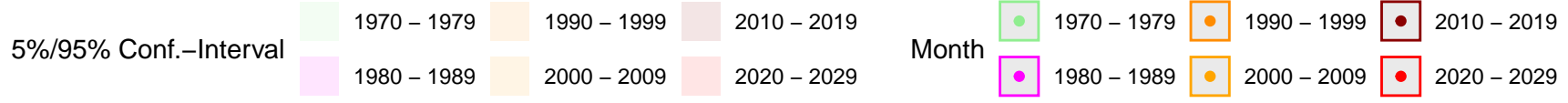
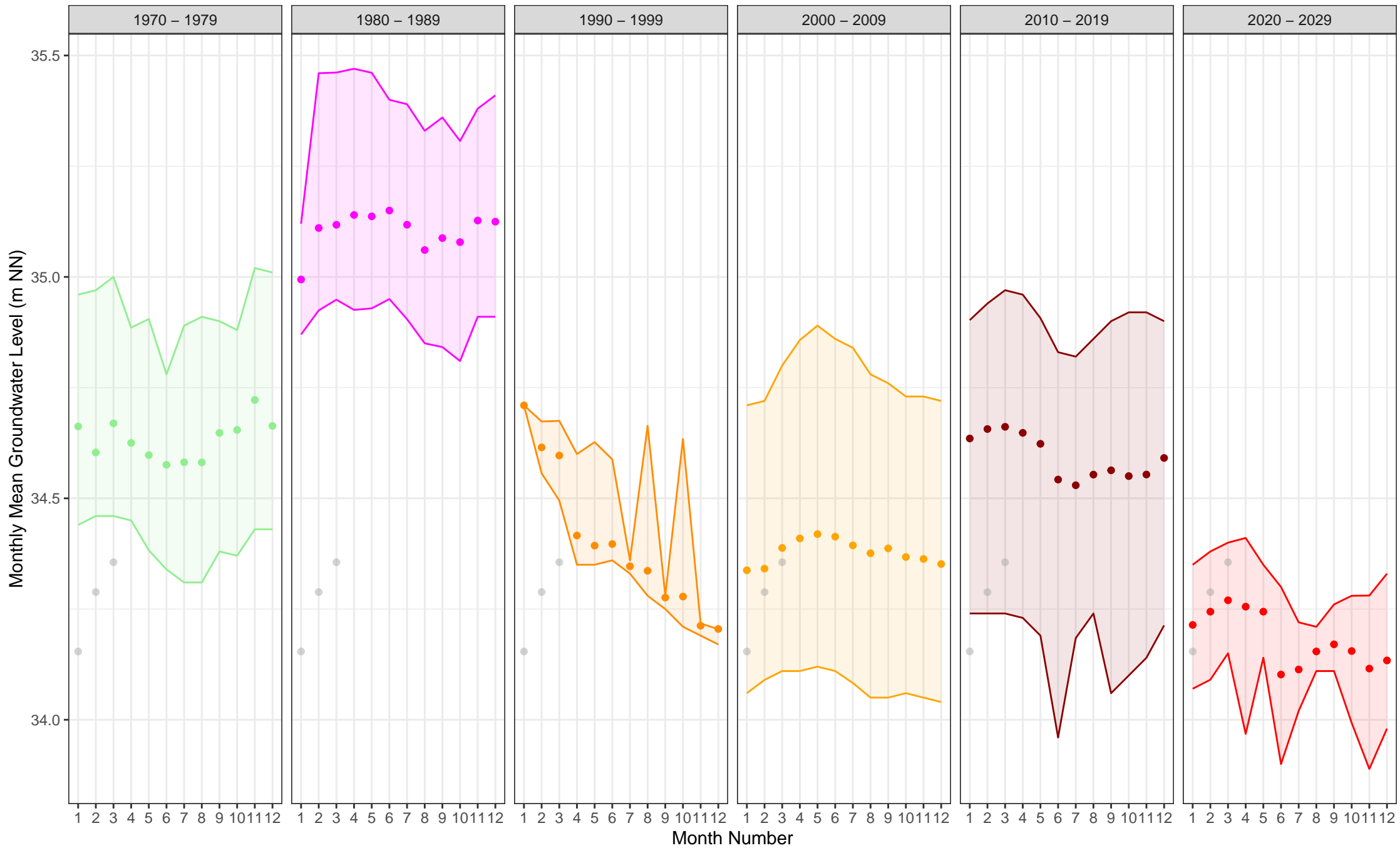
5%/95% Conf.-Interval



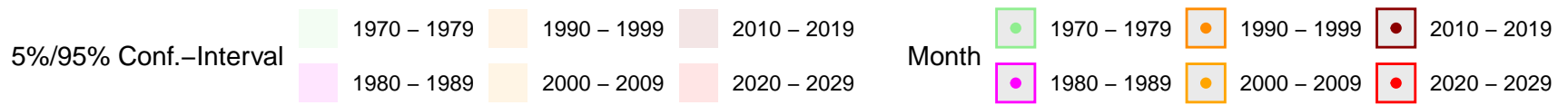
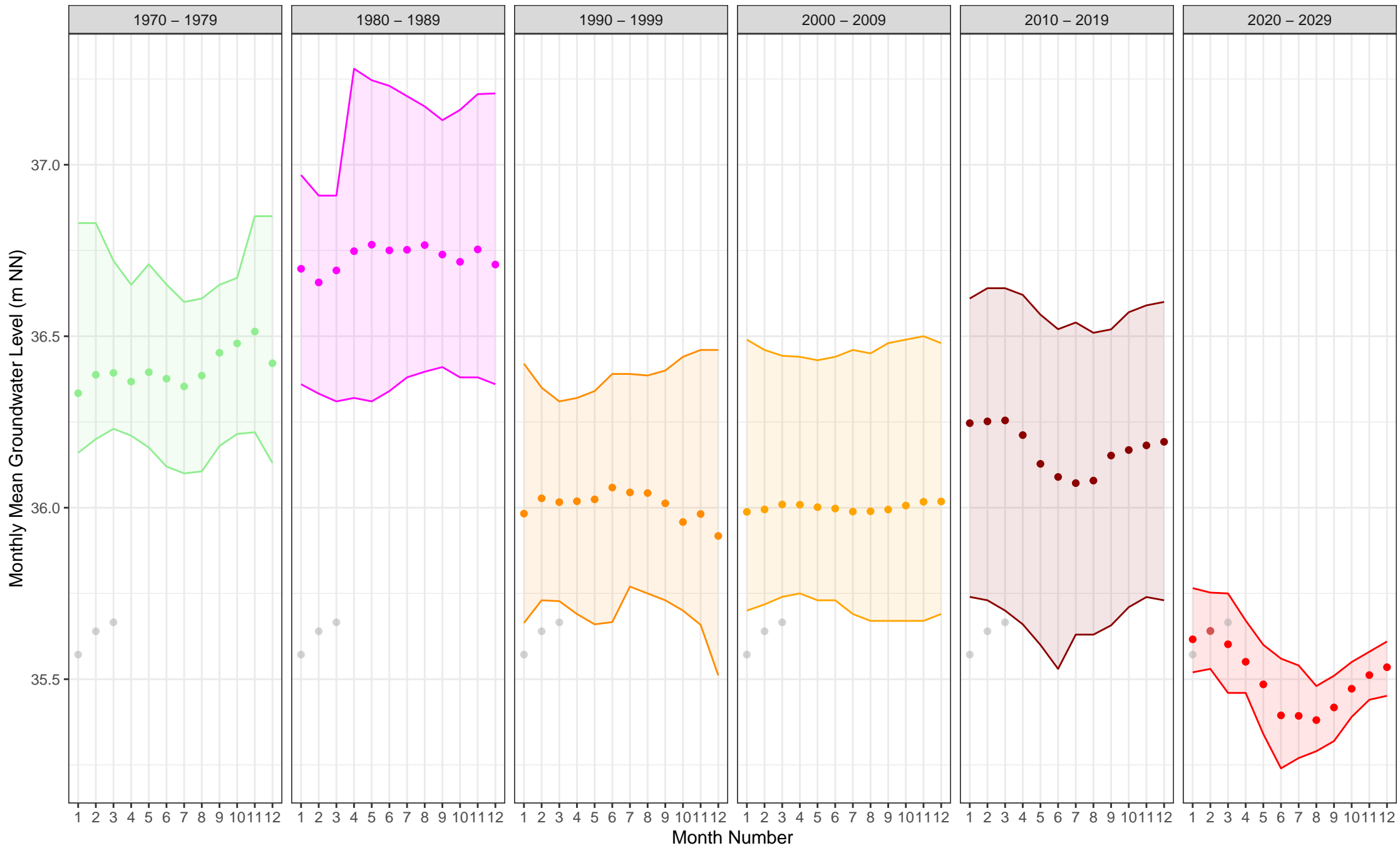
Month



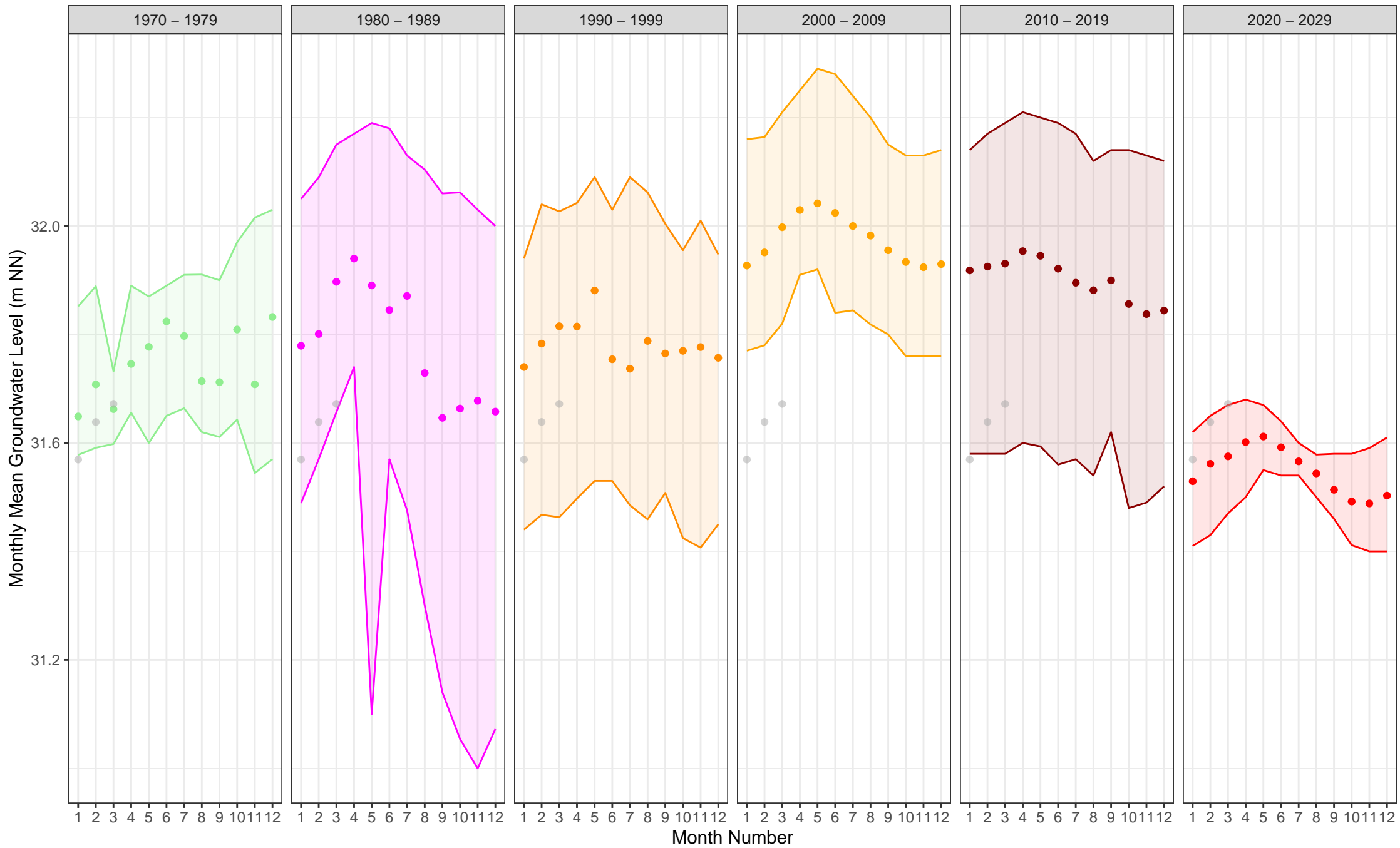
6097 (Reinickendorf, Hauptgrundwasserleiter (GWL 1.3 + 2), gok: 41.1 m, fok-fuk: 23.4–27.4 m)



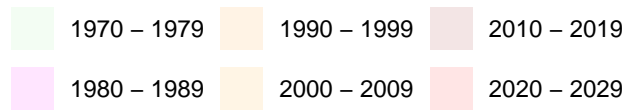
6102 (Reinickendorf, Tertiäre GW-Leiter (GWL 4), gok: 52.8 m, fok-fuk: 57.0–96.9 m)




6108 (Reinickendorf, Hauptgrundwasserleiter (GWL 1.3 + 2), gok: 48.7 m, fok-fuk: 12.6–18.6 m)



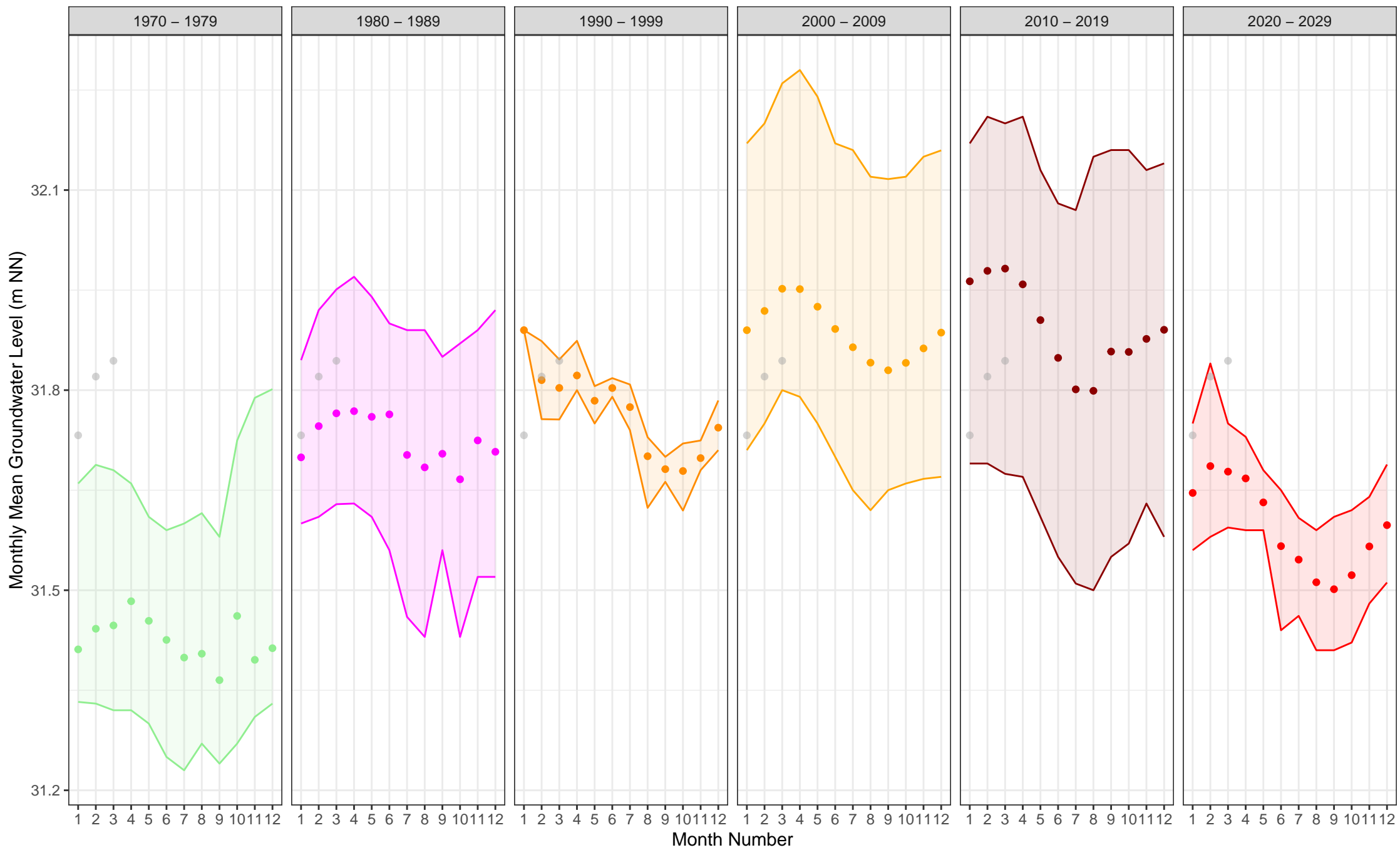
5%/95% Conf.-Interval



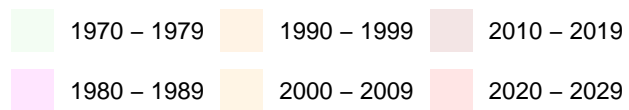
Month



6110 (Reinickendorf, Tertiäre GW-Leiter (GWL 4), gok: 48.4 m, fok-fuk: 92.7–110.7 m)



5%/95% Conf.-Interval



Month

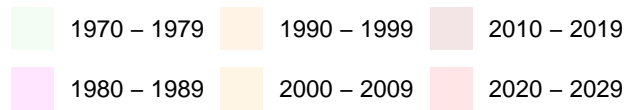




6111 (Reinickendorf, Tertiäre GW-Leiter (GWL 4), gok: 48.5 m, fok-fuk: 126.1–176.4 m)



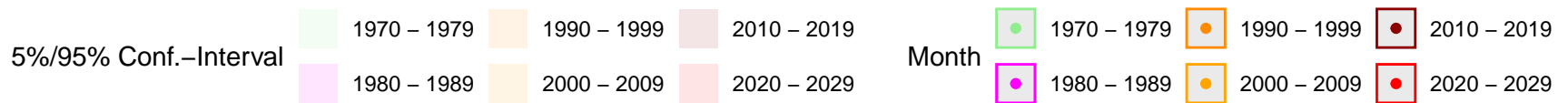
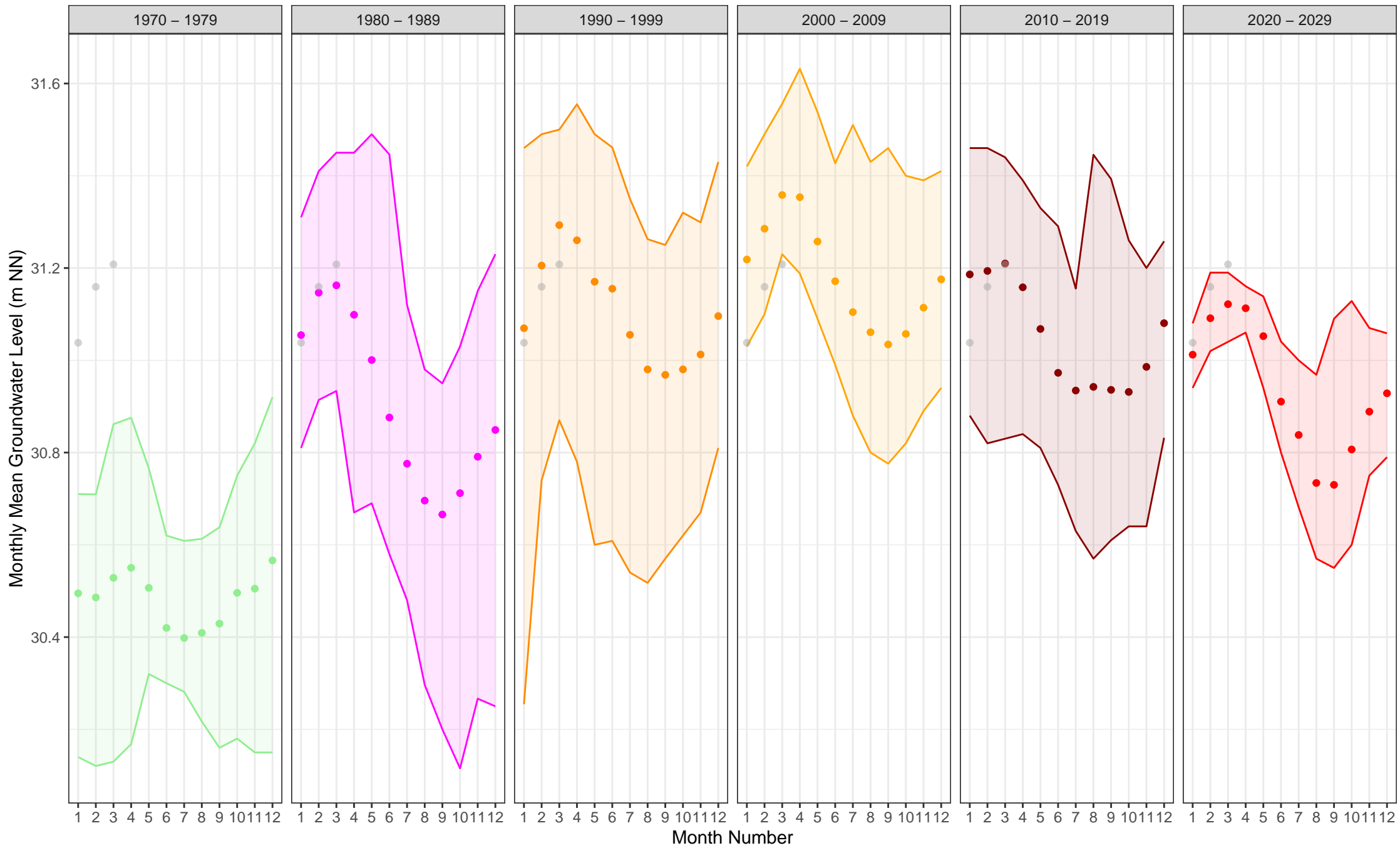
5%/95% Conf.-Interval



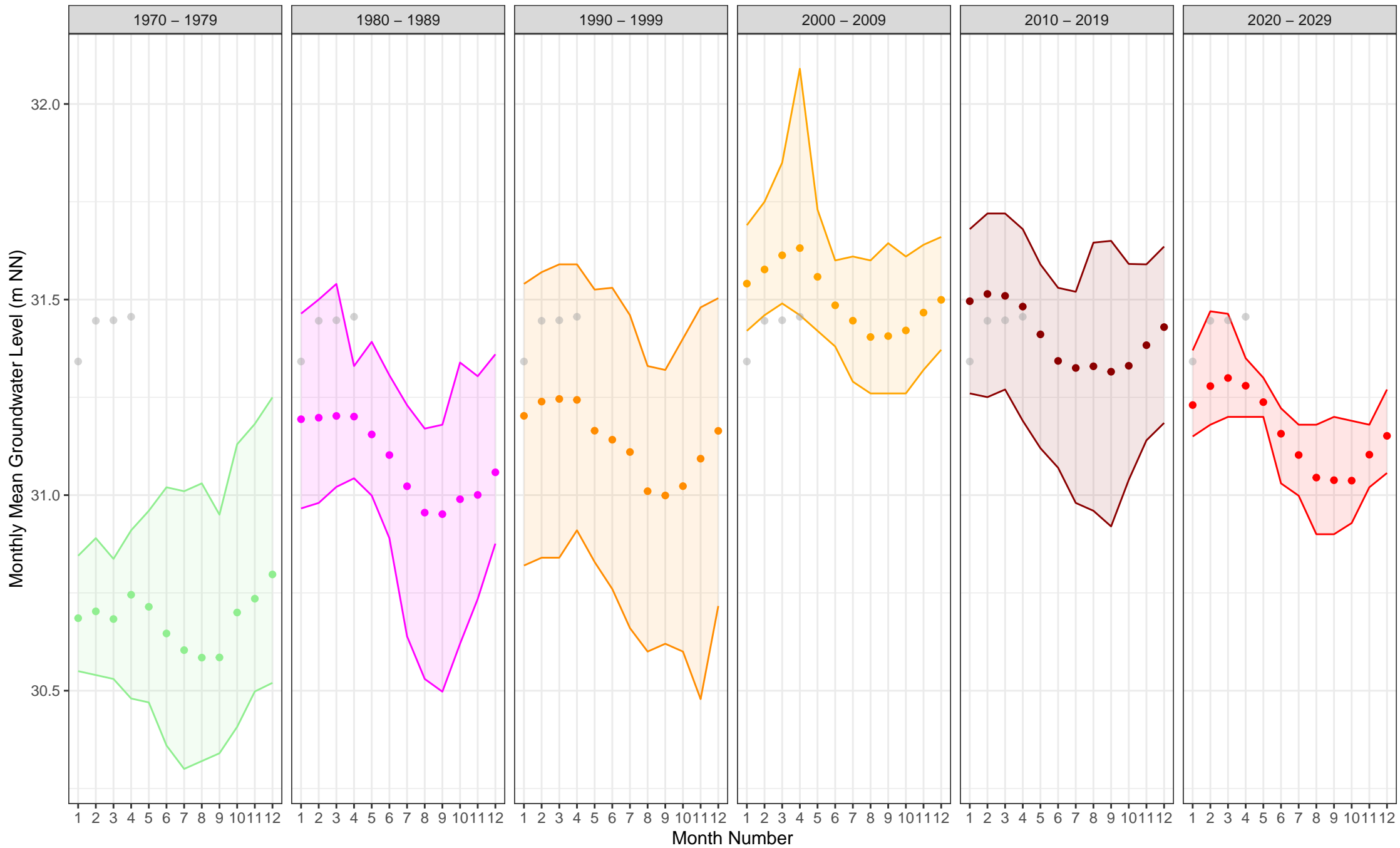
Month



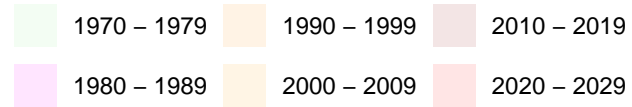
6112 (Reinickendorf, Hauptgrundwasserleiter (GWL 1.3 + 2), gok: 34.3 m, fok-fuk: 85.7–95.7 m)



6113 (Reinickendorf, Tertiäre GW-Leiter (GWL 4), gok: 34.1 m, fok-fuk: 164.0–176.0 m)



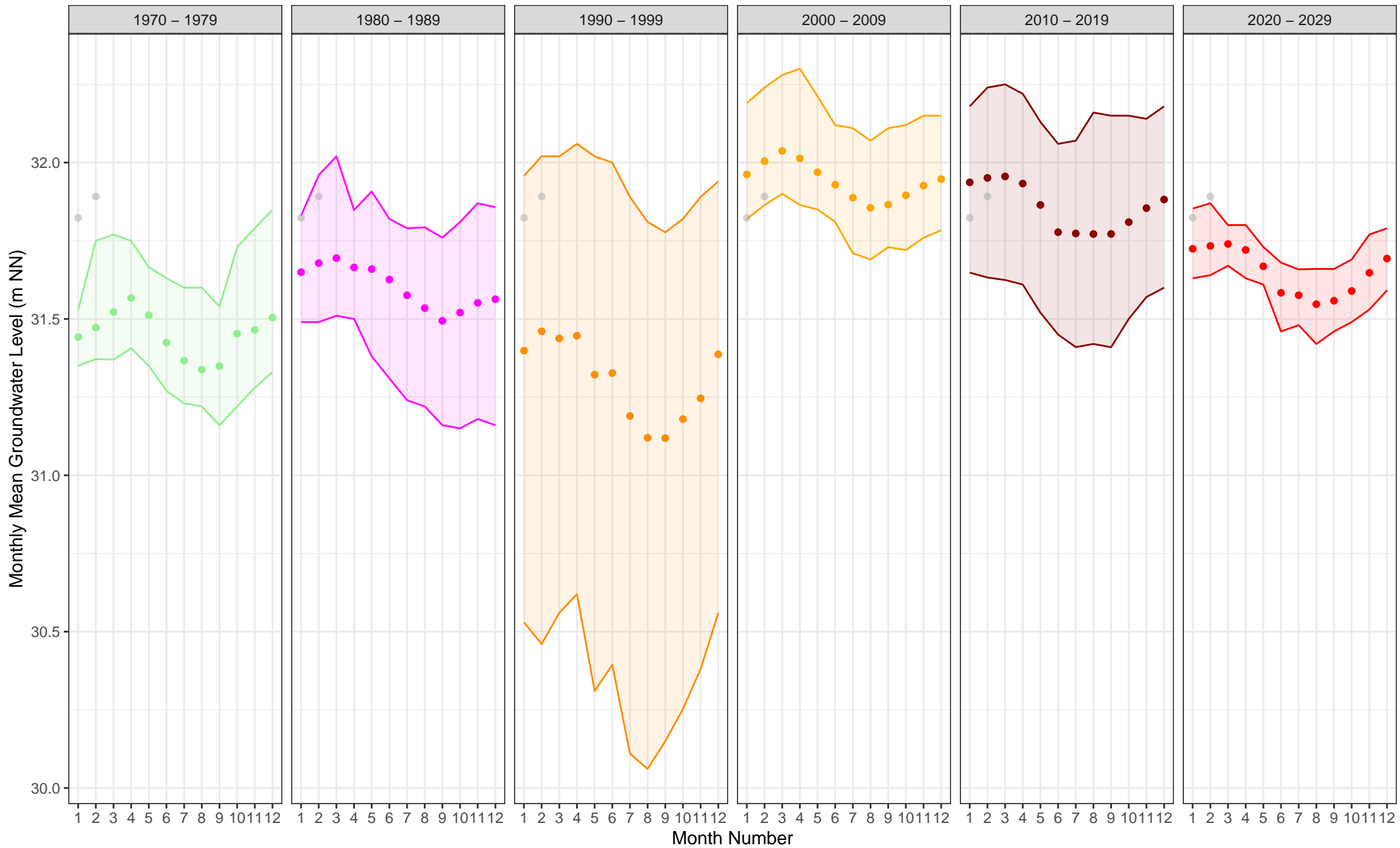
5%/95% Conf.-Interval



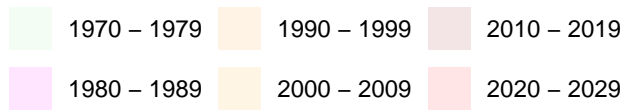
Month



6114 (Reinickendorf, Tertiäre GW-Leiter (GWL 4), gok: 34.1 m, fok-fuk: 200.3–250.2 m)



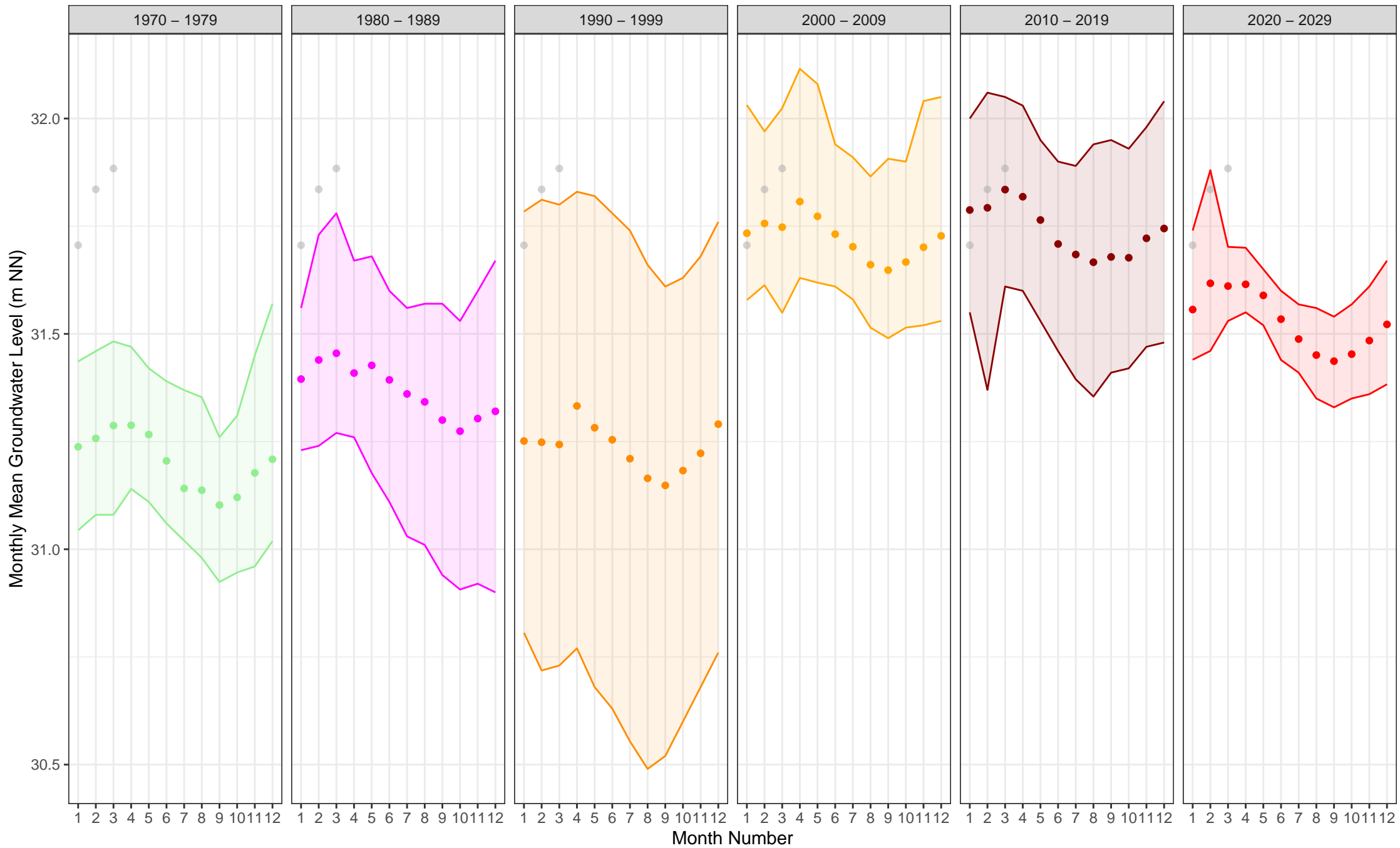
5%/95% Conf.-Interval



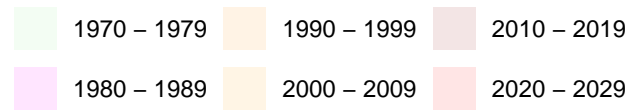
Month




6115 (Reinickendorf, Tertiäre GW-Leiter (GWL 4), gok: 32.3 m, fok-fuk: 318.3–368.3 m)



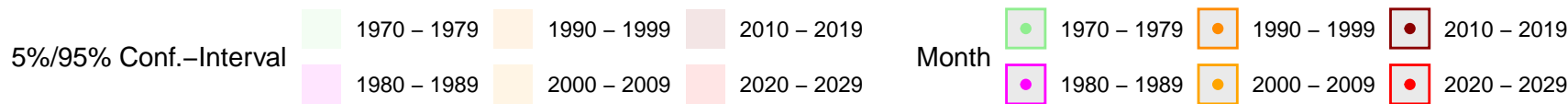
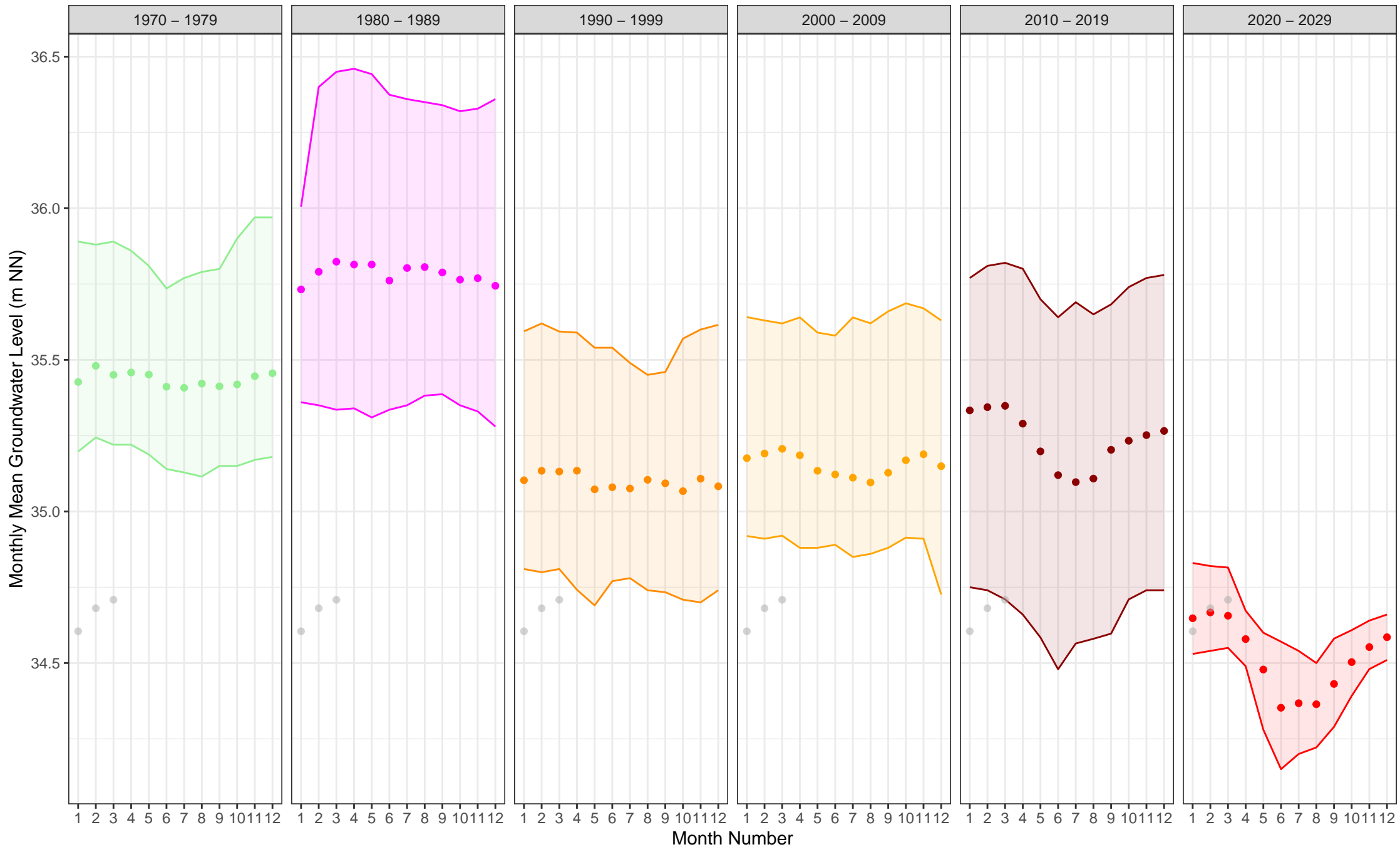
5%/95% Conf.-Interval



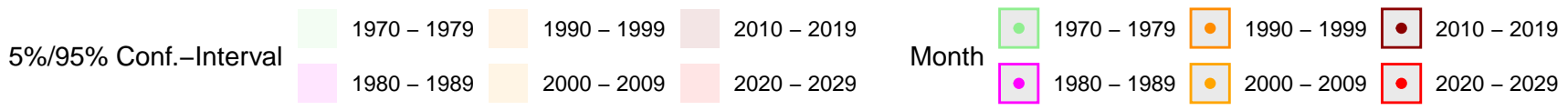
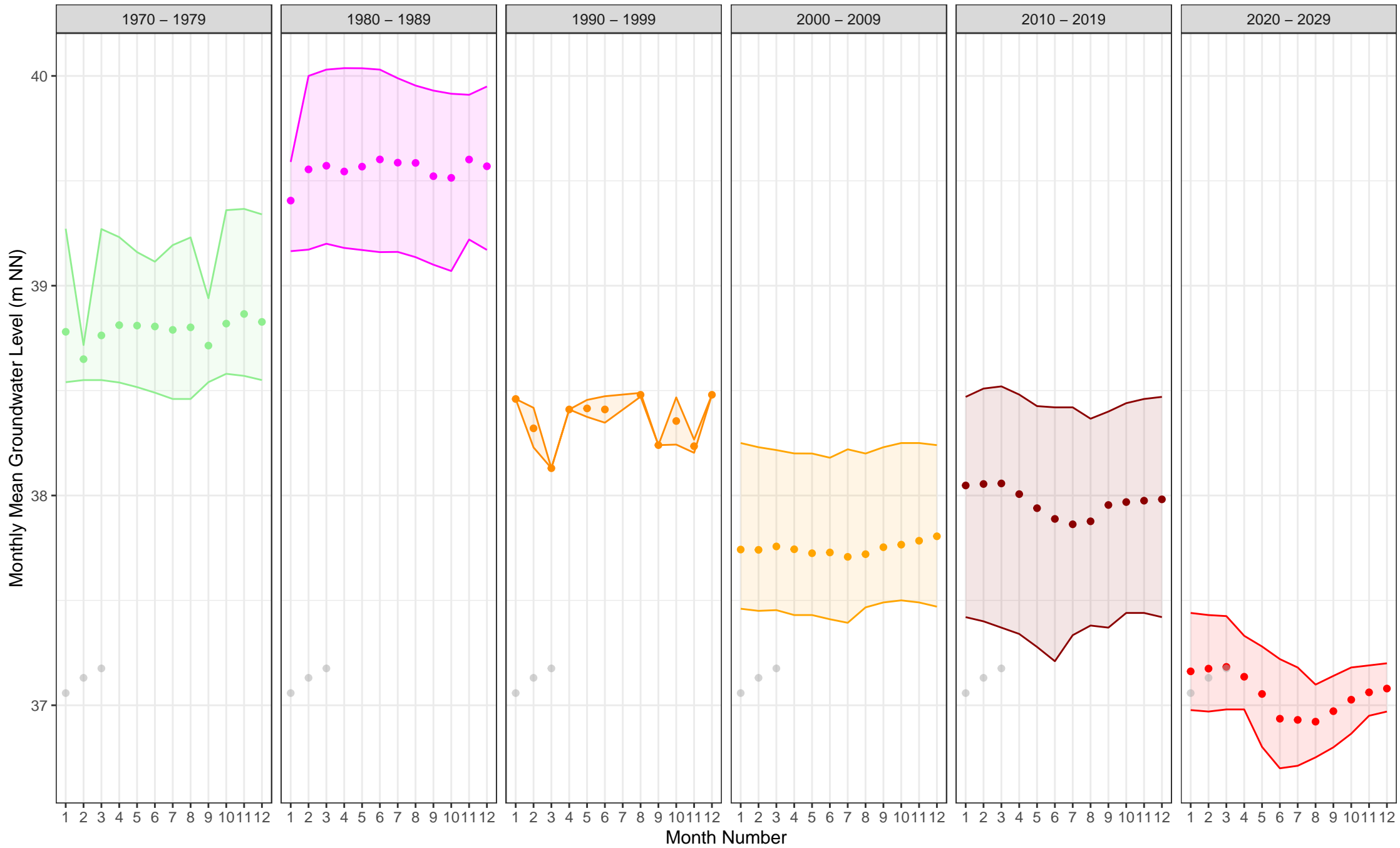
Month



6119 (Reinickendorf, Tertiäre GW-Leiter (GWL 4), gok: 47.8 m, fok-fuk: 54.0–100.0 m)



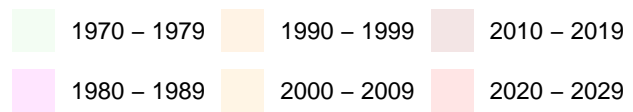
6121 (Reinickendorf, Hauptgrundwasserleiter (GWL 1.3 + 2), gok: 47.7 m, fok-fuk: 25.0–37.0 m)



6125 (Reinickendorf, Tertiäre GW-Leiter (GWL 4), gok: 49.1 m, fok-fuk: 45.0–95.0 m)



5%/95% Conf.-Interval

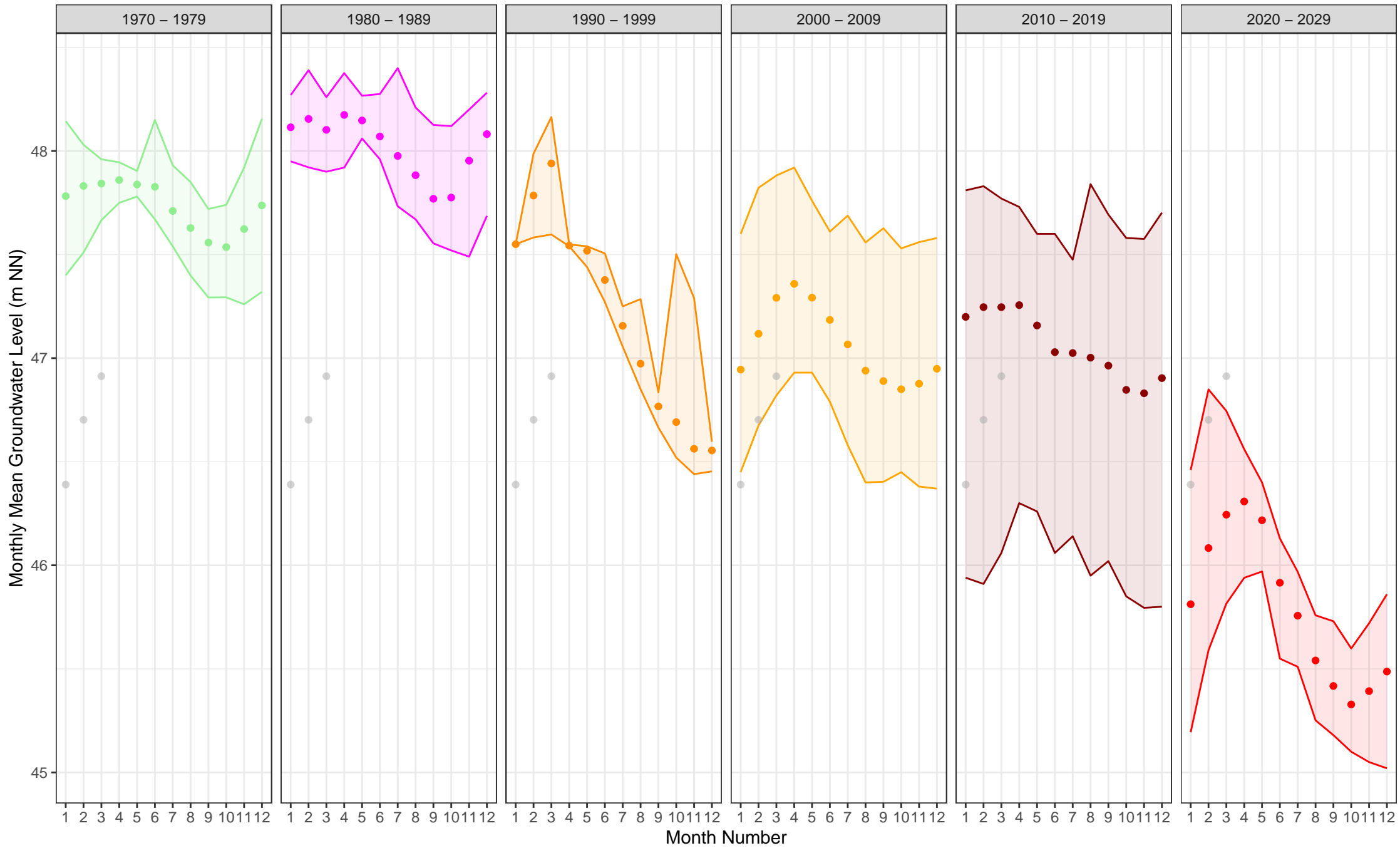


Month

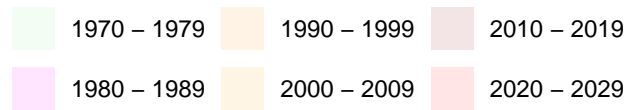





6127 (Reinickendorf, lokal ausgebildeter Grundwasserkörper, gok: 49.5 m, fok-fuk: 9.0–10.0 m)



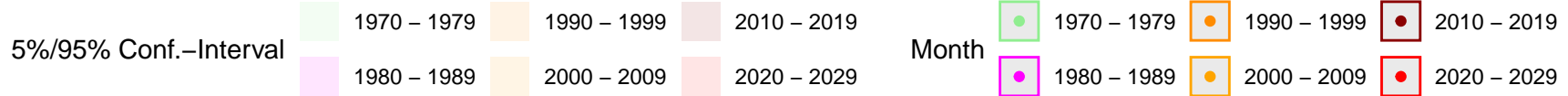
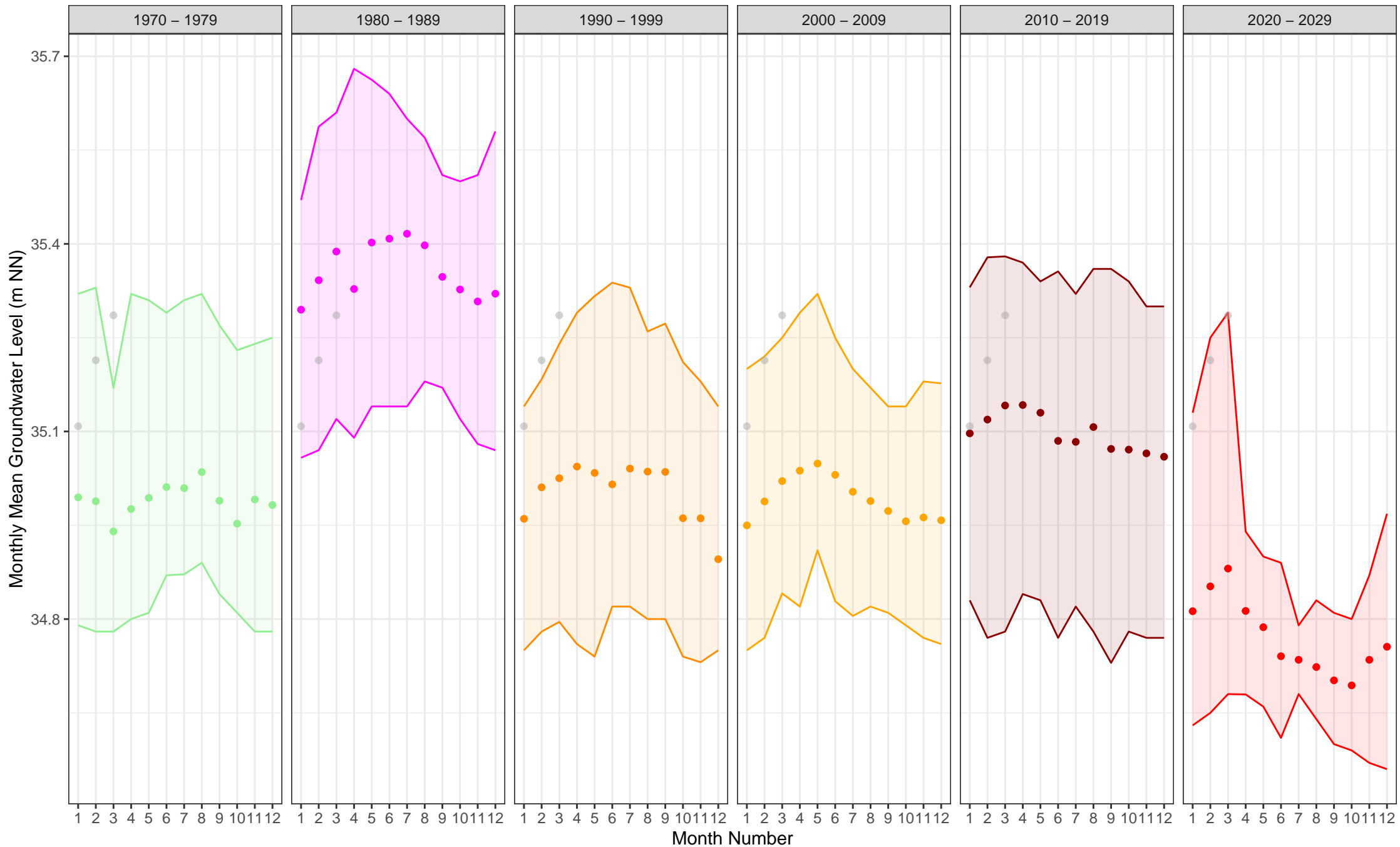
5%/95% Conf.-Interval



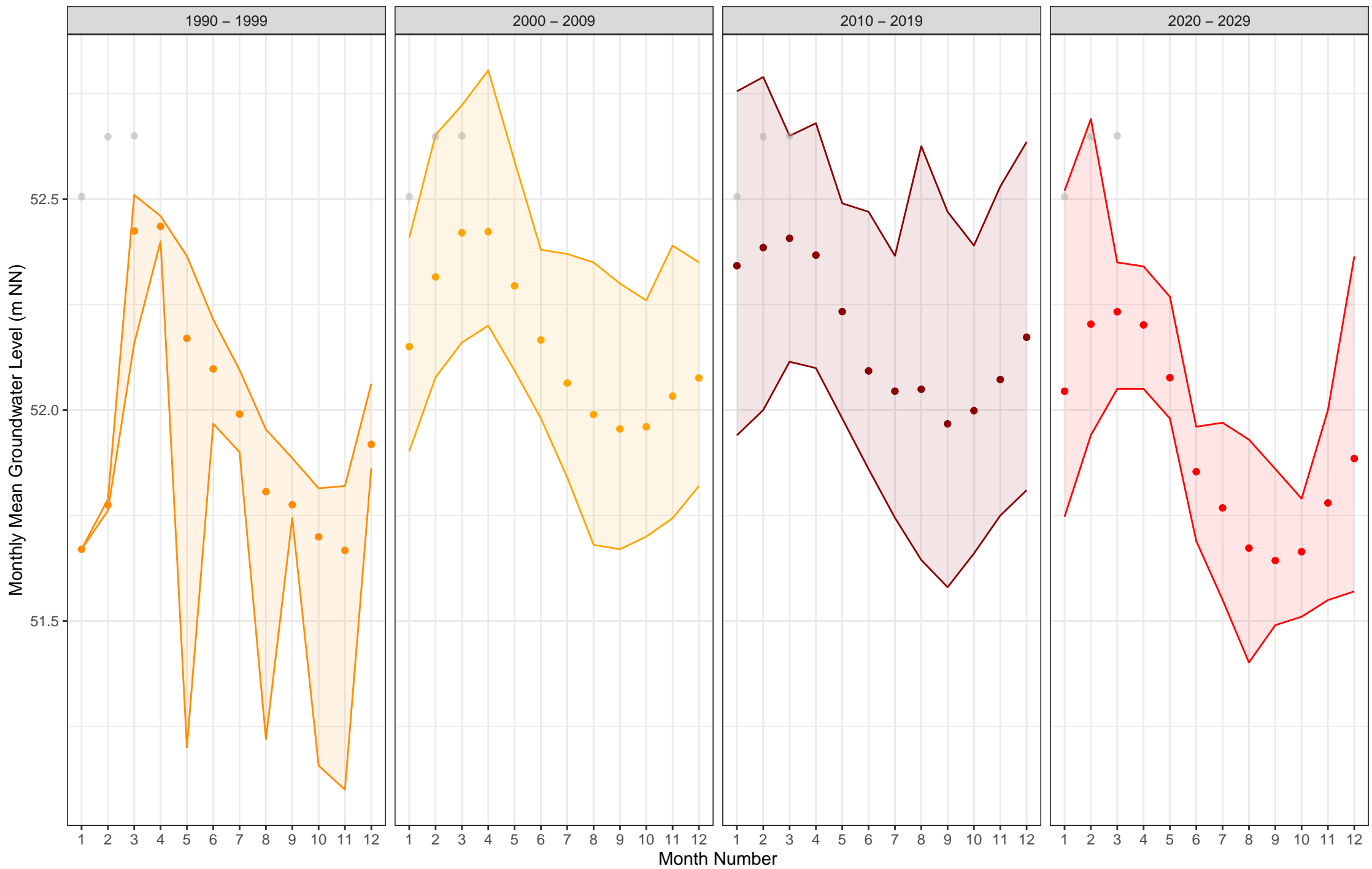
Month



6501 (Steglitz–Zehlendorf, Hauptgrundwasserleiter (GWL 1.3 + 2), gok: 40.2 m, fok–fuk: 16.0–18.0 m)

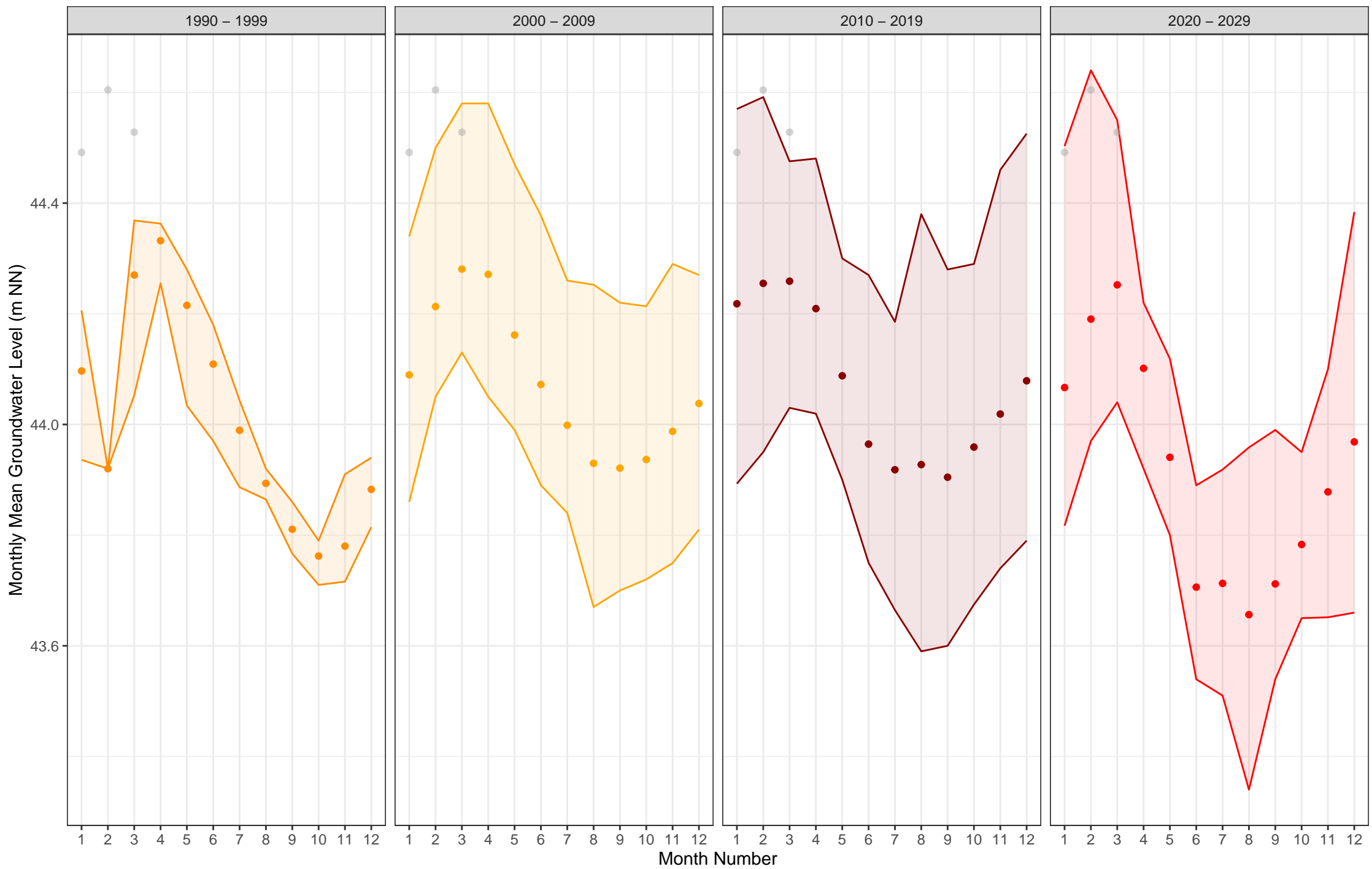


6504 (Pankow, Hauptgrundwasserleiter (GWL 1.3 + 2), gok: 54.1 m, fok-fuk: 31.1–33.0 m)



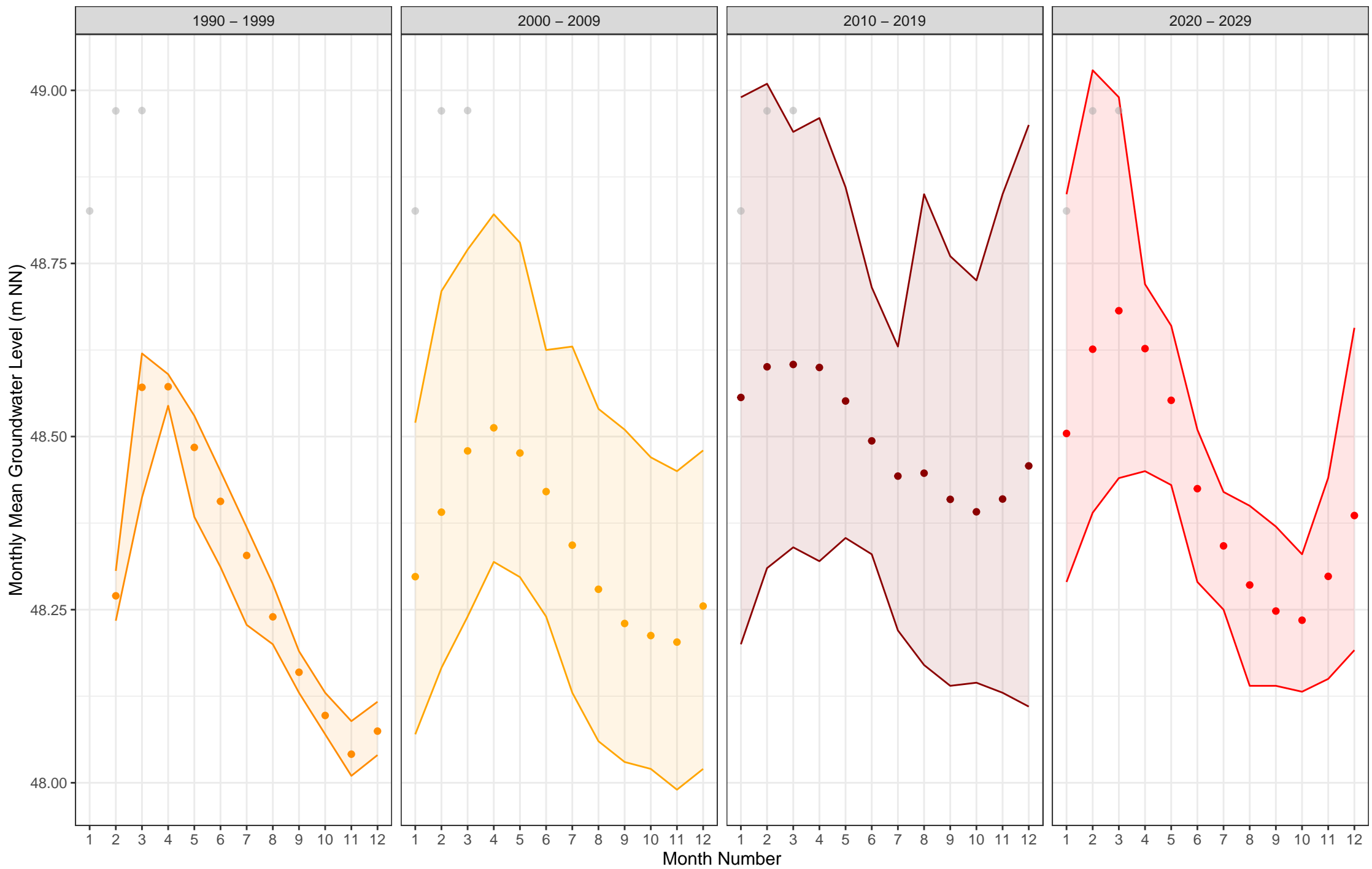
5%/95% Conf.-Interval    1990 - 1999    2000 - 2009    2010 - 2019    2020 - 2029    Month    1990 - 1999    2000 - 2009    2010 - 2019    2020 - 2029

6510 (Pankow, Hauptgrundwasserleiter (GWL 1.3 + 2), gok: 47.5 m, fok-fuk: 43.7–45.7 m)



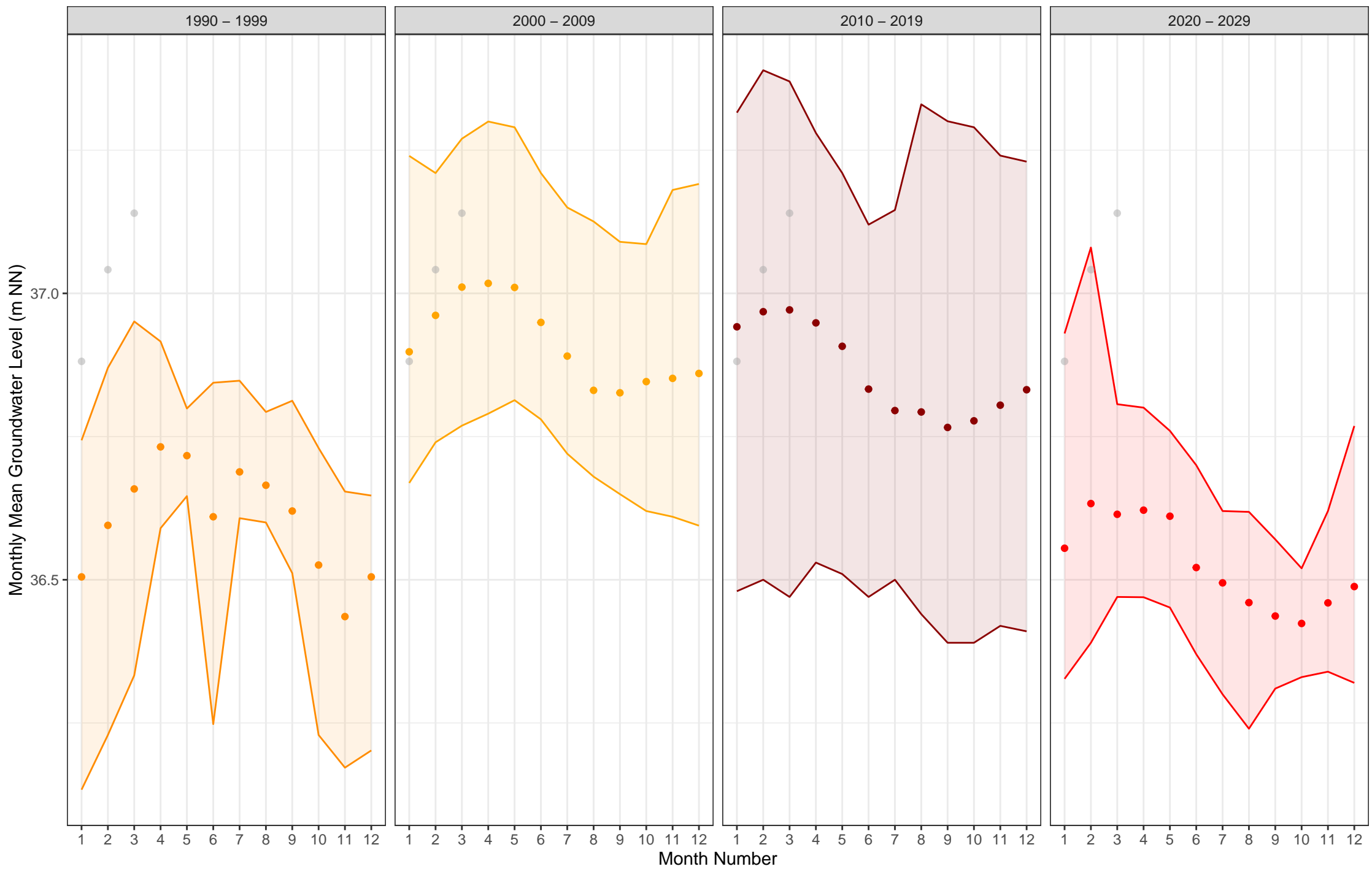
5%/95% Conf.-Interval 1990 – 1999 2000 – 2009 2010 – 2019 2020 – 2029 Month 1990 – 1999 2000 – 2009 2010 – 2019 2020 – 2029

6511 (Pankow, Tertiäre GW-Leiter (GWL 4), gok: 52.5 m, fok-fuk: 72.0–74.0 m)



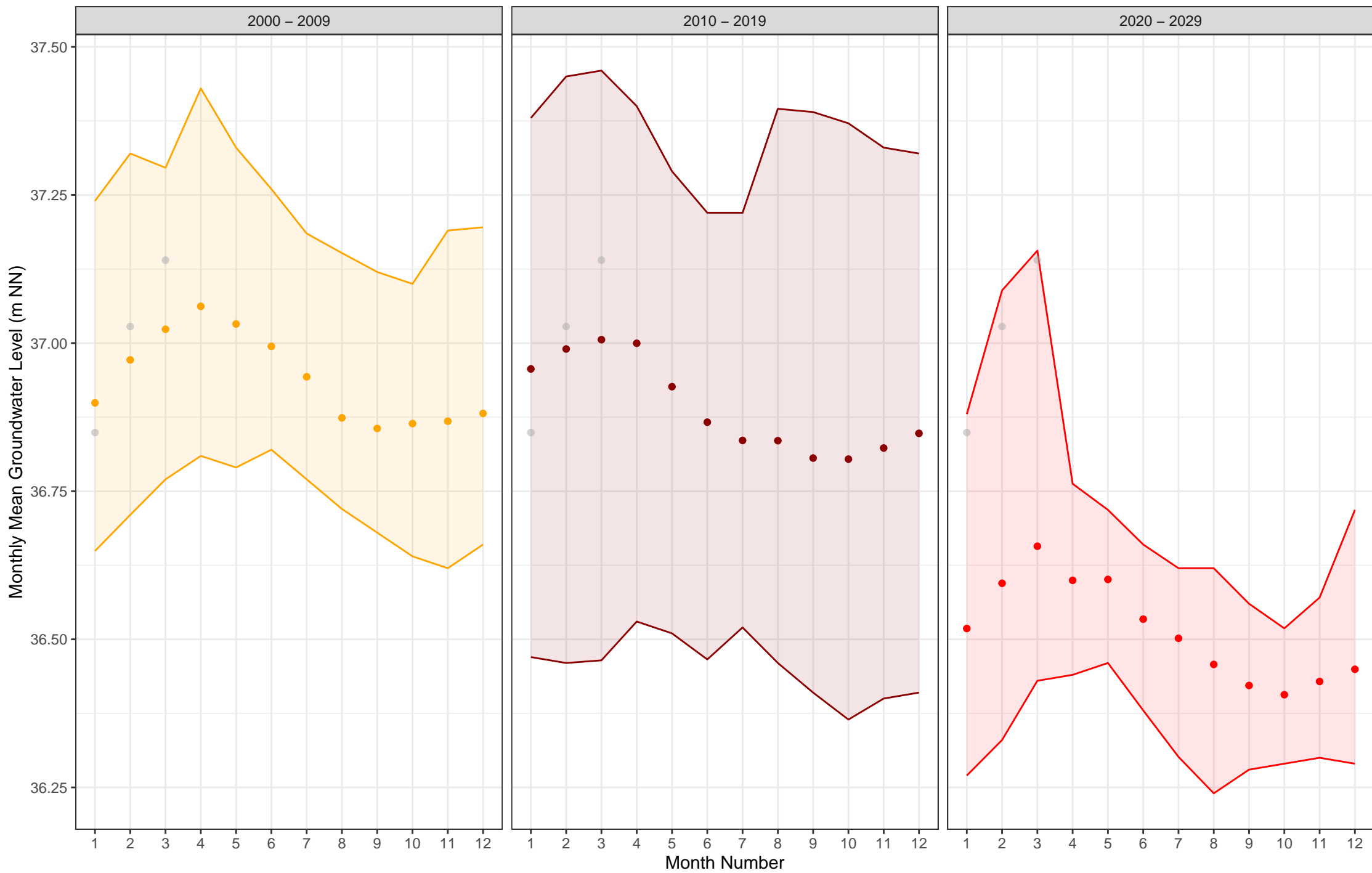
5%/95% Conf.-Interval    1990 – 1999    2000 – 2009    2010 – 2019    2020 – 2029    Month    1990 – 1999    2000 – 2009    2010 – 2019    2020 – 2029

6515 (Lichtenberg, Hauptgrundwasserleiter (GWL 1.3 + 2), gok: 48.5 m, fok-fuk: 31.1–33.1 m)



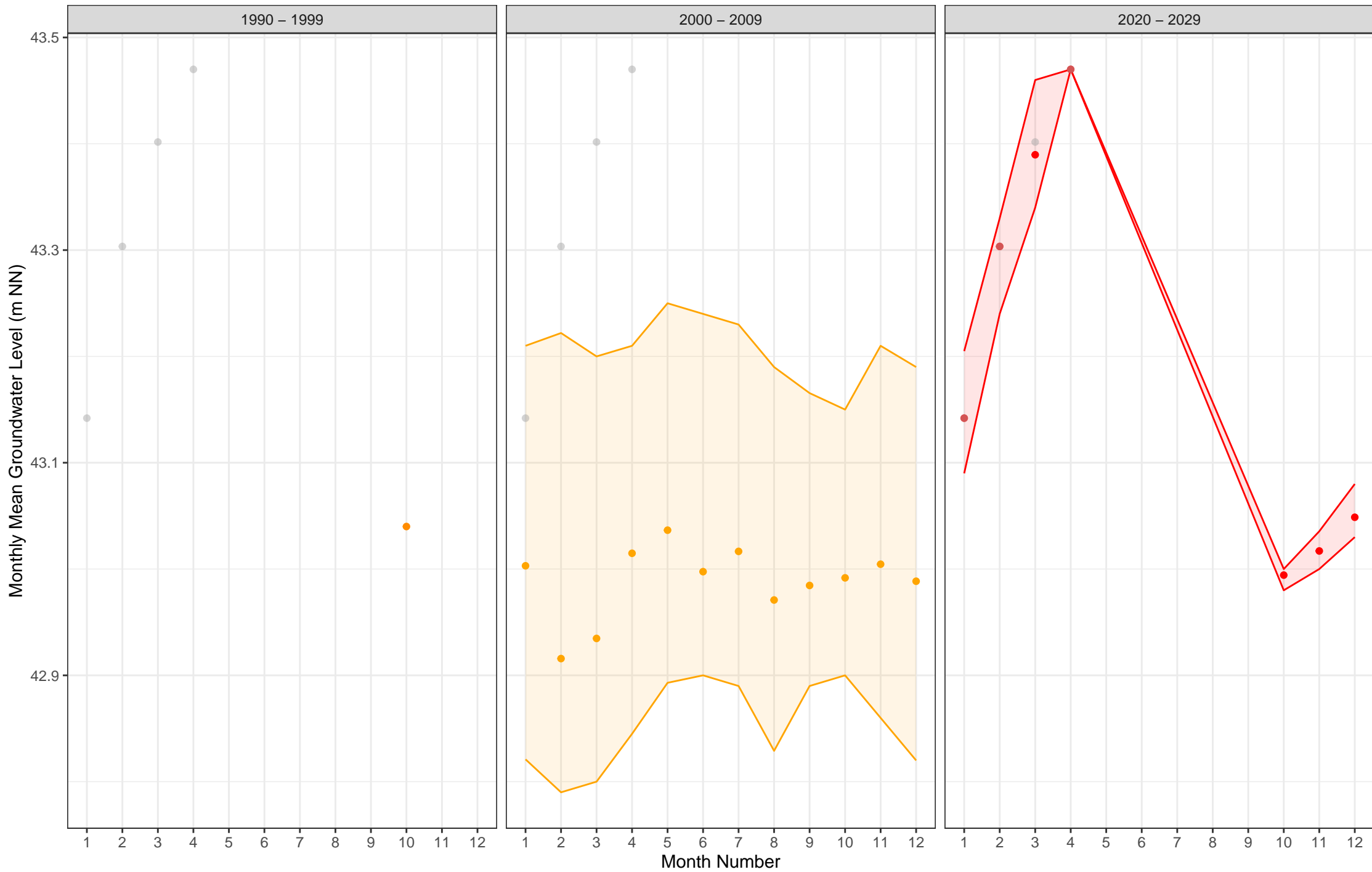
5%/95% Conf.-Interval    1990 – 1999    2000 – 2009    2010 – 2019    2020 – 2029    Month    1990 – 1999    2000 – 2009    2010 – 2019    2020 – 2029

6516 (Lichtenberg, Hauptgrundwasserleiter (GWL 1.3 + 2), gok: 47.6 m, fok-fuk: 46.2-48.2 m)



Month ● 2000 - 2009 ● 2010 - 2019 ● 2020 - 2029   
 5%/95% Conf.-Interval  2000 - 2009  2010 - 2019  2020 - 2029

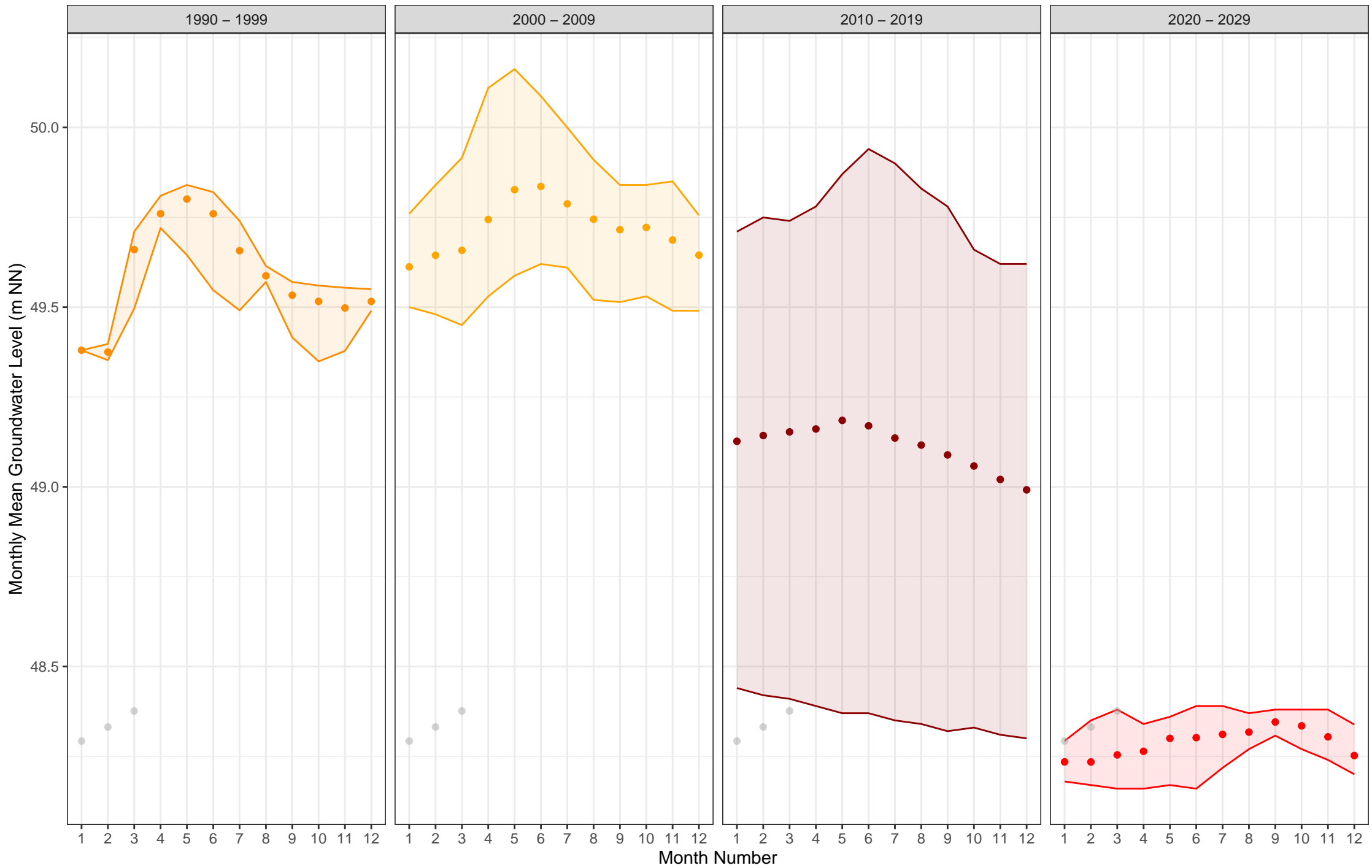
6518 (Pankow, lokal ausgebildeter Grundwasserkörper, gok: 52.4 m, fok-fuk: 10.6–11.6 m)



5%/95% Conf.-Interval    1990 – 1999    2000 – 2009    2020 – 2029    Month    1990 – 1999    2000 – 2009    2020 – 2029

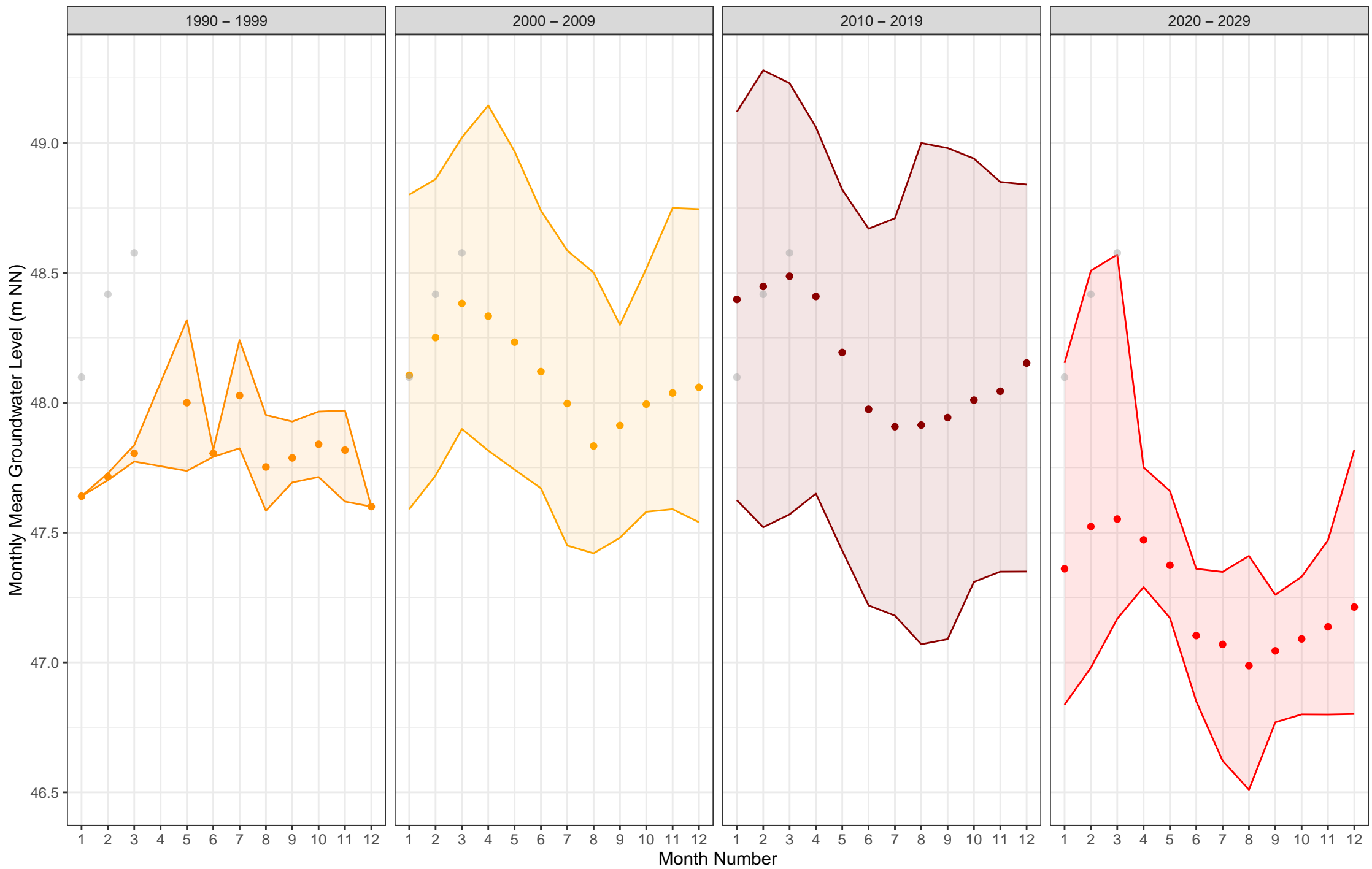


6520 (Pankow, lokal ausgebildeter Grundwasserkörper, gok: 53.8 m, fok-fuk: 7.5–9.5 m)



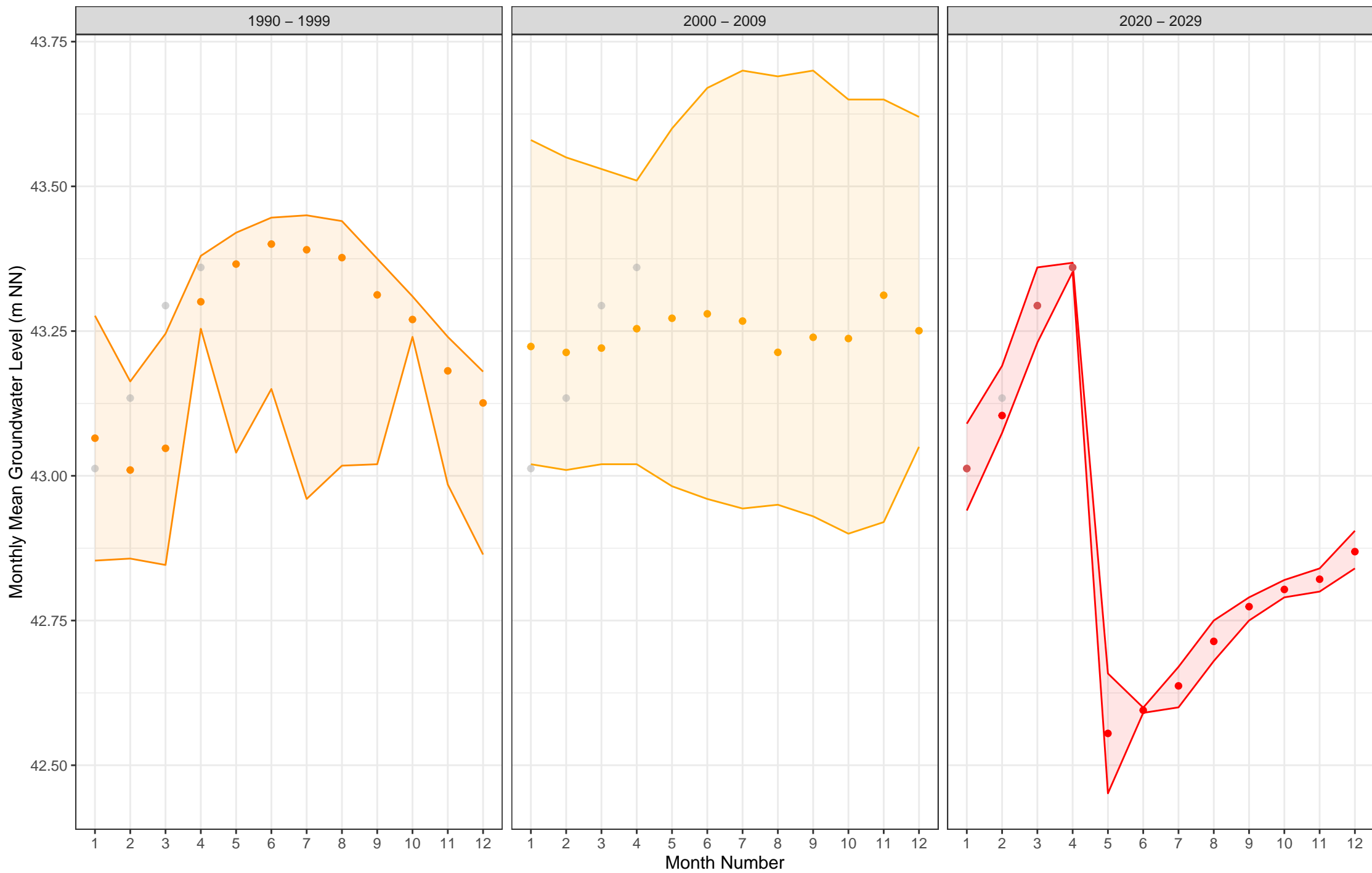
5%/95% Conf.-Interval    1990 – 1999    2000 – 2009    2010 – 2019    2020 – 2029    Month    1990 – 1999    2000 – 2009    2010 – 2019    2020 – 2029

6522 (Lichtenberg, Hauptgrundwasserleiter (GWL 1.3 + 2), gok: 60.6 m, fok-fuk: 50.0–52.0 m)



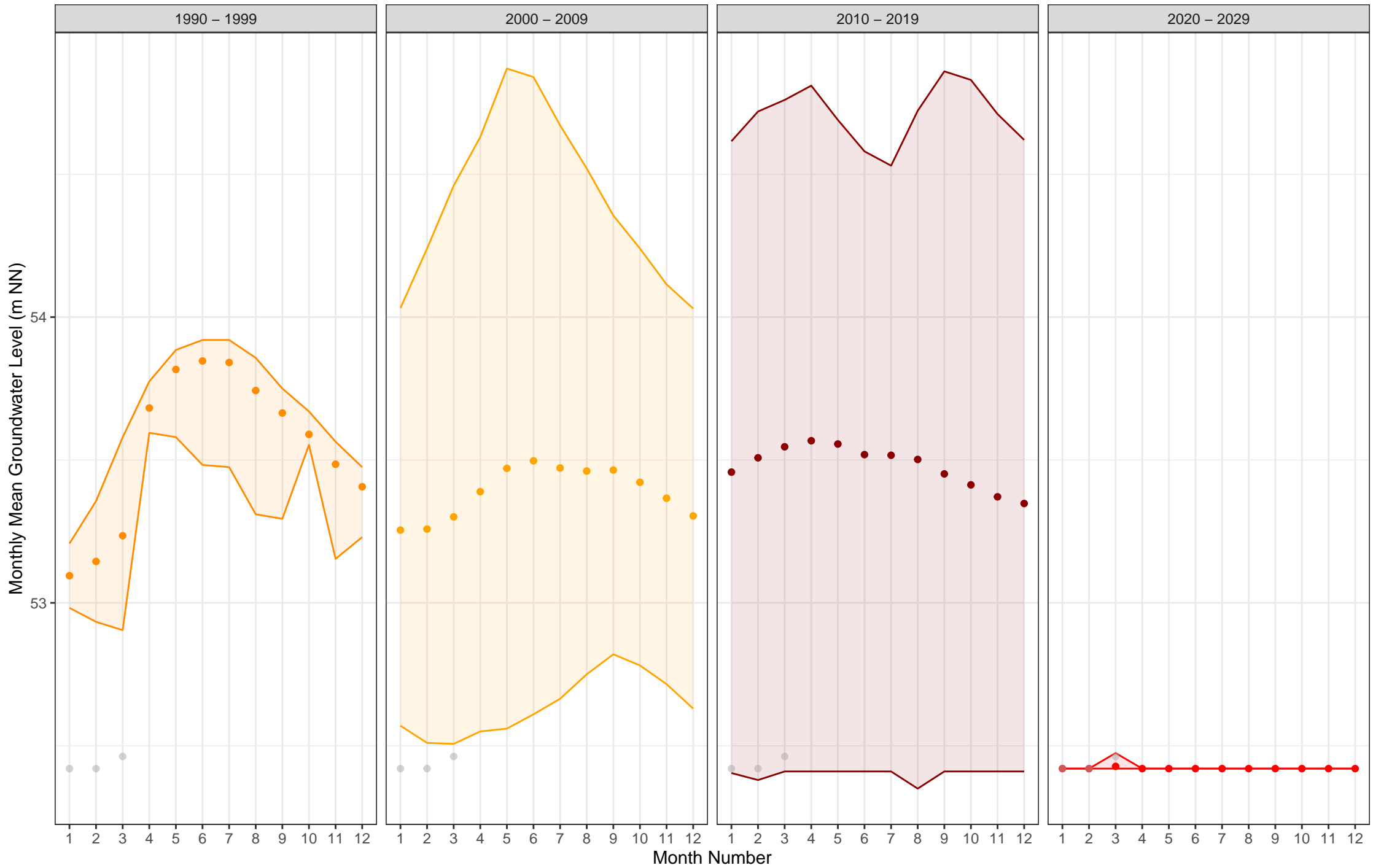
5%/95% Conf.-Interval    1990 - 1999    2000 - 2009    2010 - 2019    2020 - 2029    Month    1990 - 1999    2000 - 2009    2010 - 2019    2020 - 2029

6533 (Marzahn–Hellersdorf, lokal ausgebildeter Grundwasserkörper, gok: 49.9 m, fok–fuk: 7.2–8.2 m)



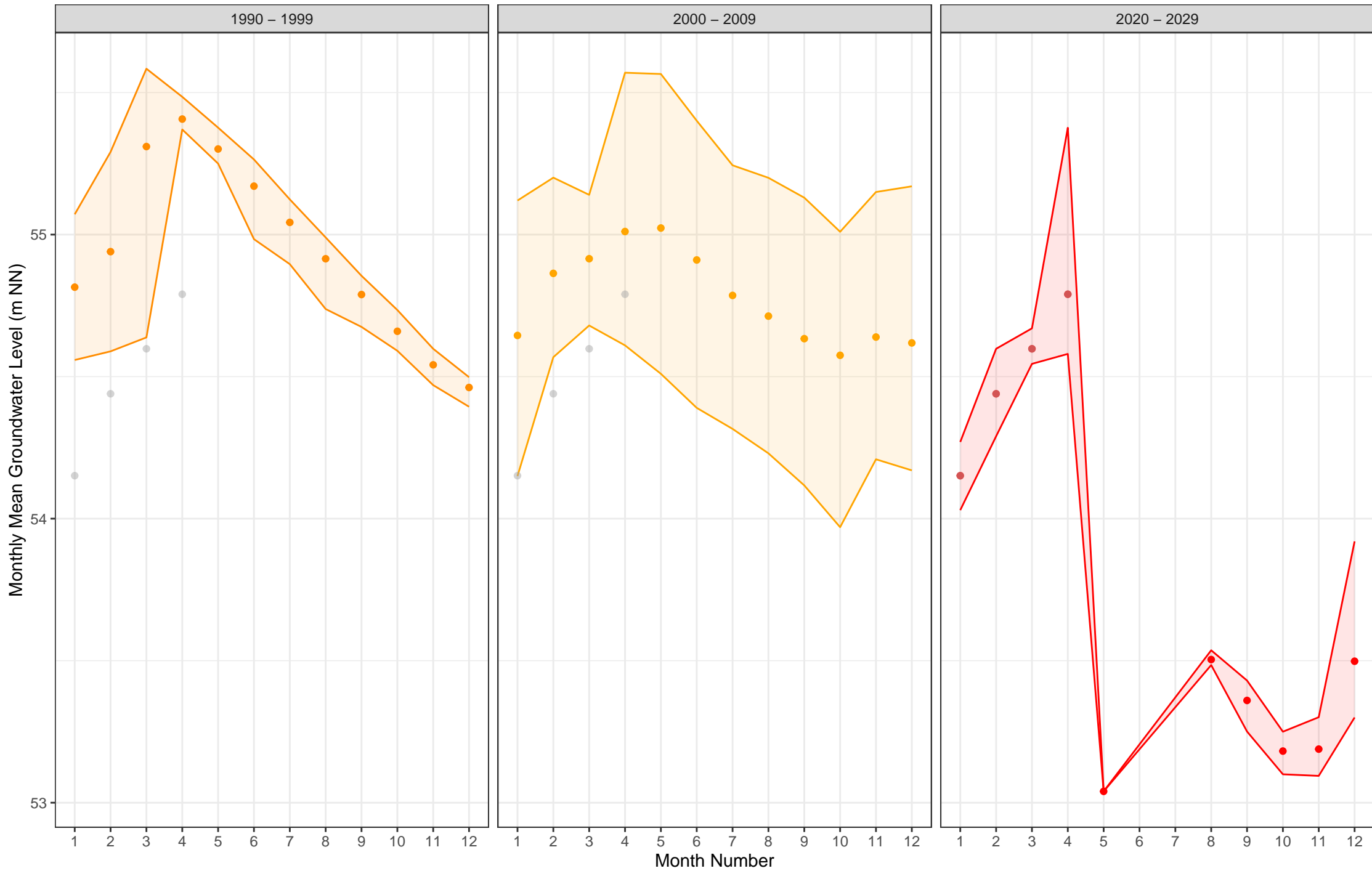
5%/95% Conf.-Interval    1990 - 1999    2000 - 2009    2020 - 2029    Month    1990 - 1999    2000 - 2009    2020 - 2029

6534 (Marzahn–Hellersdorf, lokal ausgebildeter Grundwasserkörper, gok: 61.6 m, fok–fuk: 8.2–9.2 m)



5%/95% Conf.-Interval    1990 – 1999    2000 – 2009    2010 – 2019    2020 – 2029    Month    1990 – 1999    2000 – 2009    2010 – 2019    2020 – 2029

6535 (Marzahn–Hellersdorf, lokal ausgebildeter Grundwasserkörper, gok: 57.7 m, fok–fuk: 5.3–6.3 m)



5%/95% Conf.-Interval

1990 – 1999

2000 – 2009

2020 – 2029

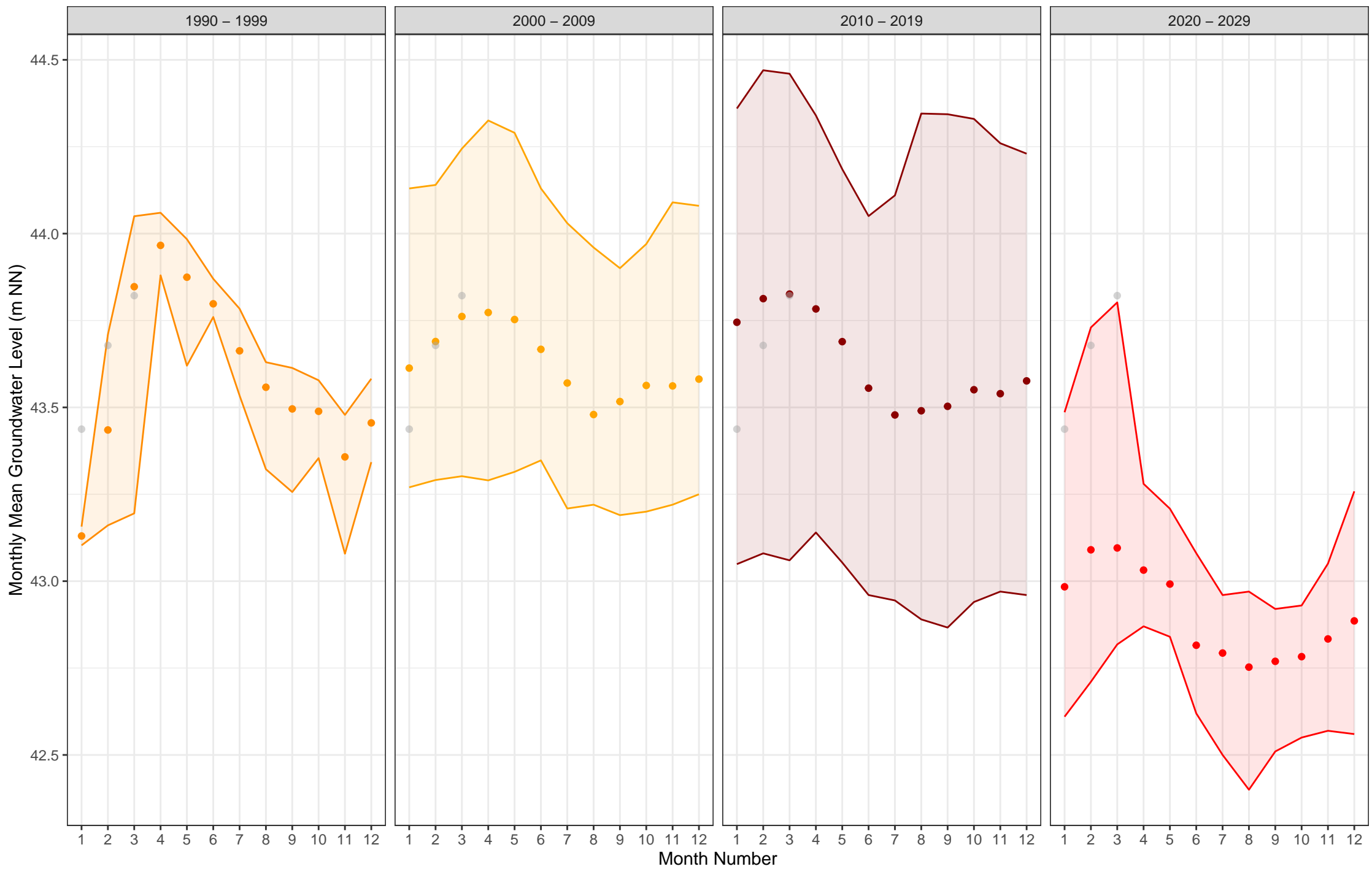
Month

1990 – 1999

2000 – 2009

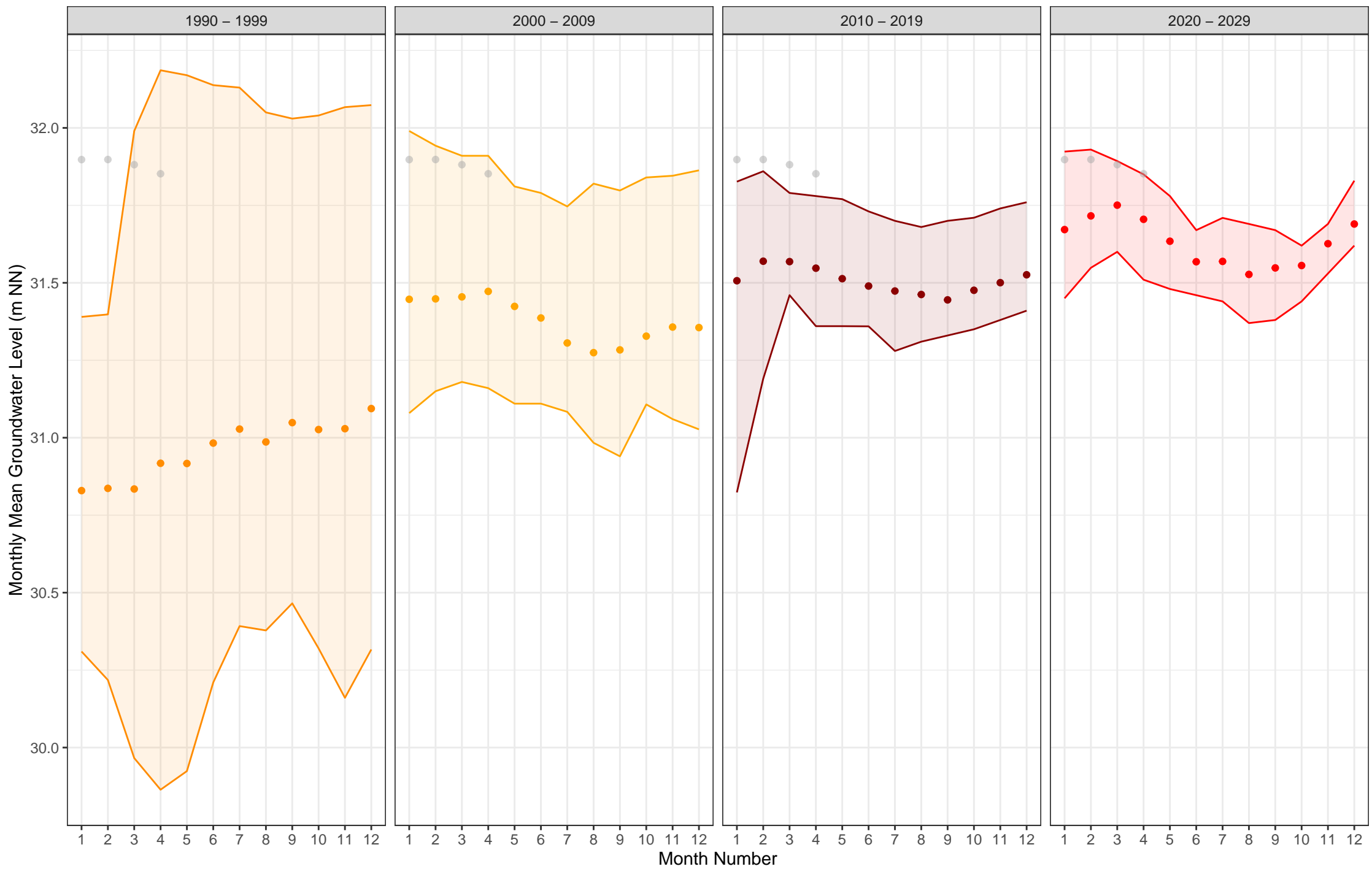
2020 – 2029

6548 (Lichtenberg, Hauptgrundwasserleiter (GWL 1.3 + 2), gok: 52.0 m, fok-fuk: 39.5–41.5 m)



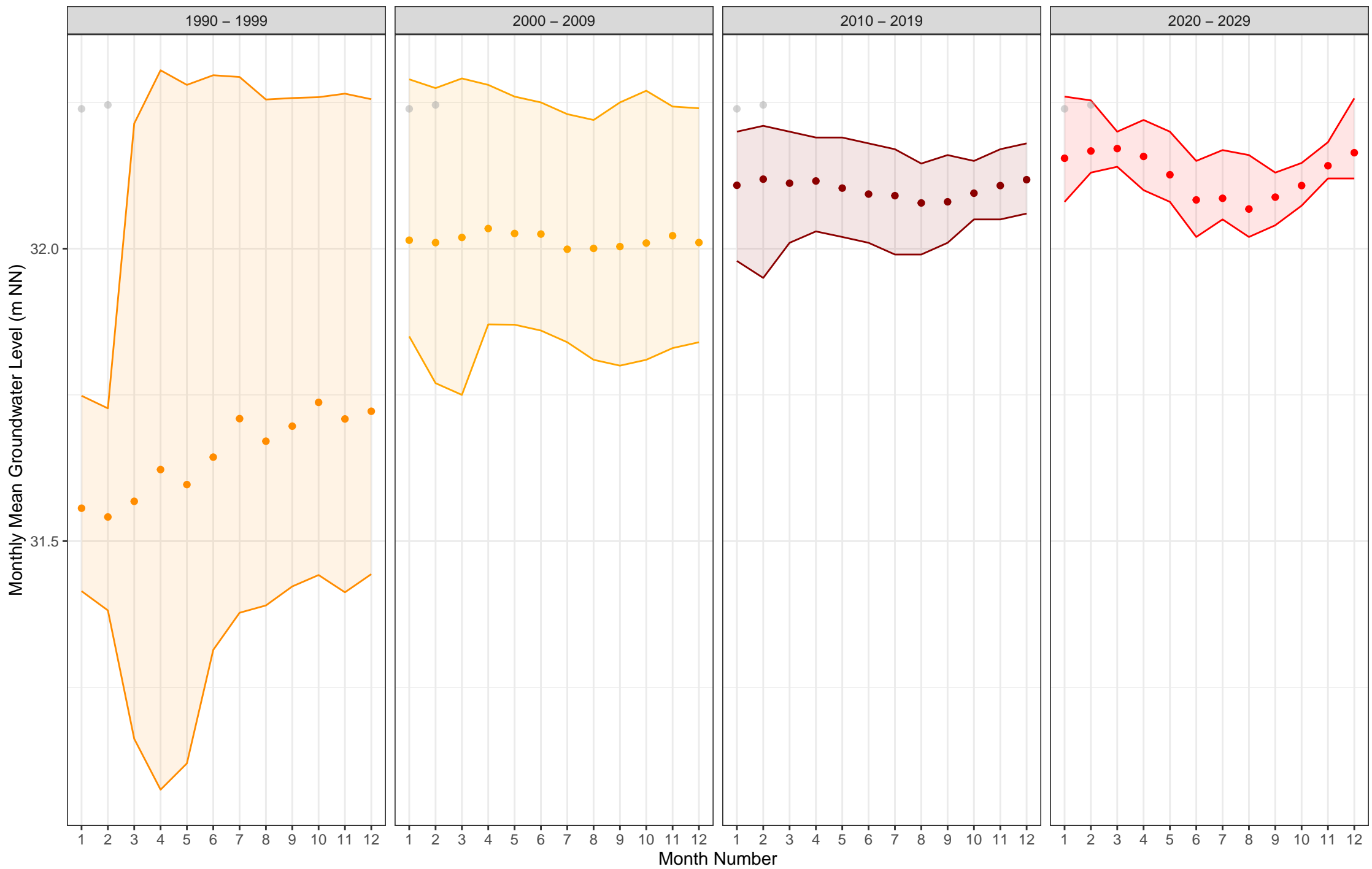
5%/95% Conf.-Interval    1990 – 1999    2000 – 2009    2010 – 2019    2020 – 2029    Month    1990 – 1999    2000 – 2009    2010 – 2019    2020 – 2029

6560 (Treptow–Köpenick, Hauptgrundwasserleiter (GWL 1.3 + 2), gok: 34.1 m, fok–fuk: 18.4–20.4 m)



5%/95% Conf.-Interval    1990 – 1999    2000 – 2009    2010 – 2019    2020 – 2029    Month    1990 – 1999    2000 – 2009    2010 – 2019    2020 – 2029

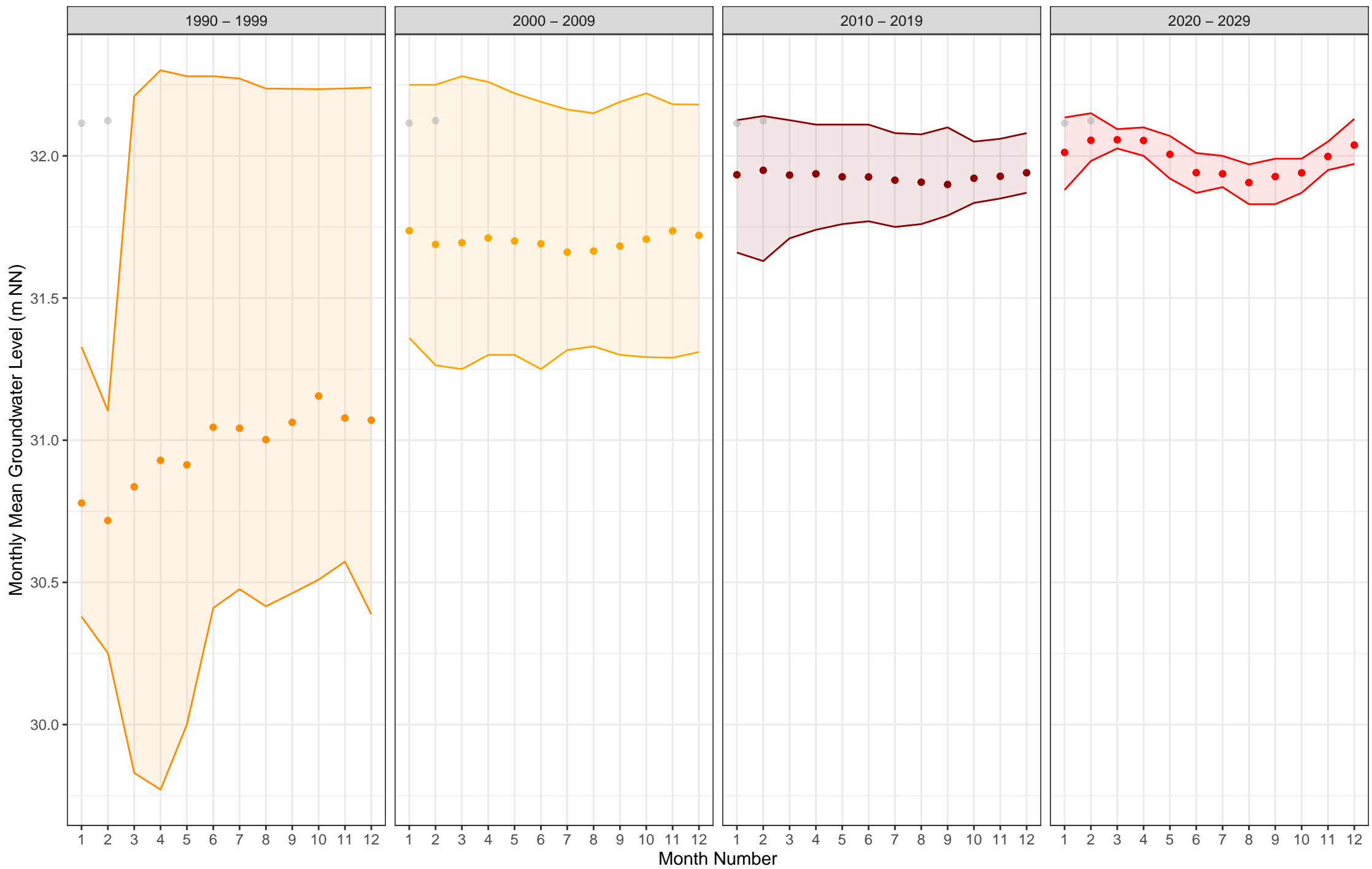
6567 (Treptow-Köpenick, Hauptgrundwasserleiter (GWL 1.3 + 2), gok: 34.3 m, fok-fuk: 18.3-20.3 m)



5%/95% Conf.-Interval    1990 - 1999    2000 - 2009    2010 - 2019    2020 - 2029    Month    1990 - 1999    2000 - 2009    2010 - 2019    2020 - 2029

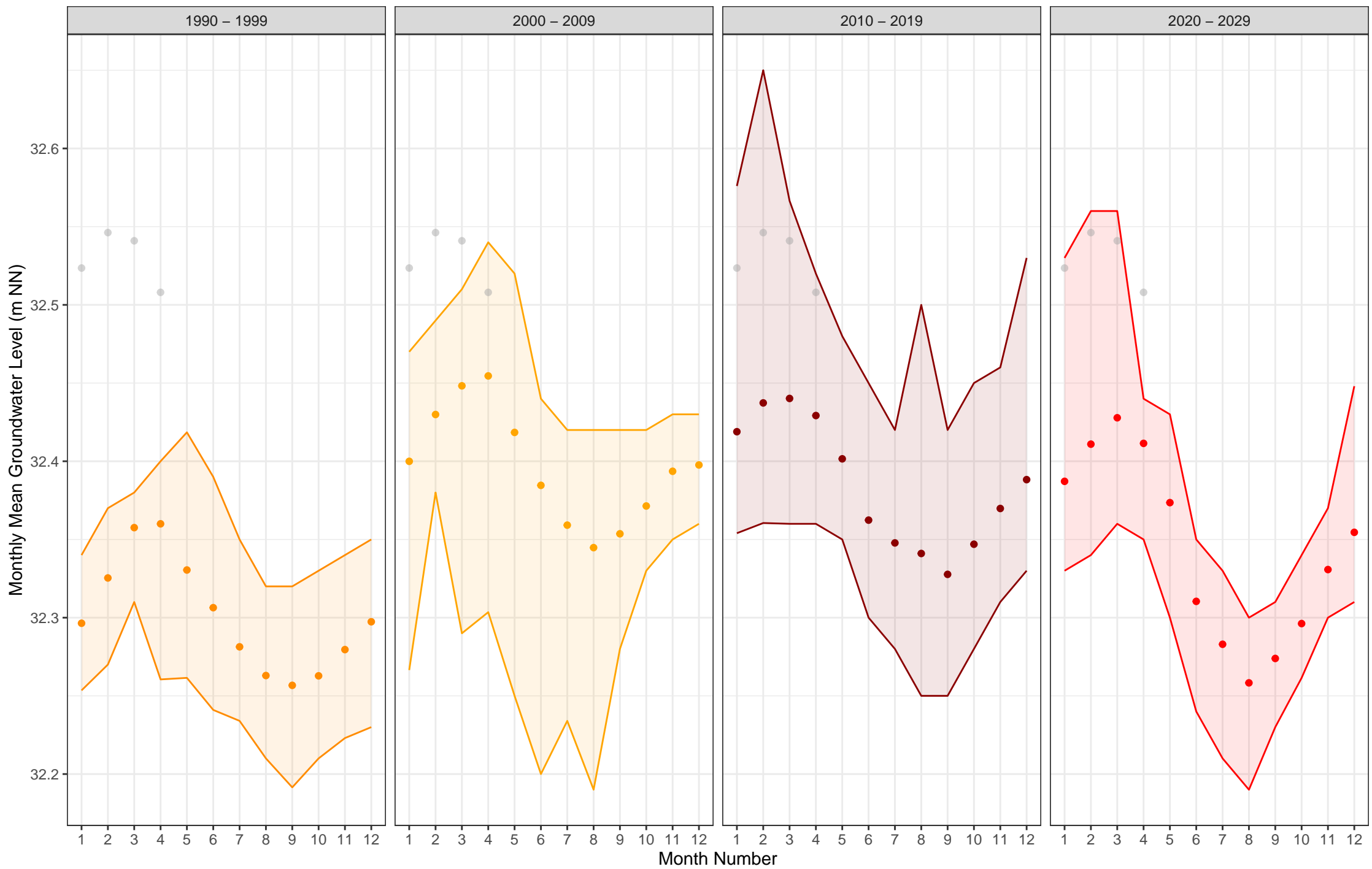


6568 (Treptow–Köpenick, Hauptgrundwasserleiter (GWL 1.3 + 2), gok: 34.0 m, fok–fuk: 17.9–19.9 m)



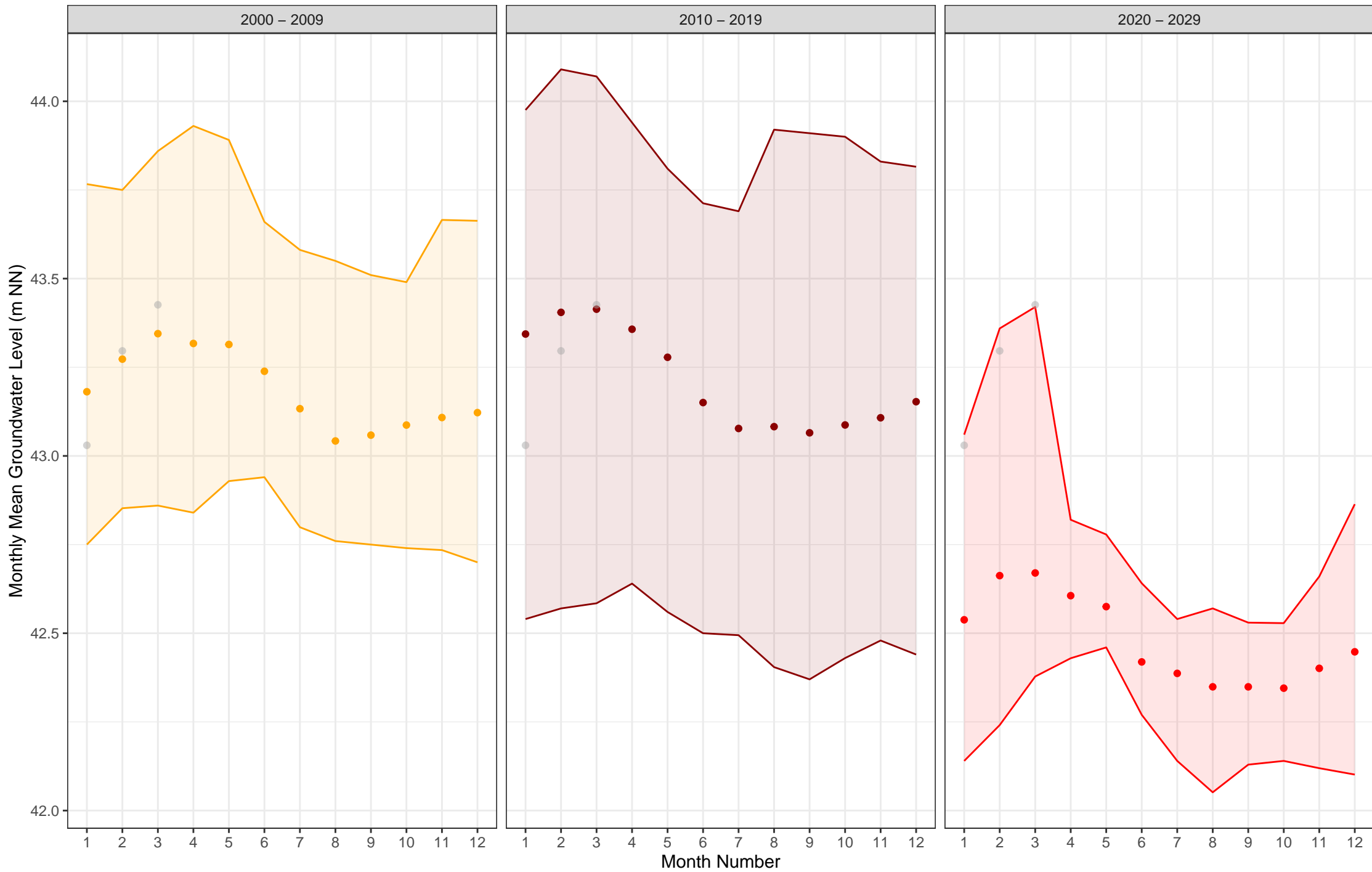
5%/95% Conf.-Interval    1990 – 1999    2000 – 2009    2010 – 2019    2020 – 2029    Month    1990 – 1999    2000 – 2009    2010 – 2019    2020 – 2029

6743 (Treptow–Köpenick, Hauptgrundwasserleiter (GWL 1.3 + 2), gok: 33.0 m, fok–fuk: 1.6–2.6 m)



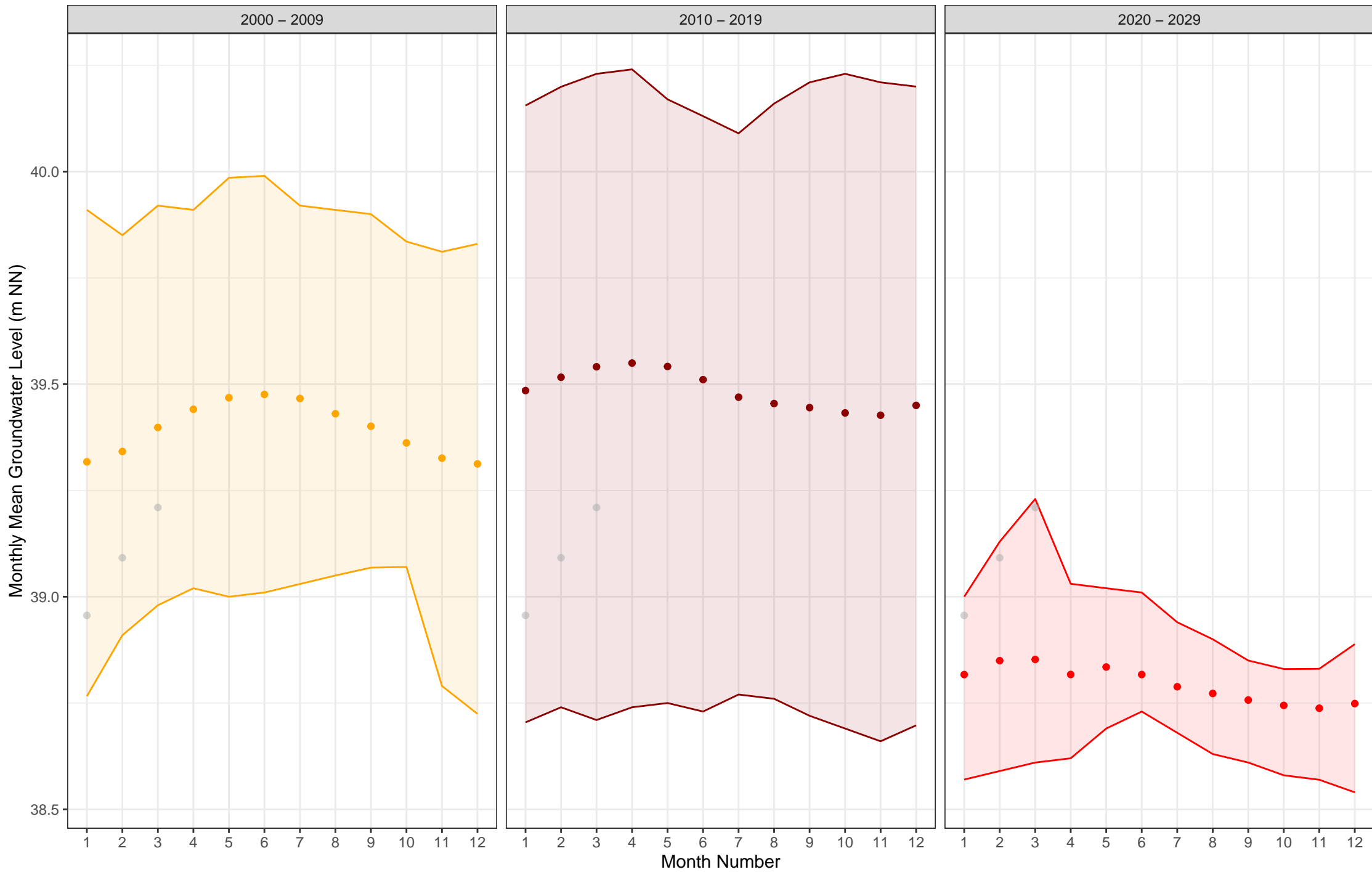
5%/95% Conf.-Interval 1990 – 1999 2000 – 2009 2010 – 2019 2020 – 2029 Month 1990 – 1999 2000 – 2009 2010 – 2019 2020 – 2029

6961 (Pankow, Hauptgrundwasserleiter (GWL 1.3 + 2), gok: 54.7 m, fok-fuk: 36.1–37.8 m)



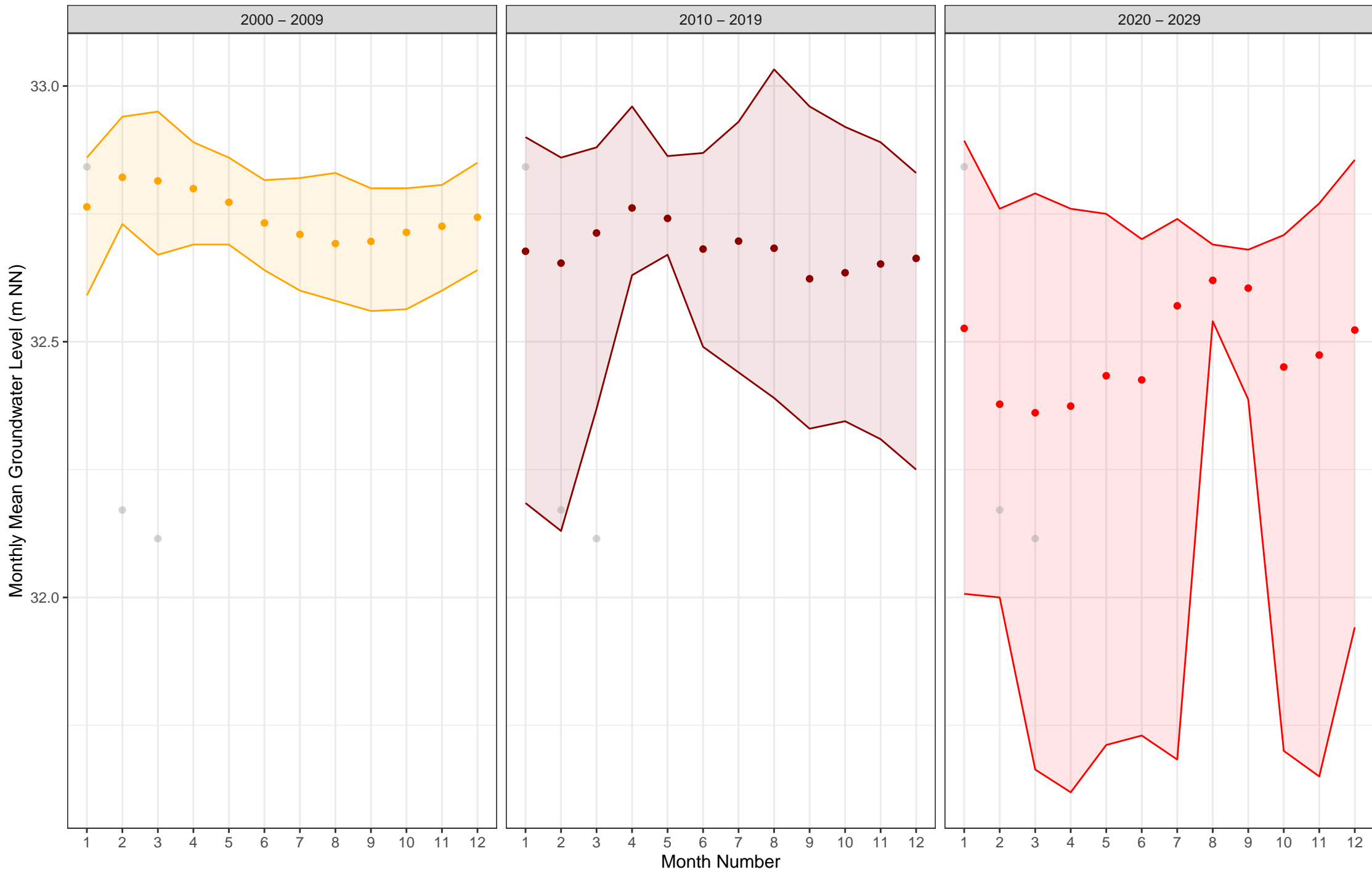
Month ● 2000 – 2009 ● 2010 – 2019 ● 2020 – 2029    5%/95% Conf.–Interval  2000 – 2009  2010 – 2019  2020 – 2029

6962 (Pankow, Hauptgrundwasserleiter (GWL 1.3 + 2), gok: 48.1 m, fok-fuk: 30.2–32.2 m)



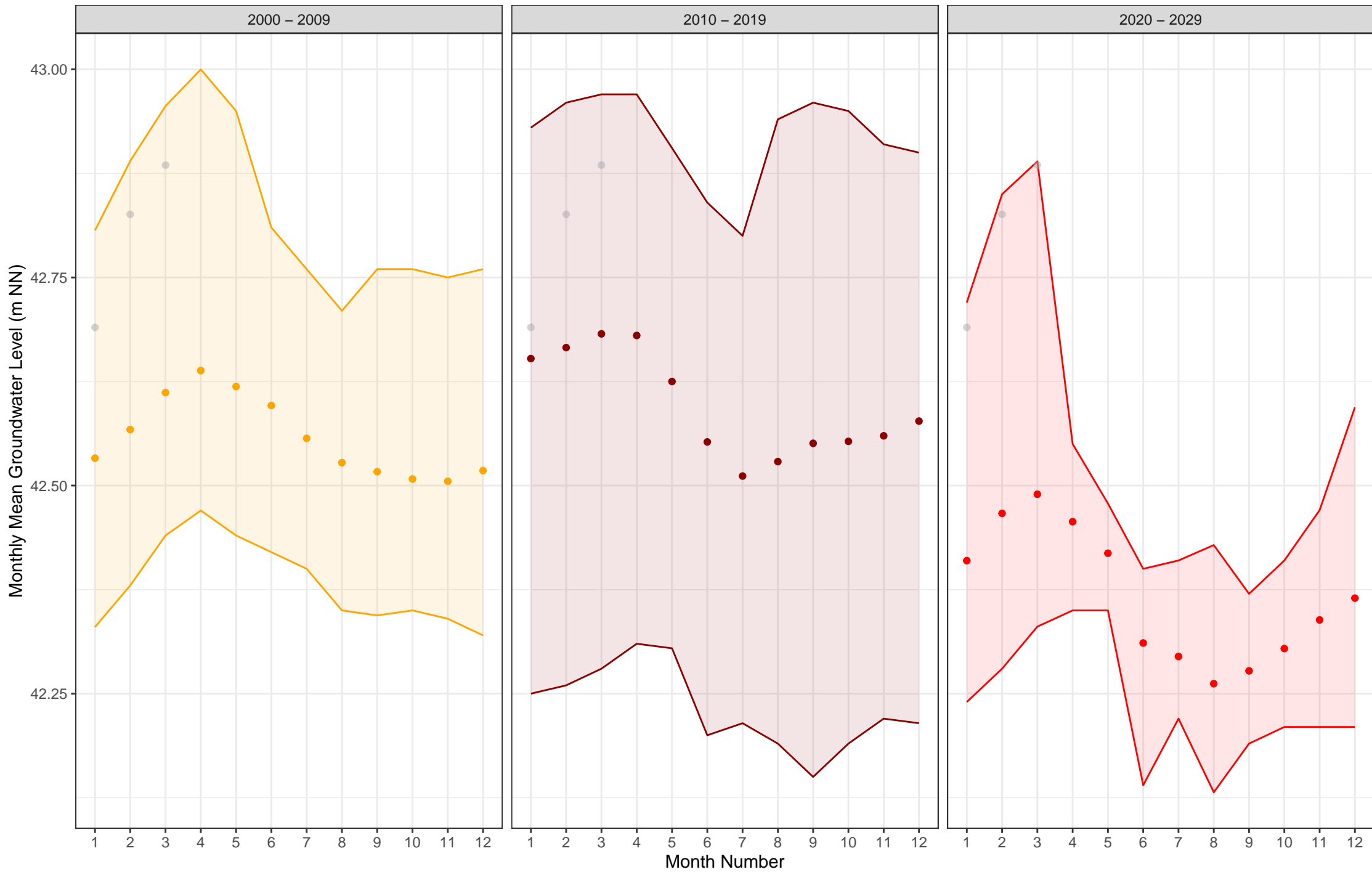
Month ● 2000 – 2009 ● 2010 – 2019 ● 2020 – 2029 
 5%/95% Conf.-Interval  2000 – 2009 
  2010 – 2019 
  2020 – 2029

6963 (Friedrichshain–Kreuzberg, Hauptgrundwasserleiter (GWL 1.3 + 2), gok: 35.2 m, fok–fuk: 26.3–28.4 m)



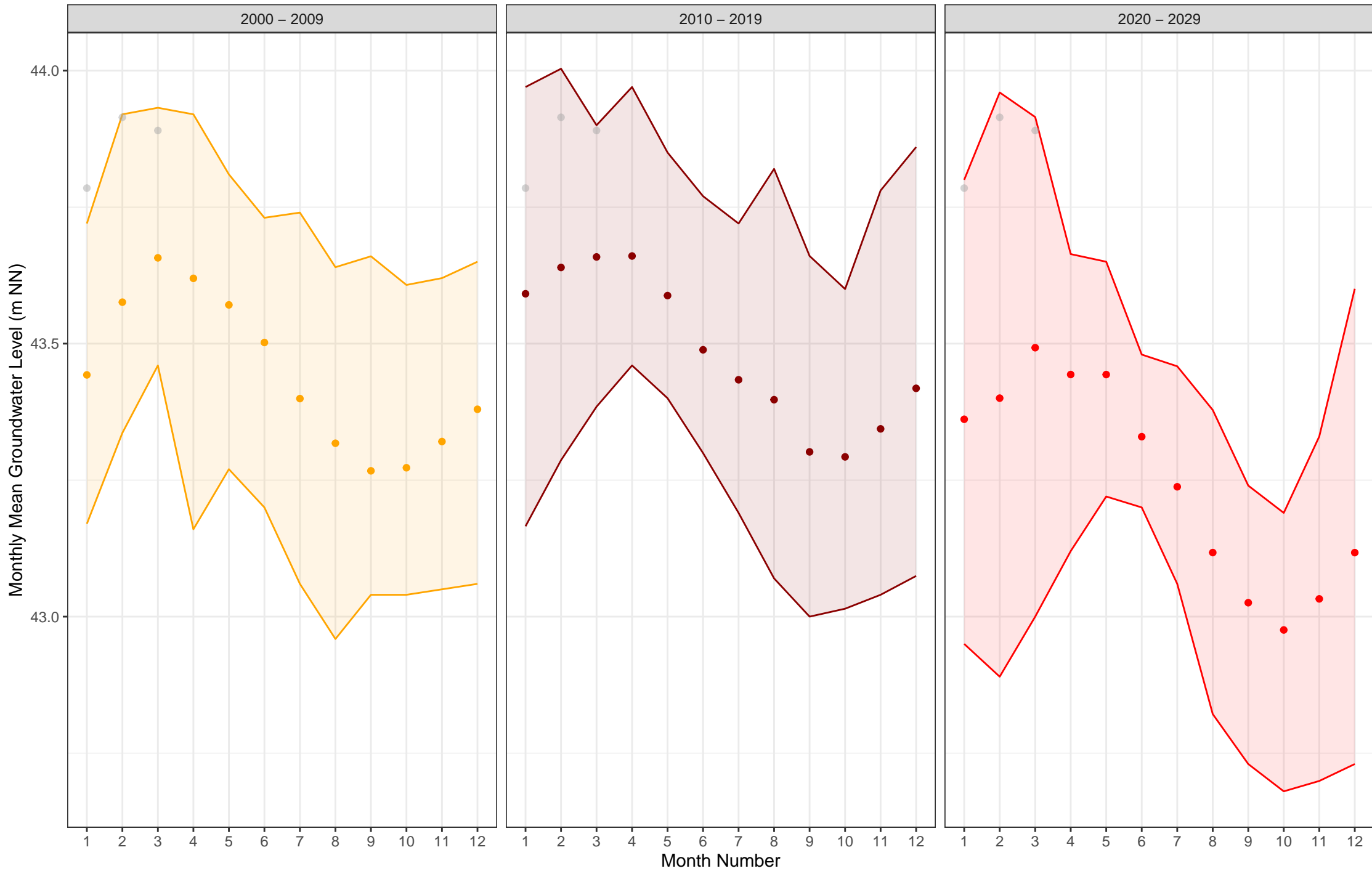
Month ● 2000 – 2009 ● 2010 – 2019 ● 2020 – 2029    5%/95% Conf.–Interval  2000 – 2009  2010 – 2019  2020 – 2029

6964 (Pankow, Hauptgrundwasserleiter (GWL 1.3 + 2), gok: 51.0 m, fok-fuk: 38.0–39.8 m)



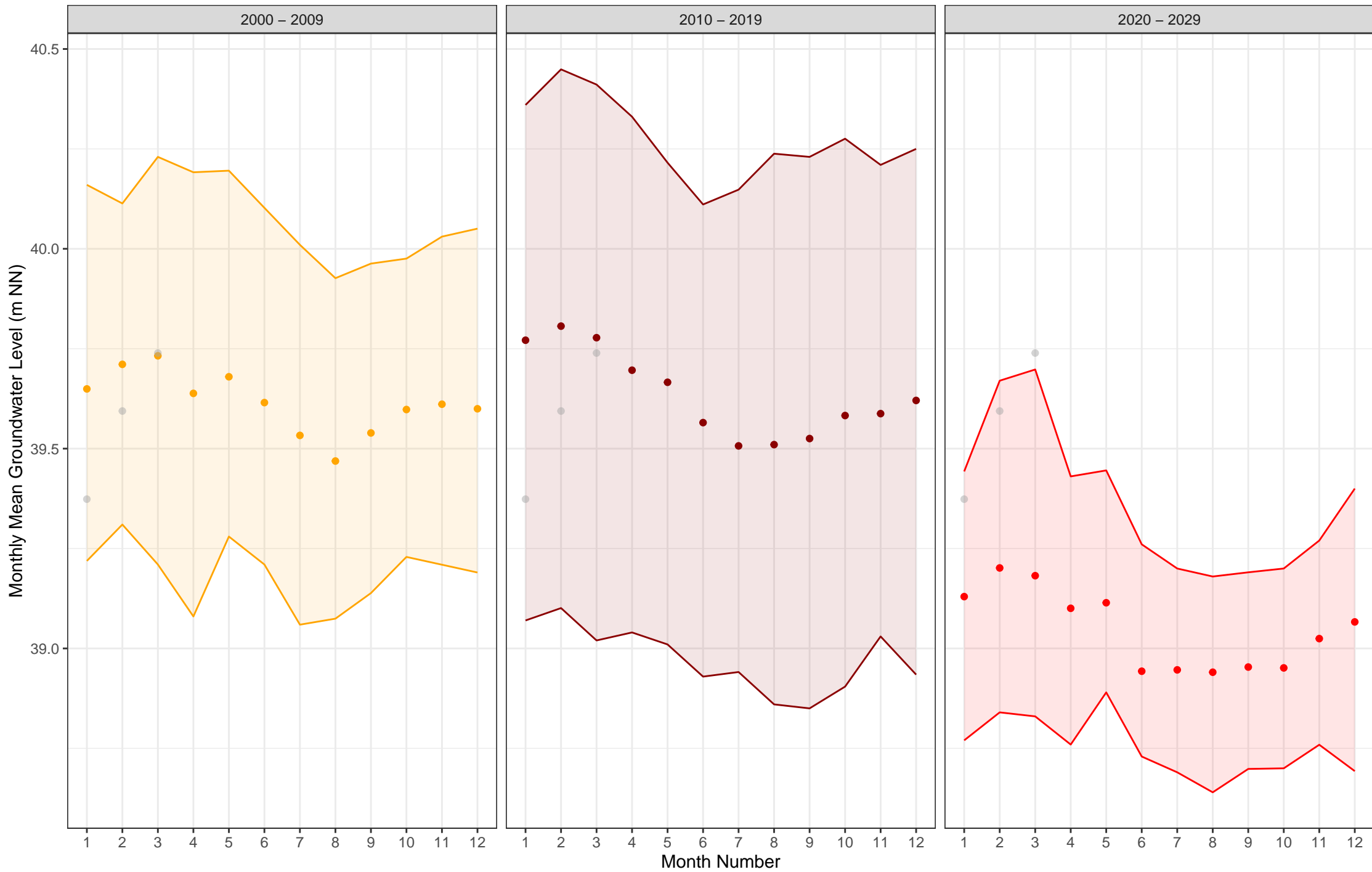
Month ● 2000 – 2009 ● 2010 – 2019 ● 2020 – 2029    5%/95% Conf.-Interval  2000 – 2009  2010 – 2019  2020 – 2029

6965 (Pankow, Hauptgrundwasserleiter (GWL 1.3 + 2), gok: 46.7 m, fok-fuk: 52.0–54.0 m)



Month ● 2000 – 2009 ● 2010 – 2019 ● 2020 – 2029    5%/95% Conf.–Interval  2000 – 2009  2010 – 2019  2020 – 2029

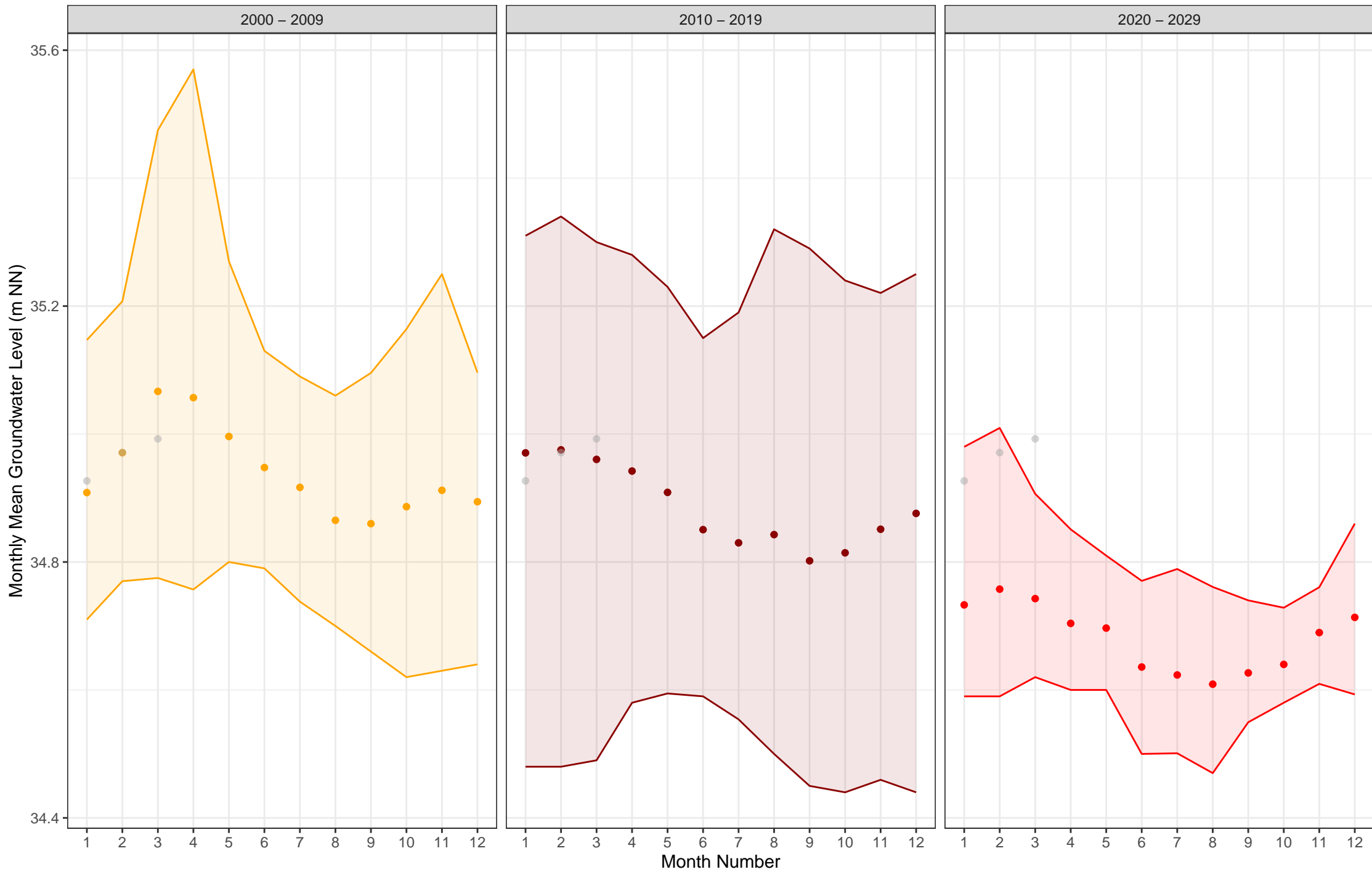
6967 (Lichtenberg, Hauptgrundwasserleiter (GWL 1.3 + 2), gok: 52.1 m, fok-fuk: 36.0–39.0 m)



Month ● 2000 – 2009 ● 2010 – 2019 ● 2020 – 2029    5%/95% Conf.-Interval  2000 – 2009  2010 – 2019  2020 – 2029

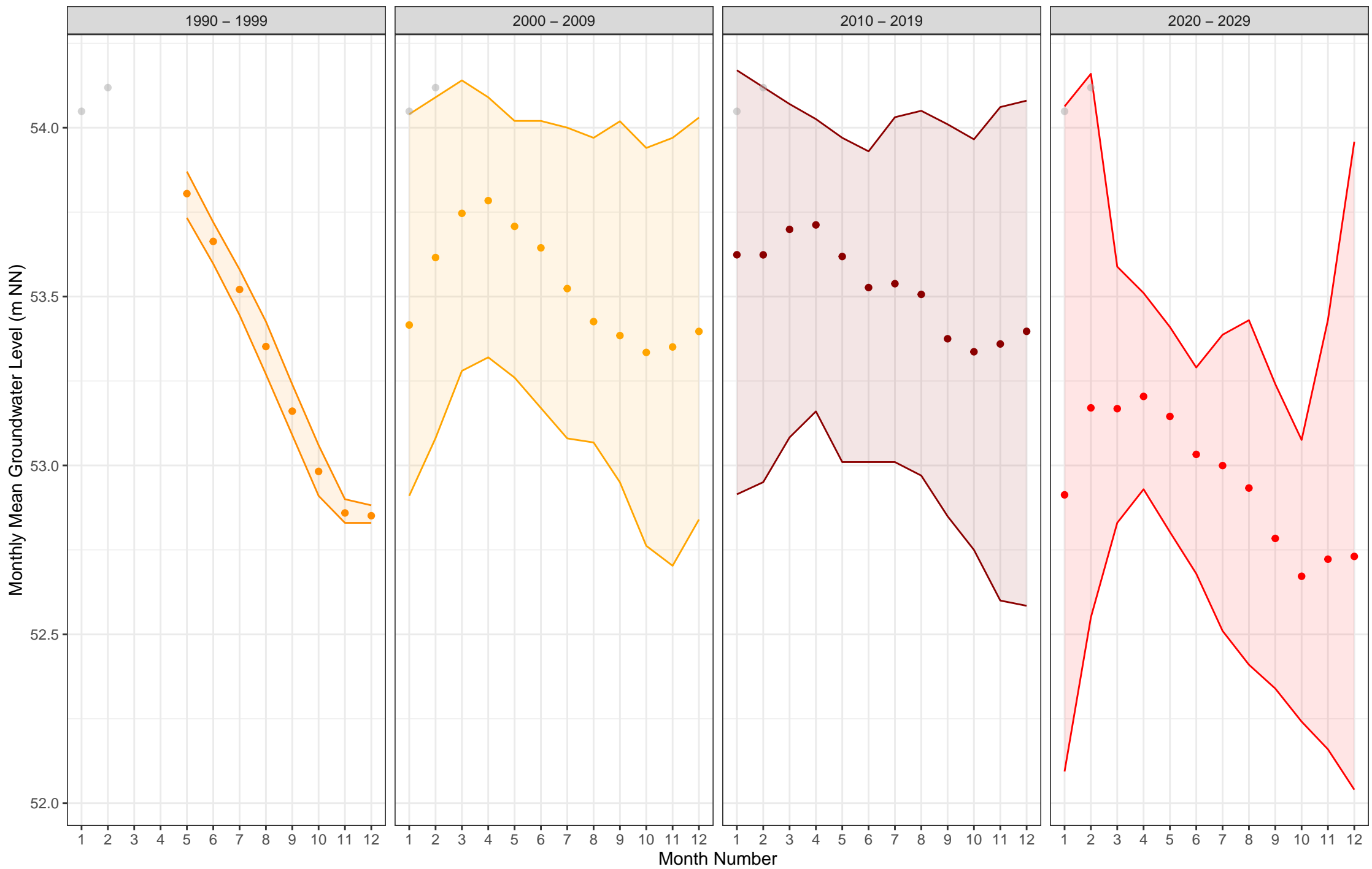


6968 (Friedrichshain–Kreuzberg, Hauptgrundwasserleiter (GWL 1.3 + 2), gok: 48.1 m, fok–fuk: 54.1–56.1 m)



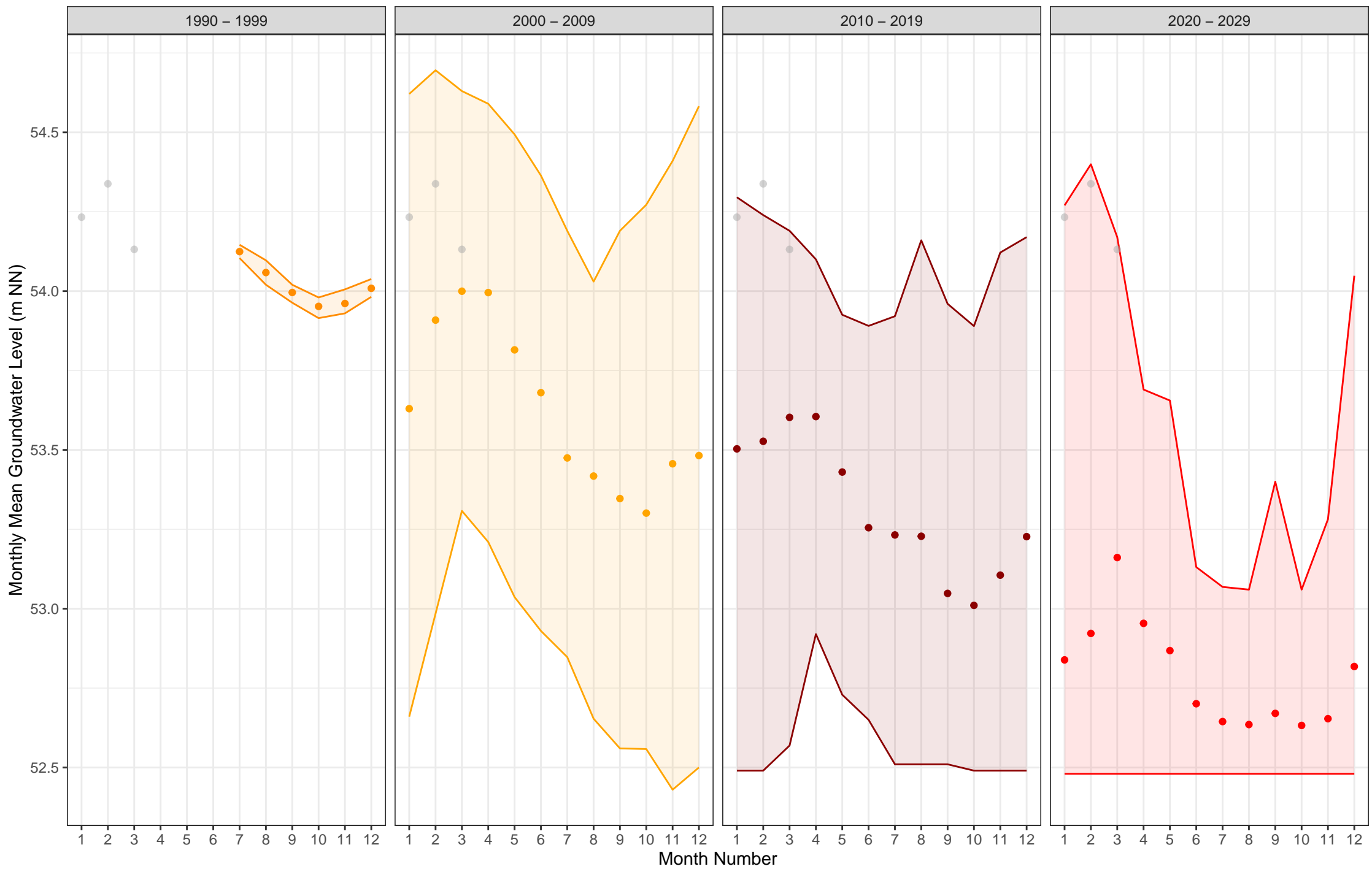
Month ● 2000 – 2009 ● 2010 – 2019 ● 2020 – 2029    5%/95% Conf.–Interval  2000 – 2009  2010 – 2019  2020 – 2029

6973 (Marzahn–Hellersdorf, lokal ausgebildeter Grundwasserkörper, gok: 55.5 m, fok-fuk: 1.3–4.3 m)



5%/95% Conf.-Interval    1990 – 1999    2000 – 2009    2010 – 2019    2020 – 2029    Month    1990 – 1999    2000 – 2009    2010 – 2019    2020 – 2029

6974 (Marzahn–Hellersdorf, lokal ausgebildeter Grundwasserkörper, gok: 55.8 m, fok–fuk: 1.3–3.3 m)



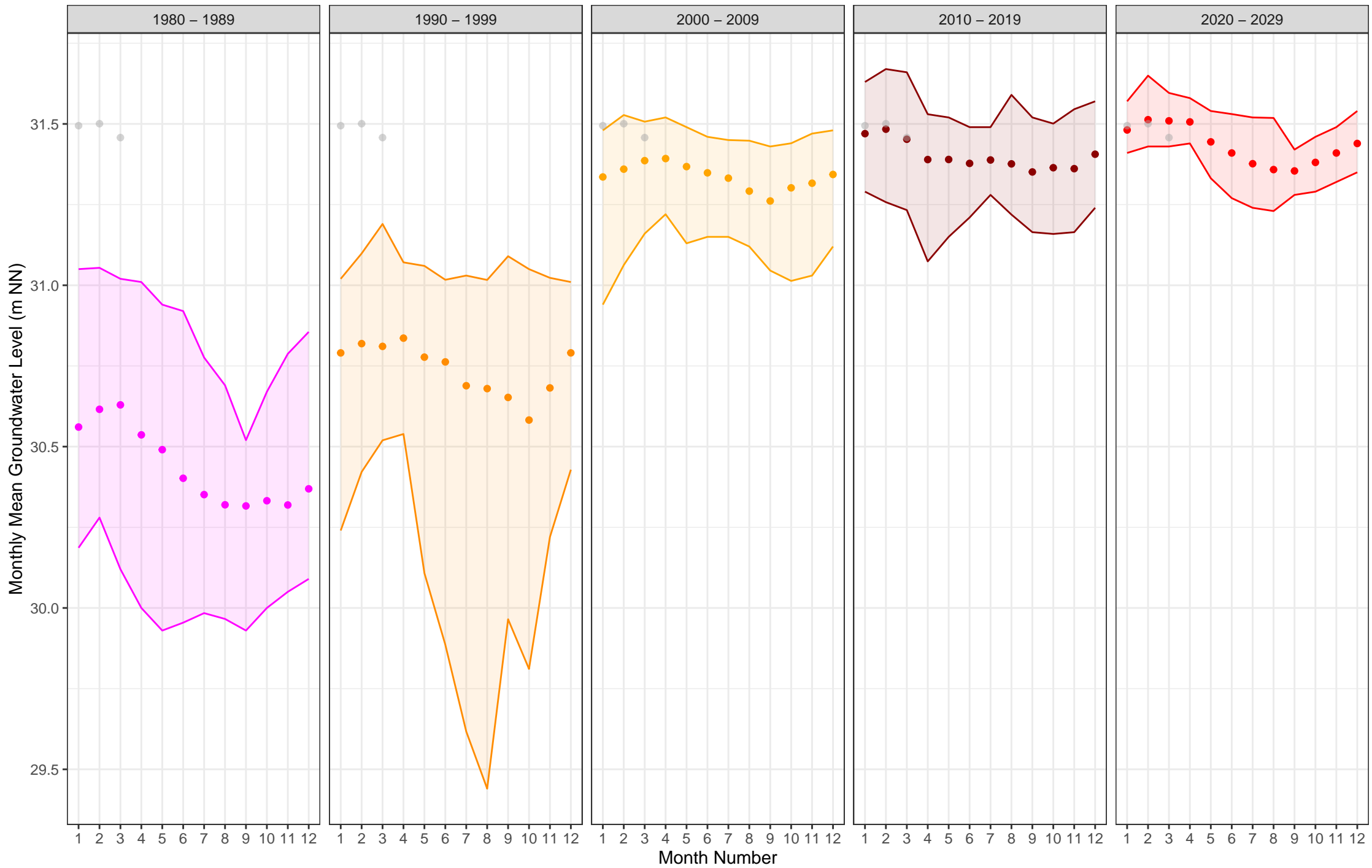
5%/95% Conf.-Interval    1990 – 1999    2000 – 2009    2010 – 2019    2020 – 2029    Month    1990 – 1999    2000 – 2009    2010 – 2019    2020 – 2029

6975 (Marzahn–Hellersdorf, lokal ausgebildeter Grundwasserkörper, gok: 55.9 m, fok–fuk: 1.3–3.3 m)



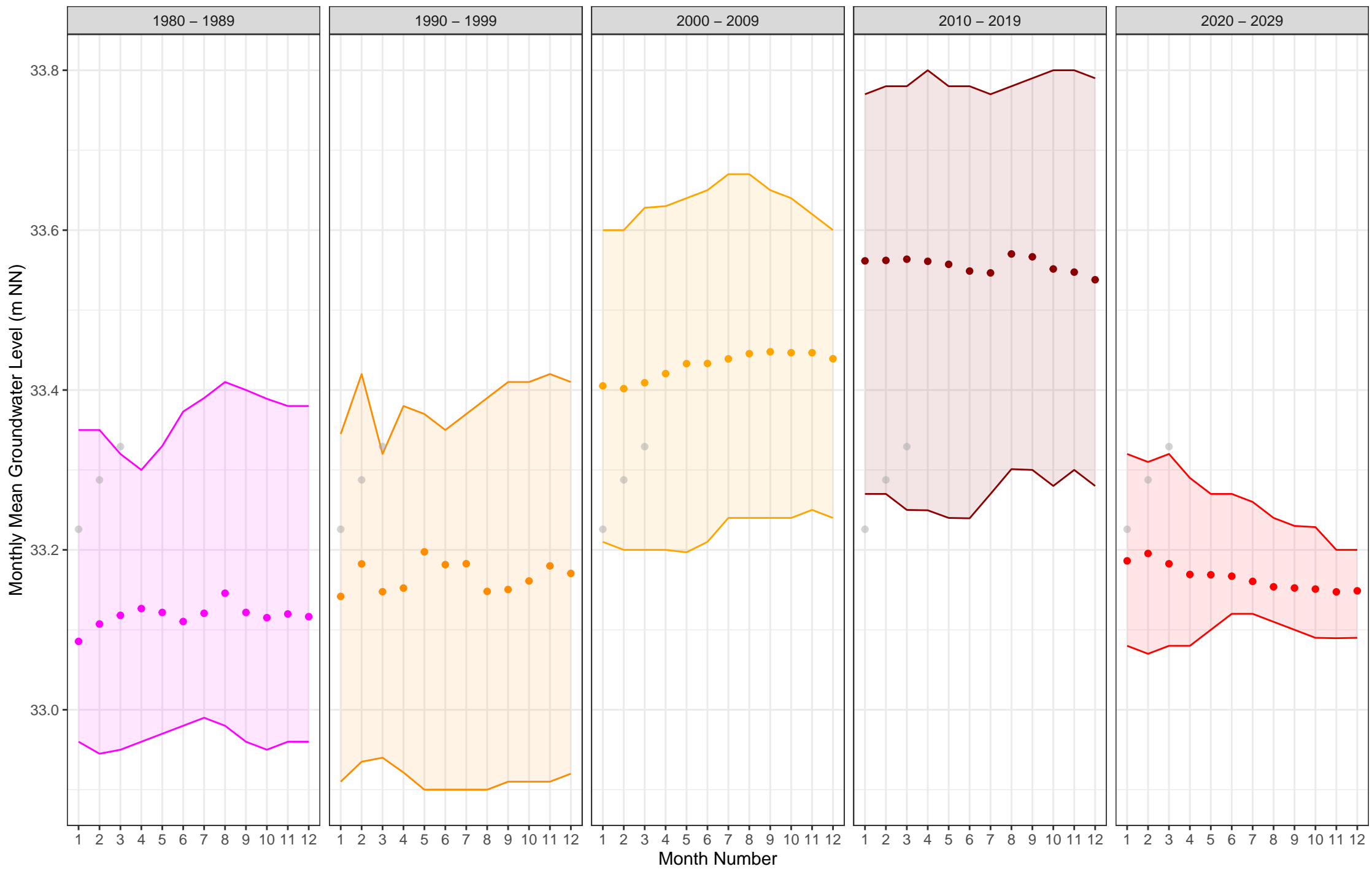
5%/95% Conf.-Interval    1990 - 1999    2000 - 2009    2010 - 2019    2020 - 2029    Month    1990 - 1999    2000 - 2009    2010 - 2019    2020 - 2029

7003 (Friedrichshain–Kreuzberg, Tertiäre GW–Leiter (GWL 4), gok: 34.6 m, fok–fuk: 61.4–71.4 m)



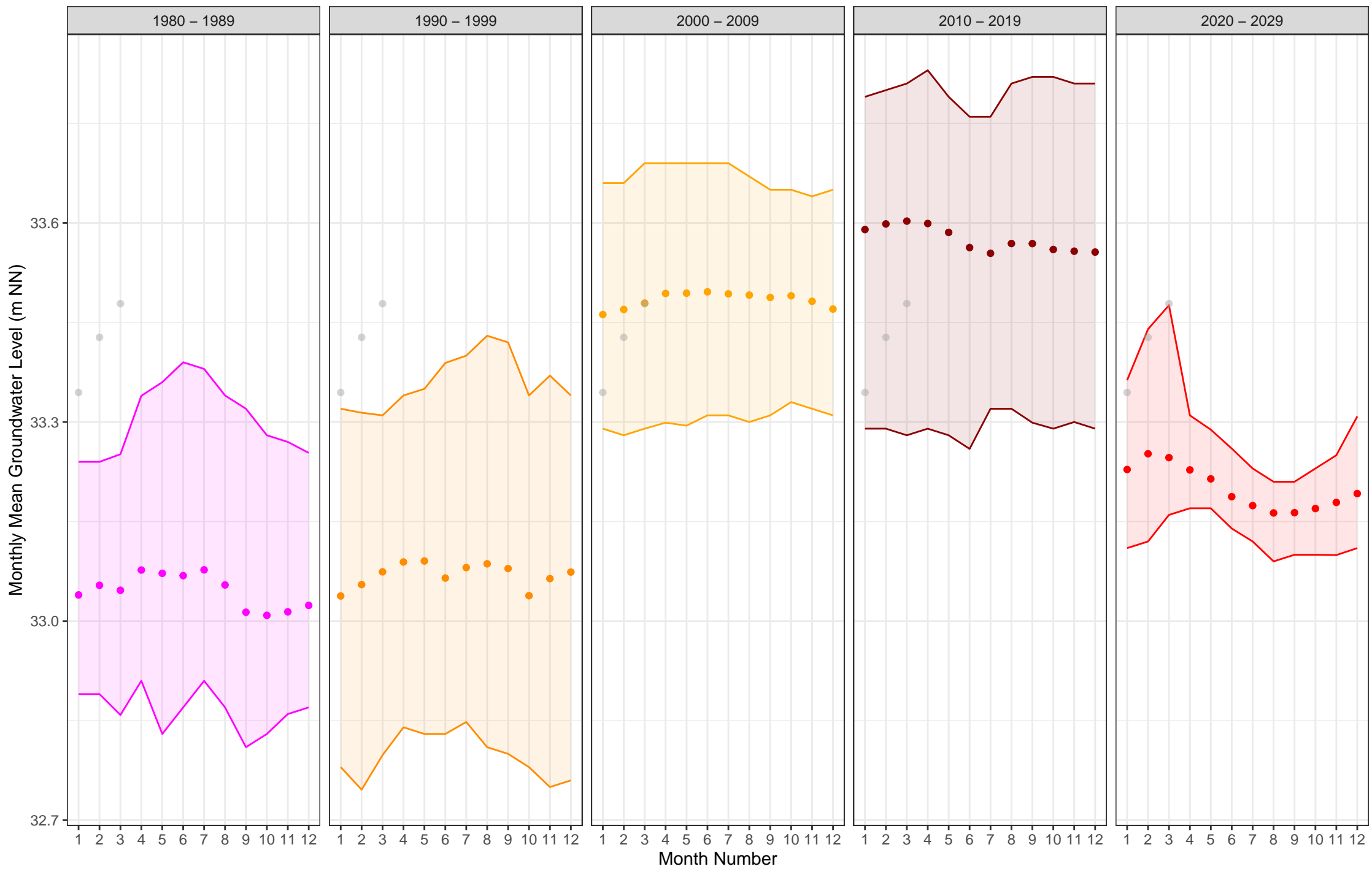
% Conf.–Interval    1980 – 1989    1990 – 1999    2000 – 2009    2010 – 2019    2020 – 2029    Month    1980 – 1989    1990 – 1999    2000 – 2009    2010 – 2019

7014 (Tempelhof-Schöneberg, Hauptgrundwasserleiter (GWL 1.3 + 2), gok: 45.3 m, fok-fuk: 18.6-26.6 m)



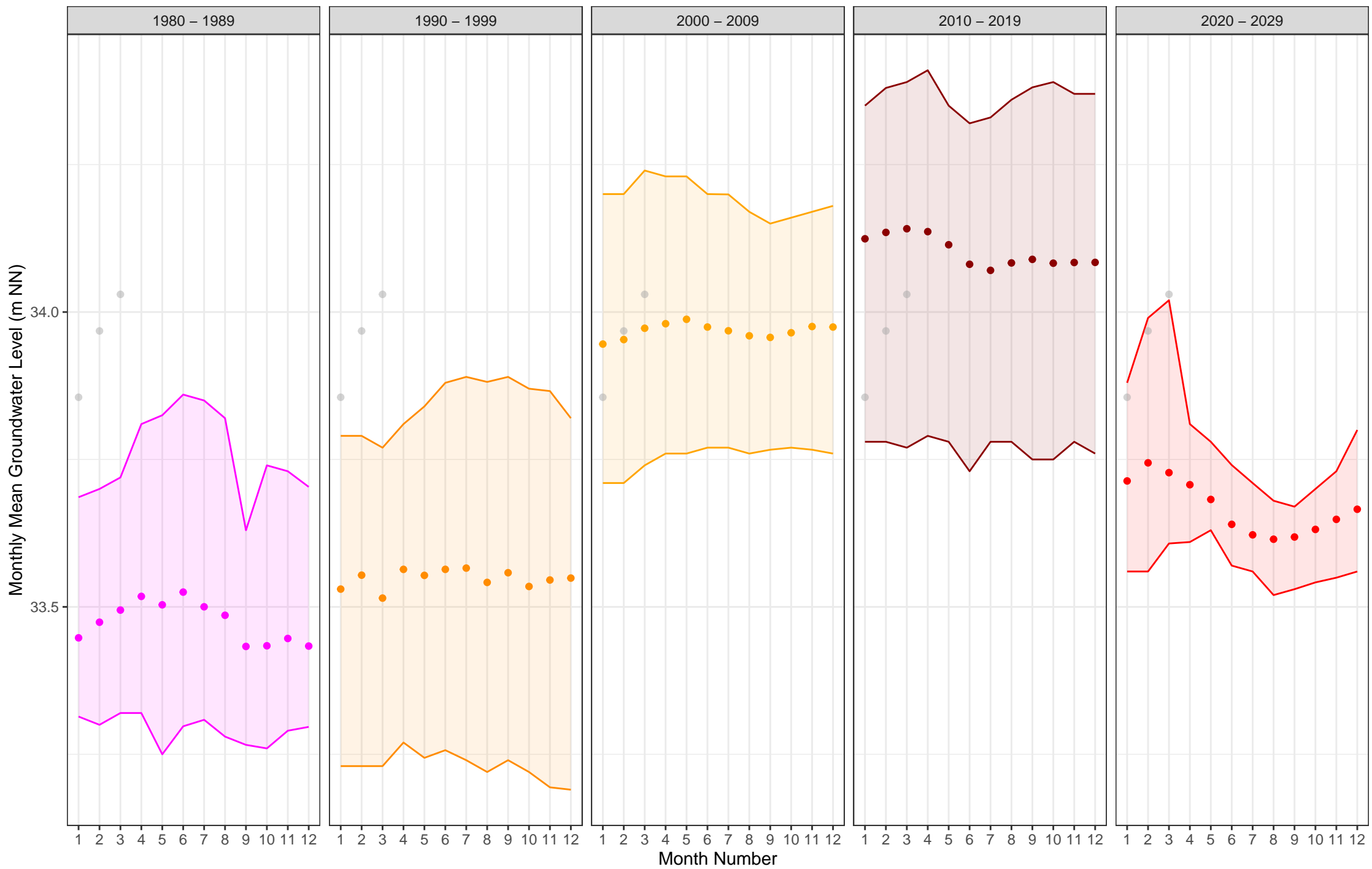
% Conf.-Interval    1980 - 1989    1990 - 1999    2000 - 2009    2010 - 2019    2020 - 2029    Month    1980 - 1989    1990 - 1999    2000 - 2009    2010 - 2019

7015 (Tempelhof-Schöneberg, Elsterzeitl. GW-Leiter (GWL 3), gok: 45.3 m, fok-fuk: 64.4-78.4 m)



% Conf.-Interval    1980 - 1989    1990 - 1999    2000 - 2009    2010 - 2019    2020 - 2029    Month    1980 - 1989    1990 - 1999    2000 - 2009    2010 - 2019

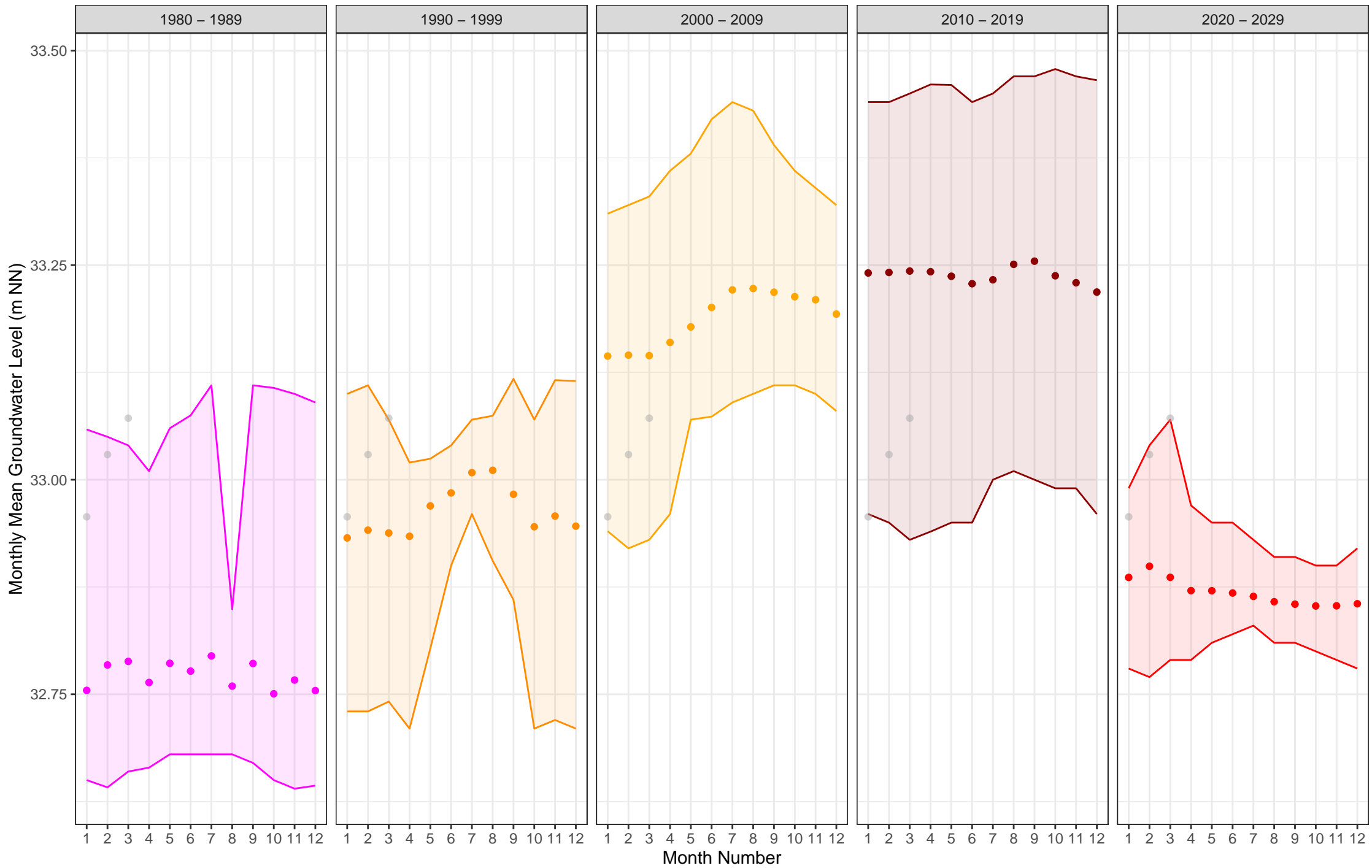
7016 (Tempelhof–Schöneberg, Tertiäre GW–Leiter (GWL 4), gok: 45.4 m, fok–fuk: 102.0–110.0 m)



% Conf.–Interval    1980 – 1989    1990 – 1999    2000 – 2009    2010 – 2019    2020 – 2029    Month    1980 – 1989    1990 – 1999    2000 – 2009    2010 – 2019

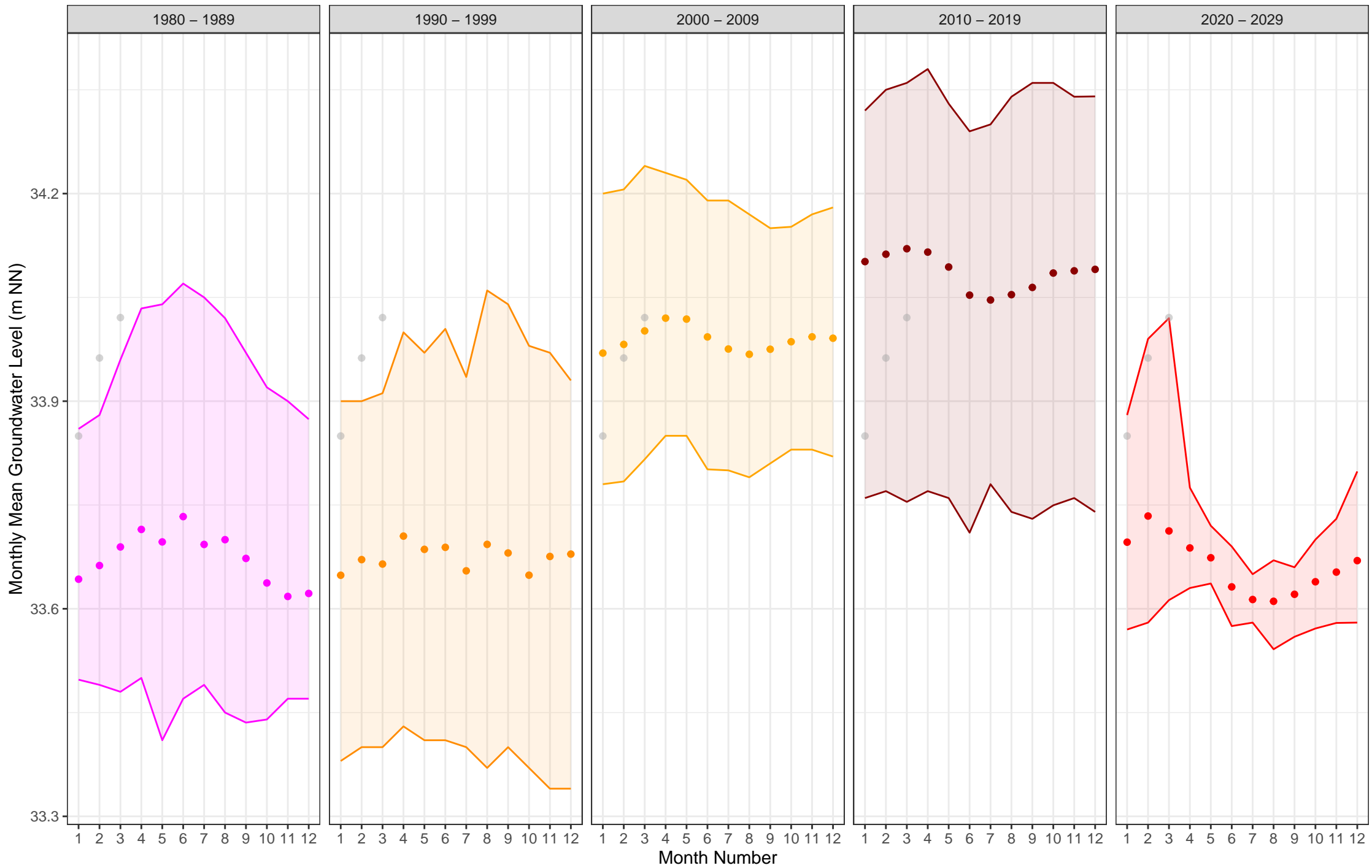


7018 (Tempelhof-Schöneberg, Hauptgrundwasserleiter (GWL 1.3 + 2), gok: 44.3 m, fok-fuk: 39.6–50.5 m)



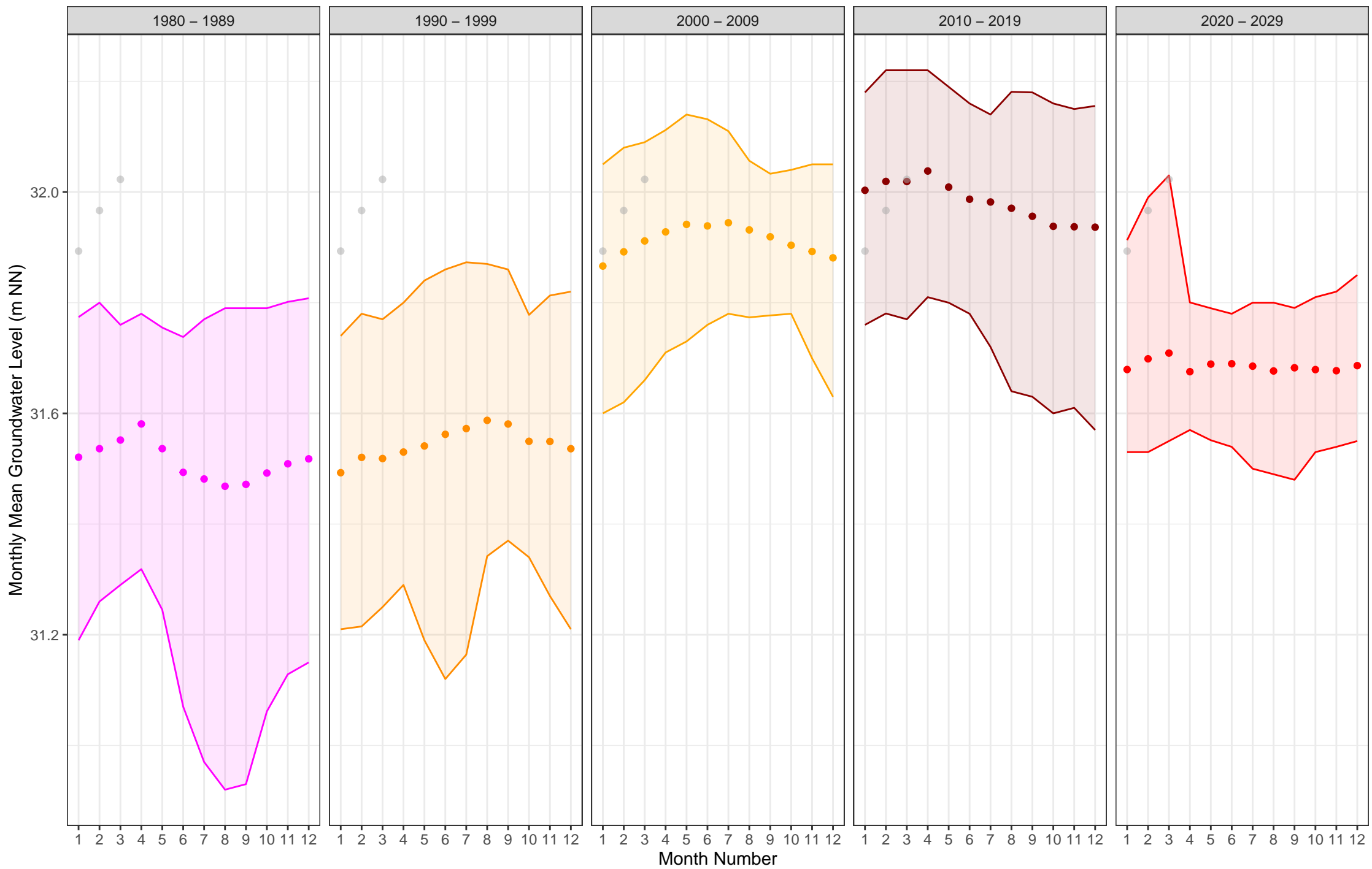
% Conf.-Interval    1980 – 1989    1990 – 1999    2000 – 2009    2010 – 2019    2020 – 2029    Month    1980 – 1989    1990 – 1999    2000 – 2009    2010 – 2019

7021 (Tempelhof-Schöneberg, Tertiäre GW-Leiter (GWL 4), gok: 45.5 m, fok-fuk: 142.2-162.2 m)



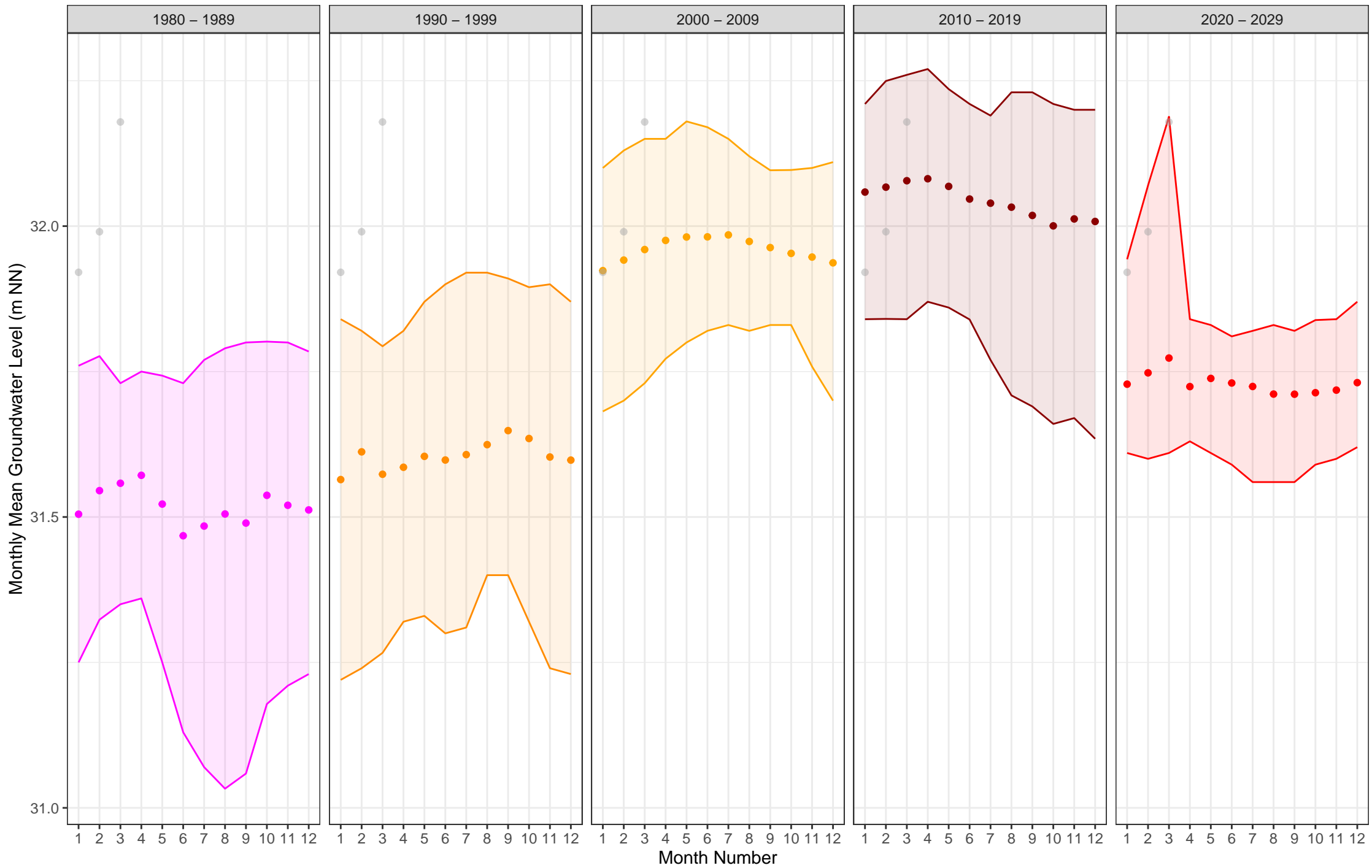
% Conf.-Interval 1980 - 1989 1990 - 1999 2000 - 2009 2010 - 2019 2020 - 2029 Month 1980 - 1989 1990 - 1999 2000 - 2009 2010 - 2019

7027 (Charlottenburg–Wilmersdorf, Hauptgrundwasserleiter (GWL 1.3 + 2), gok: 37.8 m, fok–fuk: 30.6–45.6 m)



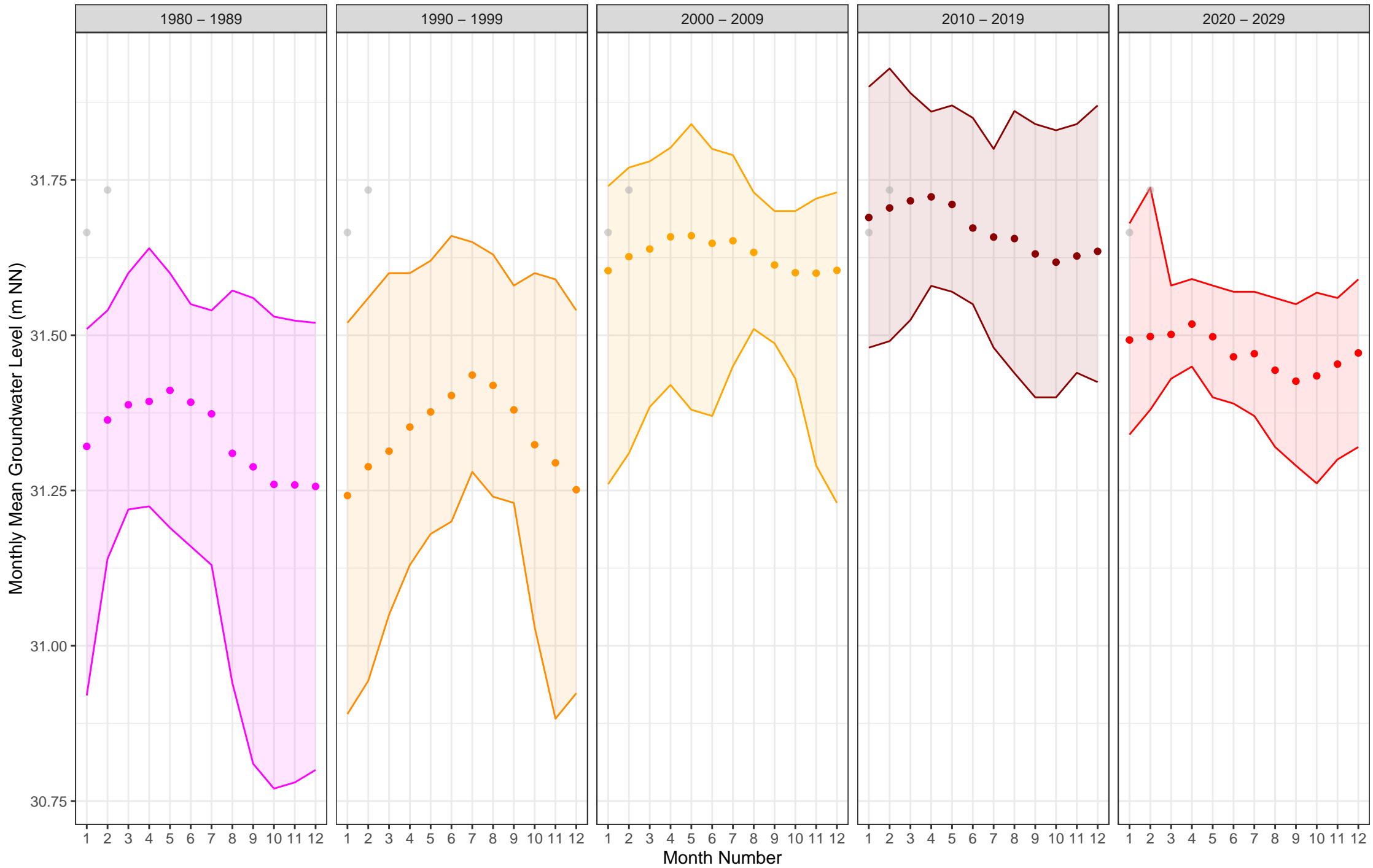
% Conf.-Interval    1980 – 1989    1990 – 1999    2000 – 2009    2010 – 2019    2020 – 2029    Month    1980 – 1989    1990 – 1999    2000 – 2009    2010 – 2019

7028 (Charlottenburg–Wilmersdorf, Tertiäre GW–Leiter (GWL 4), gok: 37.7 m, fok–fuk: 112.3–128.3 m)



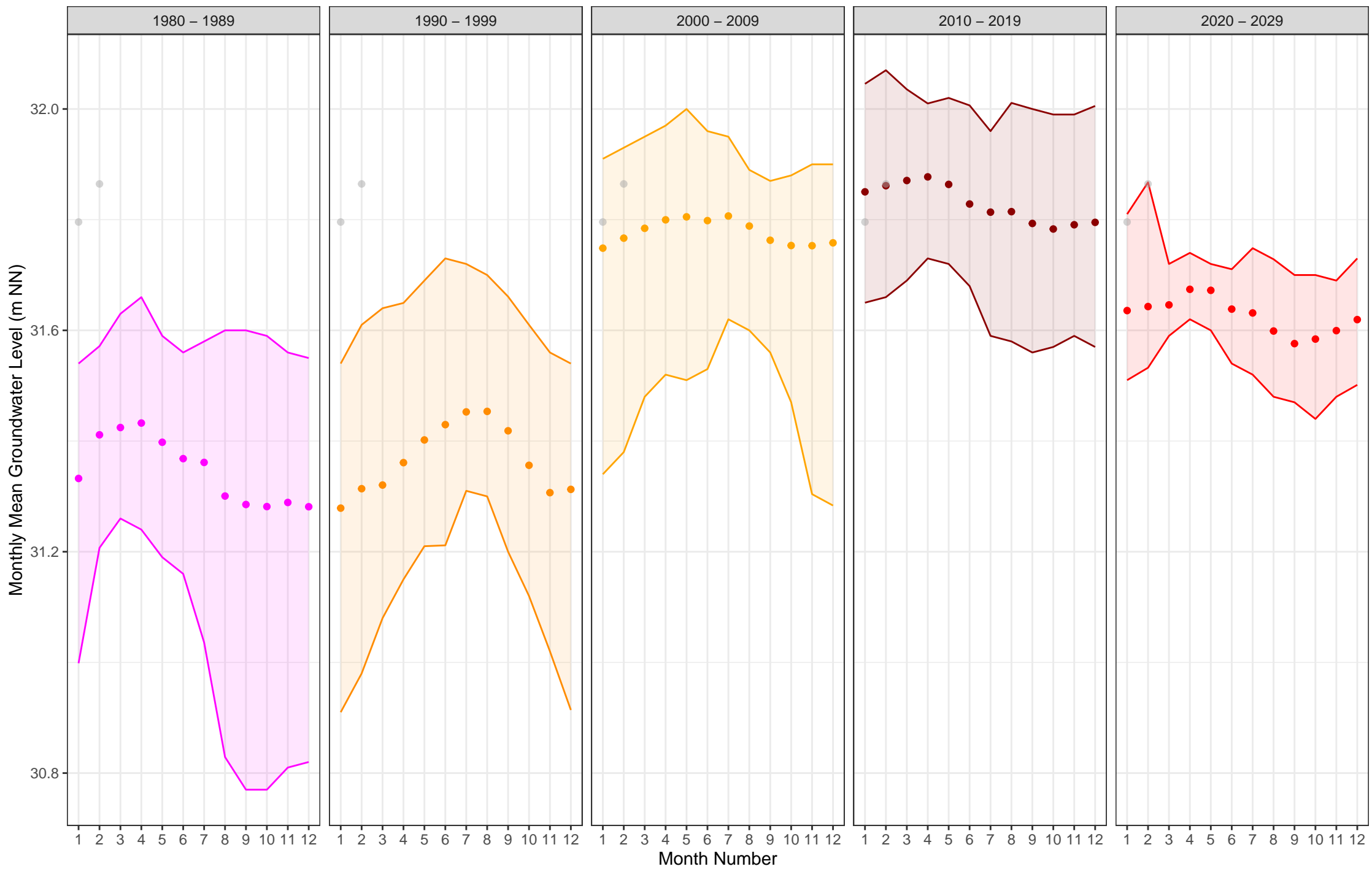
% Conf.–Interval    1980 – 1989    1990 – 1999    2000 – 2009    2010 – 2019    2020 – 2029    Month    1980 – 1989    1990 – 1999    2000 – 2009    2010 – 2019

7029 (Tempelhof-Schöneberg, Hauptgrundwasserleiter (GWL 1.3 + 2), gok: 35.7 m, fok-fuk: 12.6-32.6 m)

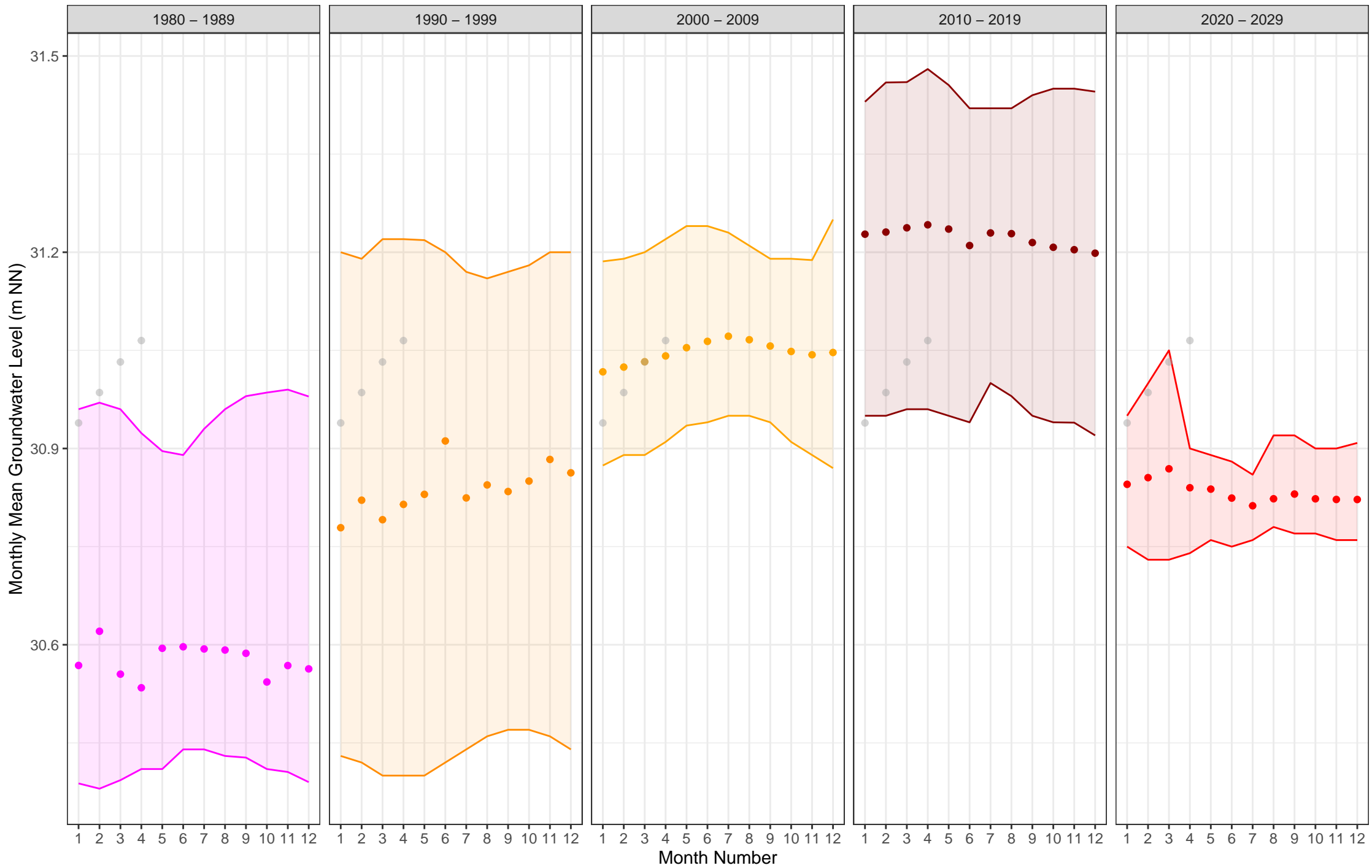


% Conf.-Interval    1980 - 1989    1990 - 1999    2000 - 2009    2010 - 2019    2020 - 2029    Month    1980 - 1989    1990 - 1999    2000 - 2009    2010 - 2019

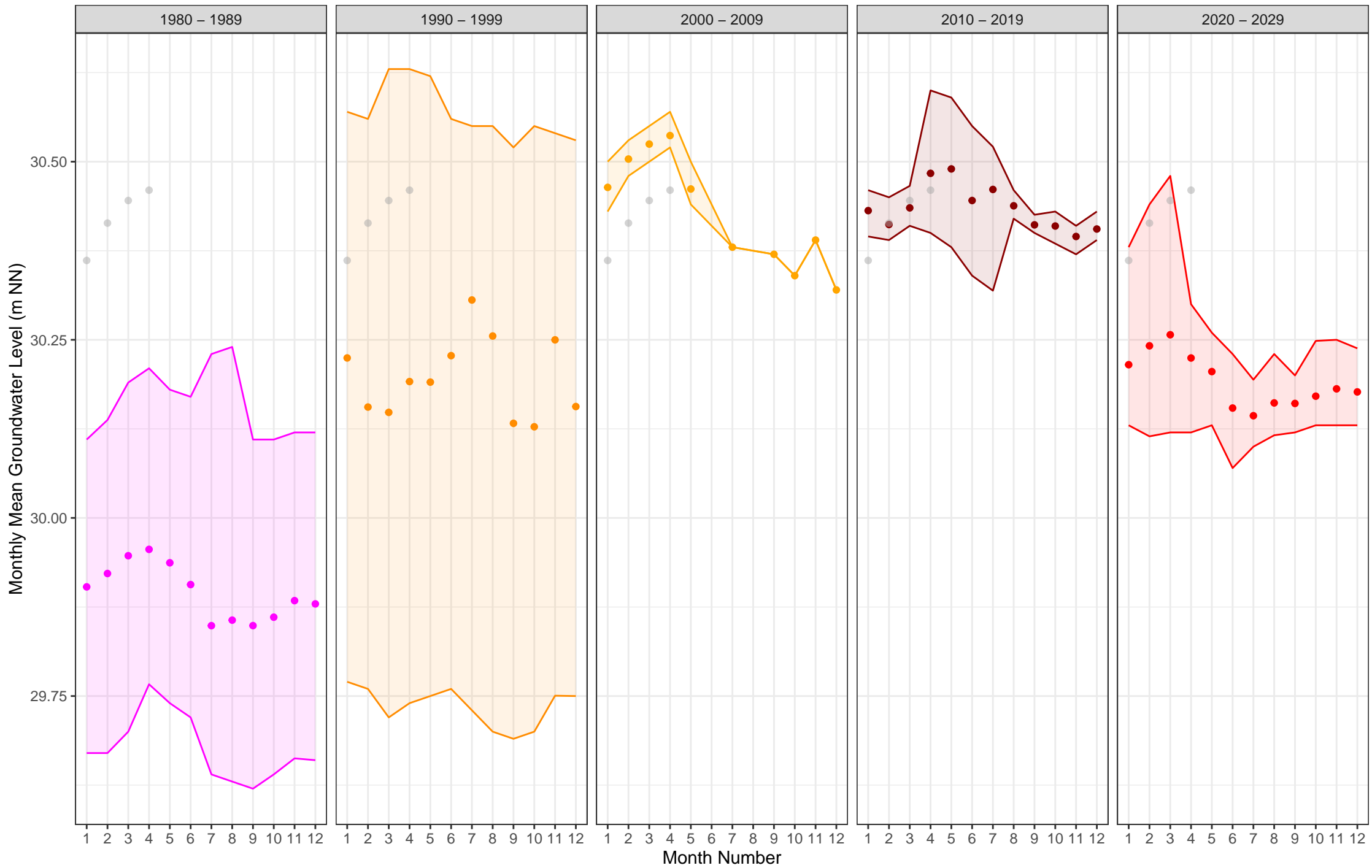
7030 (Tempelhof-Schöneberg, Tertiäre GW-Leiter (GWL 4), gok: 35.7 m, fok-fuk: 82.2-98.2 m)



7039 (Charlottenburg–Wilmersdorf, Hauptgrundwasserleiter (GWL 1.3 + 2), gok: 42.6 m, fok–fuk: 22.6–43.6 m)



7040 (Charlottenburg–Wilmersdorf, Tertiäre GW–Leiter (GWL 4), gok: 42.4 m, fok–fuk: 164.4–168.4 m)



% Conf.-Interval    1980 – 1989    1990 – 1999    2000 – 2009    2010 – 2019    2020 – 2029    Month    1980 – 1989    1990 – 1999    2000 – 2009    2010 – 2019

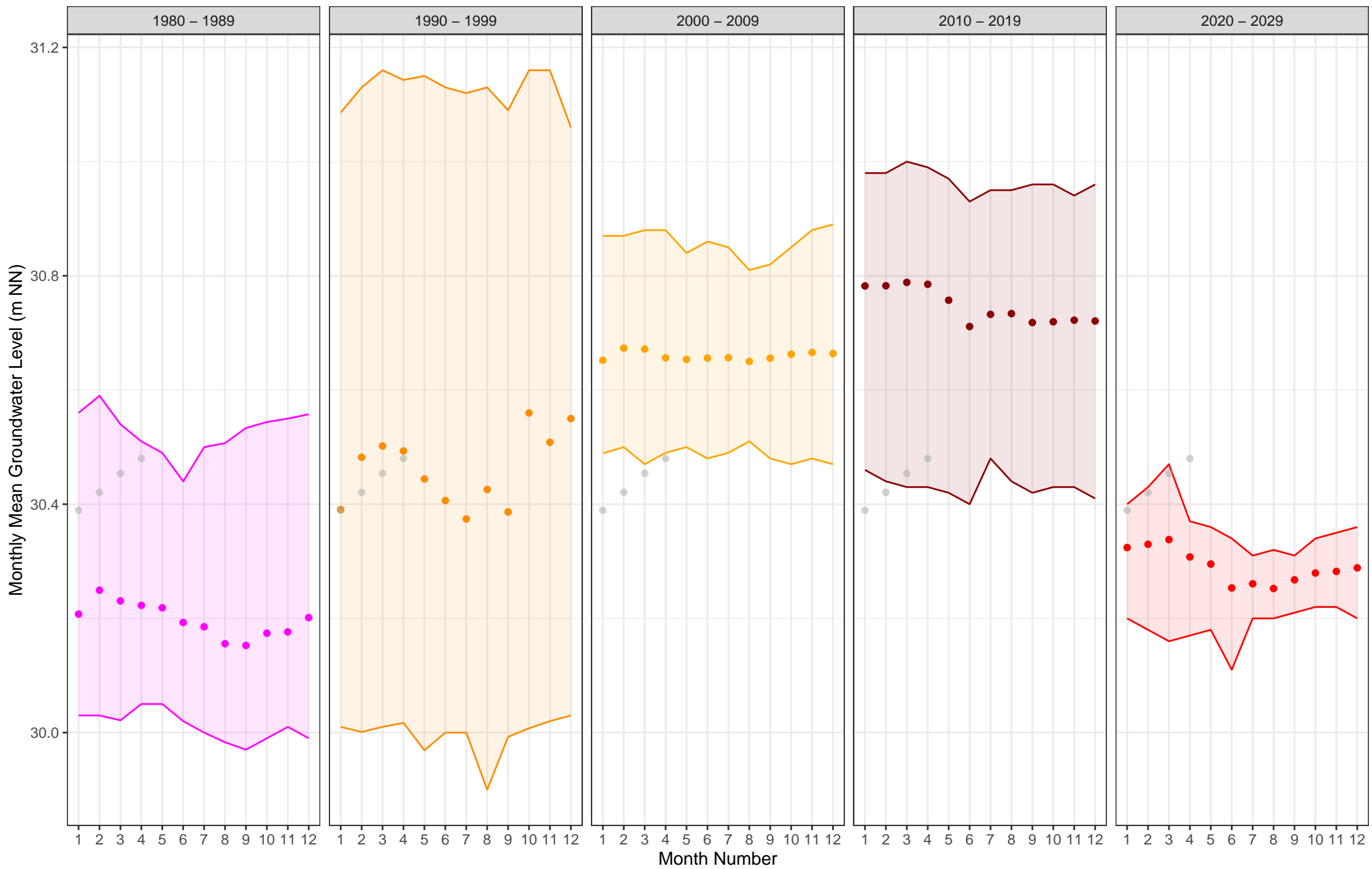


7041 (Charlottenburg–Wilmersdorf, Hauptgrundwasserleiter (GWL 1.3 + 2), gok: 33.9 m, fok–fuk: 18.6–32.6 m)



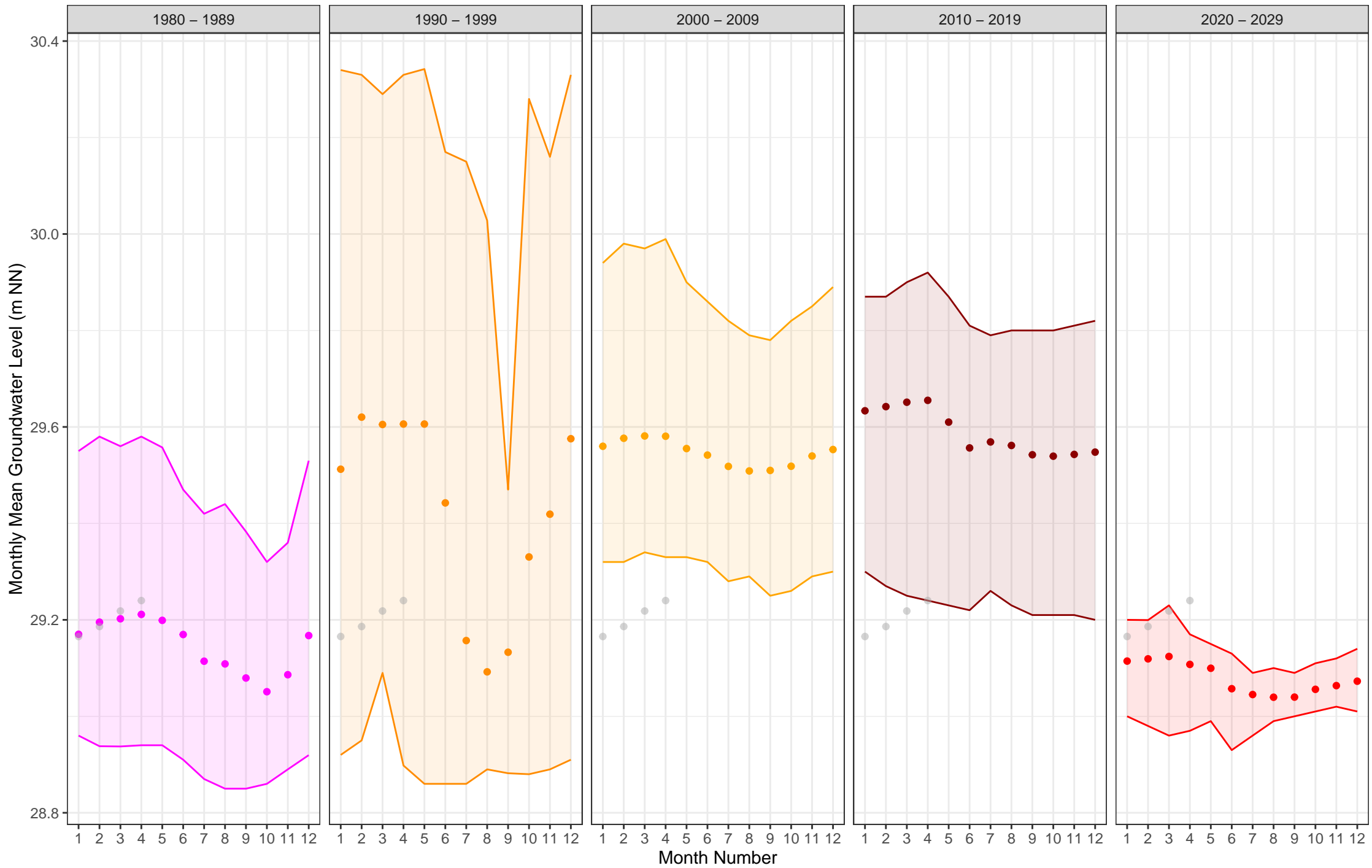
% Conf.–Interval    1980 – 1989    1990 – 1999    2000 – 2009    2010 – 2019    2020 – 2029    Month    1980 – 1989    1990 – 1999    2000 – 2009    2010 – 2019

7042 (Charlottenburg–Wilmersdorf, Elsterzeitl. GW–Leiter (GWL 3), gok: 33.8 m, fok–fuk: 50.3–66.3 m)



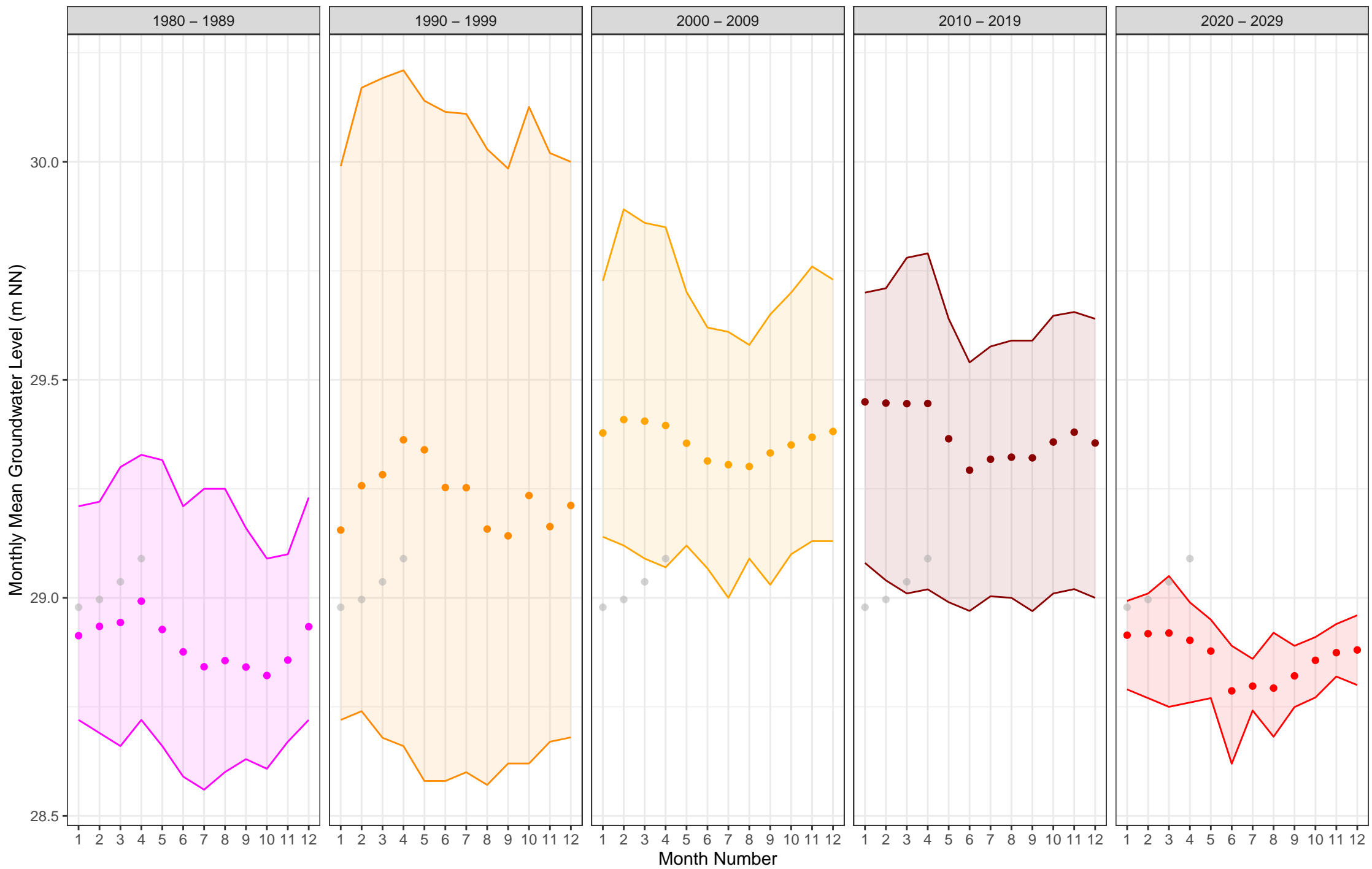
% Conf.–Interval    1980 – 1989    1990 – 1999    2000 – 2009    2010 – 2019    2020 – 2029    Month    1980 – 1989    1990 – 1999    2000 – 2009    2010 – 2019

7044 (Charlottenburg–Wilmersdorf, Hauptgrundwasserleiter (GWL 1.3 + 2), gok: 54.5 m, fok–fuk: 32.6–48.7 m)



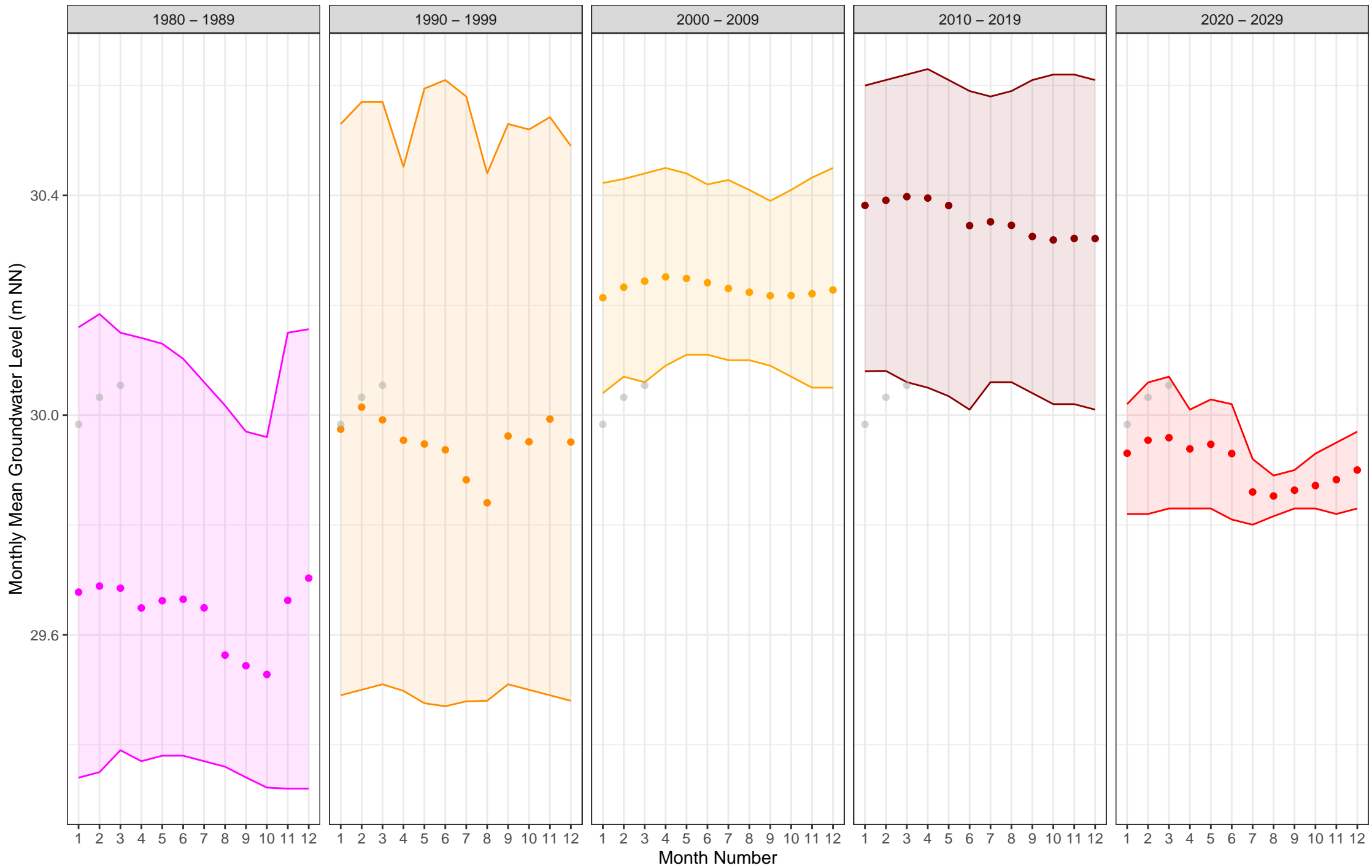
% Conf.-Interval    1980 – 1989    1990 – 1999    2000 – 2009    2010 – 2019    2020 – 2029    Month    1980 – 1989    1990 – 1999    2000 – 2009    2010 – 2019

7045 (Charlottenburg–Wilmersdorf, Tertiäre GW–Leiter (GWL 4), gok: 54.7 m, fok–fuk: 94.2–108.3 m)



% Conf.–Interval 1980 – 1989 1990 – 1999 2000 – 2009 2010 – 2019 2020 – 2029 Month 1980 – 1989 1990 – 1999 2000 – 2009 2010 – 2019

7048 (Charlottenburg–Wilmersdorf, Hauptgrundwasserleiter (GWL 1.3 + 2), gok: 55.7 m, fok–fuk: 64.2–70.2 m)

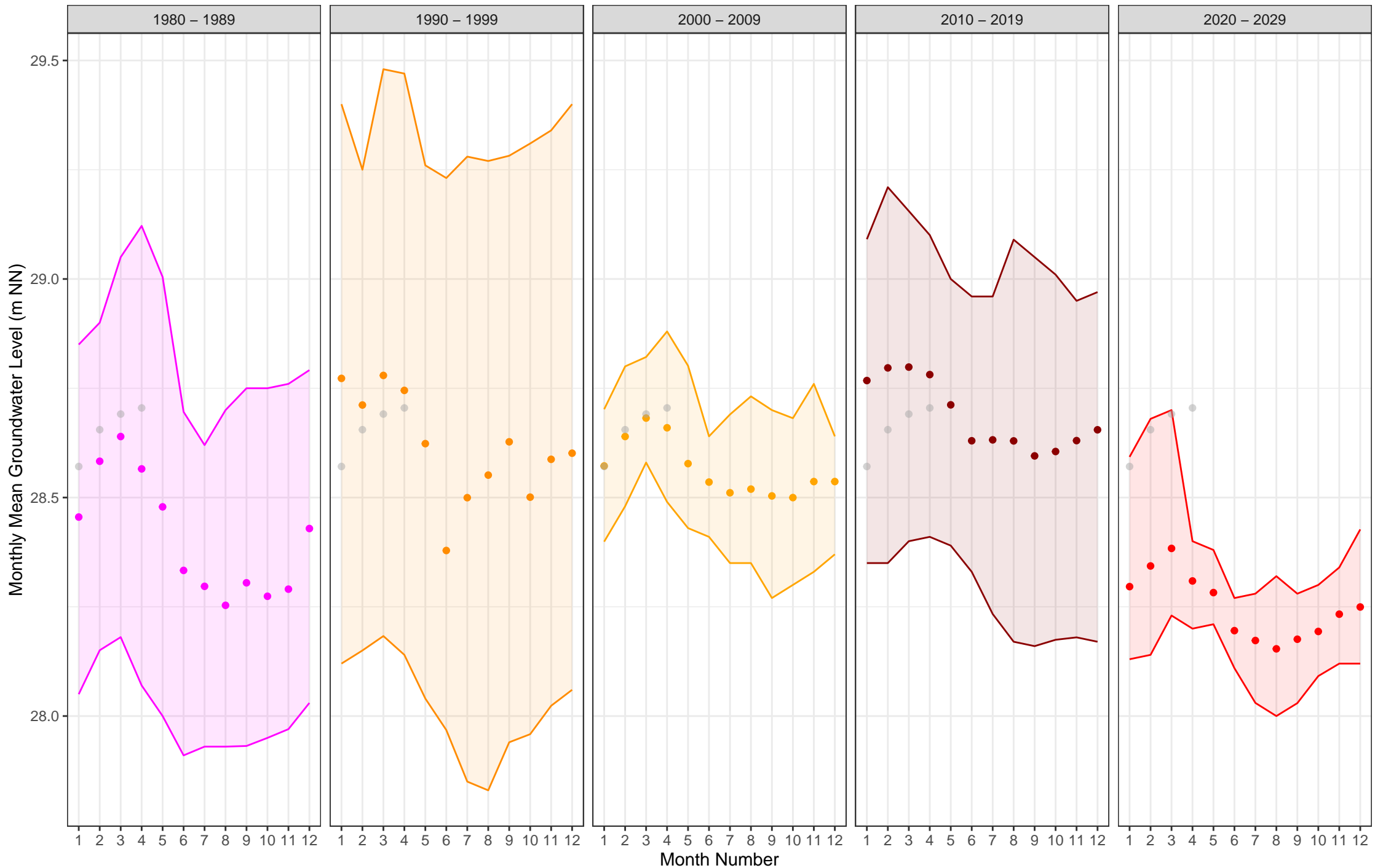


7049 (Charlottenburg–Wilmersdorf, Tertiäre GW–Leiter (GWL 4), gok: 55.6 m, fok–fuk: 102.3–108.3 m)



% Conf.–Interval    1980 – 1989    1990 – 1999    2000 – 2009    2010 – 2019    2020 – 2029    Month    1980 – 1989    1990 – 1999    2000 – 2009    2010 – 2019

7050 (Charlottenburg–Wilmersdorf, Hauptgrundwasserleiter (GWL 1.3 + 2), gok: 51.4 m, fok–fuk: 28.6–40.6 m)



% Conf.-Interval 1980 - 1989 1990 - 1999 2000 - 2009 2010 - 2019 2020 - 2029 Month 1980 - 1989 1990 - 1999 2000 - 2009 2010 - 2019

7054 (Charlottenburg–Wilmersdorf, Hauptgrundwasserleiter (GWL 1.3 + 2), gok: 56.8 m, fok–fuk: 42.6–52.6 m)



Conf.-Interval 1980 – 1989 1990 – 1999 2000 – 2009 2010 – 2019 2020 – 2029 Month 1980 – 1989 1990 – 1999 2000 – 2009 2010 – 2019 2020 – 2029

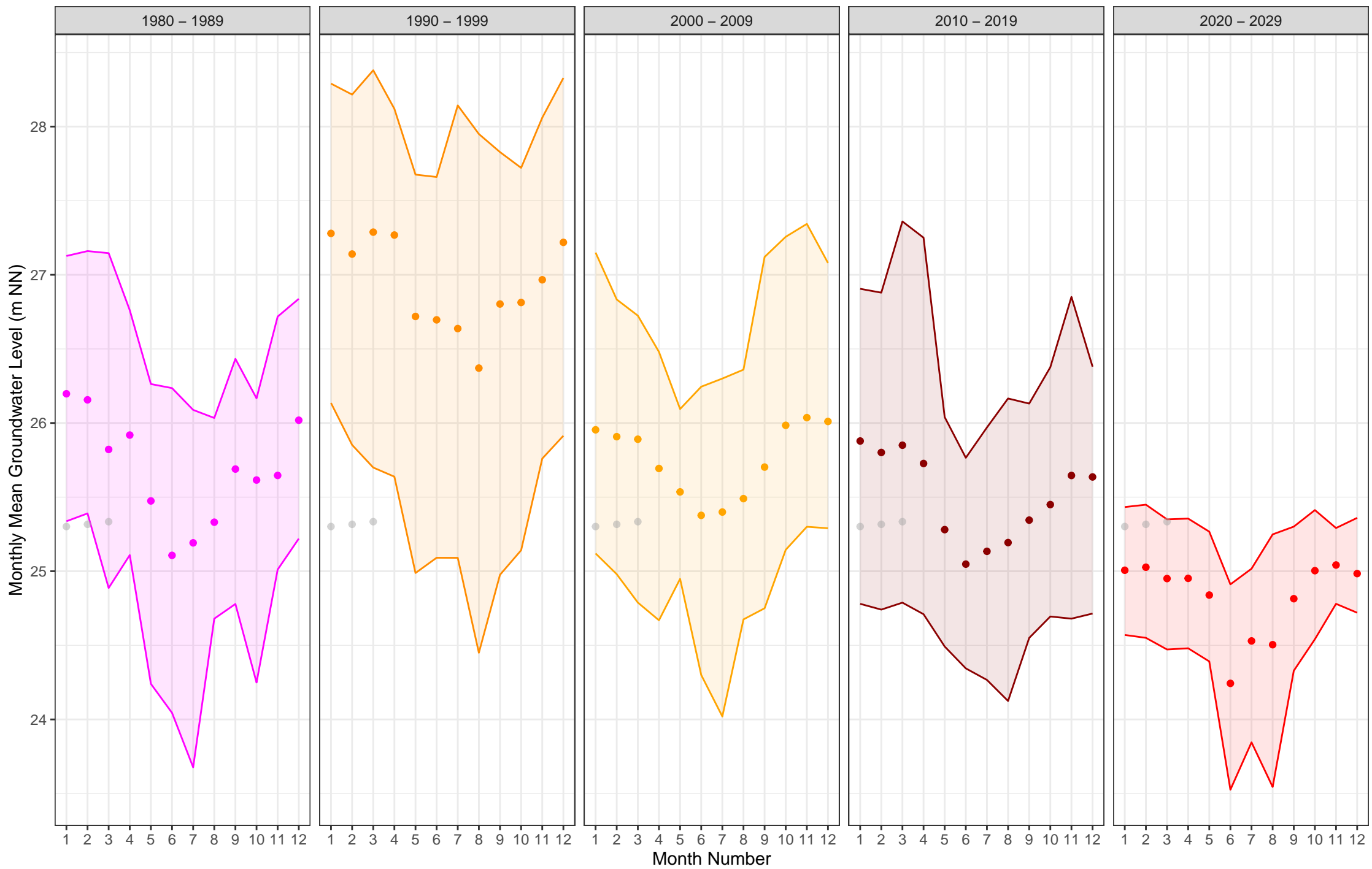


7055 (Charlottenburg–Wilmersdorf, Elsterzeitl. GW–Leiter (GWL 3), gok: 56.8 m, fok–fuk: 66.3–94.3 m)



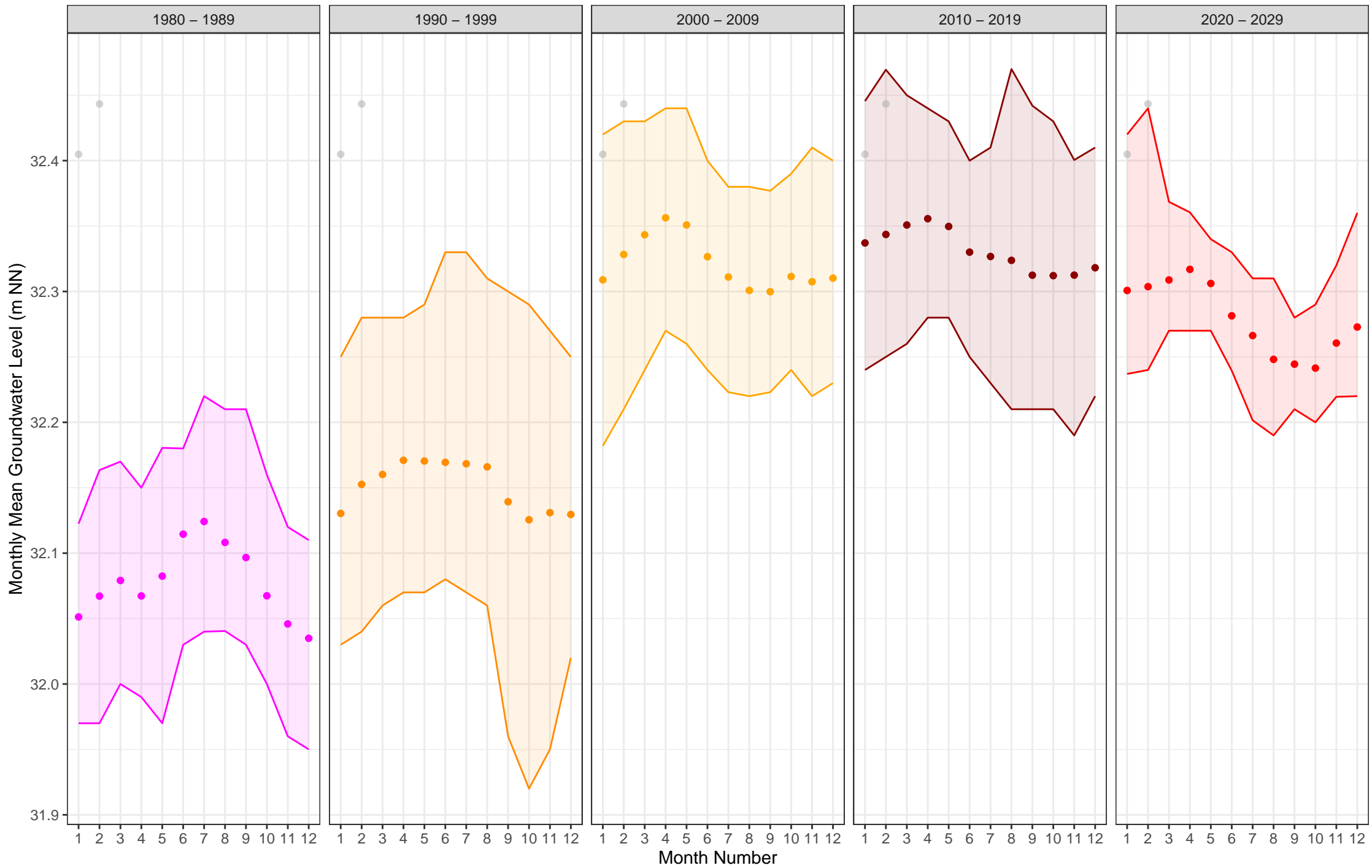
Conf.-Interval 1980 – 1989 1990 – 1999 2000 – 2009 2010 – 2019 2020 – 2029 Month 1980 – 1989 1990 – 1999 2000 – 2009 2010 – 2019 2020 – 2029

7056 (Charlottenburg–Wilmersdorf, Elsterzeitl. GW–Leiter (GWL 3), gok: 56.7 m, fok–fuk: 180.3–194.3 m)



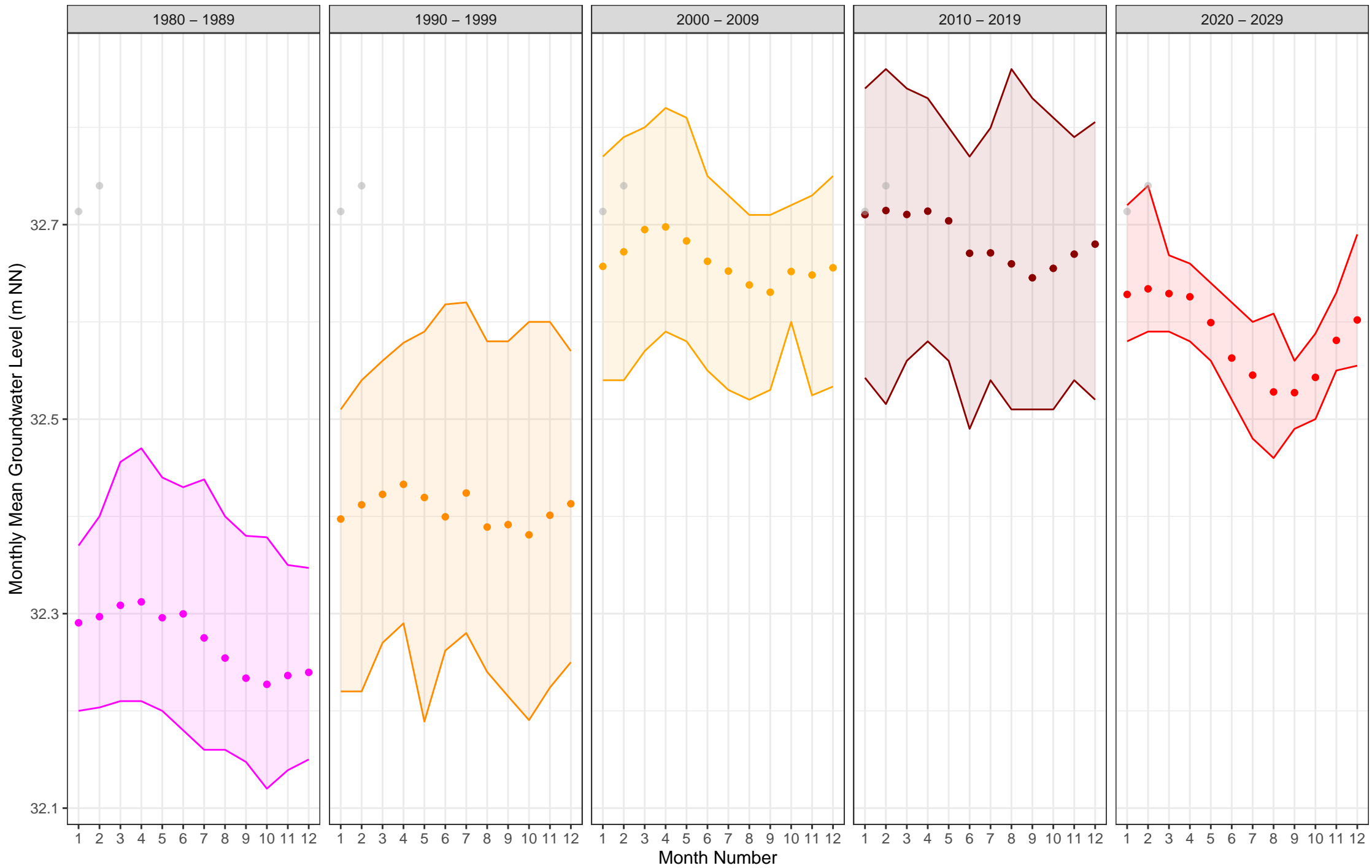
Conf.-Interval 1980 – 1989 1990 – 1999 2000 – 2009 2010 – 2019 2020 – 2029 Month 1980 – 1989 1990 – 1999 2000 – 2009 2010 – 2019 2020 – 2029

7057 (Neukölln, Hauptgrundwasserleiter (GWL 1.3 + 2), gok: 37.3 m, fok-fuk: 18.6–36.6 m)



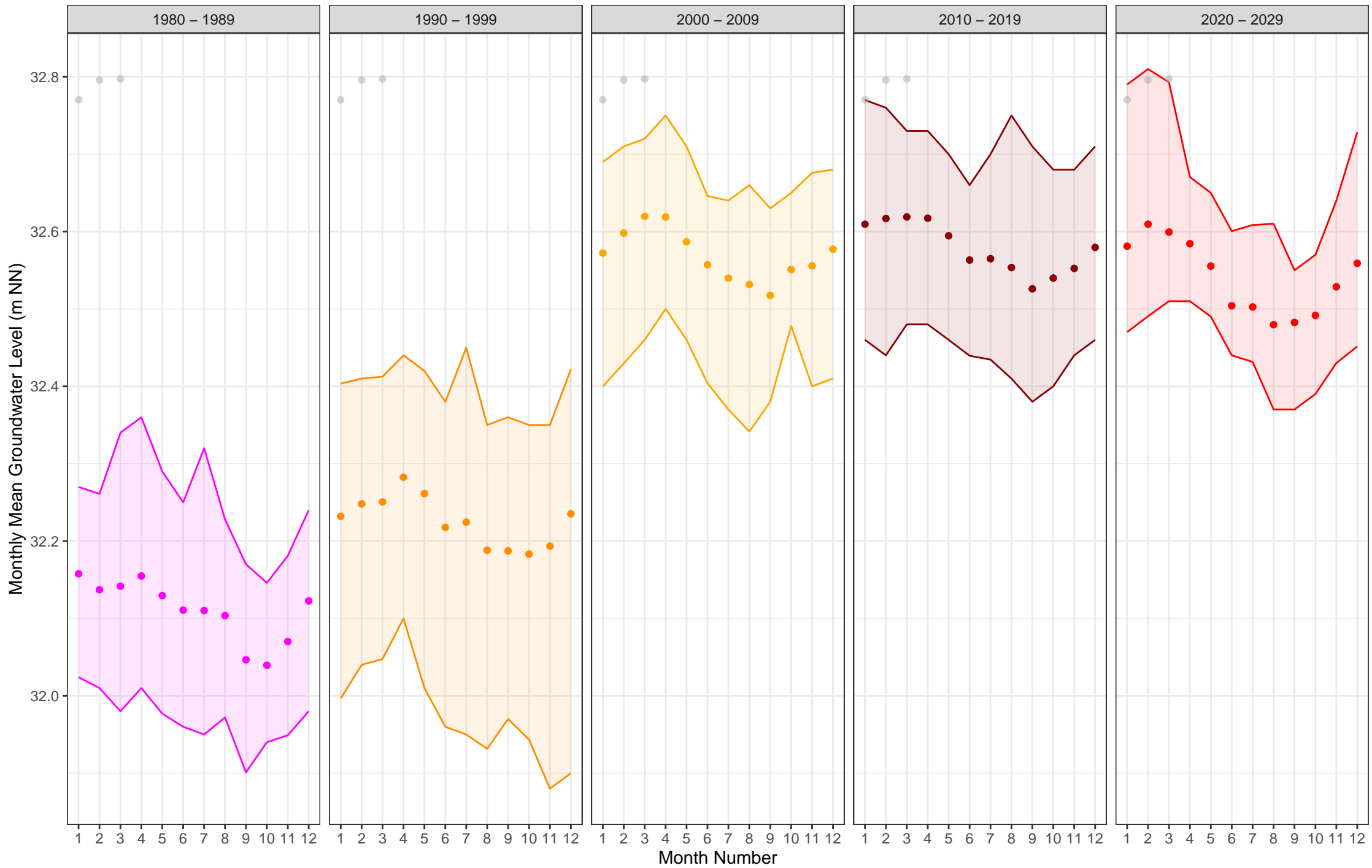
% Conf.-Interval    1980 – 1989    1990 – 1999    2000 – 2009    2010 – 2019    2020 – 2029    Month    ● 1980 – 1989    ● 1990 – 1999    ● 2000 – 2009    ● 2010 – 2019

7058 (Neukölln, Elsterzeitl. GW-Leiter (GWL 3), gok: 37.2 m, fok-fuk: 76.8–79.7 m)



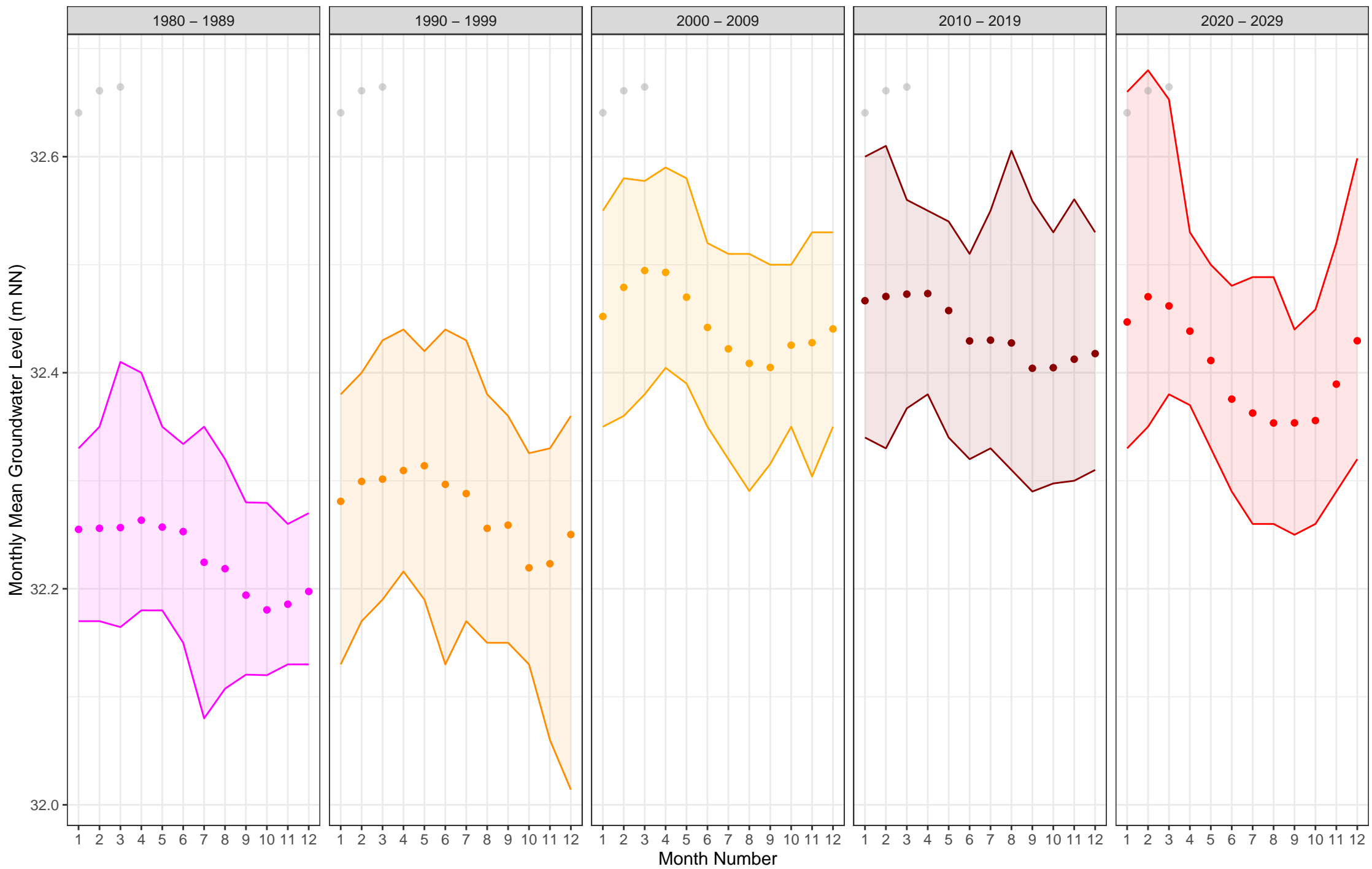
% Conf.-Interval 1980 - 1989 1990 - 1999 2000 - 2009 2010 - 2019 2020 - 2029 Month 1980 - 1989 1990 - 1999 2000 - 2009 2010 - 2019

7066 (Neukölln, Hauptgrundwasserleiter (GWL 1.3 + 2), gok: 36.8 m, fok-fuk: 22.4–32.5 m)



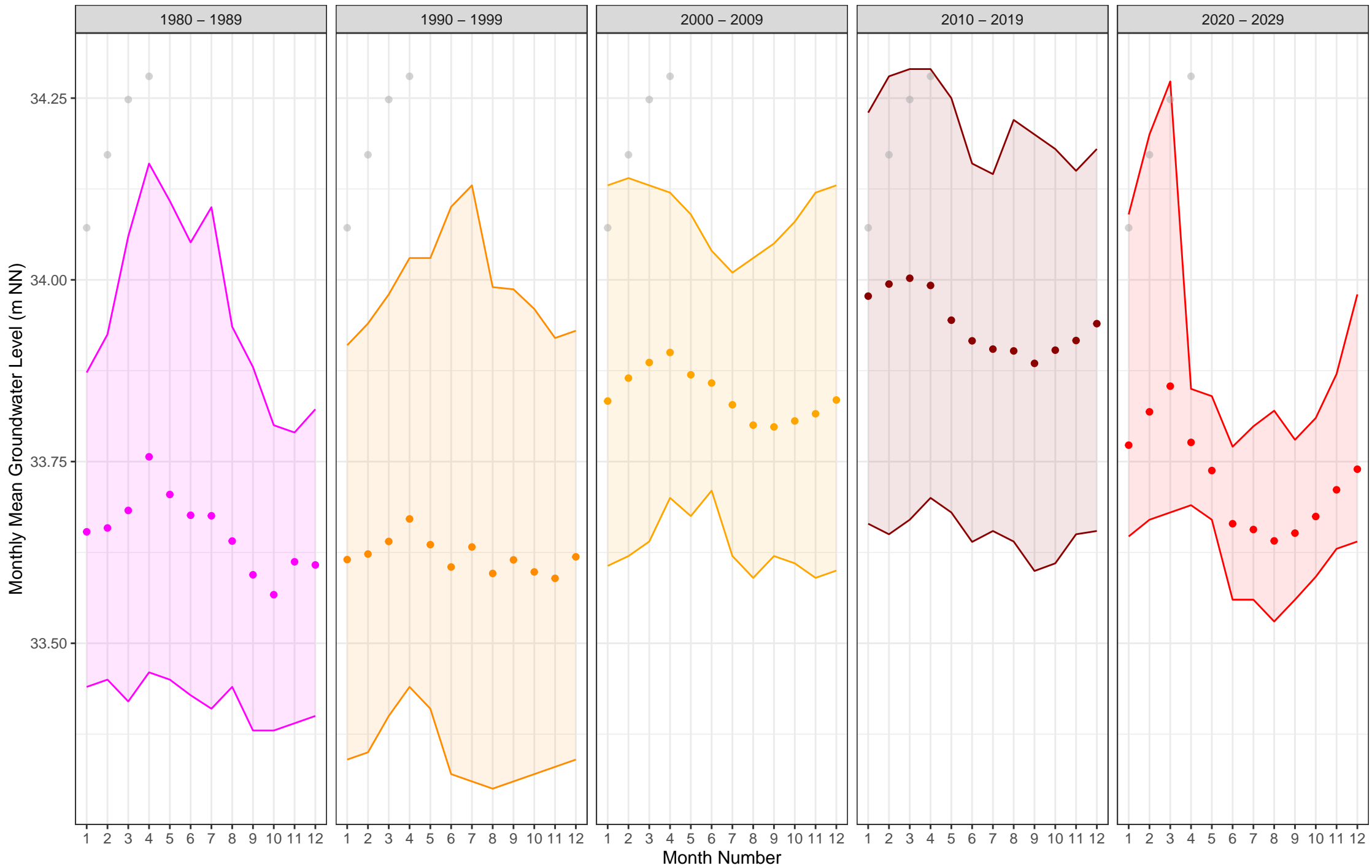
% Conf.-Interval    1980 – 1989    1990 – 1999    2000 – 2009    2010 – 2019    2020 – 2029    Month    1980 – 1989    1990 – 1999    2000 – 2009    2010 – 2019

7067 (Neukölln, Elsterzeitl. GW-Leiter (GWL 3), gok: 36.9 m, fok-fuk: 62.2–70.2 m)



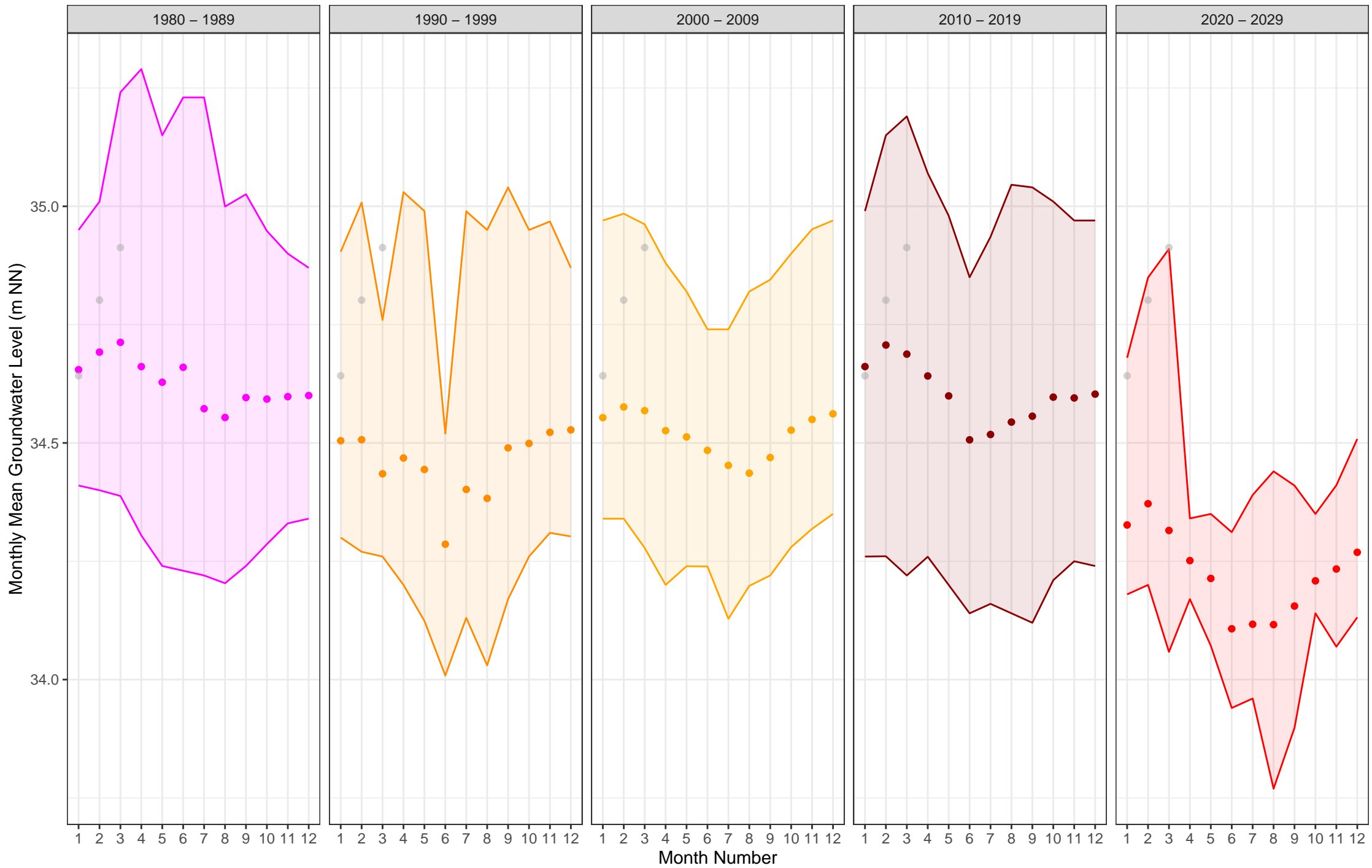
% Conf.-Interval    1980 - 1989    1990 - 1999    2000 - 2009    2010 - 2019    2020 - 2029    Month    1980 - 1989    1990 - 1999    2000 - 2009    2010 - 2019

7076 (Neukölln, Elsterzeitl. GW-Leiter (GWL 3), gok: 44.6 m, fok-fuk: 71.9–85.9 m)



% Conf.-Interval 1980 – 1989 1990 – 1999 2000 – 2009 2010 – 2019 2020 – 2029 Month 1980 – 1989 1990 – 1999 2000 – 2009 2010 – 2019

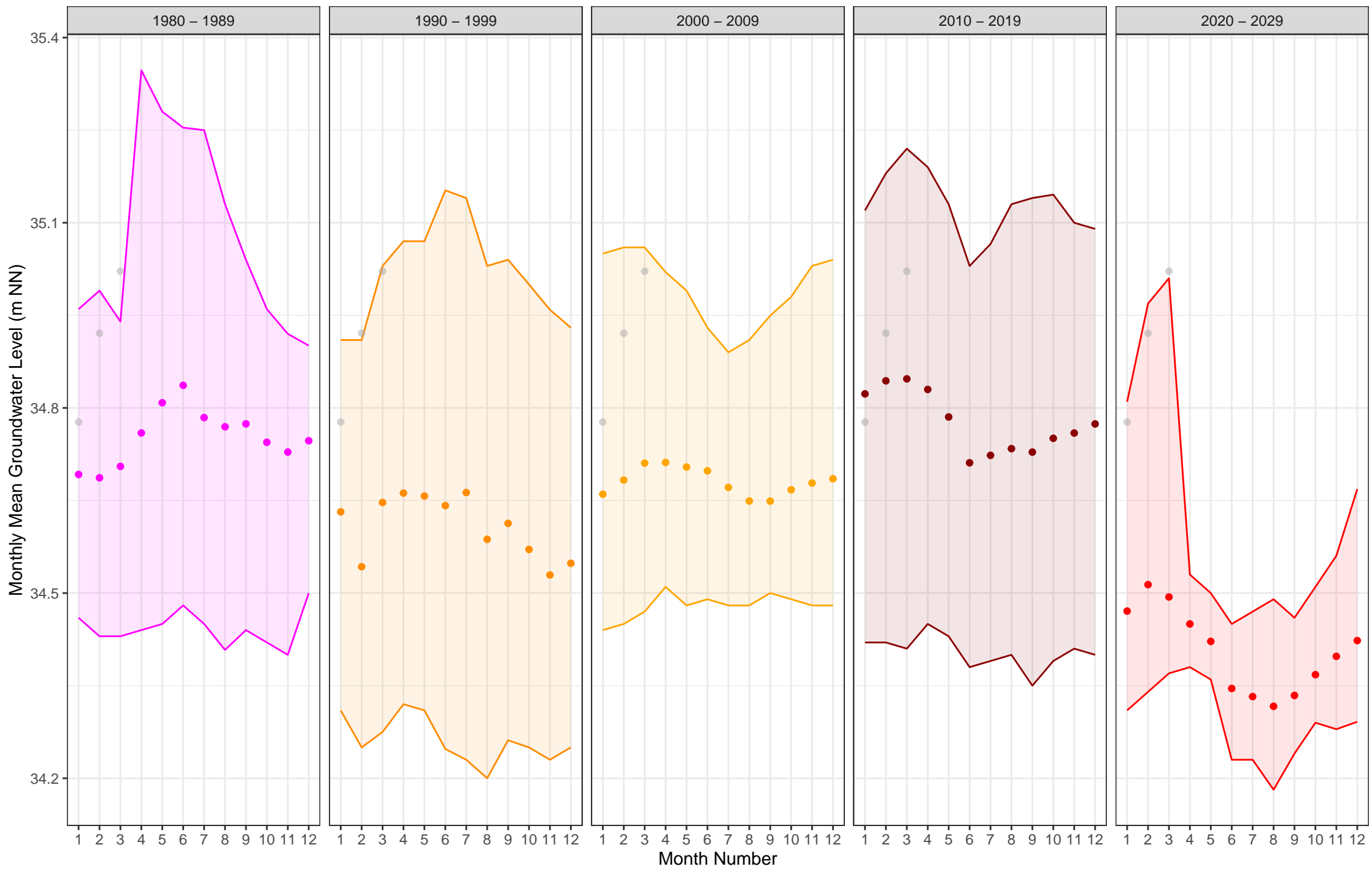
7078 (Neukölln, Hauptgrundwasserleiter (GWL 1.3 + 2), gok: 47.5 m, fok-fuk: 26.7–42.7 m)



% Conf.-Interval    1980 – 1989    1990 – 1999    2000 – 2009    2010 – 2019    2020 – 2029    Month    1980 – 1989    1990 – 1999    2000 – 2009    2010 – 2019

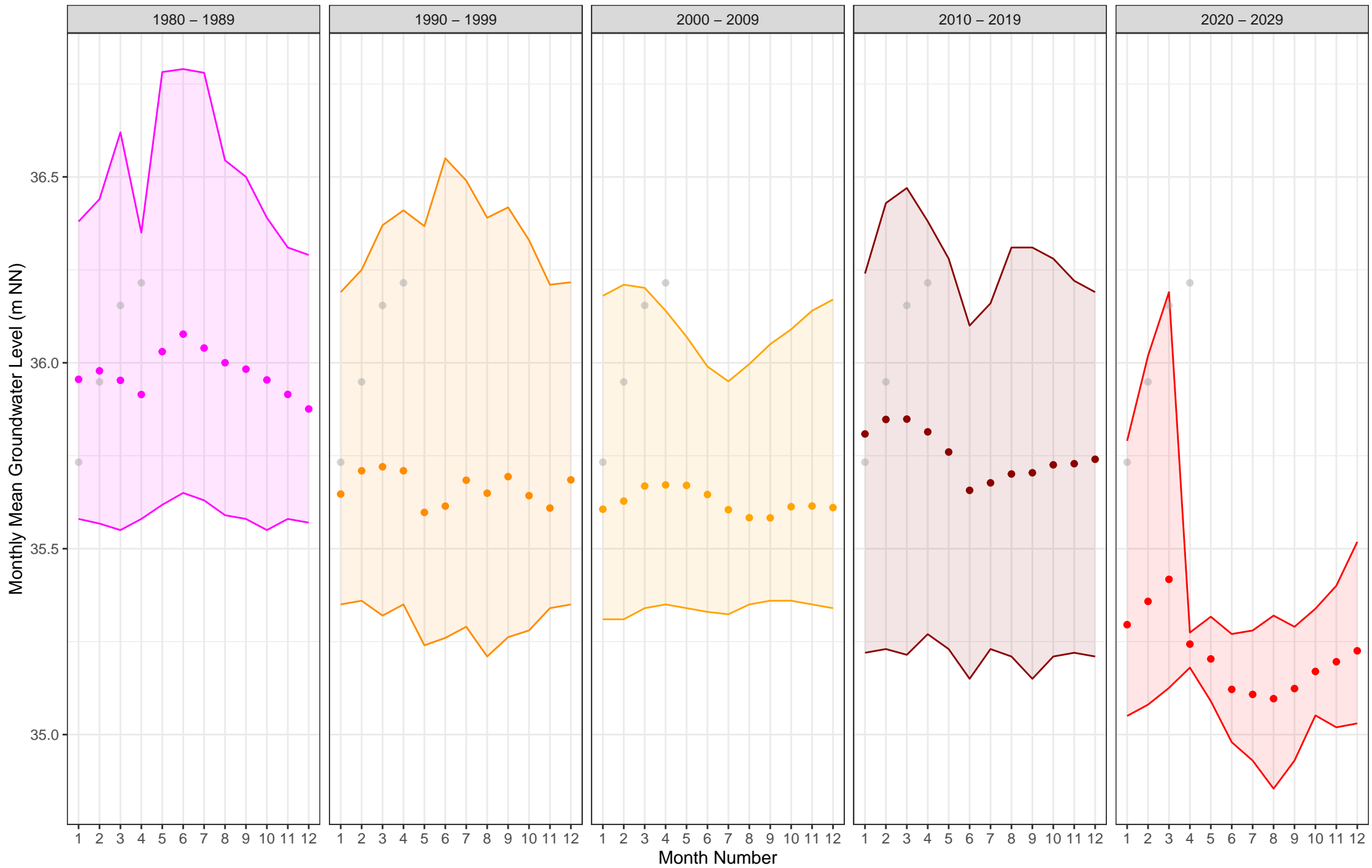


7079 (Neukölln, Elsterzeitl. GW-Leiter (GWL 3), gok: 48.1 m, fok-fuk: 72.5–84.5 m)



% Conf.-Interval    1980 - 1989    1990 - 1999    2000 - 2009    2010 - 2019    2020 - 2029    Month    1980 - 1989    1990 - 1999    2000 - 2009    2010 - 2019

7081 (Neukölln, Hauptgrundwasserleiter (GWL 1.3 + 2), gok: 47.1 m, fok-fuk: 29.6–49.6 m)



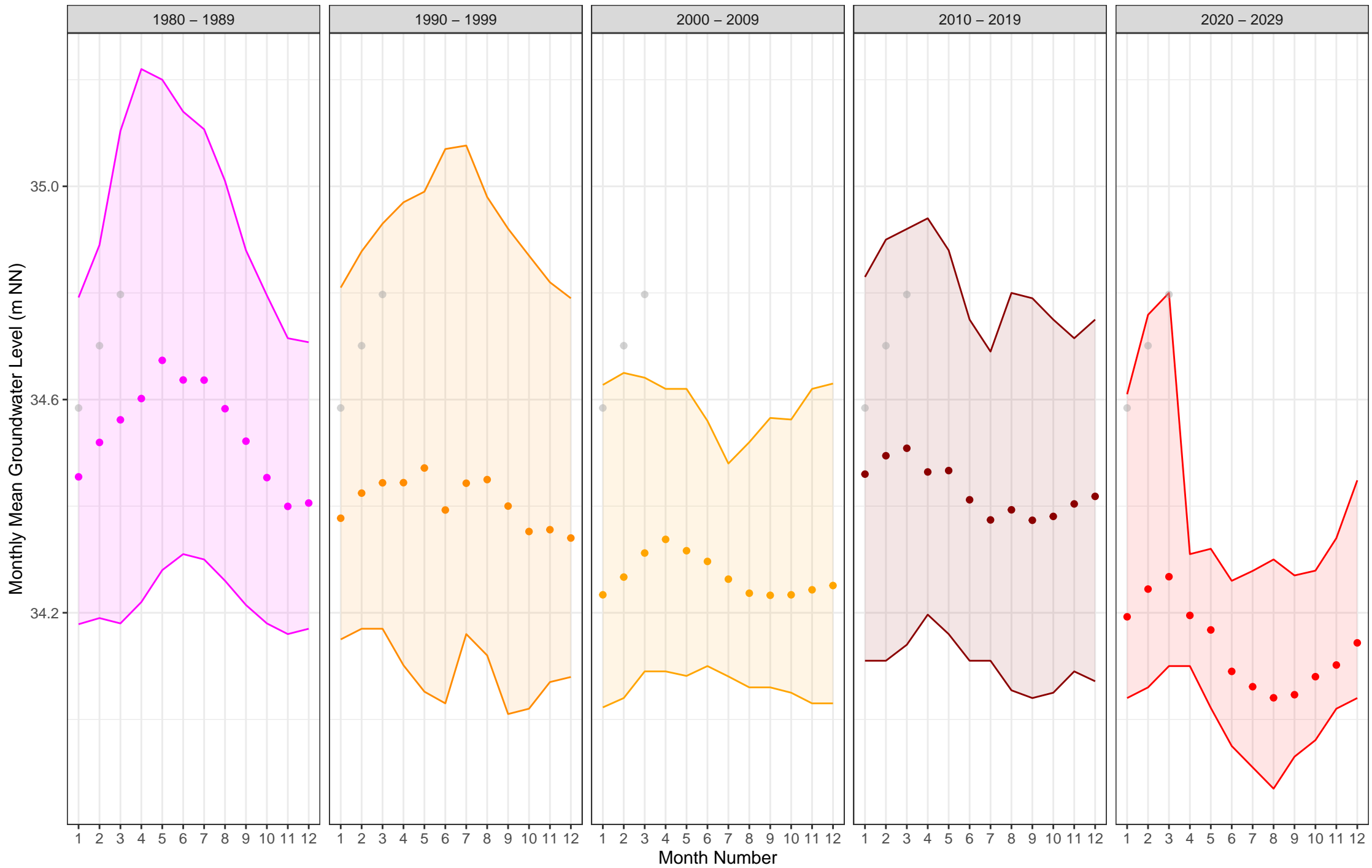
% Conf.-Interval    1980 – 1989    1990 – 1999    2000 – 2009    2010 – 2019    2020 – 2029    Month    1980 – 1989    1990 – 1999    2000 – 2009    2010 – 2019

7082 (Neukölln, Elsterzeitl. GW-Leiter (GWL 3), gok: 47.1 m, fok-fuk: 122.5–126.5 m)

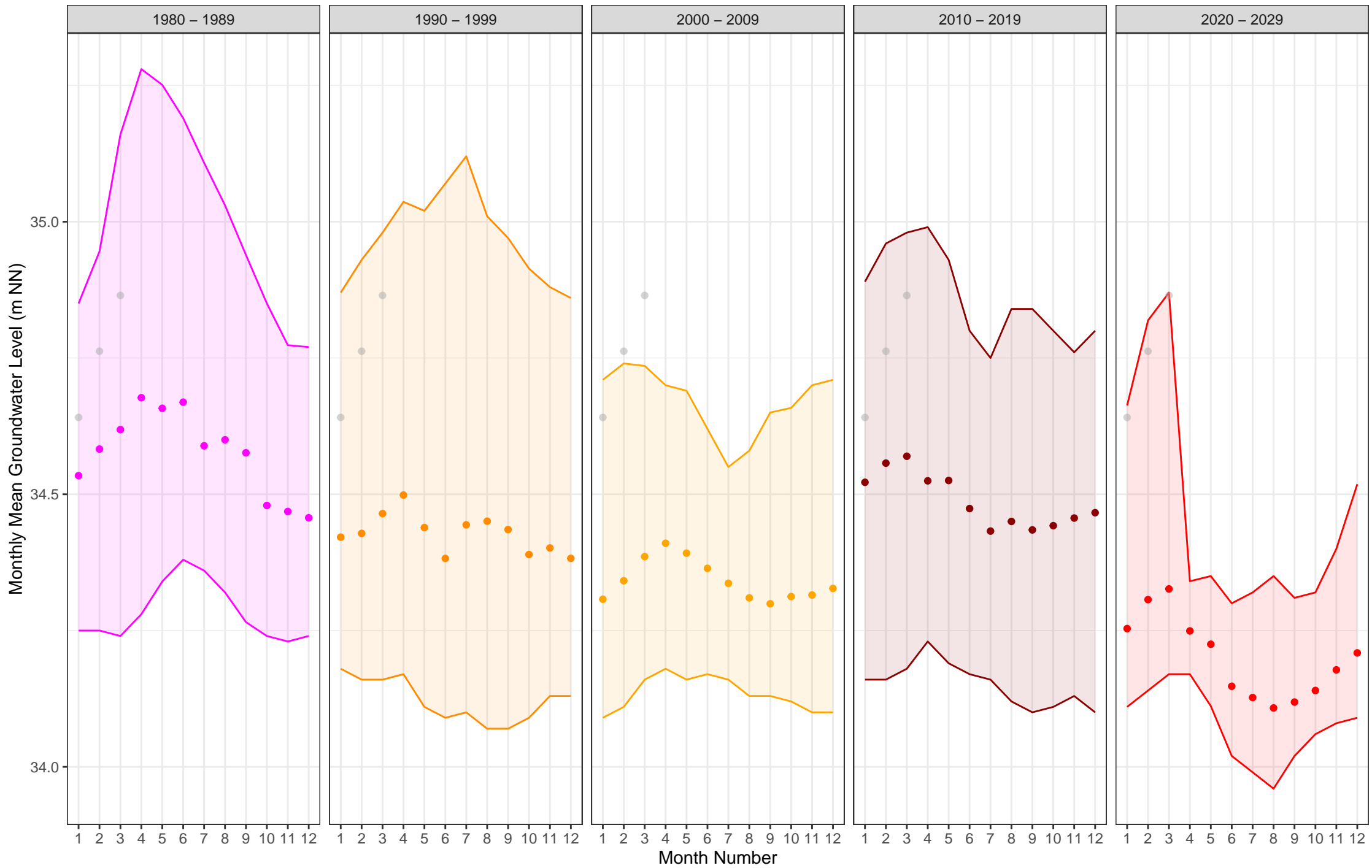


% Conf.-Interval 1980 - 1989 1990 - 1999 2000 - 2009 2010 - 2019 2020 - 2029 Month 1980 - 1989 1990 - 1999 2000 - 2009 2010 - 2019

7083 (Neukölln, Hauptgrundwasserleiter (GWL 1.3 + 2), gok: 41.0 m, fok-fuk: 15.6–41.6 m)

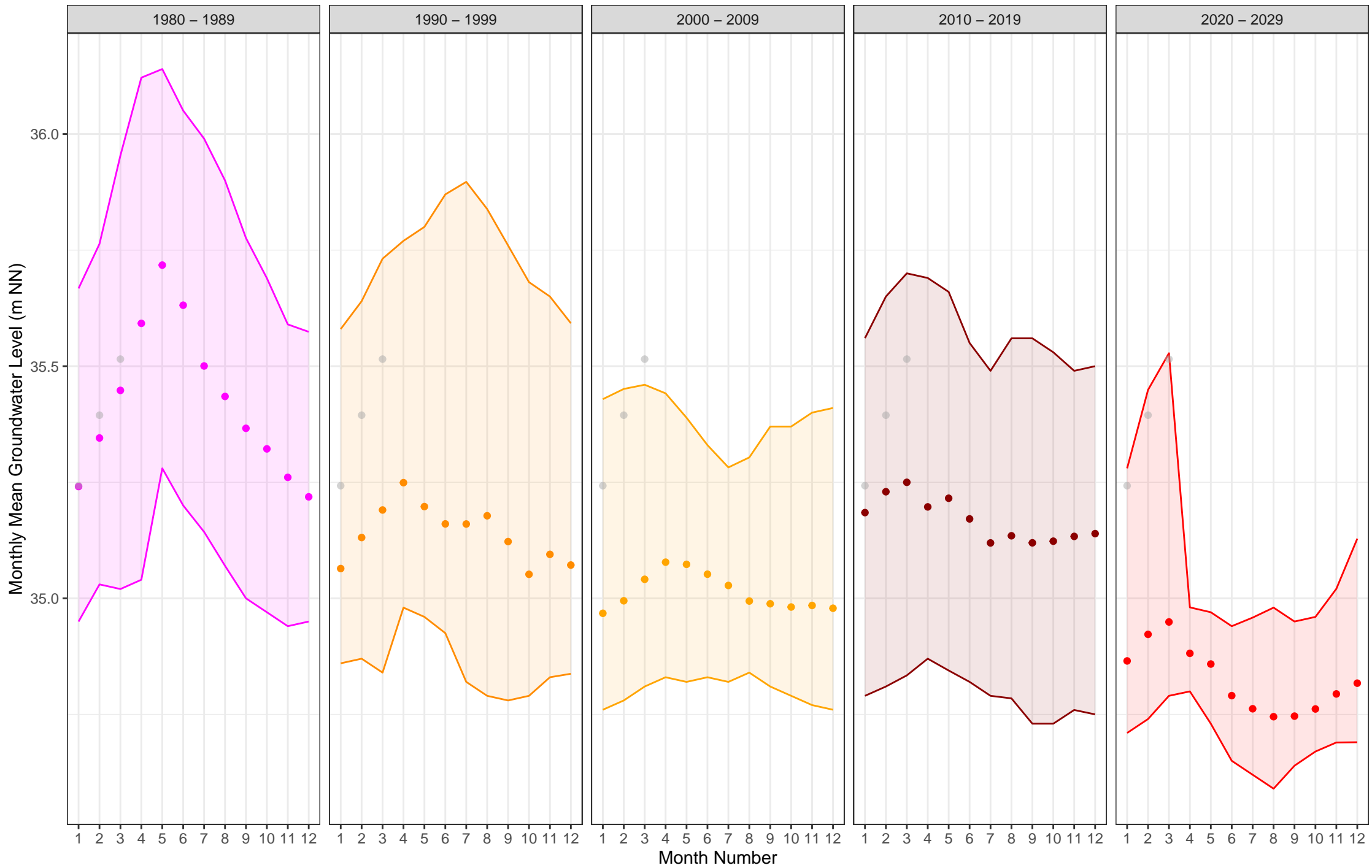


7084 (Neukölln, Elsterzeitl. GW-Leiter (GWL 3), gok: 41.0 m, fok-fuk: 55.4–63.4 m)



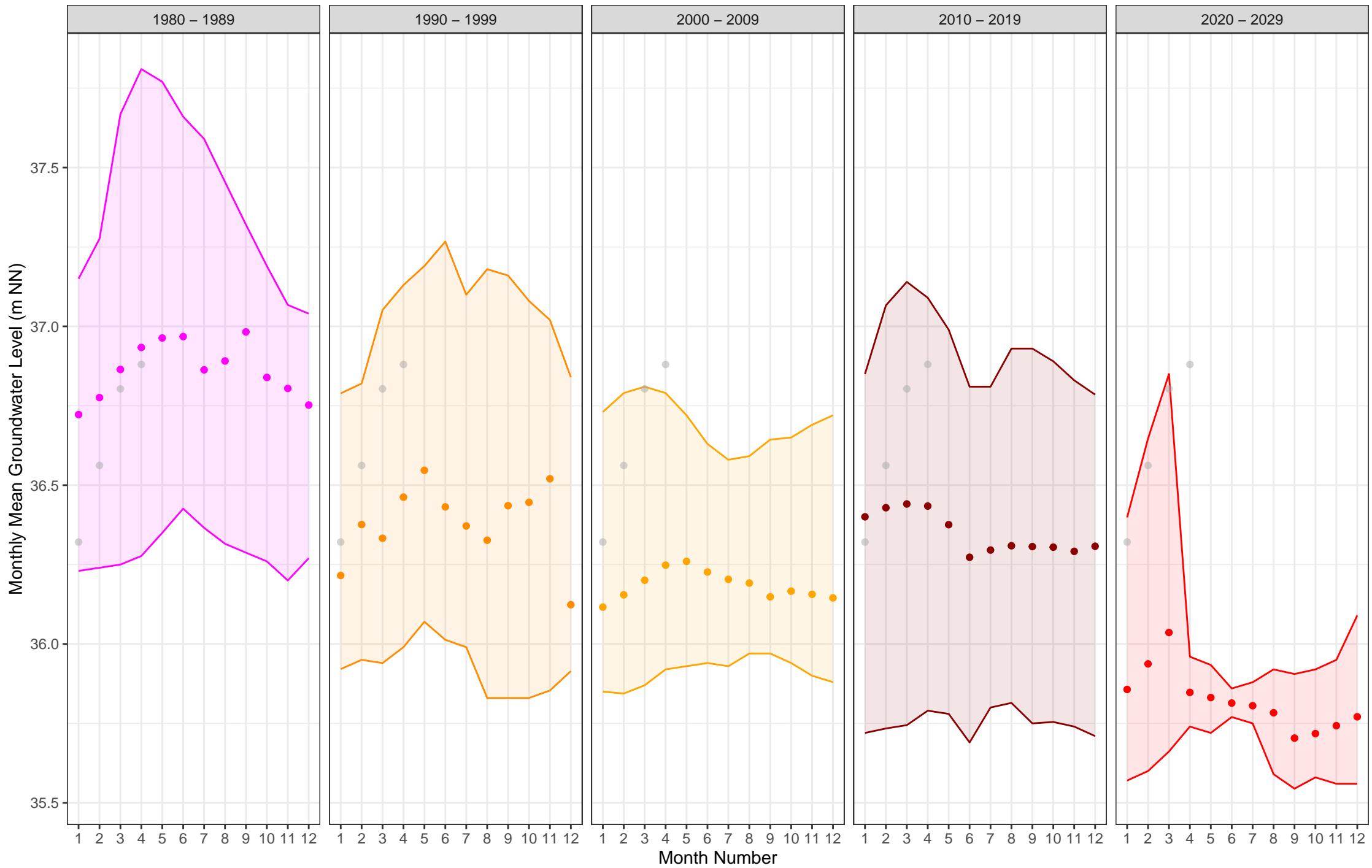
% Conf.-Interval 1980 - 1989 1990 - 1999 2000 - 2009 2010 - 2019 2020 - 2029 Month ● 1980 - 1989 ● 1990 - 1999 ● 2000 - 2009 ● 2010 - 2019

7085 (Neukölln, Tertiäre GW-Leiter (GWL 4), gok: 41.0 m, fok-fuk: 128.4–132.4 m)



% Conf.-Interval    1980 - 1989    1990 - 1999    2000 - 2009    2010 - 2019    2020 - 2029    Month    1980 - 1989    1990 - 1999    2000 - 2009    2010 - 2019

7092 (Tempelhof–Schöneberg, Hauptgrundwasserleiter (GWL 1.3 + 2), gok: 47.5 m, fok-fuk: 38.9–40.9 m)



% Conf.-Interval 1980 - 1989 1990 - 1999 2000 - 2009 2010 - 2019 2020 - 2029 Month 1980 - 1989 1990 - 1999 2000 - 2009 2010 - 2019

7098 (Neukölln, Hauptgrundwasserleiter (GWL 1.3 + 2), gok: 40.8 m, fok-fuk: 28.6–38.6 m)



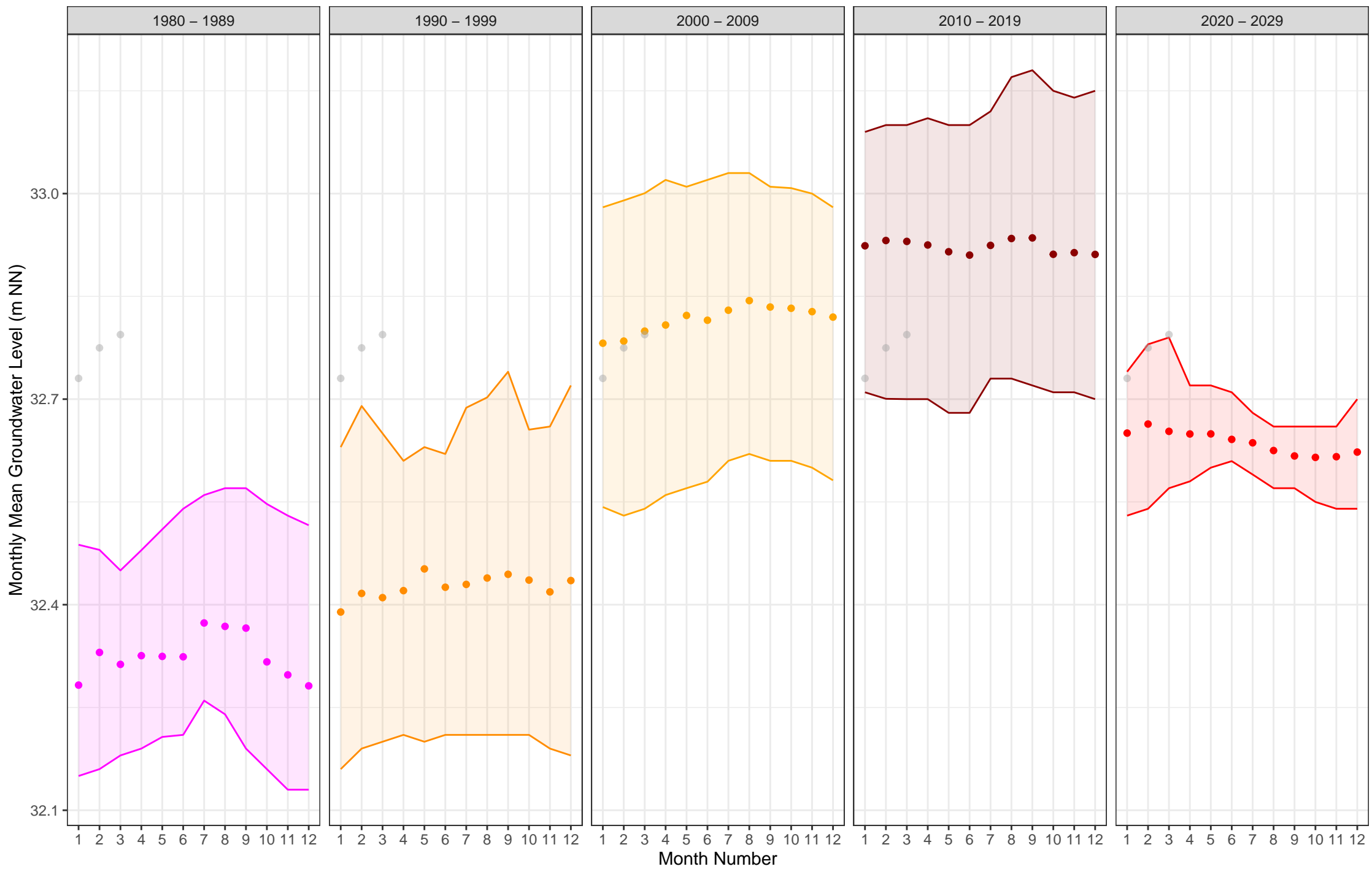


7099 (Neukölln, Tertiäre GW-Leiter (GWL 4), gok: 40.8 m, fok-fuk: 140.4–144.4 m)

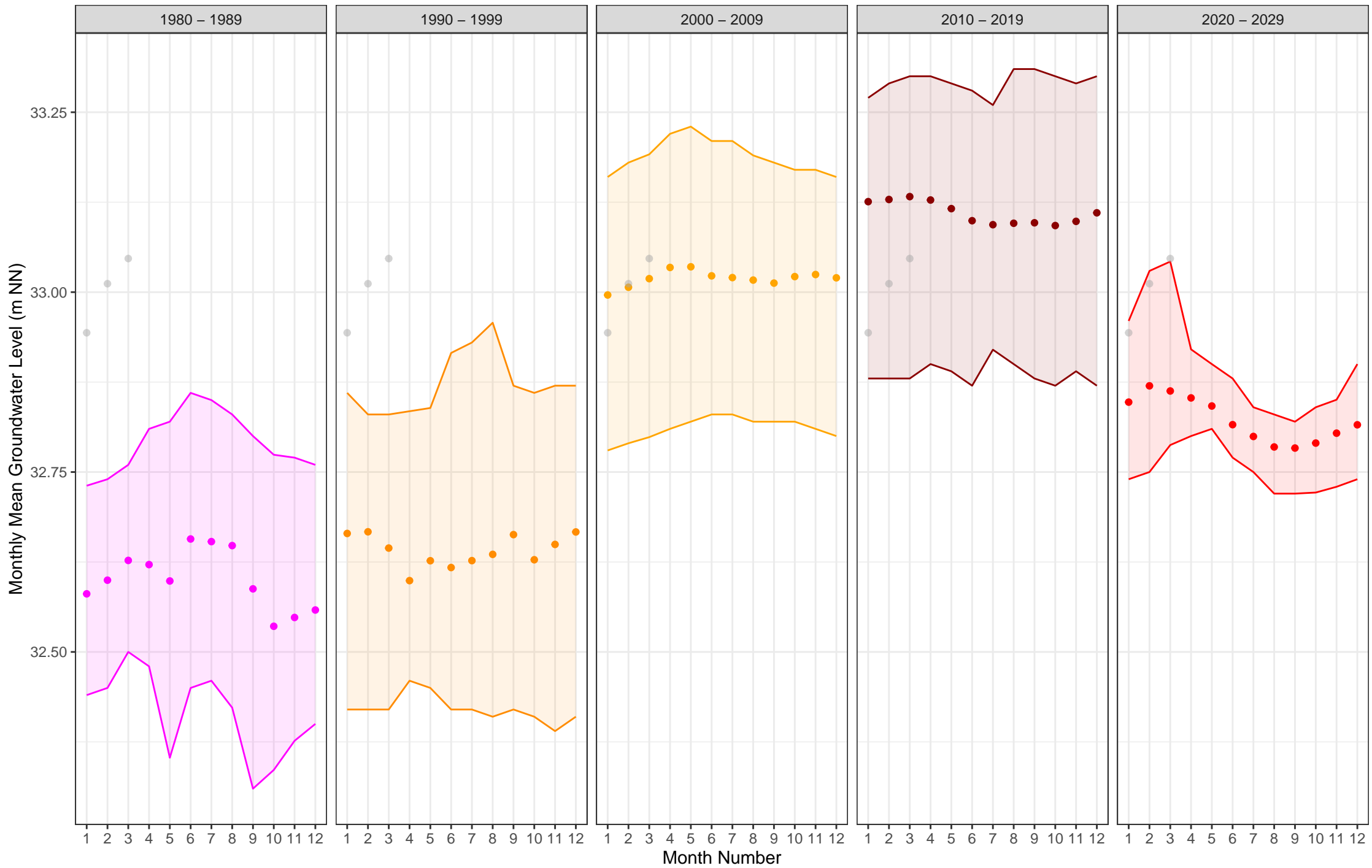


% Conf.-Interval    1980 - 1989    1990 - 1999    2000 - 2009    2010 - 2019    2020 - 2029    Month    1980 - 1989    1990 - 1999    2000 - 2009    2010 - 2019

7104 (Tempelhof-Schöneberg, Hauptgrundwasserleiter (GWL 1.3 + 2), gok: 45.4 m, fok-fuk: 14.6-18.6 m)

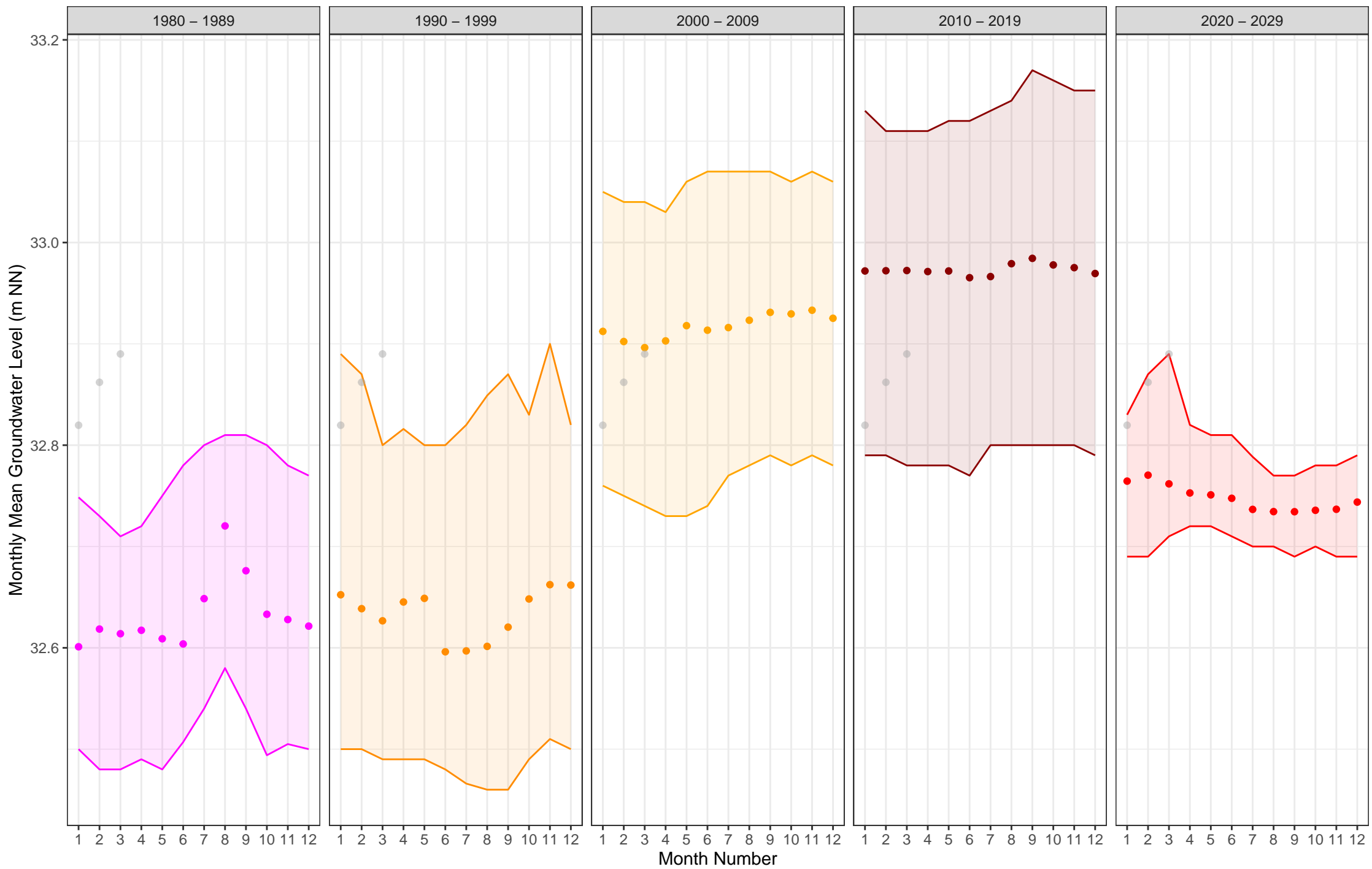


7106 (Tempelhof-Schöneberg, Elsterzeitl. GW-Leiter (GWL 3), gok: 45.5 m, fok-fuk: 86.4-92.4 m)



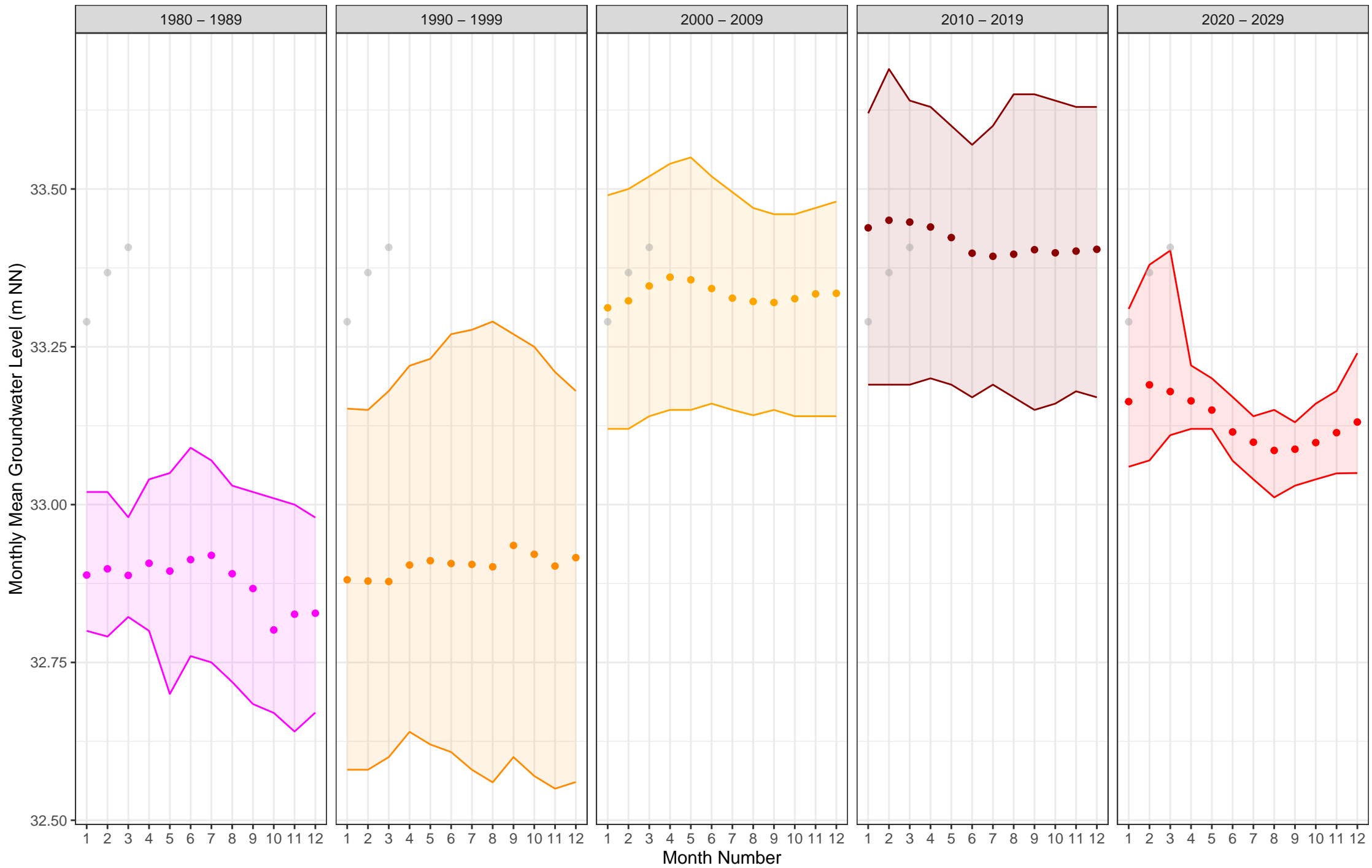
% Conf.-Interval    1980 - 1989    1990 - 1999    2000 - 2009    2010 - 2019    2020 - 2029    Month    1980 - 1989    1990 - 1999    2000 - 2009    2010 - 2019

7107 (Tempelhof-Schöneberg, Hauptgrundwasserleiter (GWL 1.3 + 2), gok: 44.8 m, fok-fuk: 16.0-20.0 m)



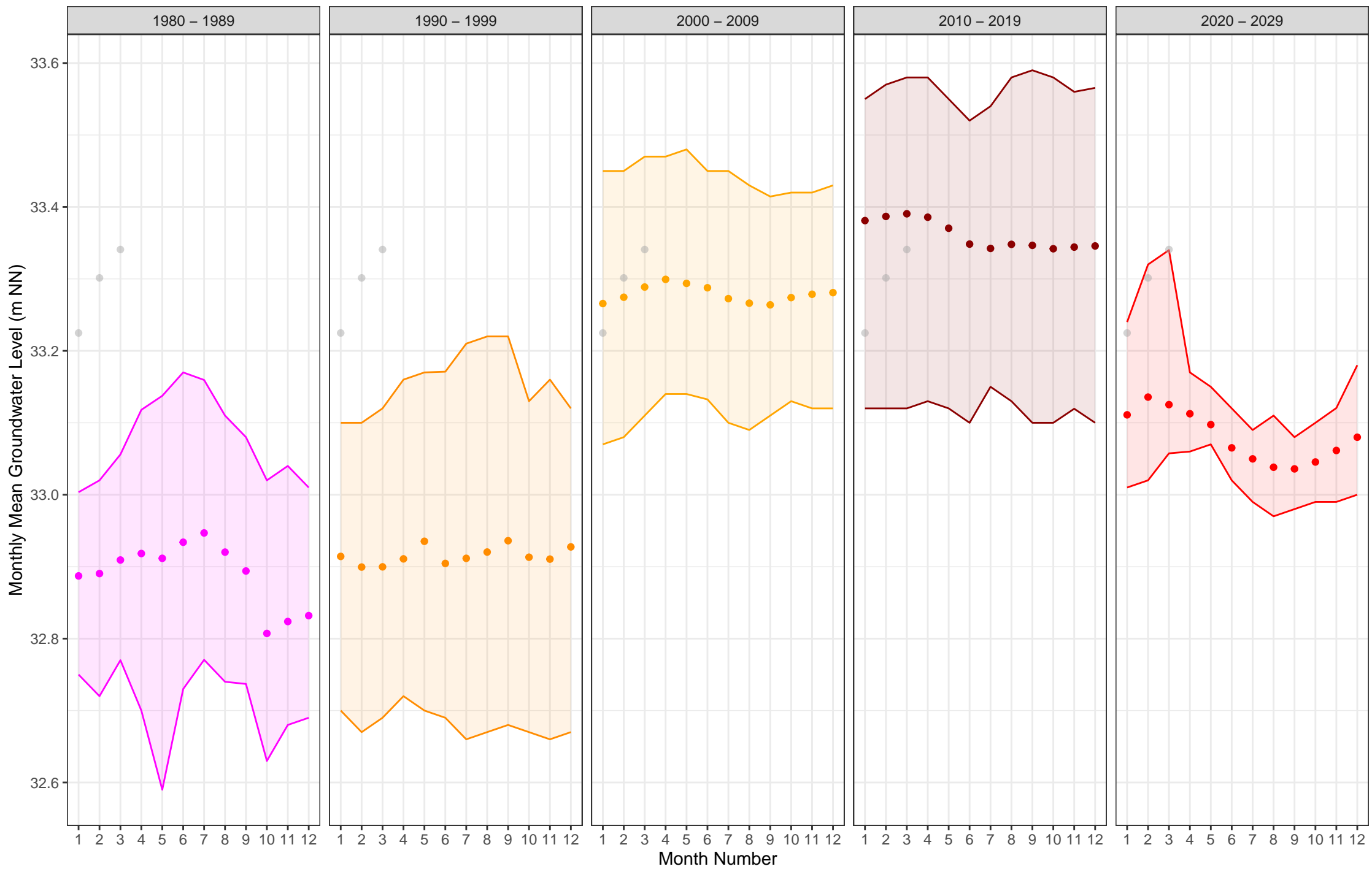
% Conf.-Interval    1980 - 1989    1990 - 1999    2000 - 2009    2010 - 2019    2020 - 2029    Month    1980 - 1989    1990 - 1999    2000 - 2009    2010 - 2019

7109 (Tempelhof-Schöneberg, Elsterzeitl. GW-Leiter (GWL 3), gok: 44.7 m, fok-fuk: 62.4-66.4 m)



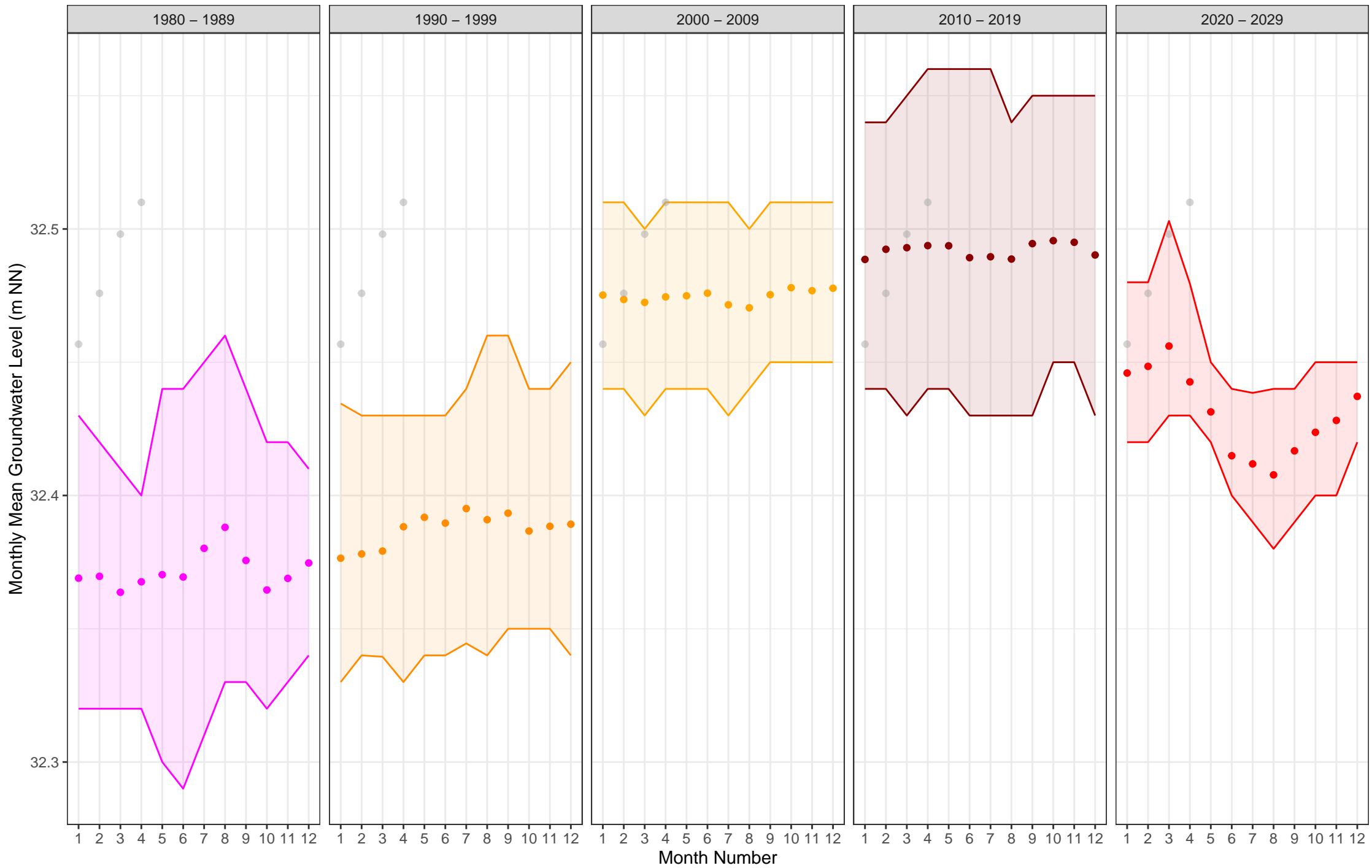
% Conf.-Interval    1980 - 1989    1990 - 1999    2000 - 2009    2010 - 2019    2020 - 2029    Month    1980 - 1989    1990 - 1999    2000 - 2009    2010 - 2019

7110 (Tempelhof-Schöneberg, Tertiäre GW-Leiter (GWL 4), gok: 44.7 m, fok-fuk: 109.4-115.4 m)

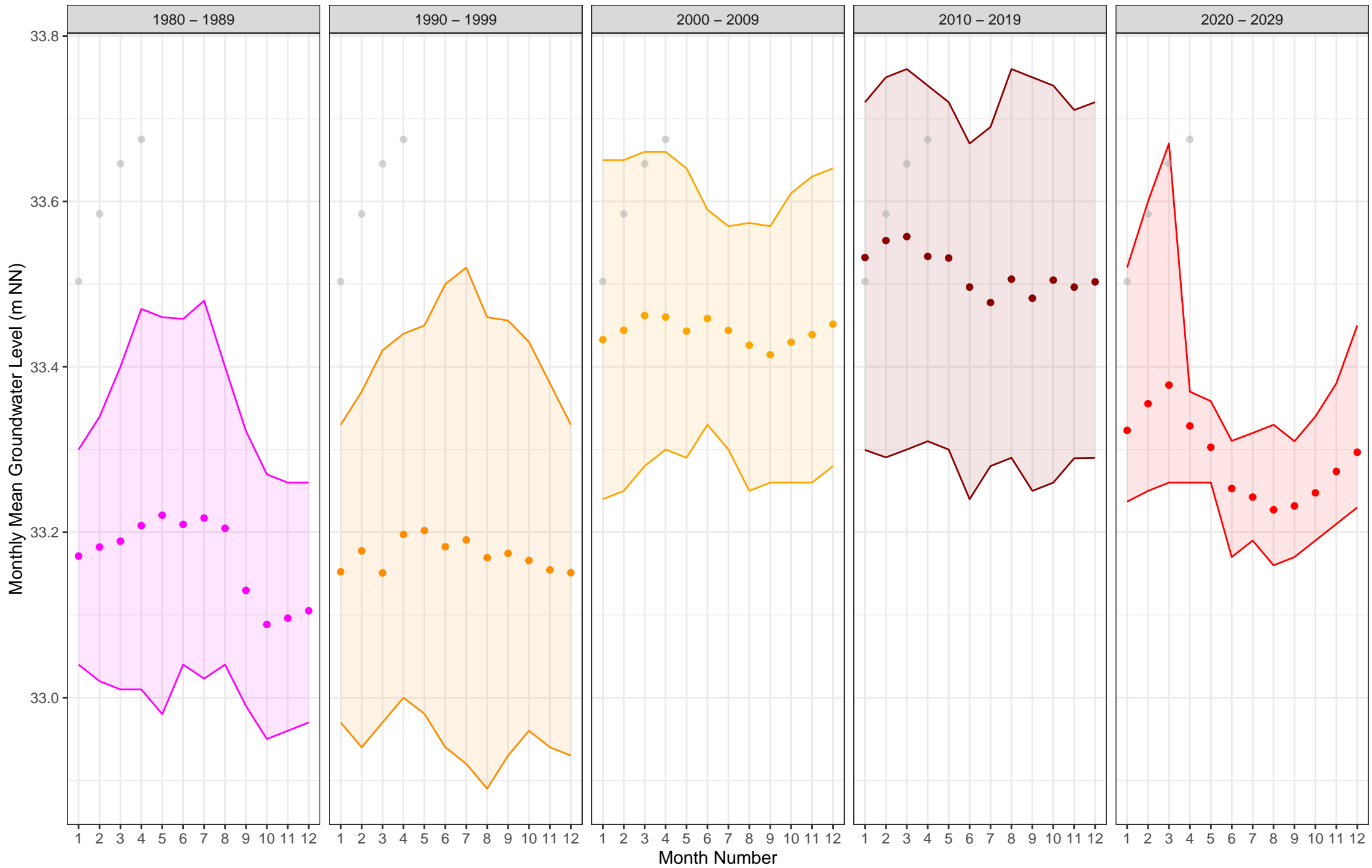


% Conf.-Interval    1980 - 1989    1990 - 1999    2000 - 2009    2010 - 2019    2020 - 2029    Month    1980 - 1989    1990 - 1999    2000 - 2009    2010 - 2019

7111 (Tempelhof–Schöneberg, Hauptgrundwasserleiter (GWL 1.3 + 2), gok: 45.9 m, fok–fuk: 20.6–48.6 m)

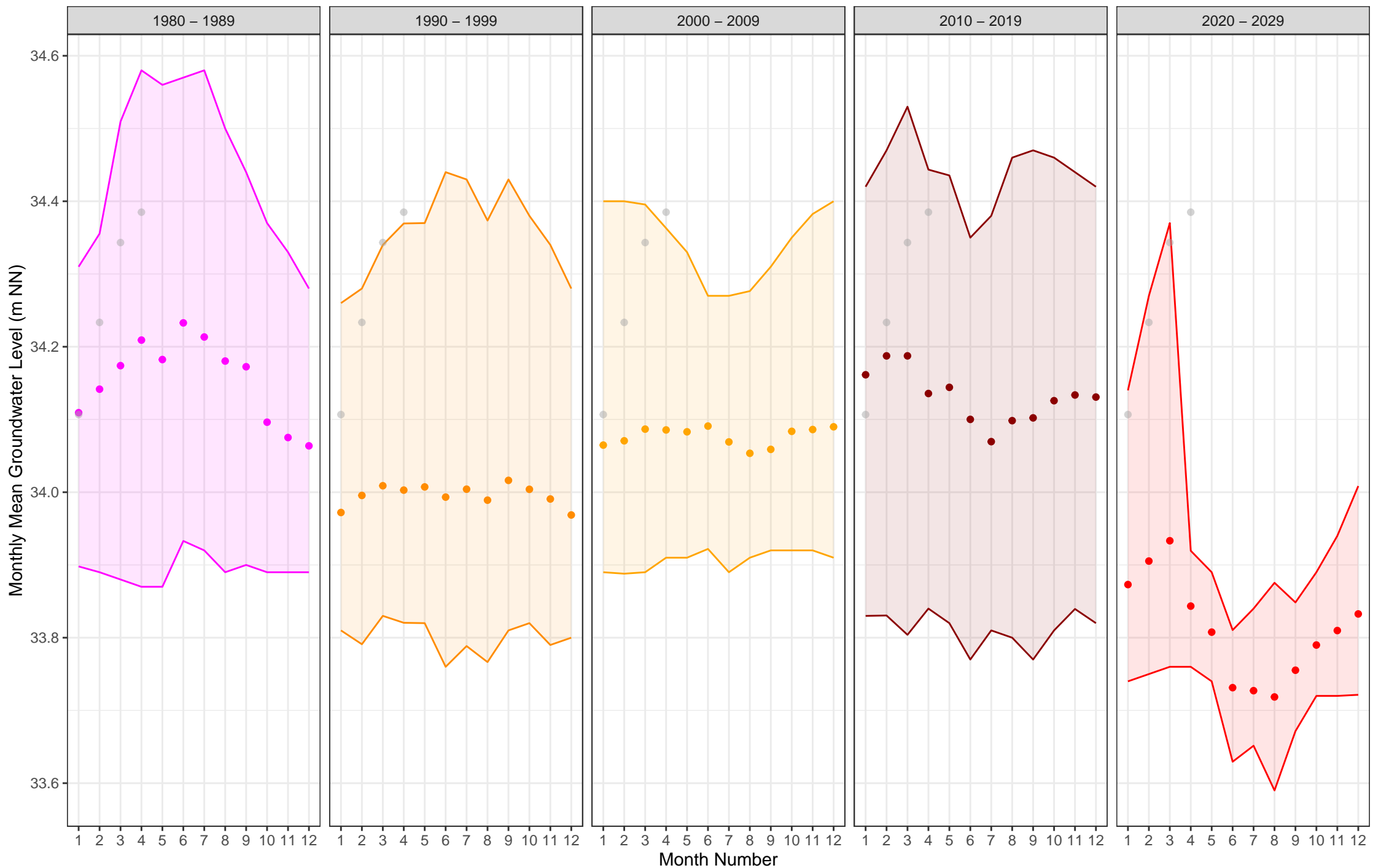


7112 (Tempelhof-Schöneberg, Tertiäre GW-Leiter (GWL 4), gok: 45.9 m, fok-fuk: 90.4-94.4 m)





7114 (Tempelhof–Schöneberg, Hauptgrundwasserleiter (GWL 1.3 + 2), gok: 44.2 m, fok-fuk: 38.6–42.6 m)



% Conf.-Interval 1980 - 1989 1990 - 1999 2000 - 2009 2010 - 2019 2020 - 2029 Month 1980 - 1989 1990 - 1999 2000 - 2009 2010 - 2019

7117 (Tempelhof–Schöneberg, Hauptgrundwasserleiter (GWL 1.3 + 2), gok: 40.7 m, fok-fuk: 27.6–36.6 m)



7118 (Tempelhof-Schöneberg, Elsterzeitl. GW-Leiter (GWL 3), gok: 40.6 m, fok-fuk: 58.4–62.4 m)



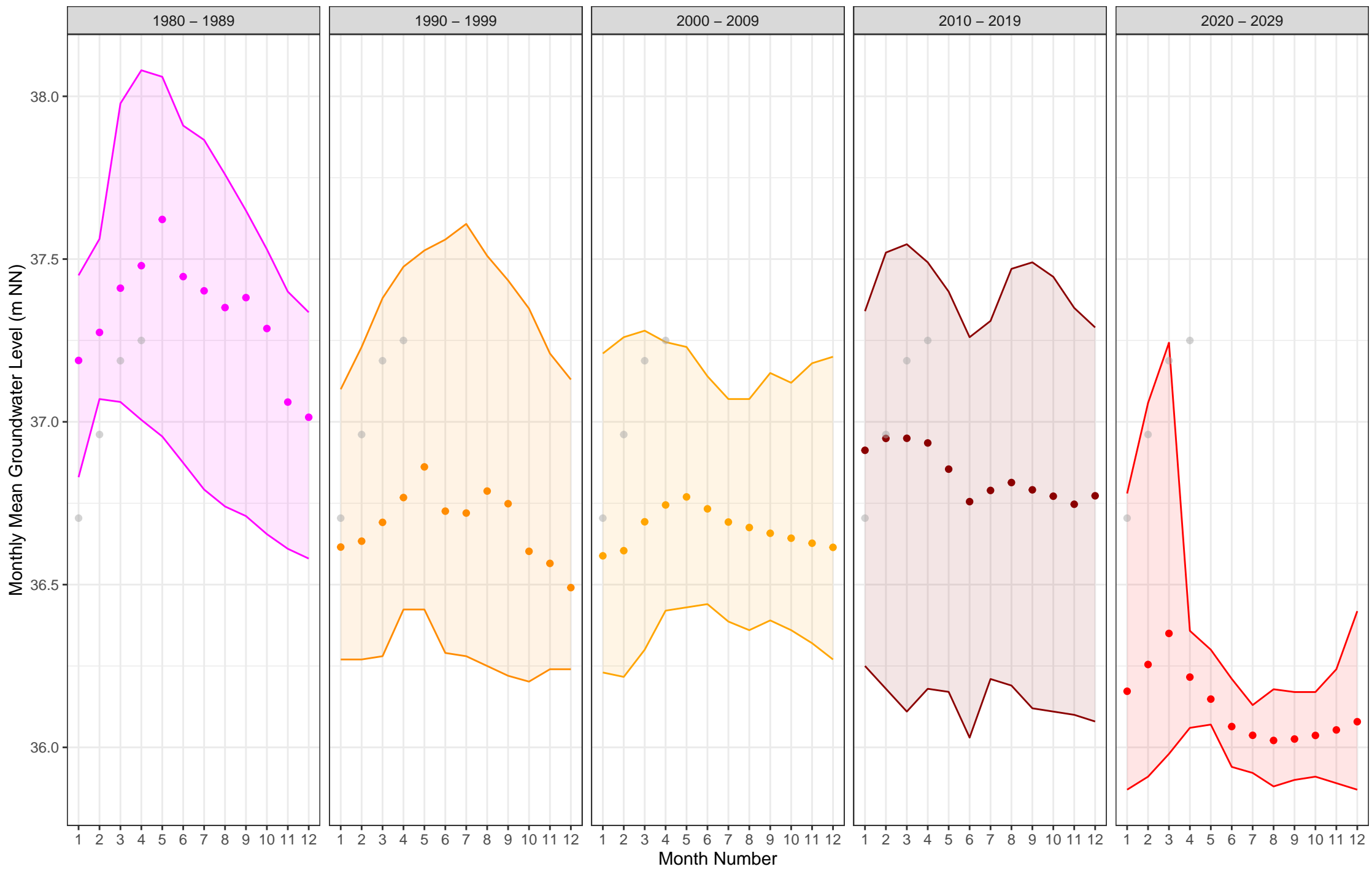
95% Conf.-Interval    1980 – 1989    1990 – 1999    2000 – 2009    2010 – 2019    2020 – 2029    Month    1980 – 1989    1990 – 1999    2000 – 2009    2010 – 2019

7119 (Tempelhof-Schöneberg, Tertiäre GW-Leiter (GWL 4), gok: 40.6 m, fok-fuk: 102.4-106.4 m)



% Conf.-Interval 1980 - 1989 1990 - 1999 2000 - 2009 2010 - 2019 2020 - 2029 Month 1980 - 1989 1990 - 1999 2000 - 2009 2010 - 2019

7125 (Tempelhof–Schöneberg, Hauptgrundwasserleiter (GWL 1.3 + 2), gok: 43.3 m, fok–fuk: 34.6–40.6 m)



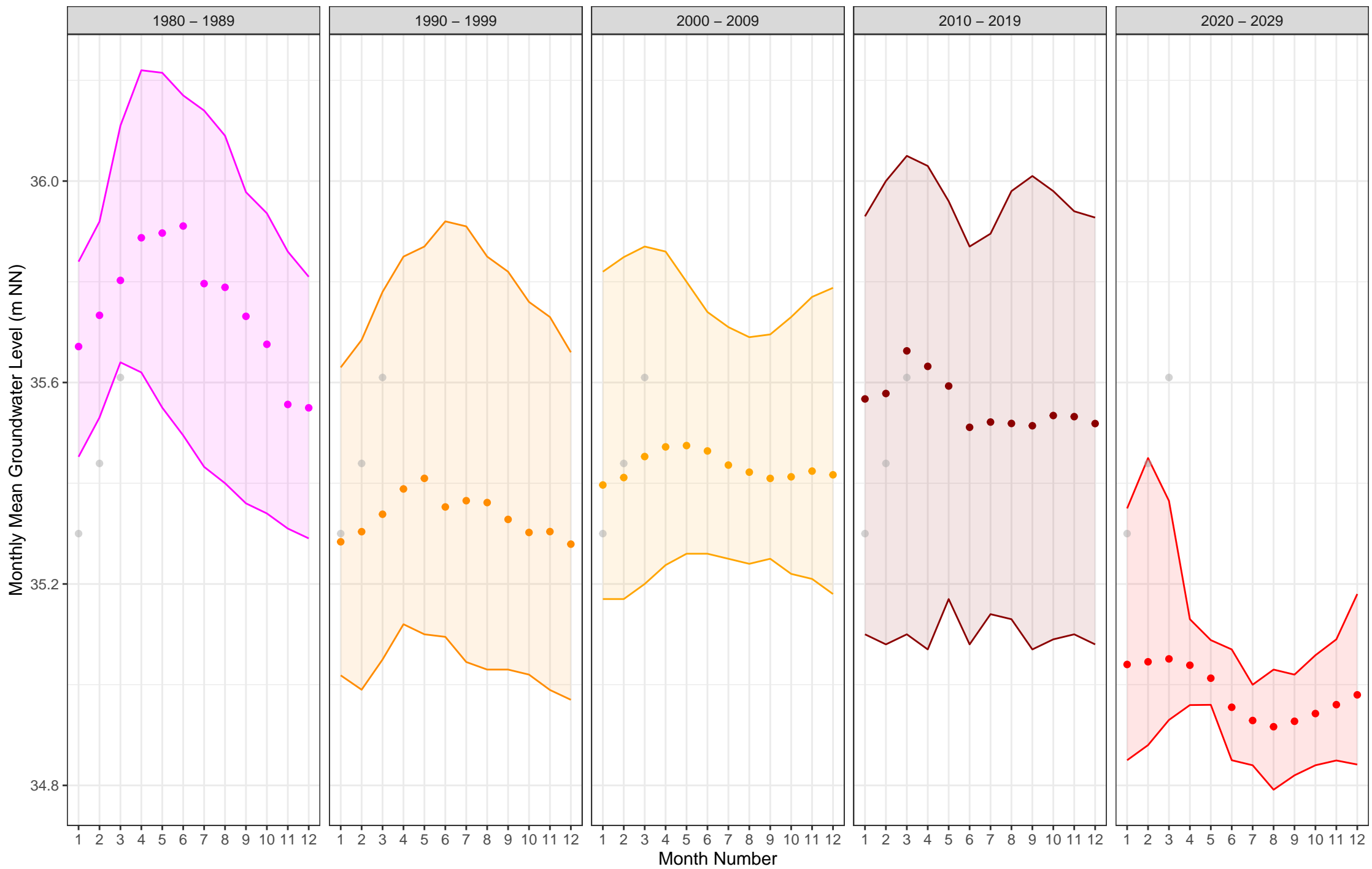
% Conf.–Interval    1980 – 1989    1990 – 1999    2000 – 2009    2010 – 2019    2020 – 2029    Month    1980 – 1989    1990 – 1999    2000 – 2009    2010 – 2019

7126 (Tempelhof-Schöneberg, Elsterzeitl. GW-Leiter (GWL 3), gok: 43.3 m, fok-fuk: 60.4-72.4 m)



% Conf.-Interval 1980 - 1989 1990 - 1999 2000 - 2009 2010 - 2019 2020 - 2029 Month ● 1980 - 1989 ● 1990 - 1999 ● 2000 - 2009 ● 2010 - 2019

7127 (Tempelhof–Schöneberg, Elsterzeitl. GW–Leiter (GWL 3), gok: 43.3 m, fok–fuk: 102.4–106.4 m)



% Conf.–Interval    1980 – 1989    1990 – 1999    2000 – 2009    2010 – 2019    2020 – 2029    Month    1980 – 1989    1990 – 1999    2000 – 2009    2010 – 2019

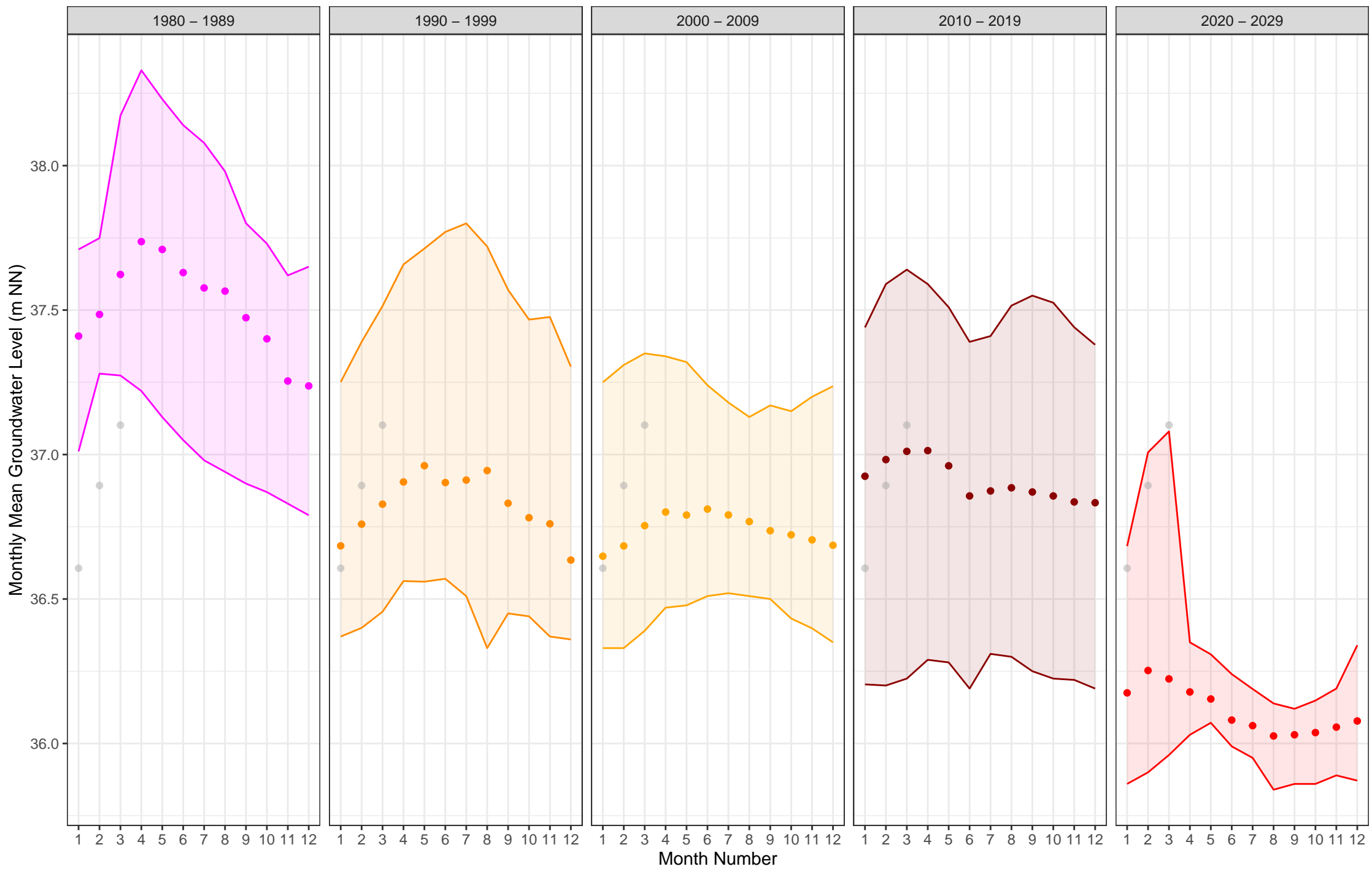
7128 (Tempelhof–Schöneberg, Tertiäre GW–Leiter (GWL 4), gok: 43.2 m, fok–fuk: 162.4–166.4 m)



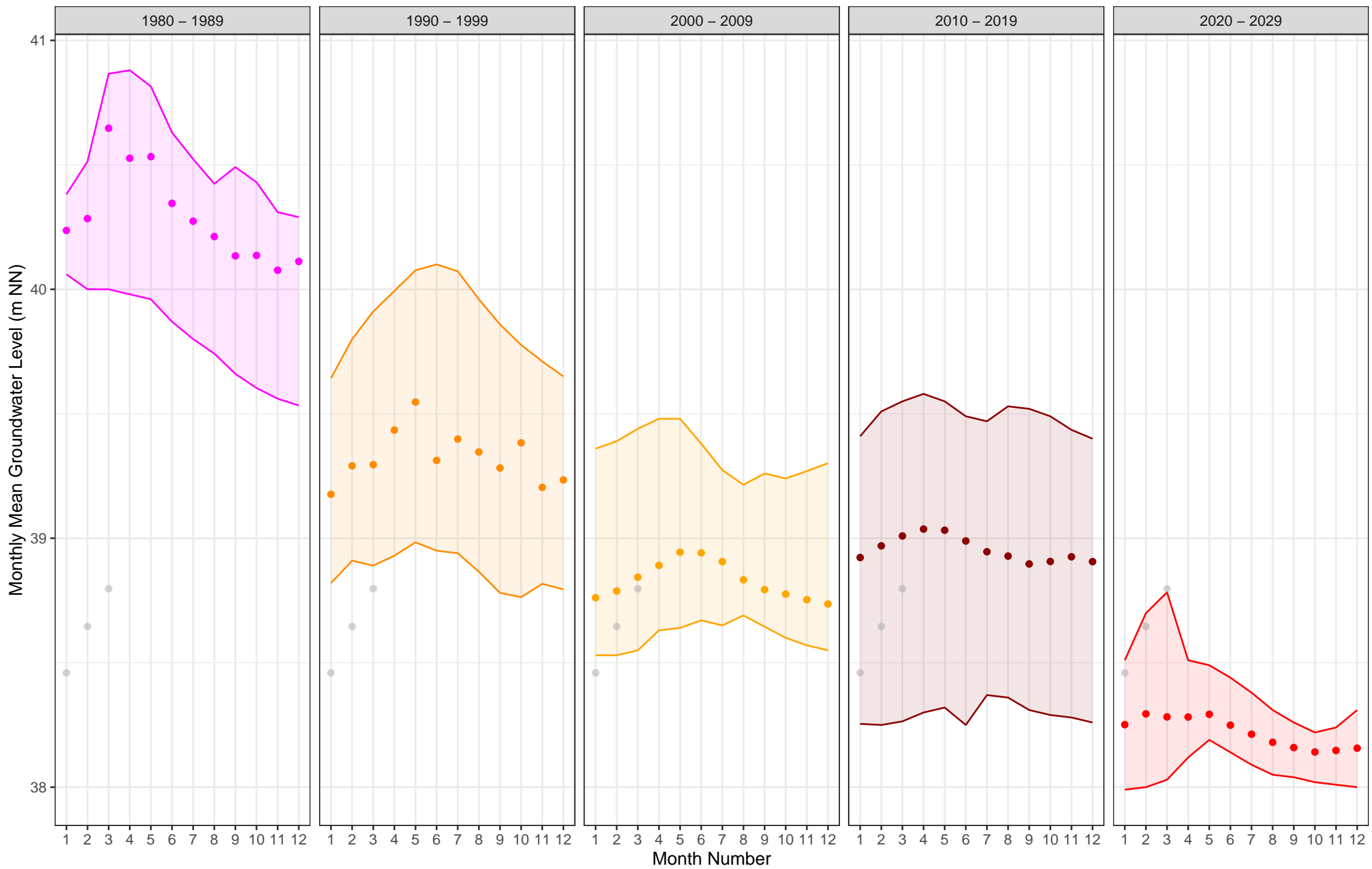
% Conf.-Interval 1980 - 1989 1990 - 1999 2000 - 2009 2010 - 2019 2020 - 2029 Month 1980 - 1989 1990 - 1999 2000 - 2009 2010 - 2019



7132 (Tempelhof-Schöneberg, Hauptgrundwasserleiter (GWL 1.3 + 2), gok: 46.1 m, fok-fuk: 28.2-40.2 m)

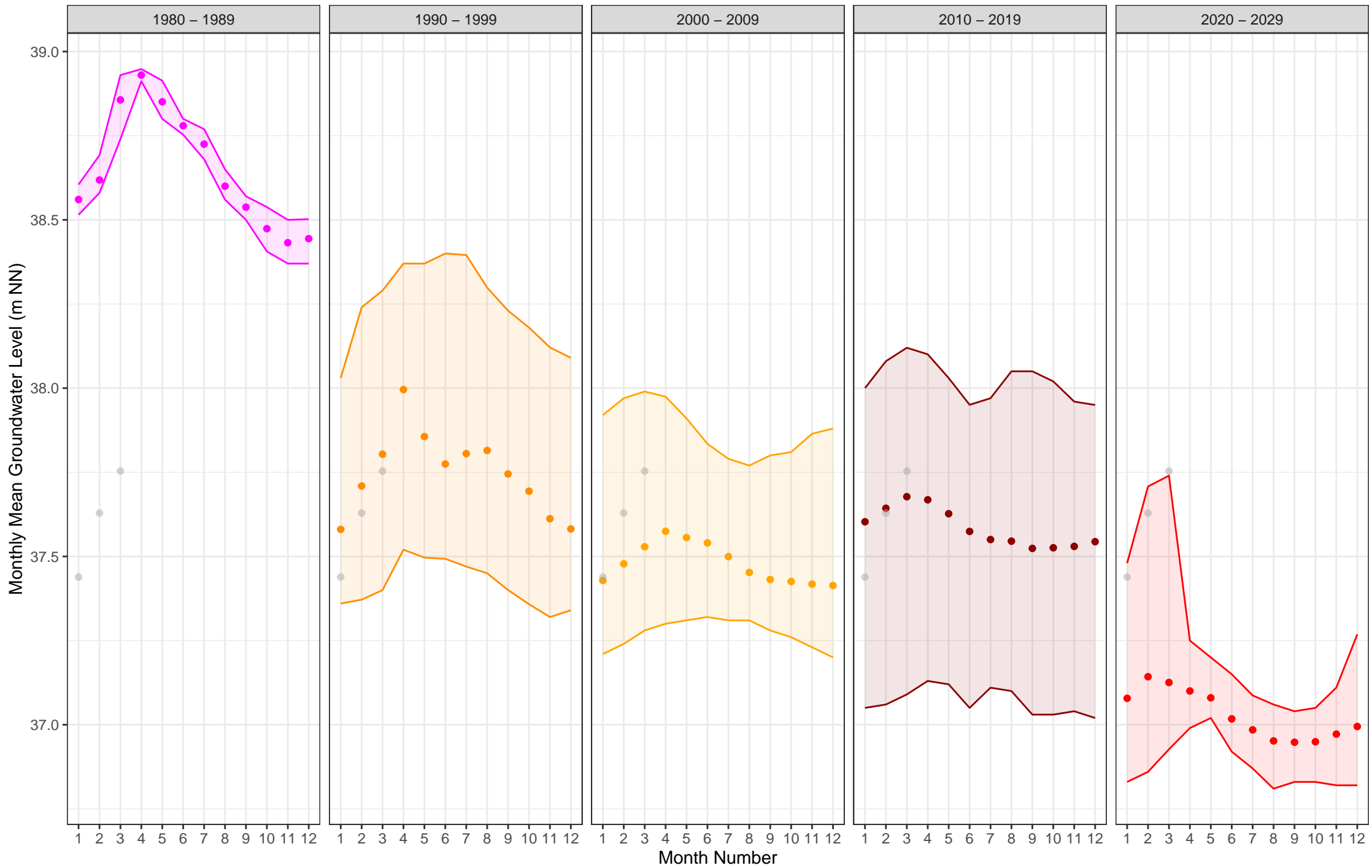


7136 (Tempelhof-Schöneberg, Hauptgrundwasserleiter (GWL 1.3 + 2), gok: 43.9 m, fok-fuk: 5.5-15.5 m)



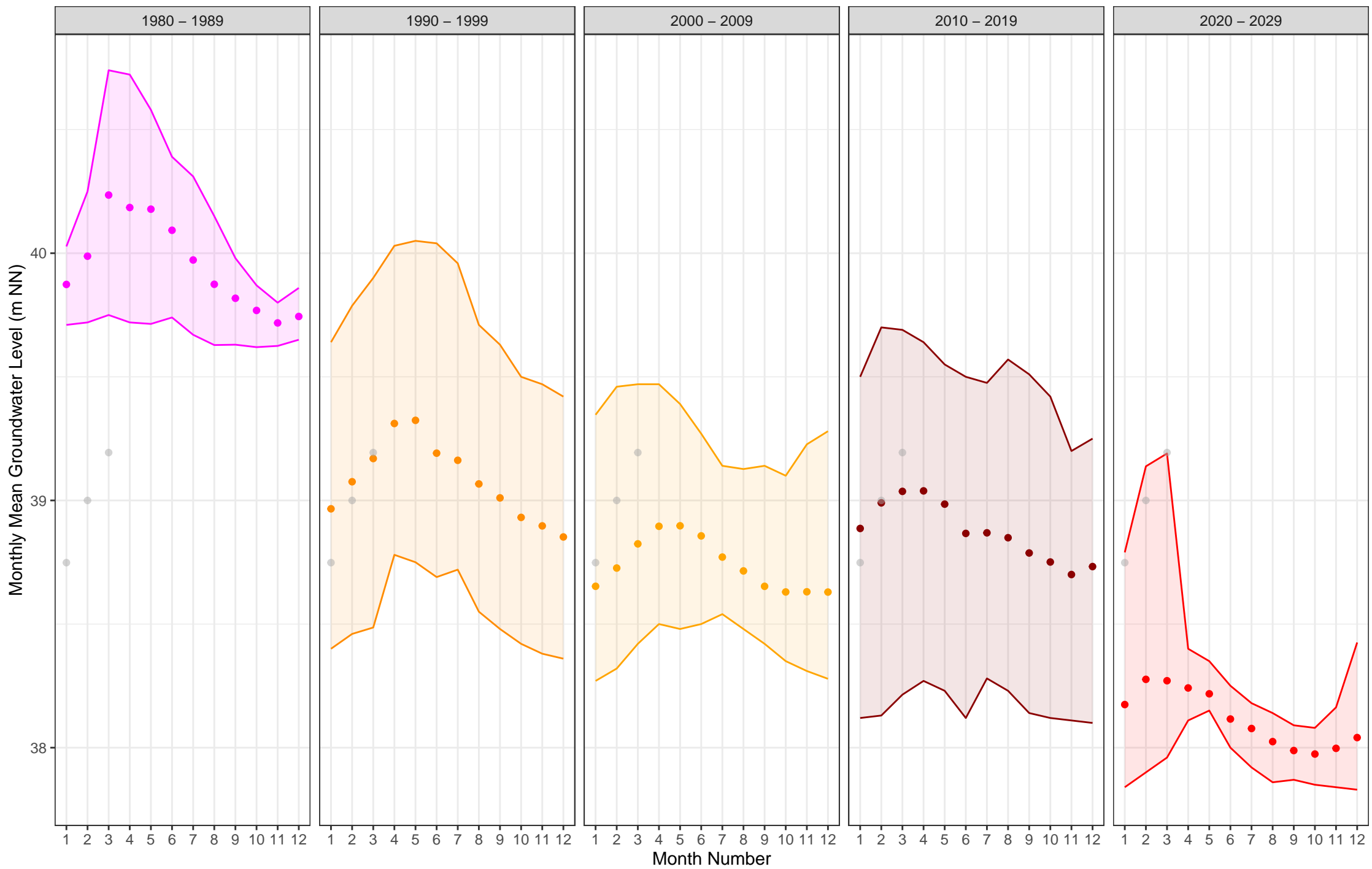
Conf.-Interval 1980 - 1989 1990 - 1999 2000 - 2009 2010 - 2019 2020 - 2029 Month 1980 - 1989 1990 - 1999 2000 - 2009 2010 - 2019

7137 (Tempelhof–Schöneberg, Elsterzeitl. GW–Leiter (GWL 3), gok: 43.9 m, fok–fuk: 60.4–66.4 m)



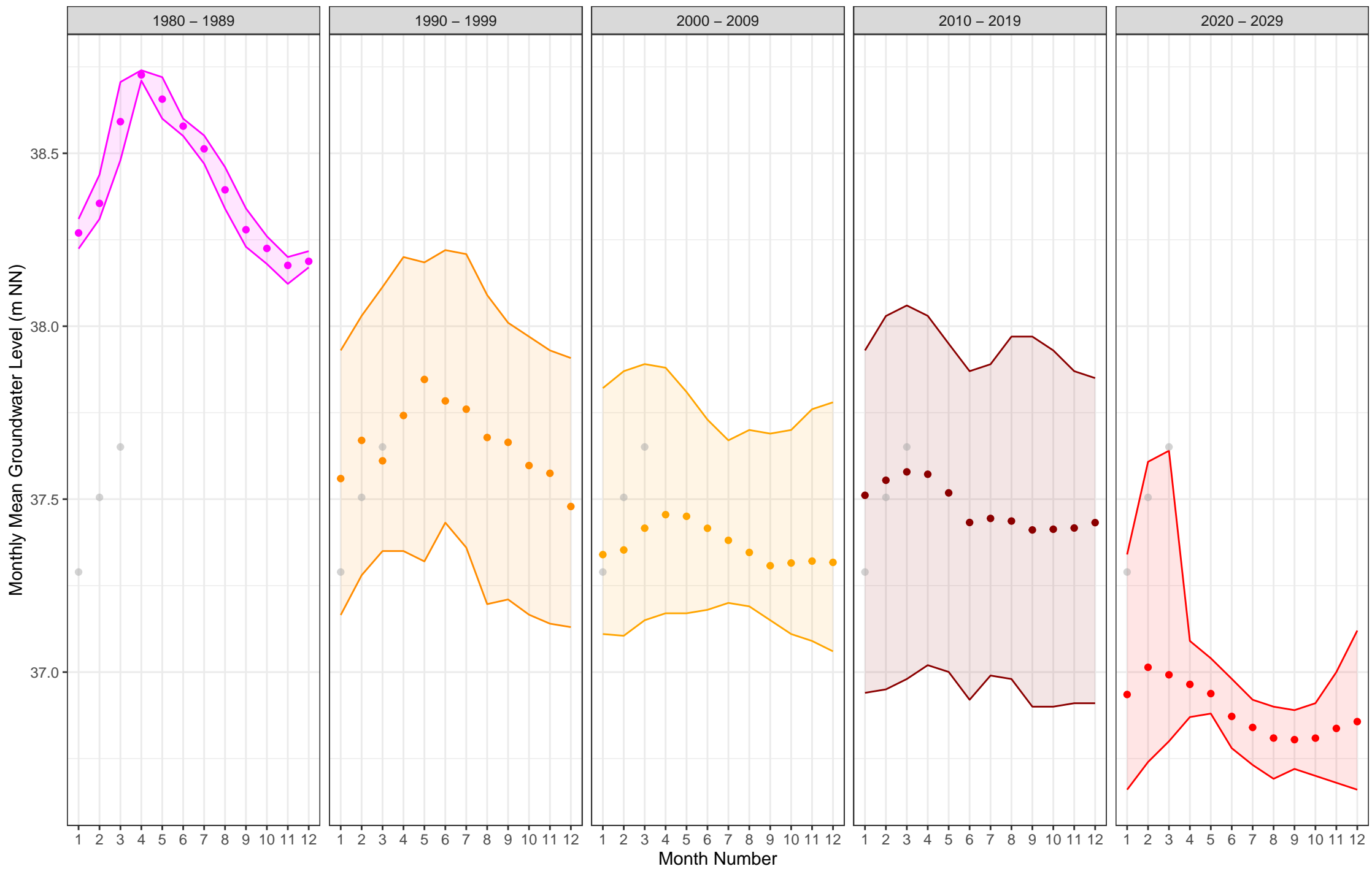
% Conf.-Interval    1980 – 1989    1990 – 1999    2000 – 2009    2010 – 2019    2020 – 2029    Month    1980 – 1989    1990 – 1999    2000 – 2009    2010 – 2019

7144 (Tempelhof-Schöneberg, Hauptgrundwasserleiter (GWL 1.3 + 2), gok: 42.7 m, fok-fuk: 38.6-42.6 m)



Conf.-Interval 1980 - 1989 1990 - 1999 2000 - 2009 2010 - 2019 2020 - 2029 Month 1980 - 1989 1990 - 1999 2000 - 2009 2010 - 2019 2020 - 2029

7145 (Tempelhof–Schöneberg, Elsterzeitl. GW–Leiter (GWL 3), gok: 42.7 m, fok–fuk: 120.4–126.4 m)



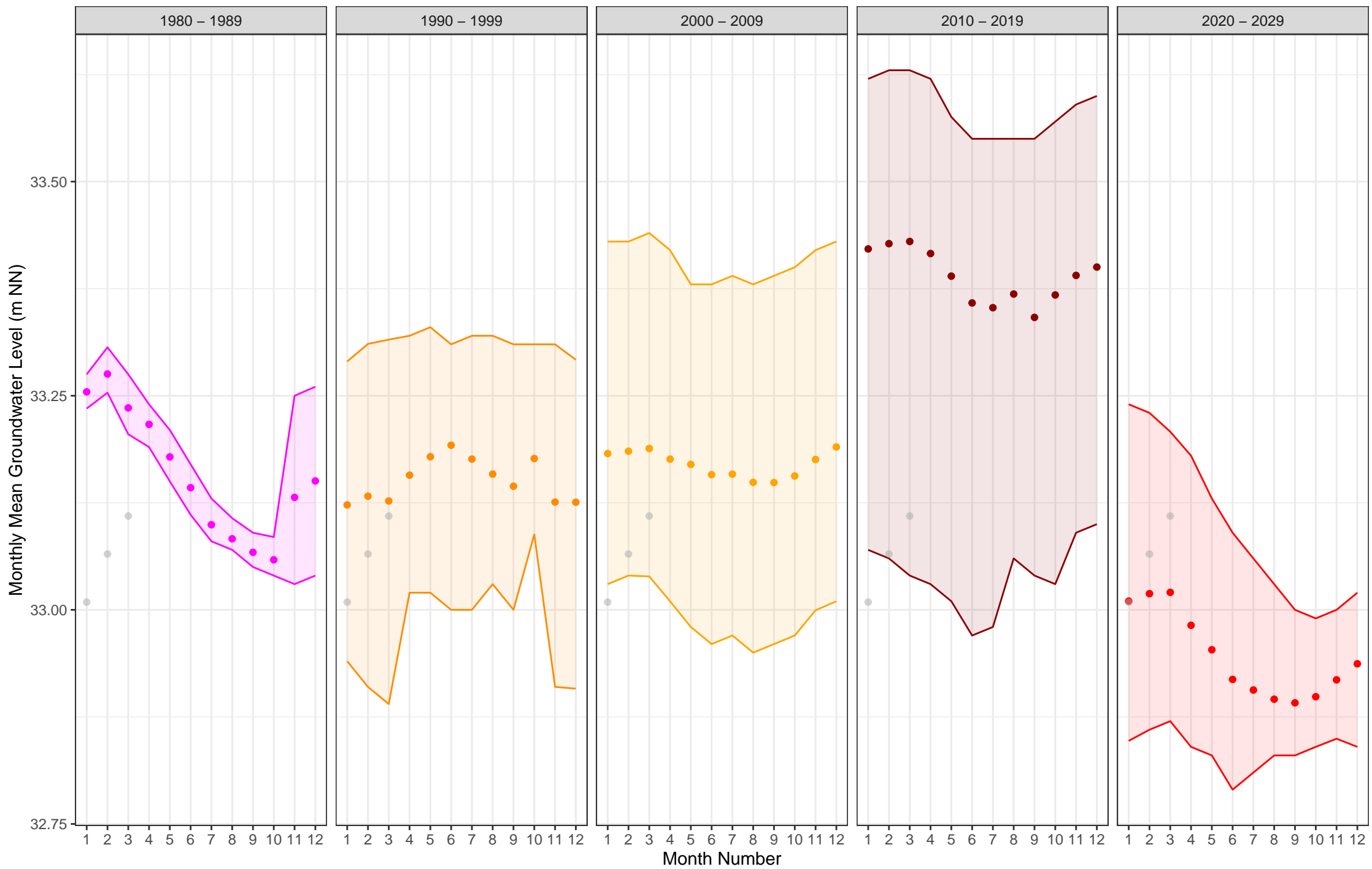
% Conf.–Interval    1980 – 1989    1990 – 1999    2000 – 2009    2010 – 2019    2020 – 2029    Month    1980 – 1989    1990 – 1999    2000 – 2009    2010 – 2019

7146 (Tempelhof–Schöneberg, Elsterzeitl. GW–Leiter (GWL 3), gok: 42.7 m, fok–fuk: 188.4–194.4 m)



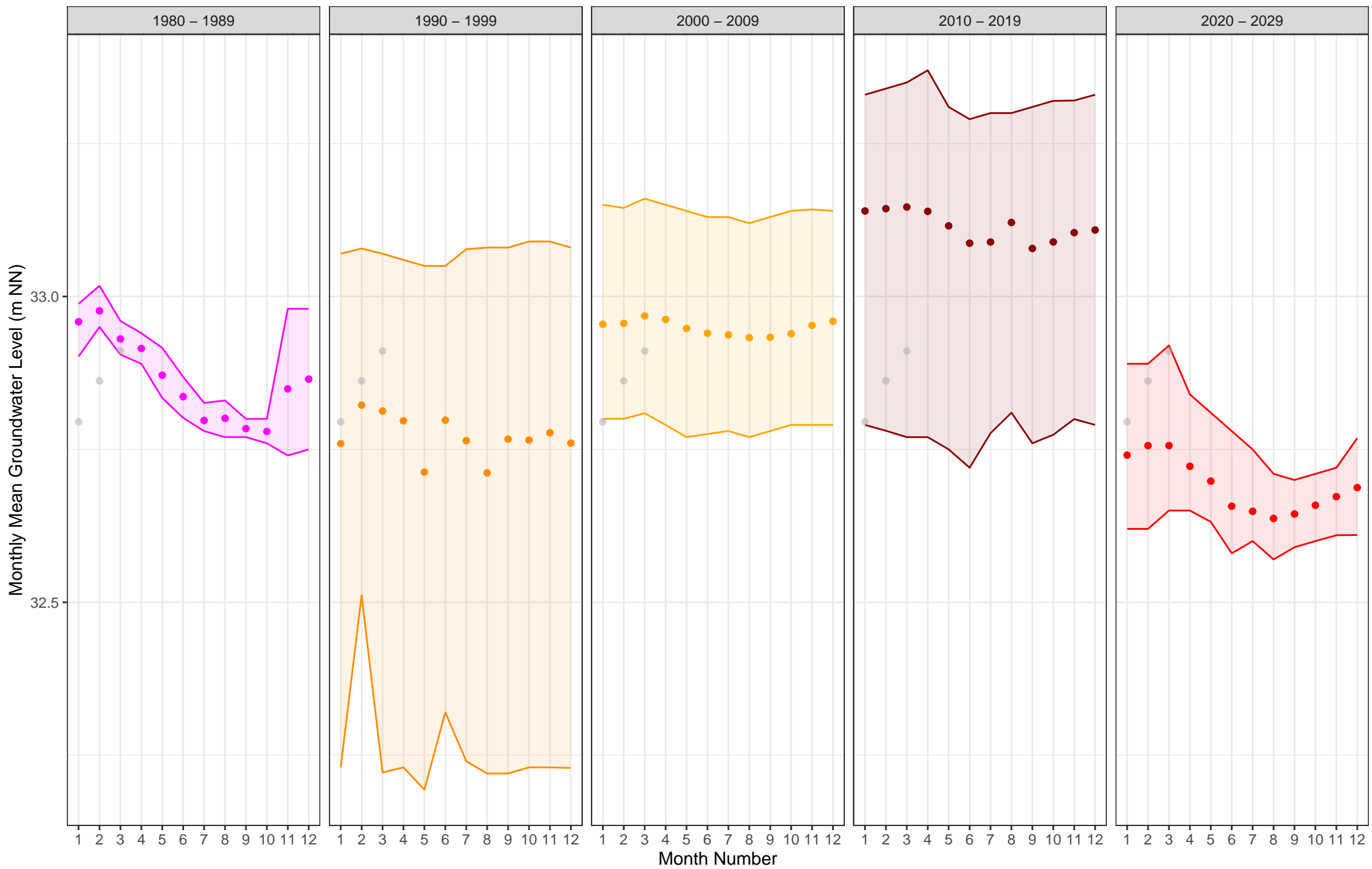
% Conf.–Interval 1980 – 1989 1990 – 1999 2000 – 2009 2010 – 2019 2020 – 2029 Month ● 1980 – 1989 ● 1990 – 1999 ● 2000 – 2009 ● 2010 – 2019

7147 (Steglitz–Zehlendorf, Hauptgrundwasserleiter (GWL 1.3 + 2), gok: 45.7 m, fok–fuk: 30.6–36.6 m)



% Conf.-Interval    1980 – 1989    1990 – 1999    2000 – 2009    2010 – 2019    2020 – 2029    Month    1980 – 1989    1990 – 1999    2000 – 2009    2010 – 2019

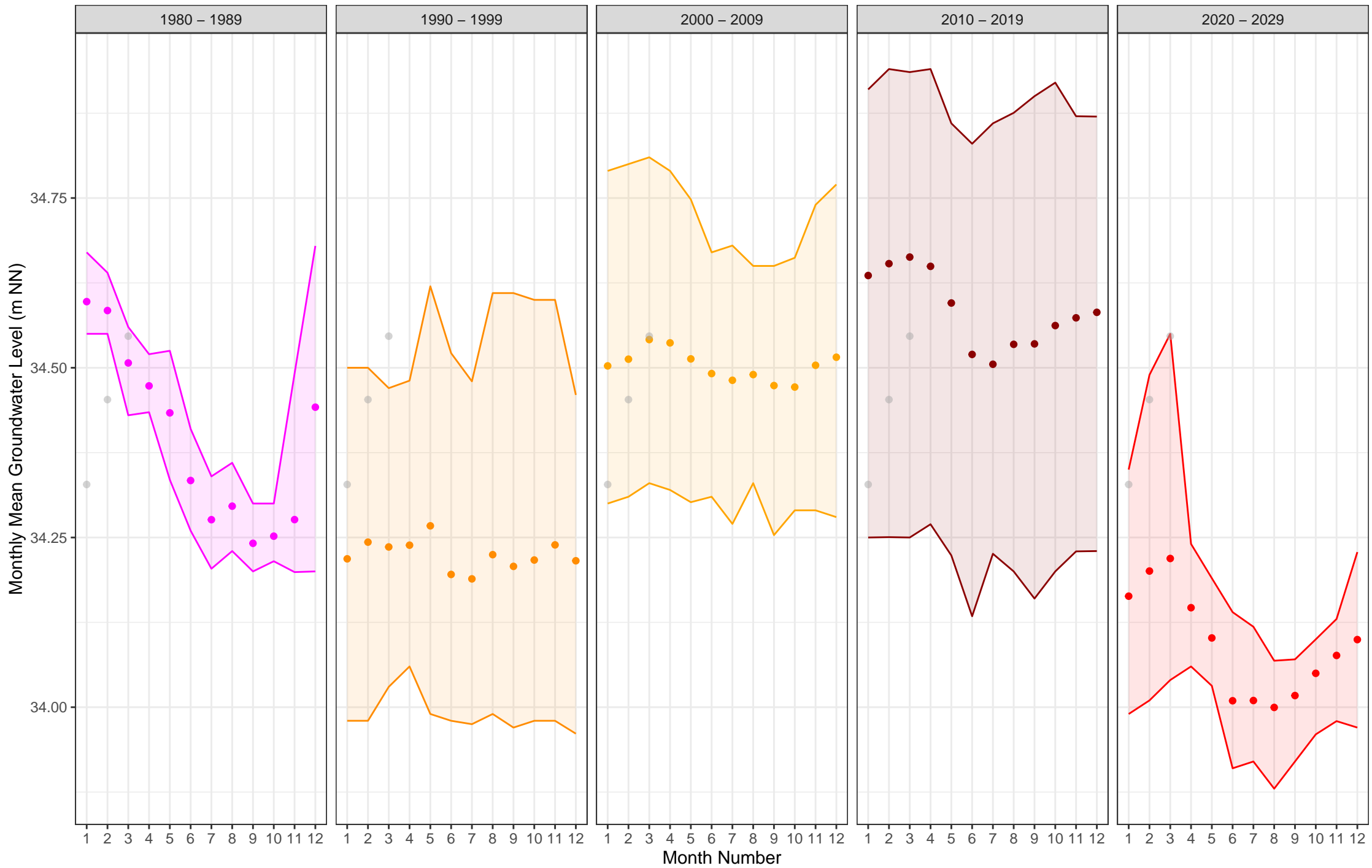
7161 (Steglitz–Zehlendorf, Elsterzeitl. GW–Leiter (GWL 3), gok: 45.8 m, fok–fuk: 74.4–86.4 m)



% Conf.-Interval 1980 - 1989 1990 - 1999 2000 - 2009 2010 - 2019 2020 - 2029 Month 1980 - 1989 1990 - 1999 2000 - 2009 2010 - 2019

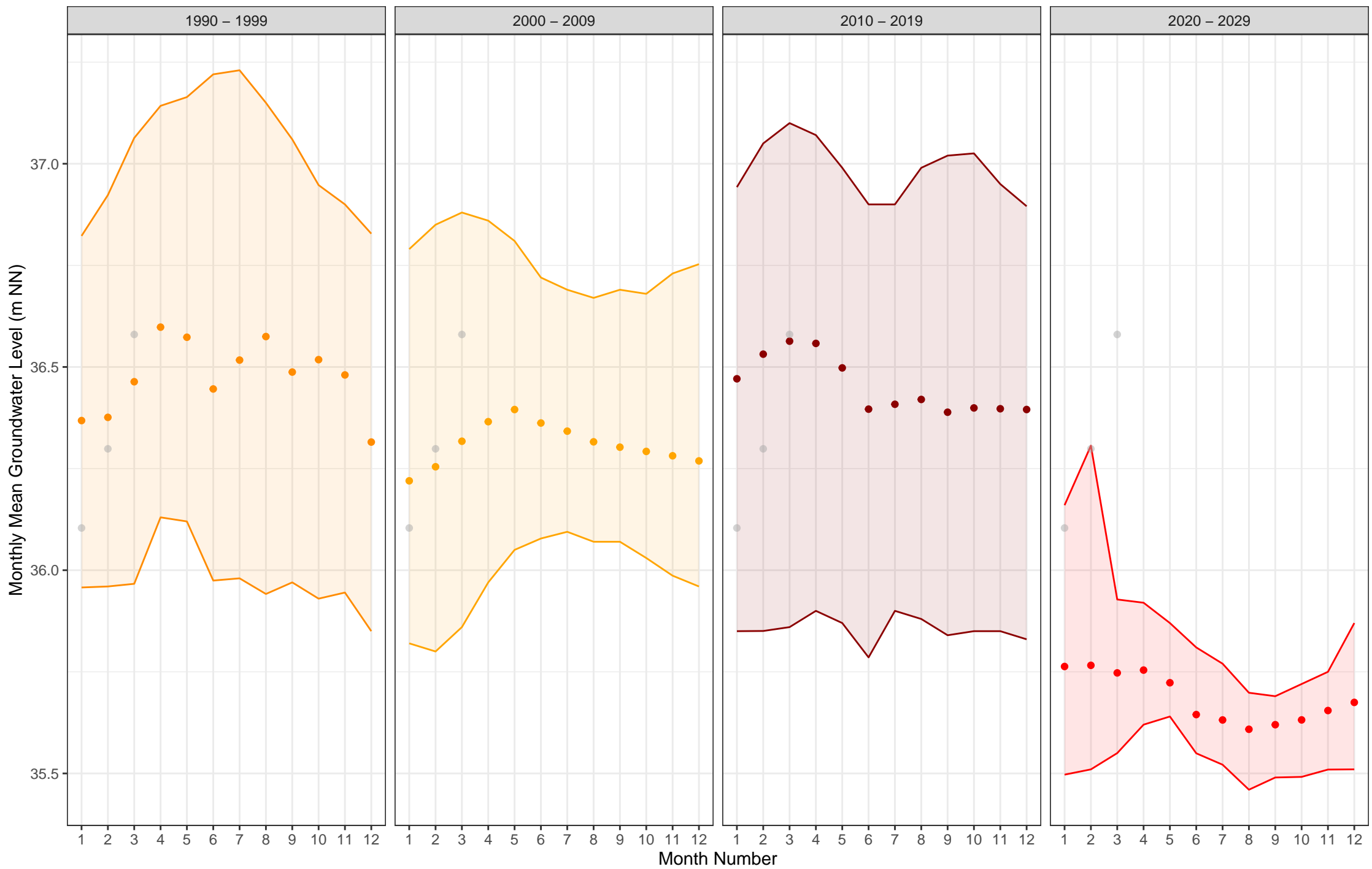


7168 (Steglitz–Zehlendorf, Elsterzeitl. GW–Leiter (GWL 3), gok: 44.2 m, fok–fuk: 60.4–66.4 m)



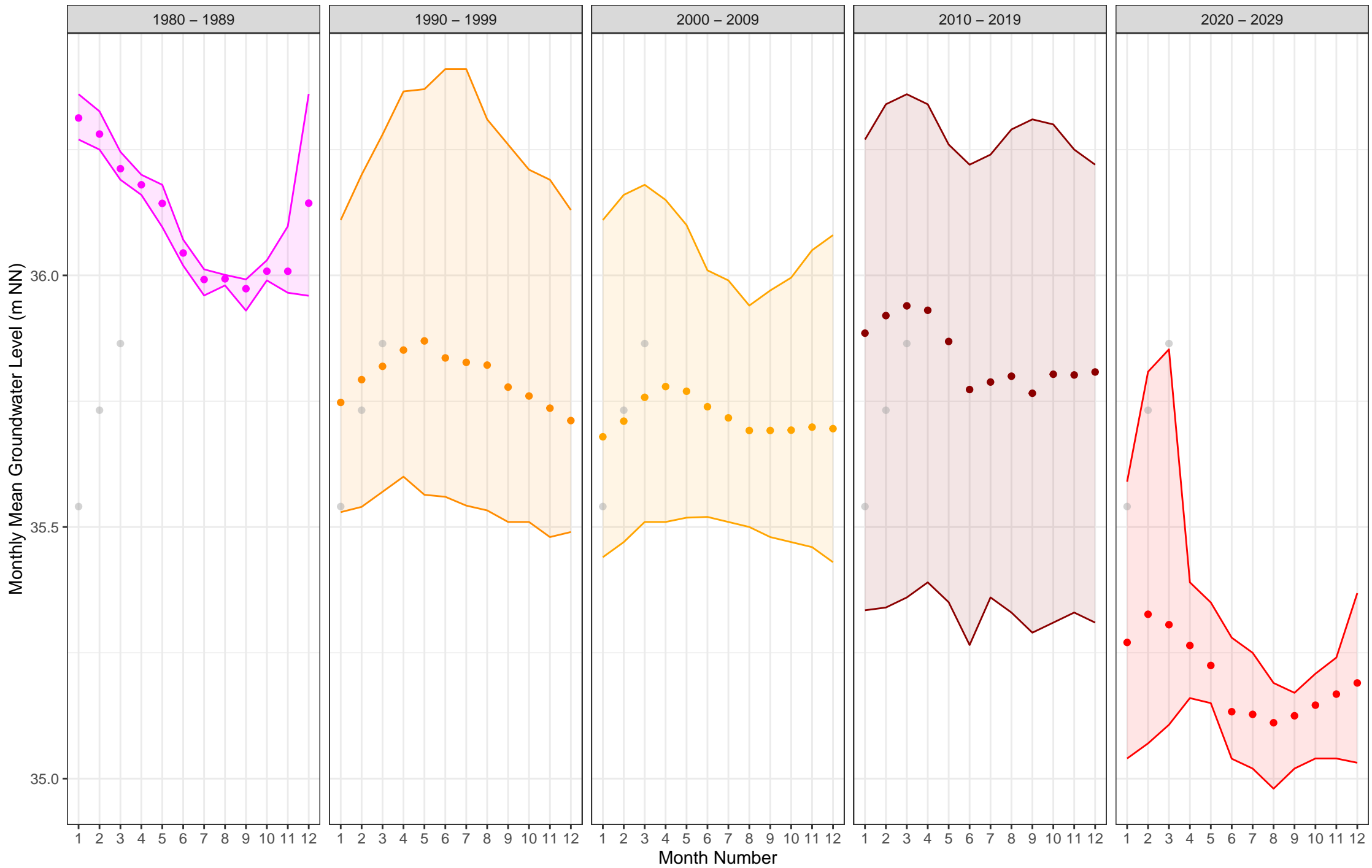
% Conf.-Interval    1980 – 1989    1990 – 1999    2000 – 2009    2010 – 2019    2020 – 2029    Month    1980 – 1989    1990 – 1999    2000 – 2009    2010 – 2019

7171 (Steglitz–Zehlendorf, Hauptgrundwasserleiter (GWL 1.3 + 2), gok: 47.9 m, fok–fuk: 14.6–24.6 m)



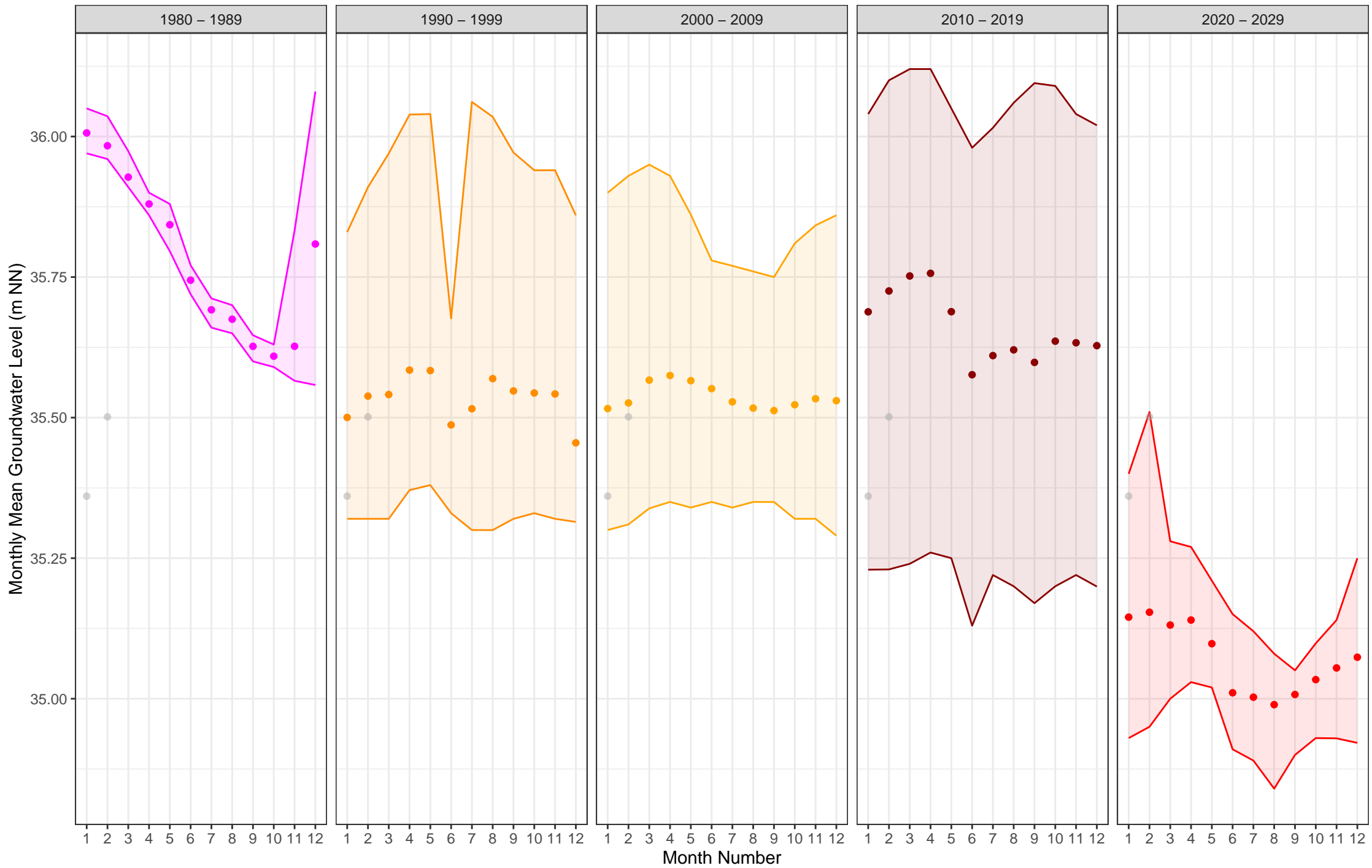
5%/95% Conf.-Interval    1990 – 1999    2000 – 2009    2010 – 2019    2020 – 2029    Month    1990 – 1999    2000 – 2009    2010 – 2019    2020 – 2029

7172 (Steglitz–Zehlendorf, Elsterzeitl. GW–Leiter (GWL 3), gok: 48.1 m, fok–fuk: 64.4–72.4 m)



% Conf.–Interval    1980 – 1989    1990 – 1999    2000 – 2009    2010 – 2019    2020 – 2029    Month    ● 1980 – 1989    ● 1990 – 1999    ● 2000 – 2009    ● 2010 – 2019

7173 (Steglitz–Zehlendorf, Tertiäre GW–Leiter (GWL 4), gok: 48.0 m, fok–fuk: 122.4–138.4 m)



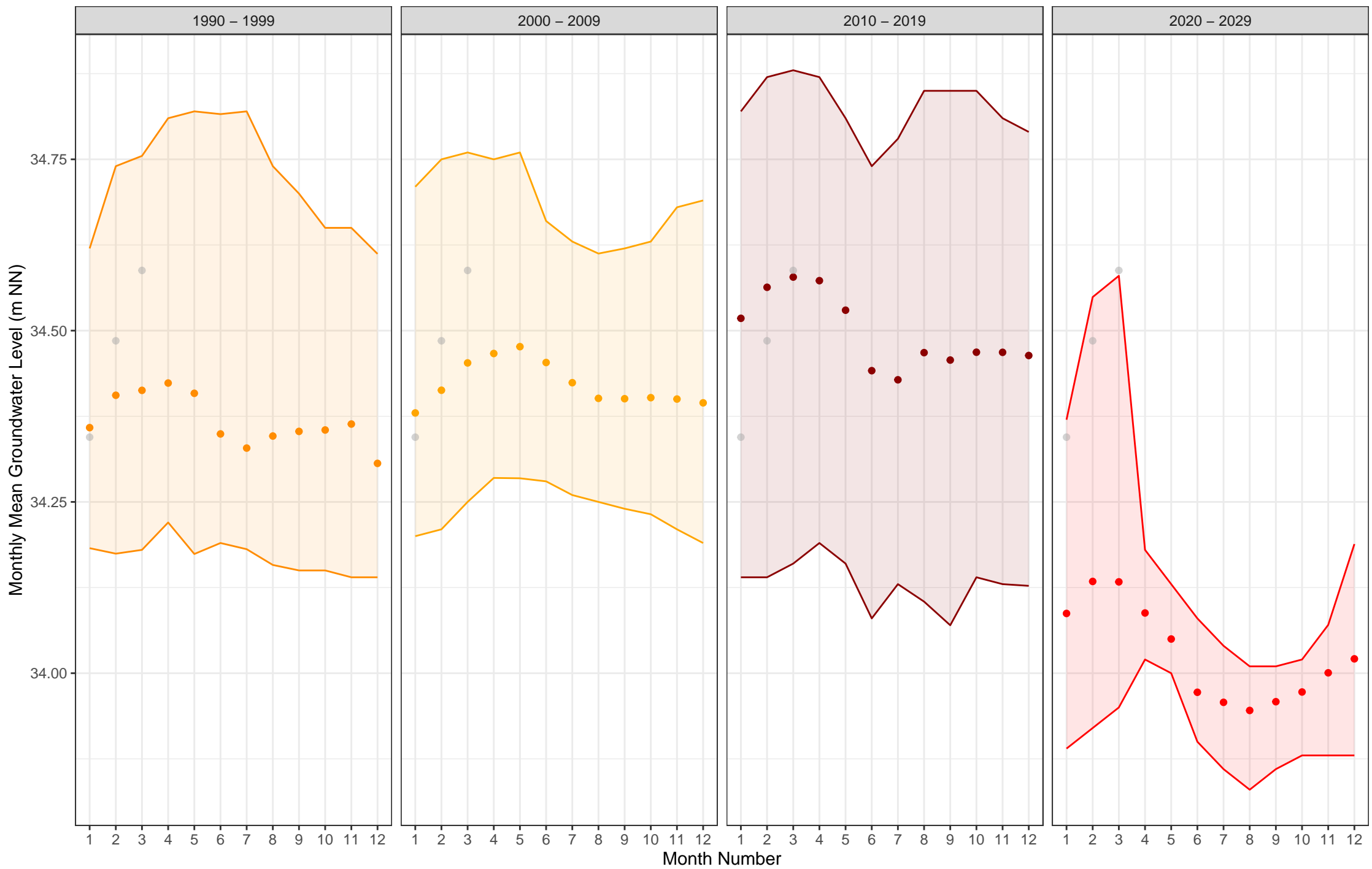
% Conf.-Interval 1980 – 1989 1990 – 1999 2000 – 2009 2010 – 2019 2020 – 2029 Month 1980 – 1989 1990 – 1999 2000 – 2009 2010 – 2019

7178 (Steglitz–Zehlendorf, Tertiäre GW–Leiter (GWL 4), gok: 41.1 m, fok–fuk: 84.4–102.4 m)



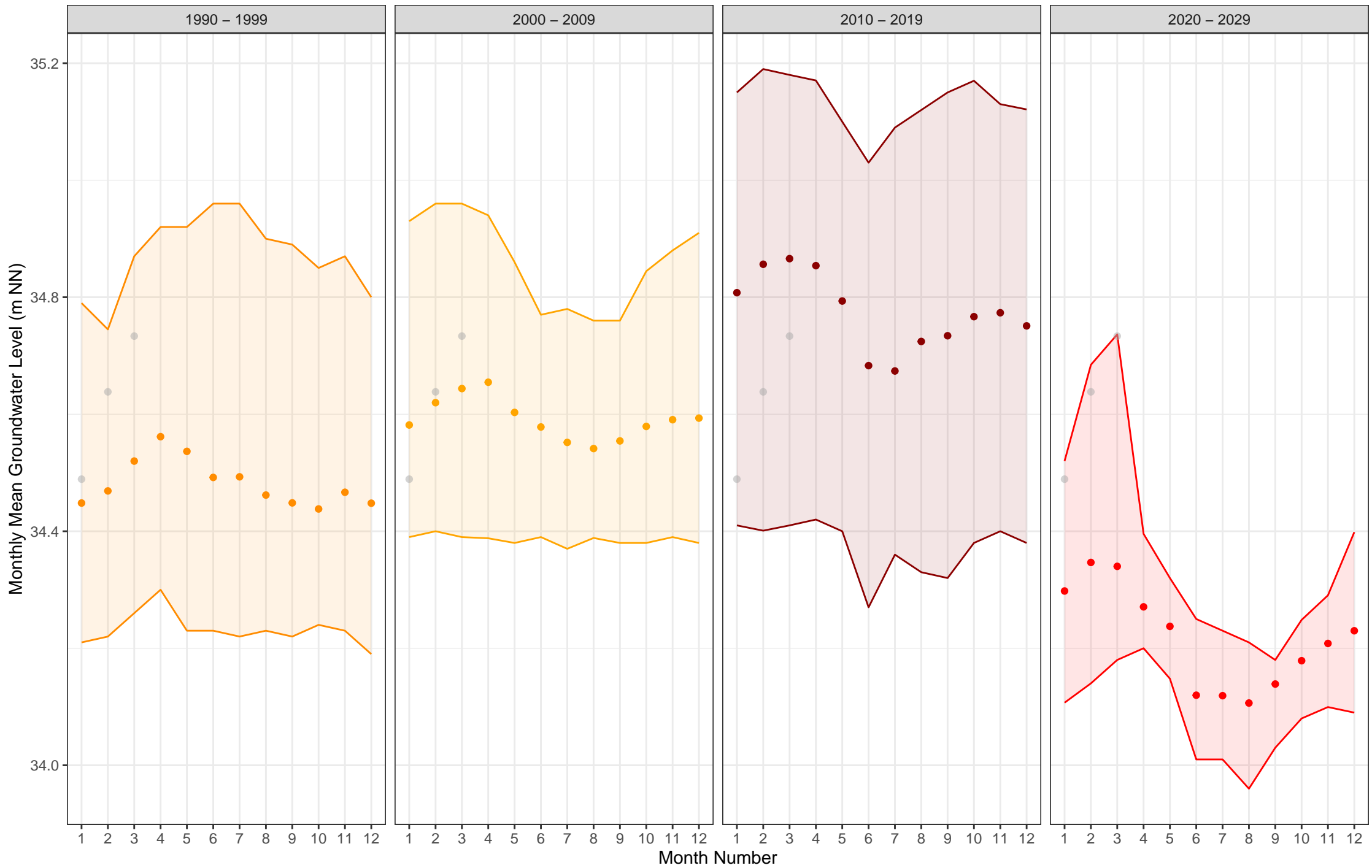
% Conf.–Interval    1980 – 1989    1990 – 1999    2000 – 2009    2010 – 2019    2020 – 2029    Month    1980 – 1989    1990 – 1999    2000 – 2009    2010 – 2019

7180 (Steglitz–Zehlendorf, Elsterzeitl. GW–Leiter (GWL 3), gok: 42.1 m, fok–fuk: 30.3–42.3 m)



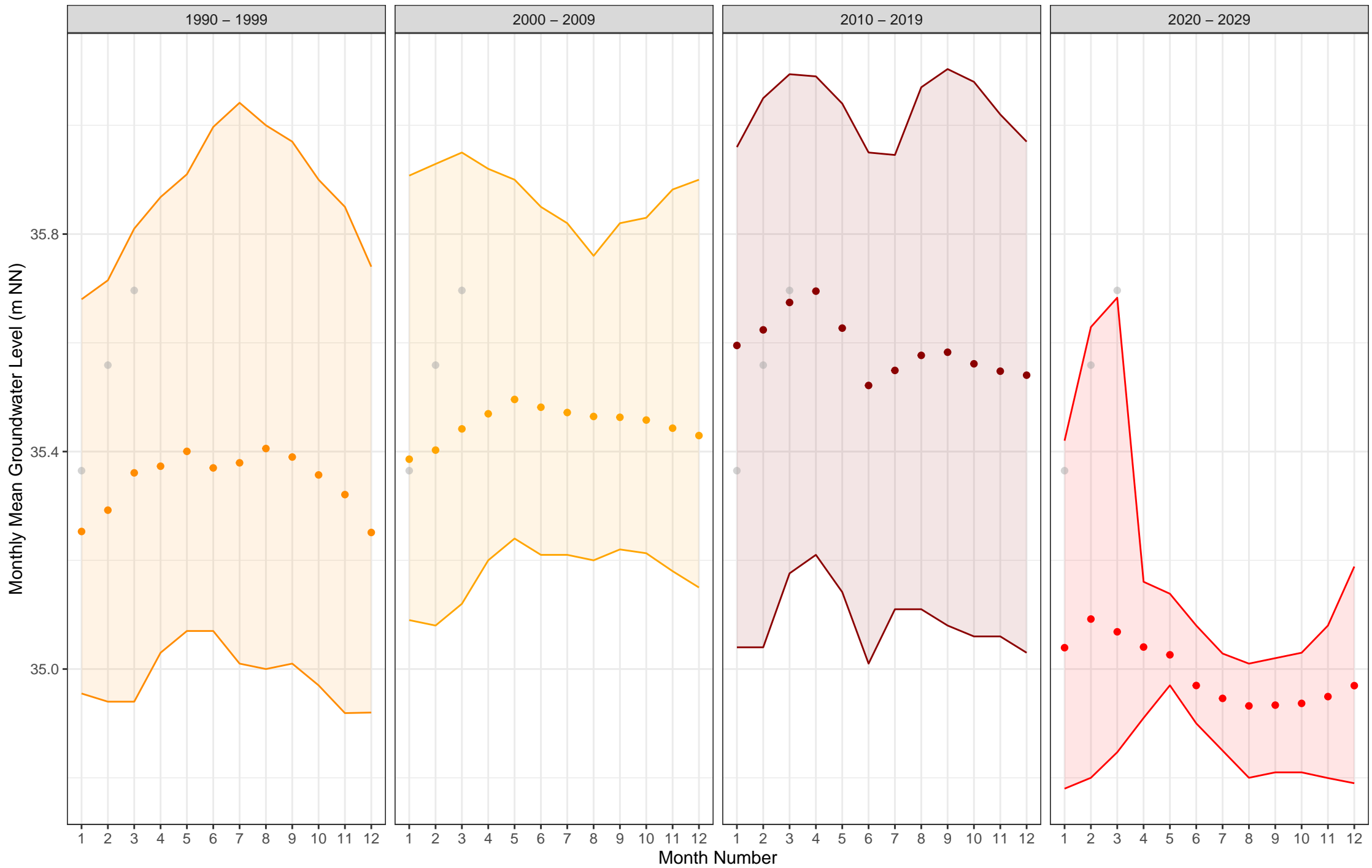
5%/95% Conf.-Interval    1990 – 1999    2000 – 2009    2010 – 2019    2020 – 2029    Month    1990 – 1999    2000 – 2009    2010 – 2019    2020 – 2029

7182 (Steglitz–Zehlendorf, Tertiäre GW–Leiter (GWL 4), gok: 42.1 m, fok–fuk: 102.4–106.4 m)



5%/95% Conf.–Interval    1990 – 1999    2000 – 2009    2010 – 2019    2020 – 2029    Month    1990 – 1999    2000 – 2009    2010 – 2019    2020 – 2029

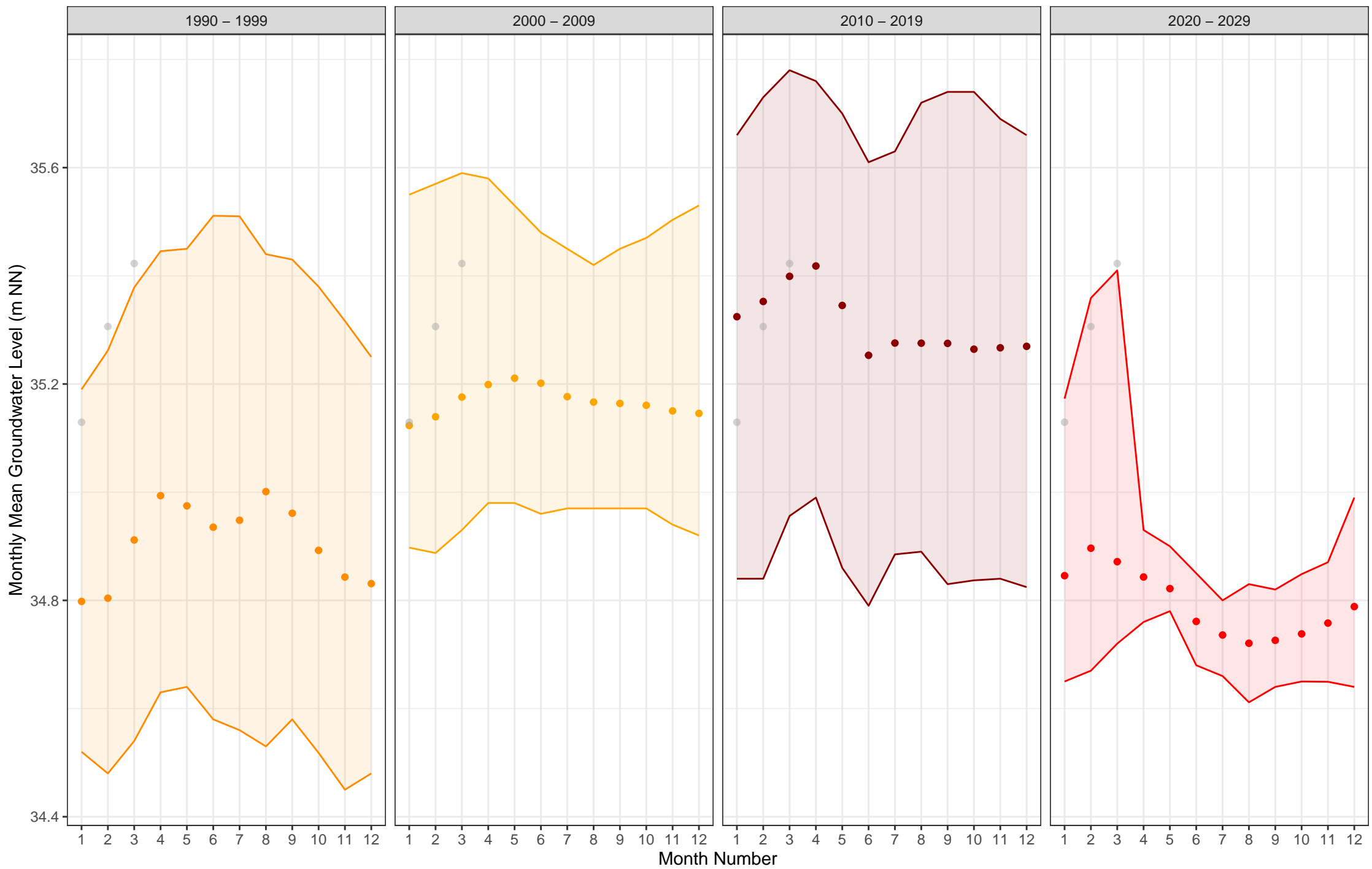
7192 (Steglitz–Zehlendorf, Hauptgrundwasserleiter (GWL 1.3 + 2), gok: 45.5 m, fok–fuk: 33.0–39.0 m)



5%/95% Conf.-Interval 1990 – 1999 2000 – 2009 2010 – 2019 2020 – 2029 Month 1990 – 1999 2000 – 2009 2010 – 2019 2020 – 2029

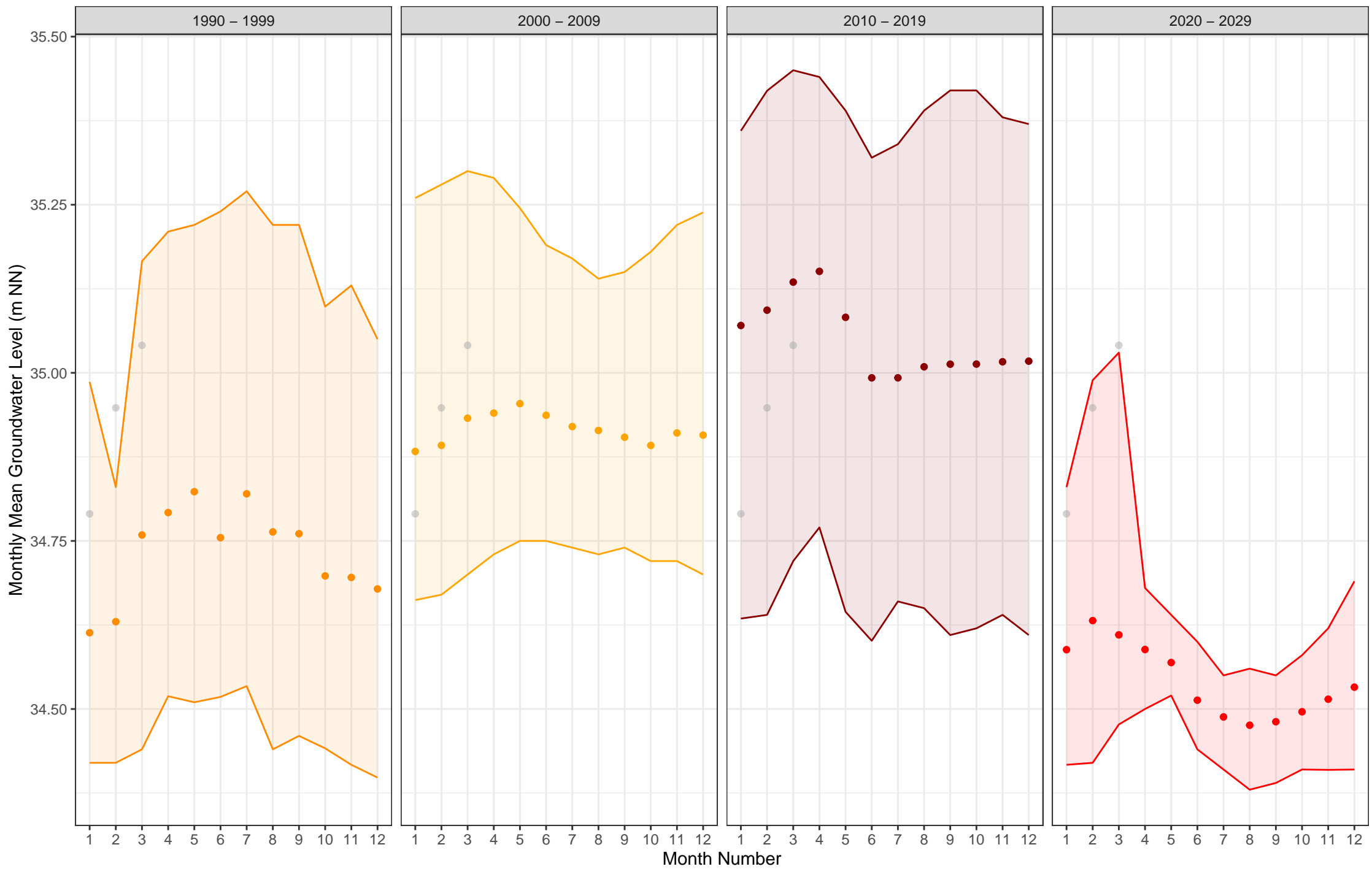


7193 (Steglitz–Zehlendorf, Elsterzeitl. GW–Leiter (GWL 3), gok: 45.4 m, fok–fuk: 80.0–86.0 m)



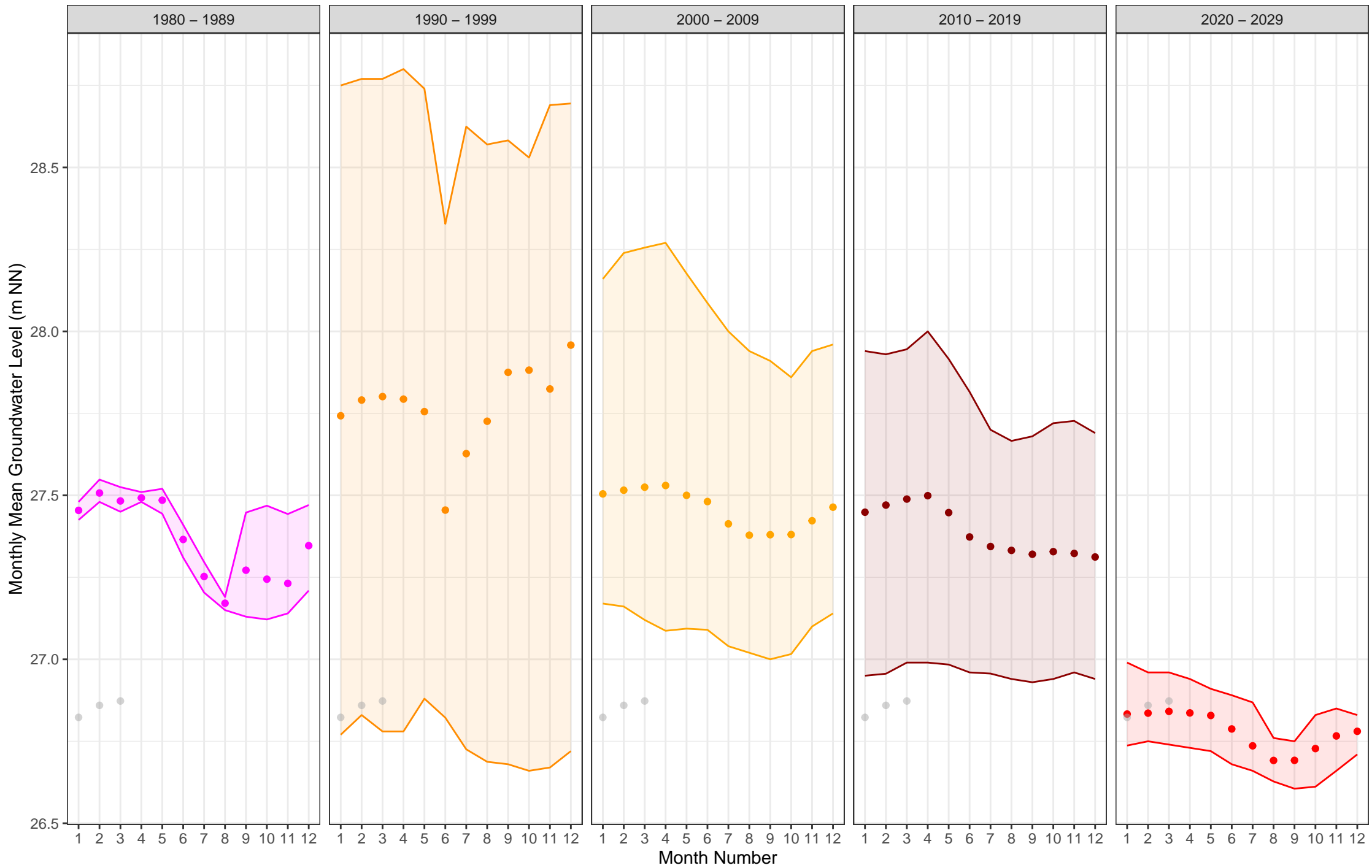
5%/95% Conf.-Interval    1990 – 1999    2000 – 2009    2010 – 2019    2020 – 2029    Month    1990 – 1999    2000 – 2009    2010 – 2019    2020 – 2029

7194 (Steglitz–Zehlendorf, Tertiäre GW–Leiter (GWL 4), gok: 45.4 m, fok–fuk: 154.0–160.0 m)



5%/95% Conf.-Interval 1990 - 1999 2000 - 2009 2010 - 2019 2020 - 2029 Month 1990 - 1999 2000 - 2009 2010 - 2019 2020 - 2029

7195 (Charlottenburg–Wilmersdorf, Hauptgrundwasserleiter (GWL 1.3 + 2), gok: 57.3 m, fok–fuk: 30.3–44.3 m)



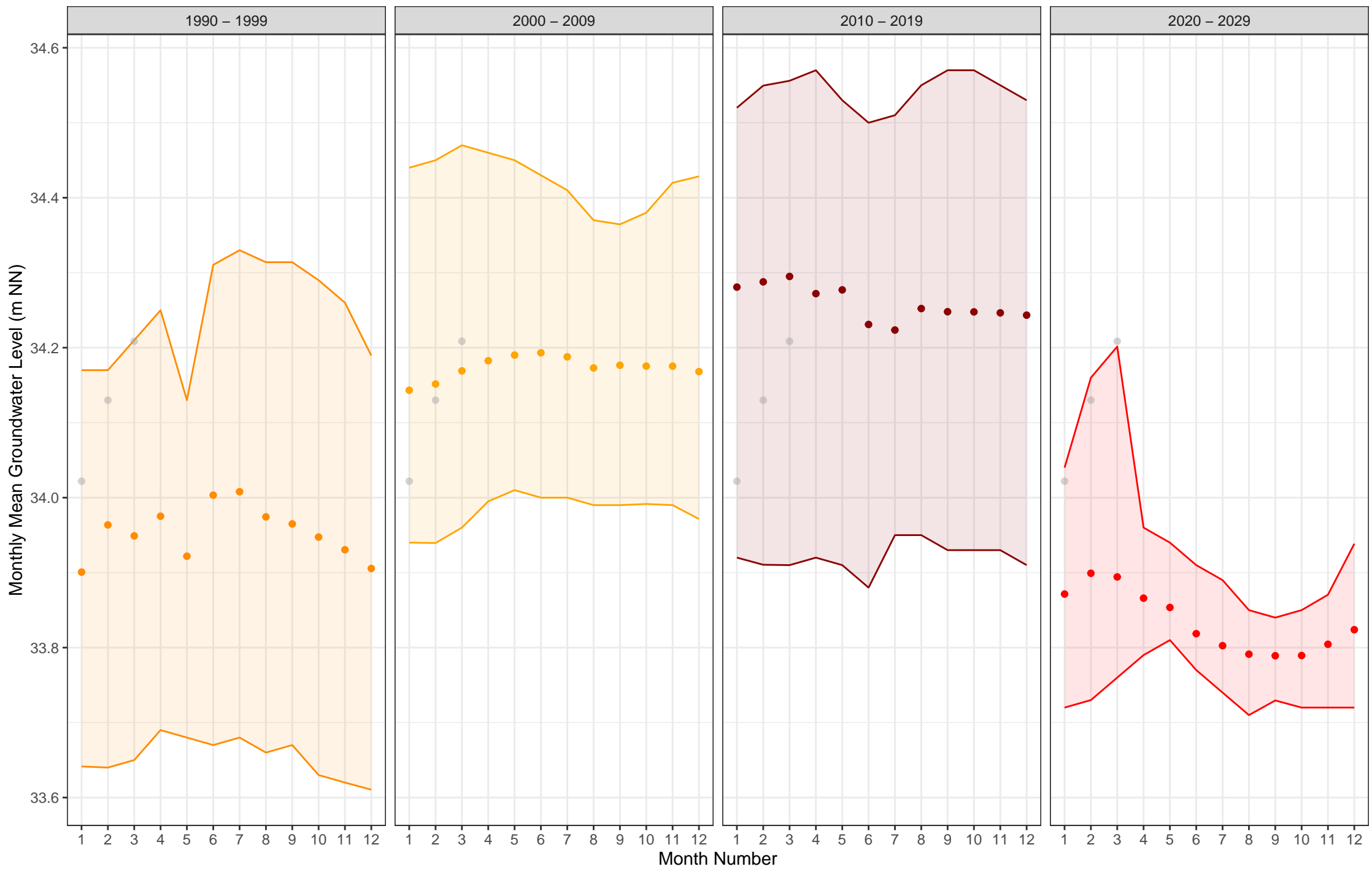
% Conf.-Interval    1980 – 1989    1990 – 1999    2000 – 2009    2010 – 2019    2020 – 2029    Month    1980 – 1989    1990 – 1999    2000 – 2009    2010 – 2019

7196 (Charlottenburg–Wilmersdorf, Elsterzeitl. GW–Leiter (GWL 3), gok: 57.3 m, fok–fuk: 91.6–97.6 m)



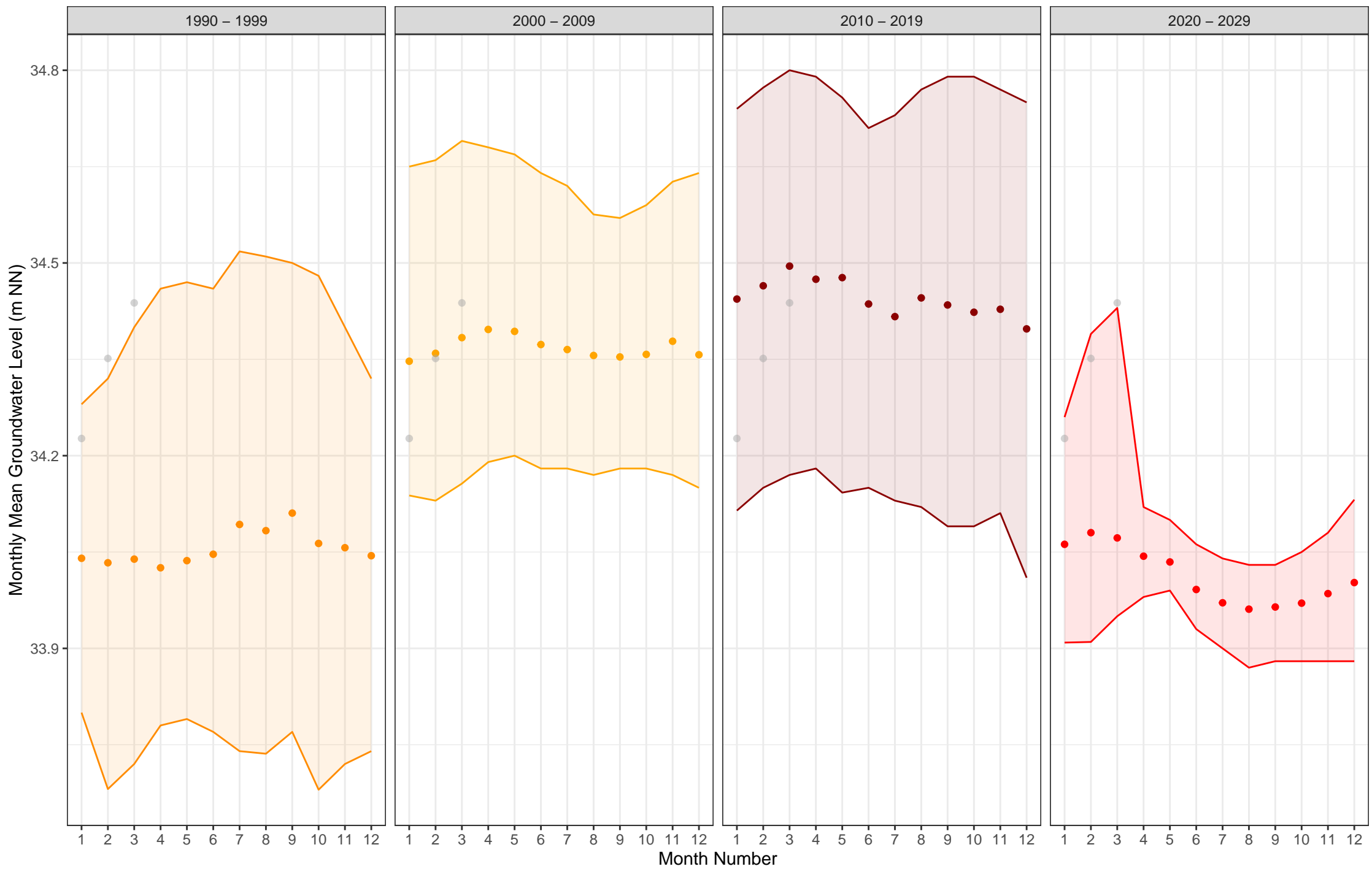
Conf.-Interval 1980 – 1989 1990 – 1999 2000 – 2009 2010 – 2019 2020 – 2029 Month 1980 – 1989 1990 – 1999 2000 – 2009 2010 – 2019

7206 (Steglitz–Zehlendorf, Hauptgrundwasserleiter (GWL 1.3 + 2), gok: 39.0 m, fok–fuk: 27.2–31.2 m)



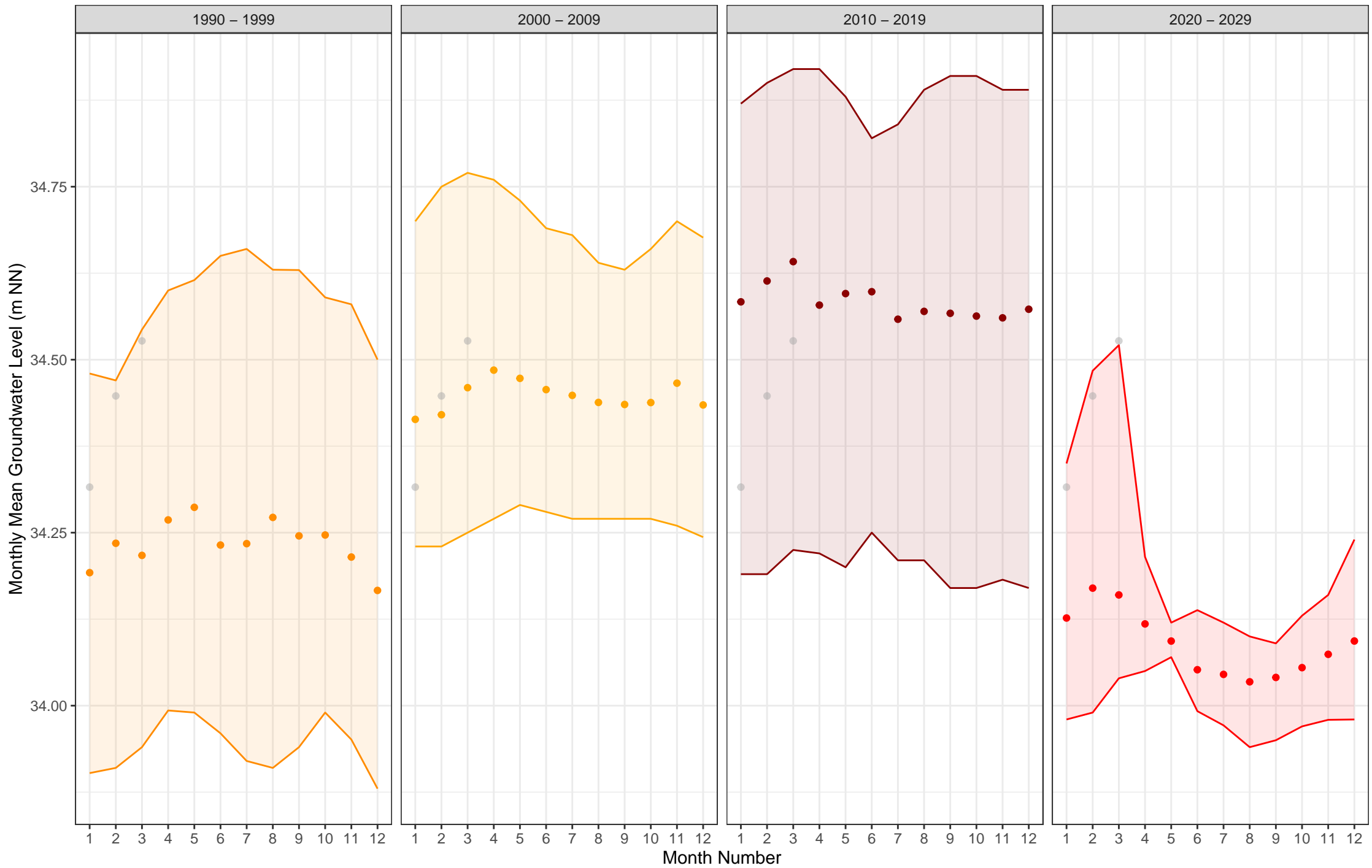
5%/95% Conf.-Interval 1990 - 1999 2000 - 2009 2010 - 2019 2020 - 2029 Month 1990 - 1999 2000 - 2009 2010 - 2019 2020 - 2029

7207 (Steglitz–Zehlendorf, Elsterzeitl. GW–Leiter (GWL 3), gok: 38.9 m, fok–fuk: 56.1–60.1 m)



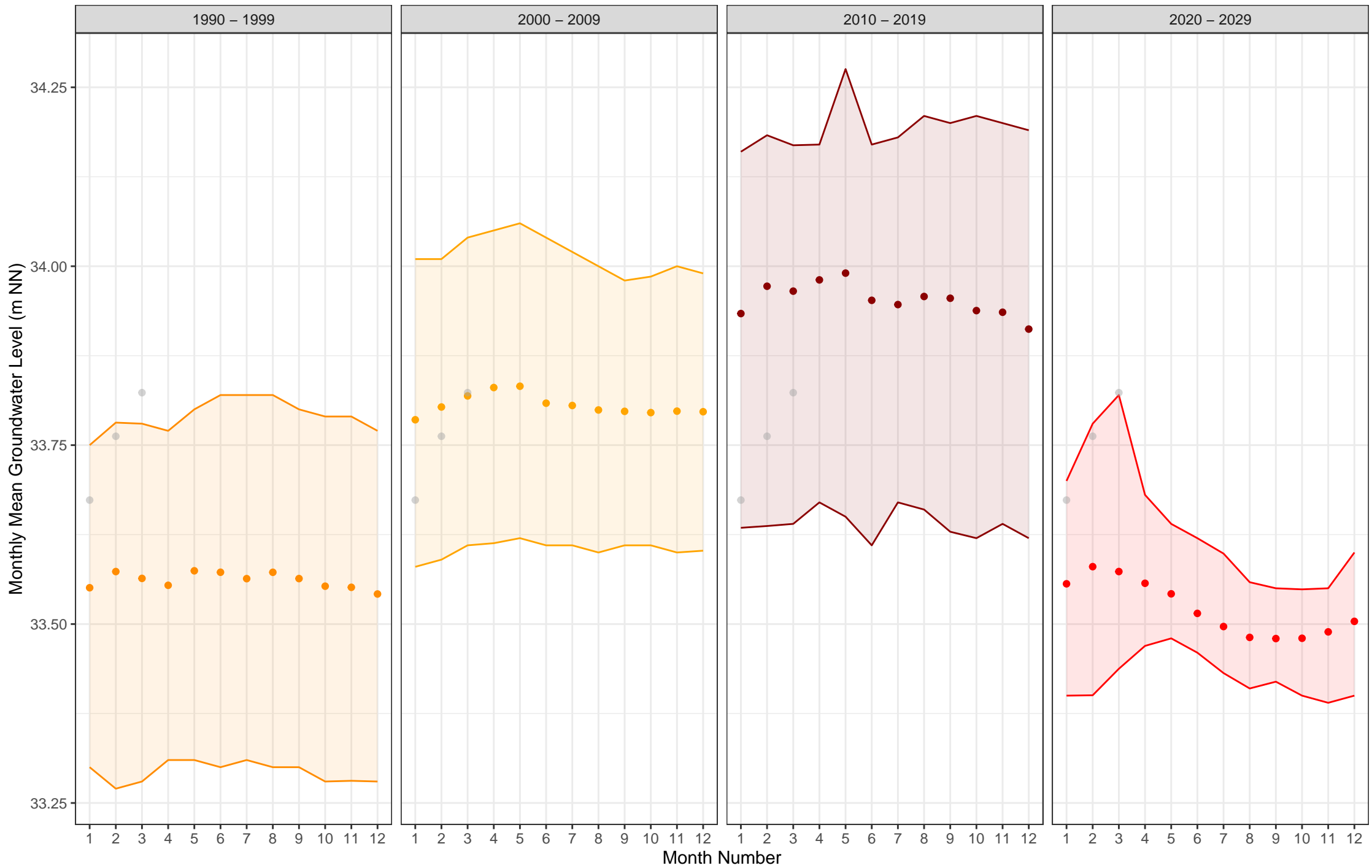
5%/95% Conf.-Interval    1990 – 1999    2000 – 2009    2010 – 2019    2020 – 2029    Month    1990 – 1999    2000 – 2009    2010 – 2019    2020 – 2029

7208 (Steglitz–Zehlendorf, Tertiäre GW–Leiter (GWL 4), gok: 38.8 m, fok–fuk: 104.0–108.0 m)



5%/95% Conf.-Interval    1990 – 1999    2000 – 2009    2010 – 2019    2020 – 2029    Month    1990 – 1999    2000 – 2009    2010 – 2019    2020 – 2029

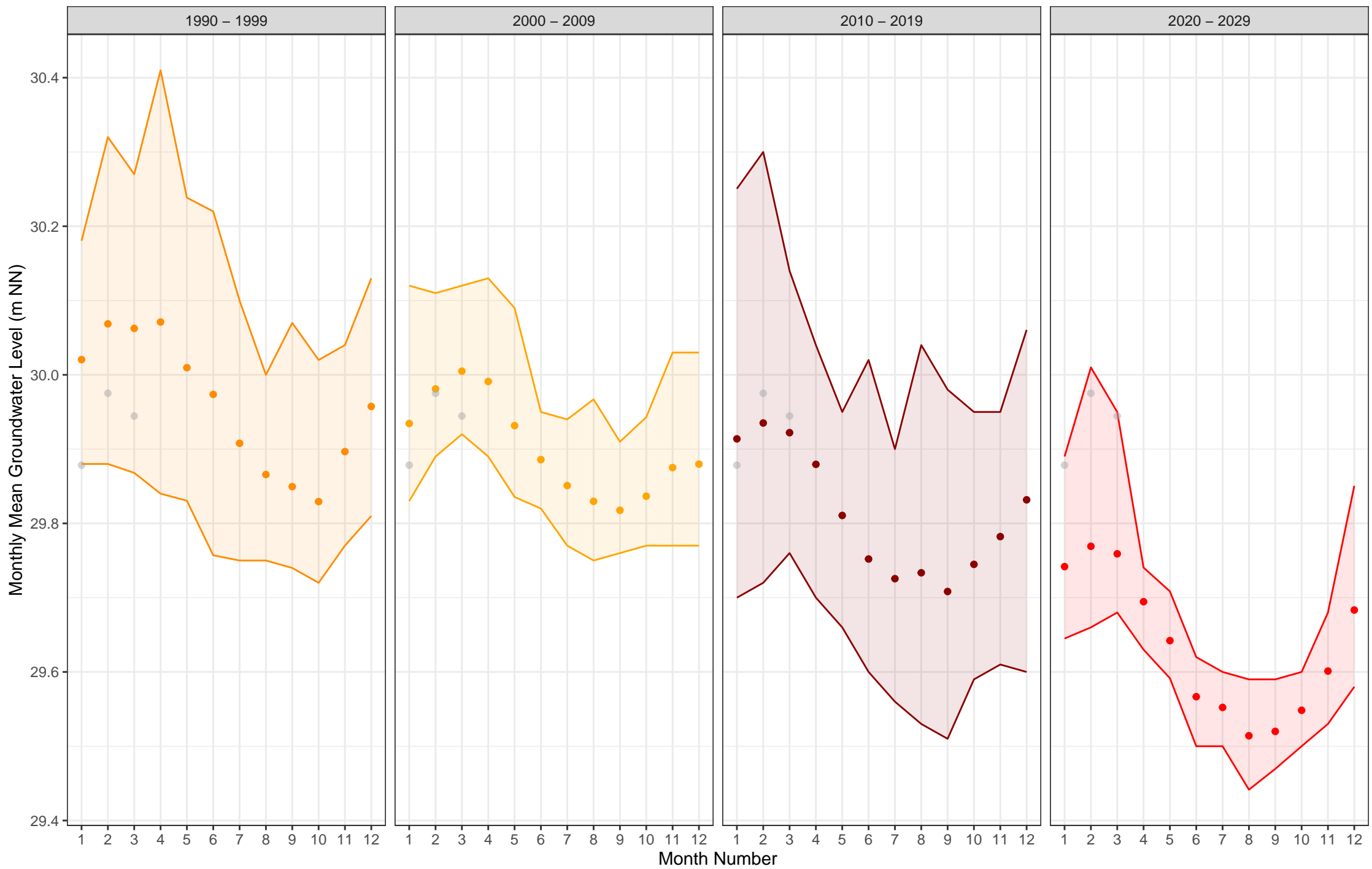
7210 (Steglitz–Zehlendorf, Elsterzeitl. GW–Leiter (GWL 3), gok: 39.9 m, fok–fuk: 41.2–45.2 m)



5%/95% Conf.-Interval    1990 – 1999    2000 – 2009    2010 – 2019    2020 – 2029    Month    1990 – 1999    2000 – 2009    2010 – 2019    2020 – 2029

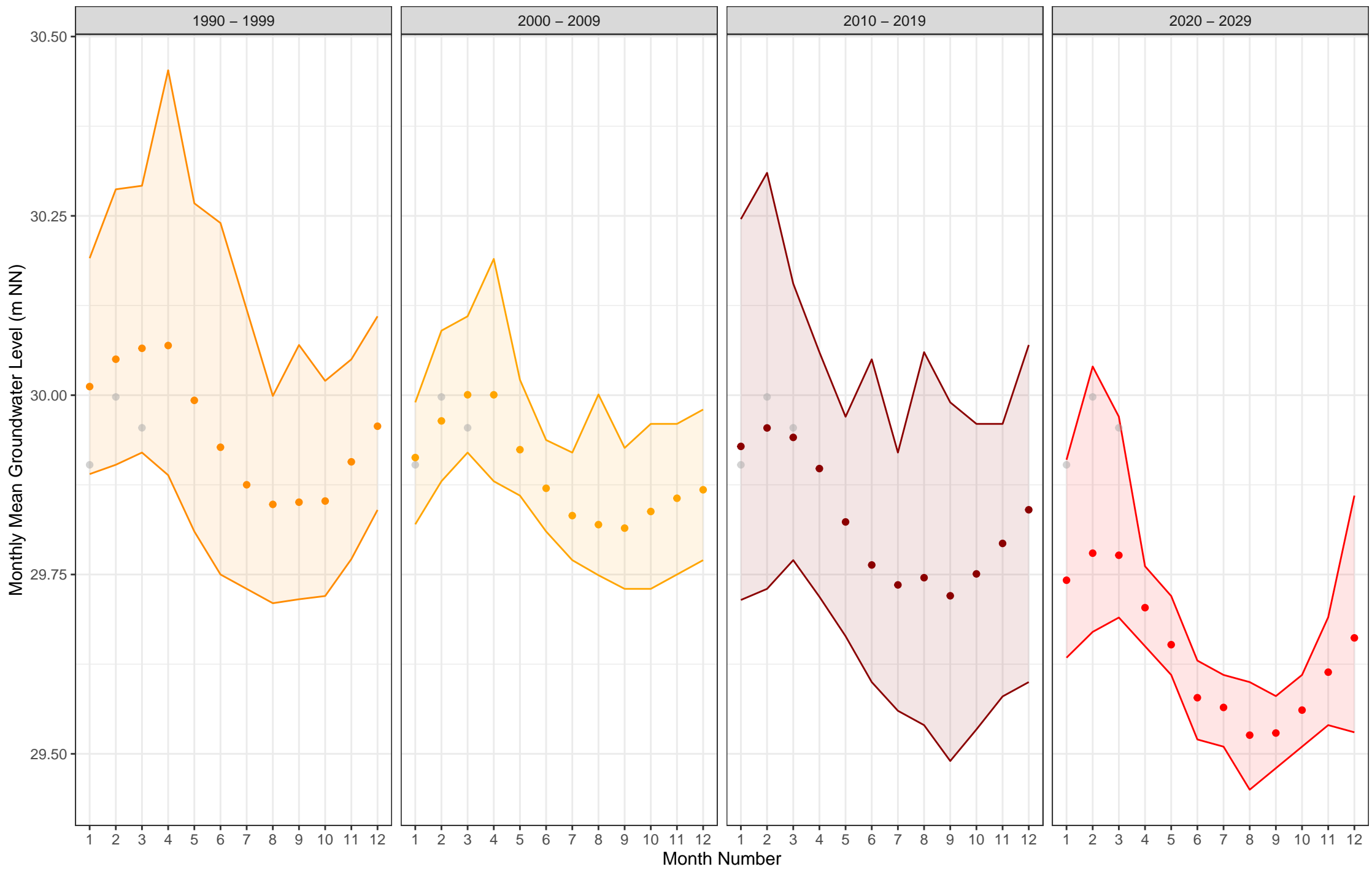


7214 (Steglitz–Zehlendorf, Hauptgrundwasserleiter (GWL 1.3 + 2), gok: 31.7 m, fok–fuk: 25.0–28.0 m)



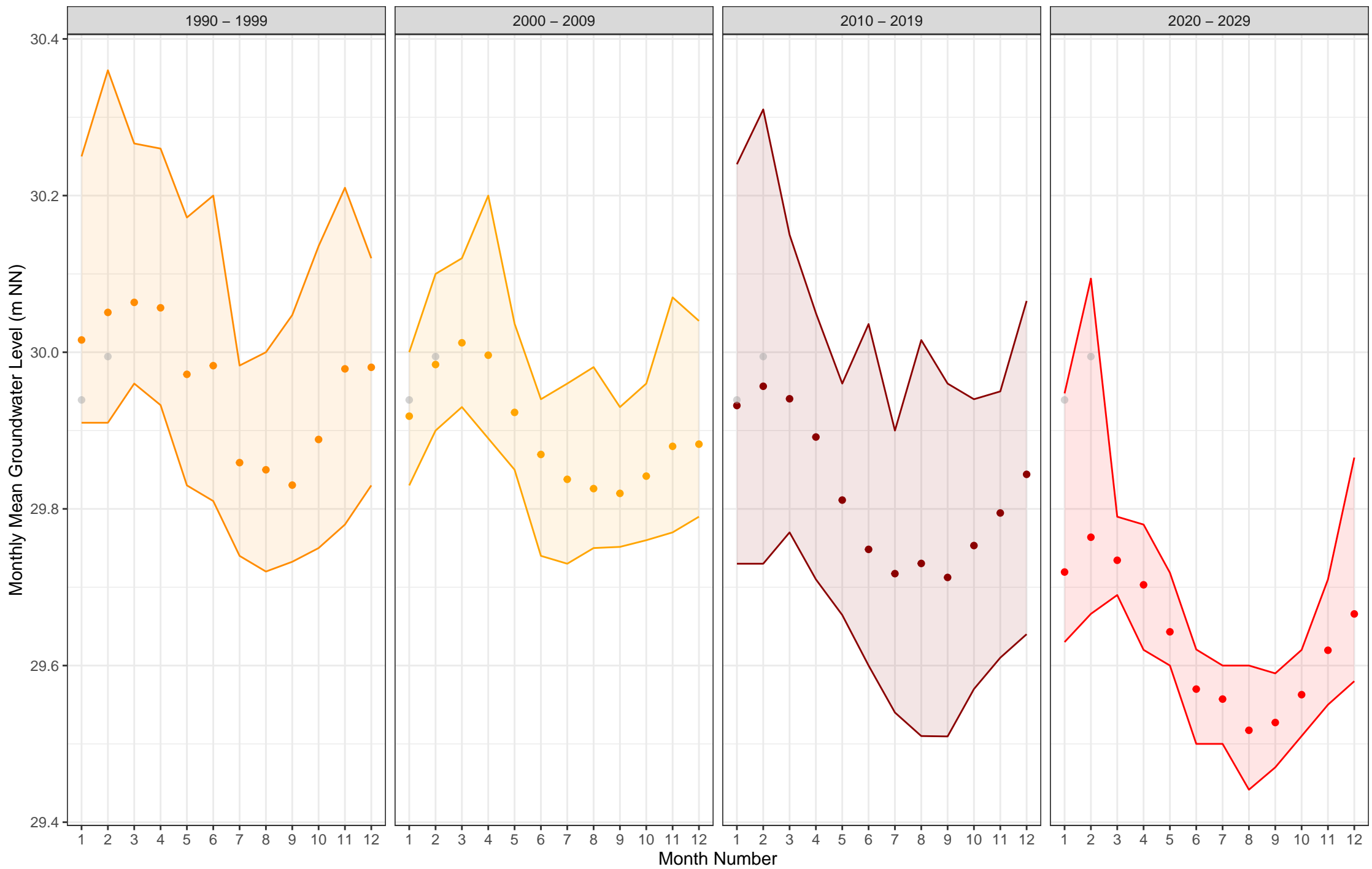
5%/95% Conf.-Interval 1990 - 1999 2000 - 2009 2010 - 2019 2020 - 2029 Month 1990 - 1999 2000 - 2009 2010 - 2019 2020 - 2029

7215 (Steglitz–Zehlendorf, Elsterzeitl. GW–Leiter (GWL 3), gok: 31.7 m, fok–fuk: 43.0–47.0 m)



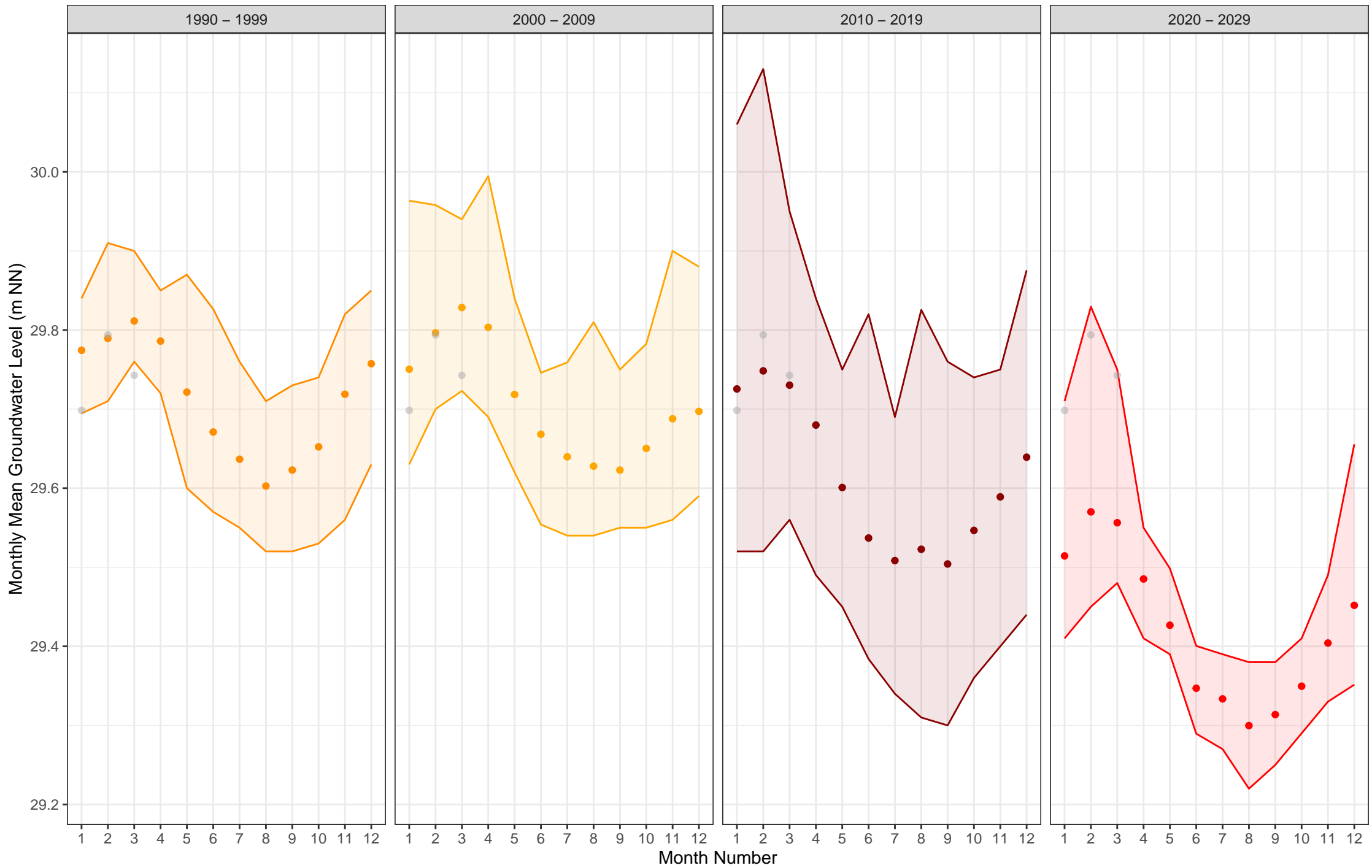
5%/95% Conf.-Interval 1990 – 1999 2000 – 2009 2010 – 2019 2020 – 2029 Month 1990 – 1999 2000 – 2009 2010 – 2019 2020 – 2029

7216 (Steglitz–Zehlendorf, Tertiäre GW–Leiter (GWL 4), gok: 31.8 m, fok–fuk: 92.0–102.0 m)



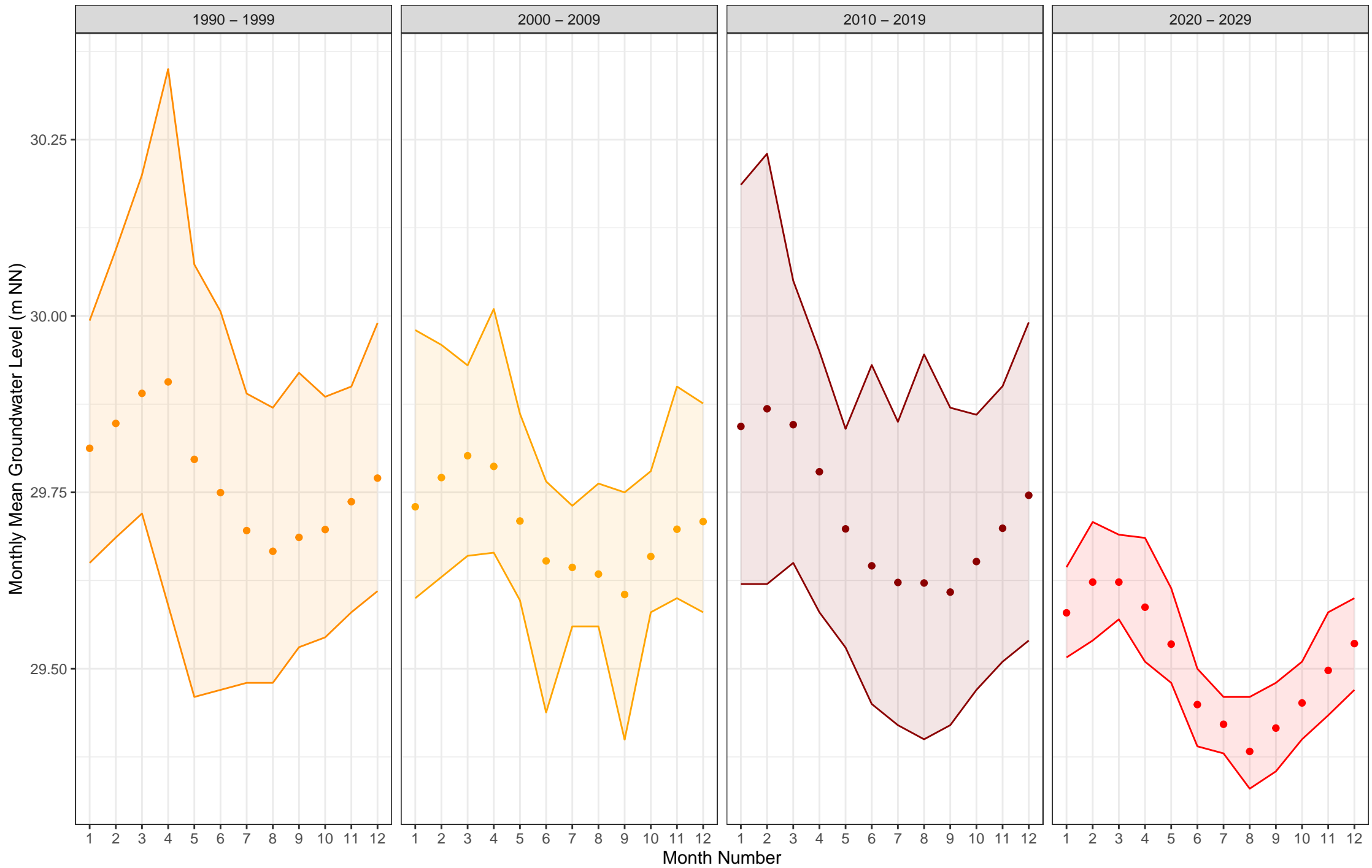
5%/95% Conf.-Interval    1990 - 1999    2000 - 2009    2010 - 2019    2020 - 2029    Month    1990 - 1999    2000 - 2009    2010 - 2019    2020 - 2029

7218 (Steglitz–Zehlendorf, Tertiäre GW–Leiter (GWL 4), gok: 32.0 m, fok–fuk: 137.0–141.0 m)



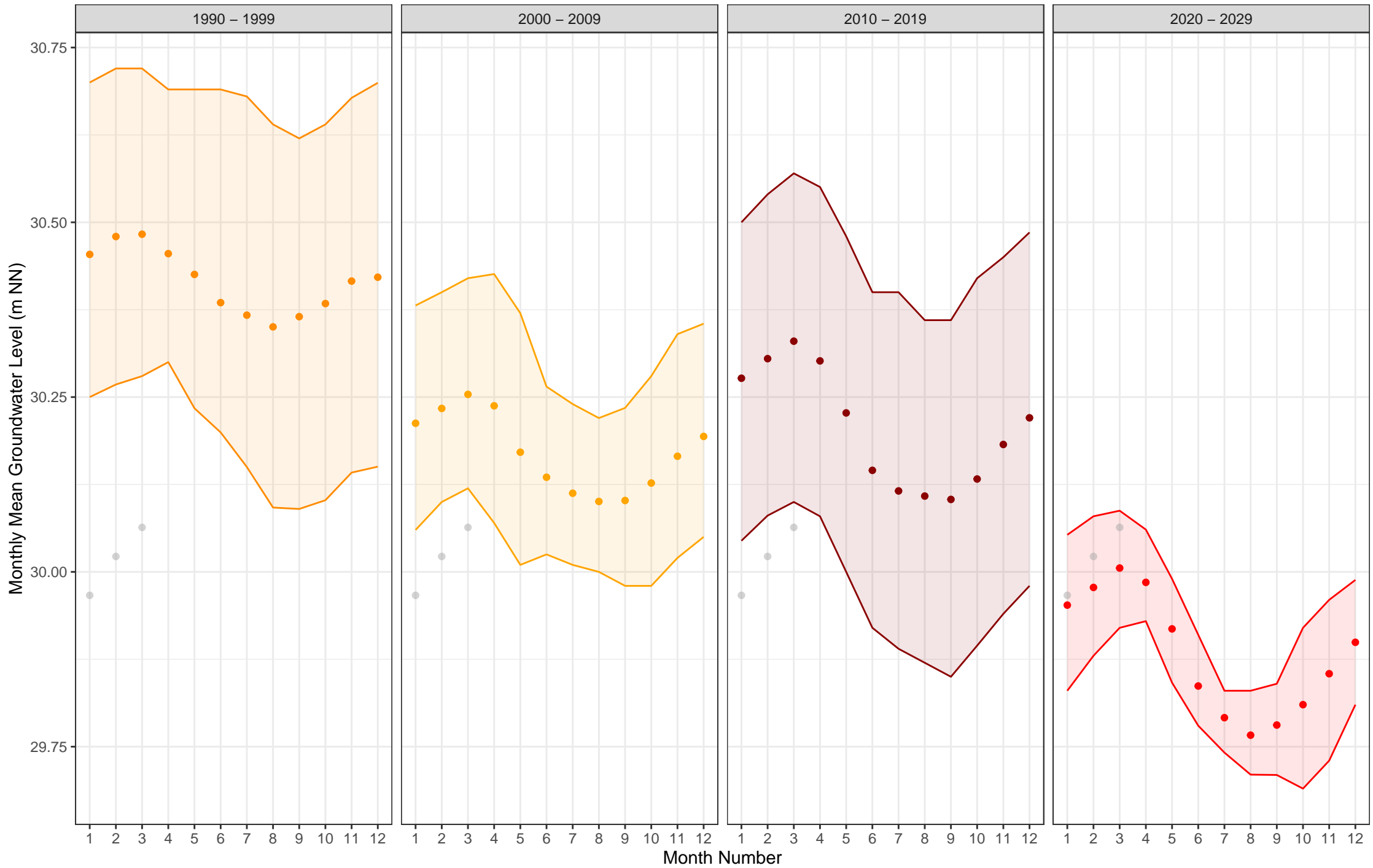
5%/95% Conf.-Interval    1990 - 1999    2000 - 2009    2010 - 2019    2020 - 2029    Month    1990 - 1999    2000 - 2009    2010 - 2019    2020 - 2029

7219 (Steglitz–Zehlendorf, Hauptgrundwasserleiter (GWL 1.3 + 2), gok: 31.3 m, fok–fuk: 10.0–14.0 m)



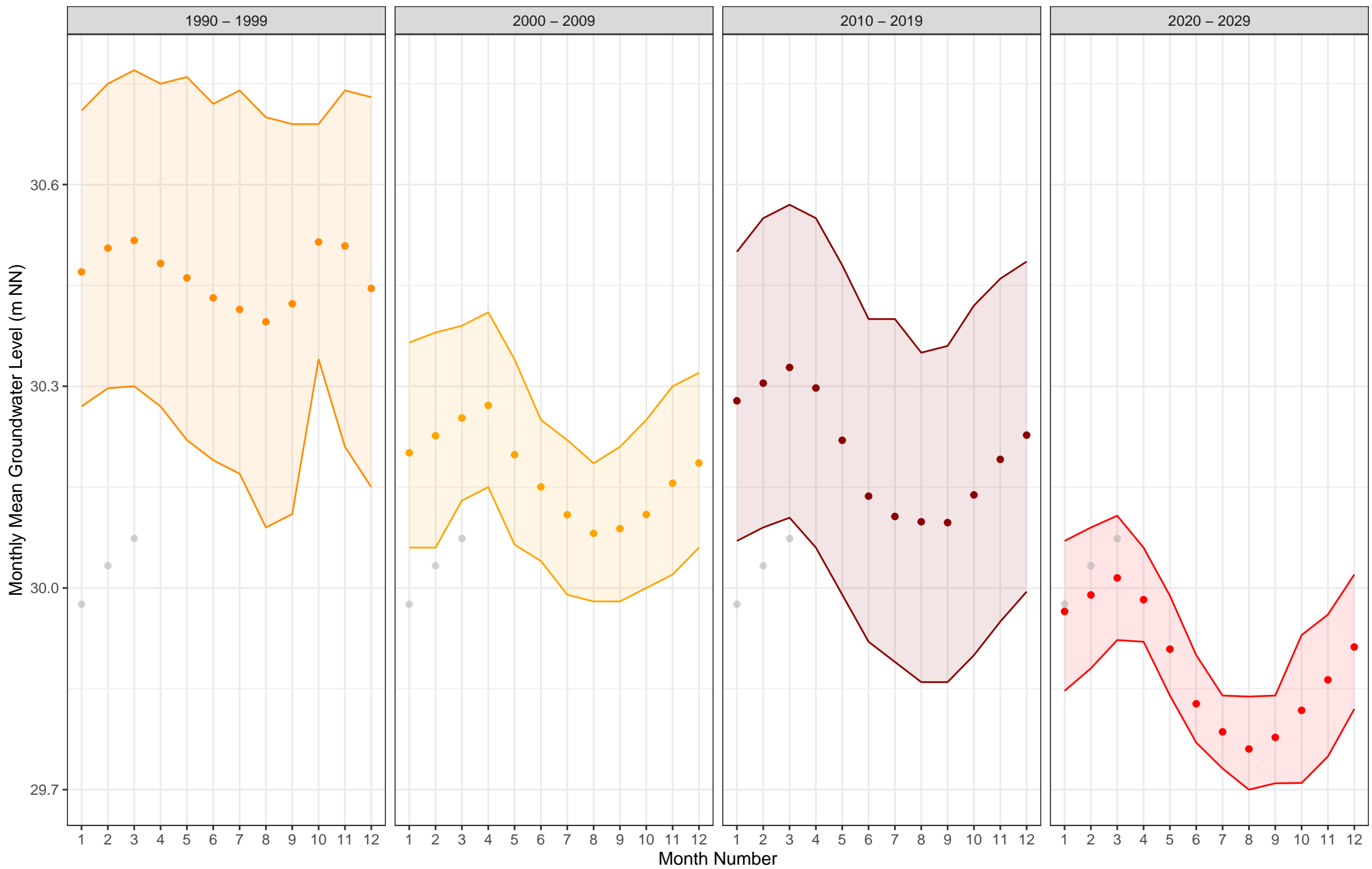
5%/95% Conf.-Interval 1990 - 1999 2000 - 2009 2010 - 2019 2020 - 2029 Month 1990 - 1999 2000 - 2009 2010 - 2019 2020 - 2029

7228 (Steglitz–Zehlendorf, Hauptgrundwasserleiter (GWL 1.3 + 2), gok: 56.9 m, fok–fuk: 27.0–29.0 m)



5%/95% Conf.-Interval    1990 – 1999    2000 – 2009    2010 – 2019    2020 – 2029    Month    1990 – 1999    2000 – 2009    2010 – 2019    2020 – 2029

7229 (Steglitz–Zehlendorf, Elsterzeitl. GW–Leiter (GWL 3), gok: 57.0 m, fok–fuk: 37.7–41.7 m)



5%/95% Conf.-Interval    1990 – 1999    2000 – 2009    2010 – 2019    2020 – 2029    Month    1990 – 1999    2000 – 2009    2010 – 2019    2020 – 2029

7231 (Steglitz–Zehlendorf, Elsterzeitl. GW–Leiter (GWL 3), gok: 56.9 m, fok–fuk: 66.0–72.0 m)



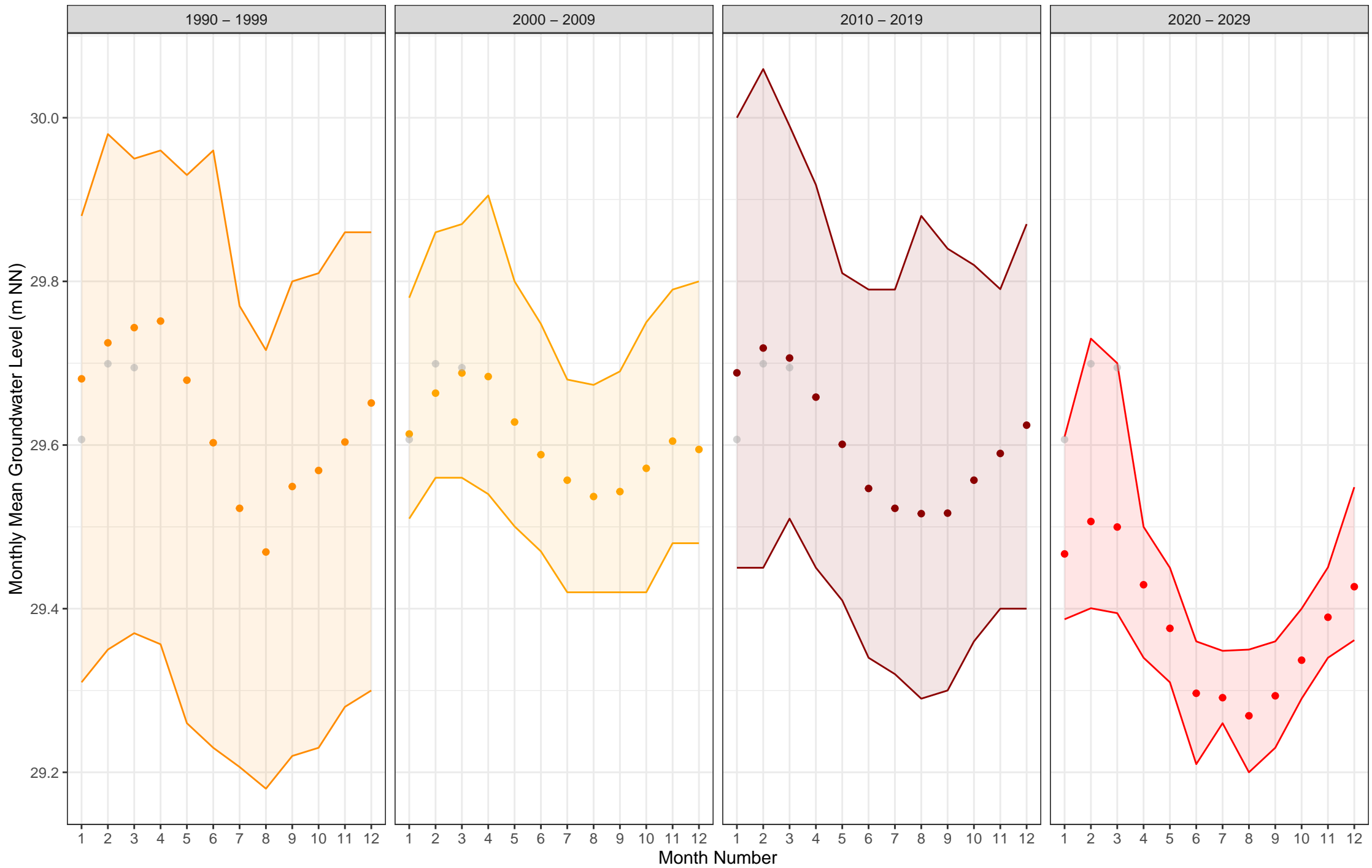
5%/95% Conf.-Interval    1990 – 1999    2000 – 2009    2010 – 2019    2020 – 2029    Month    1990 – 1999    2000 – 2009    2010 – 2019    2020 – 2029



7233 (Steglitz–Zehlendorf, Elsterzeitl. GW–Leiter (GWL 3), gok: 33.4 m, fok–fuk: 30.0–36.0 m)

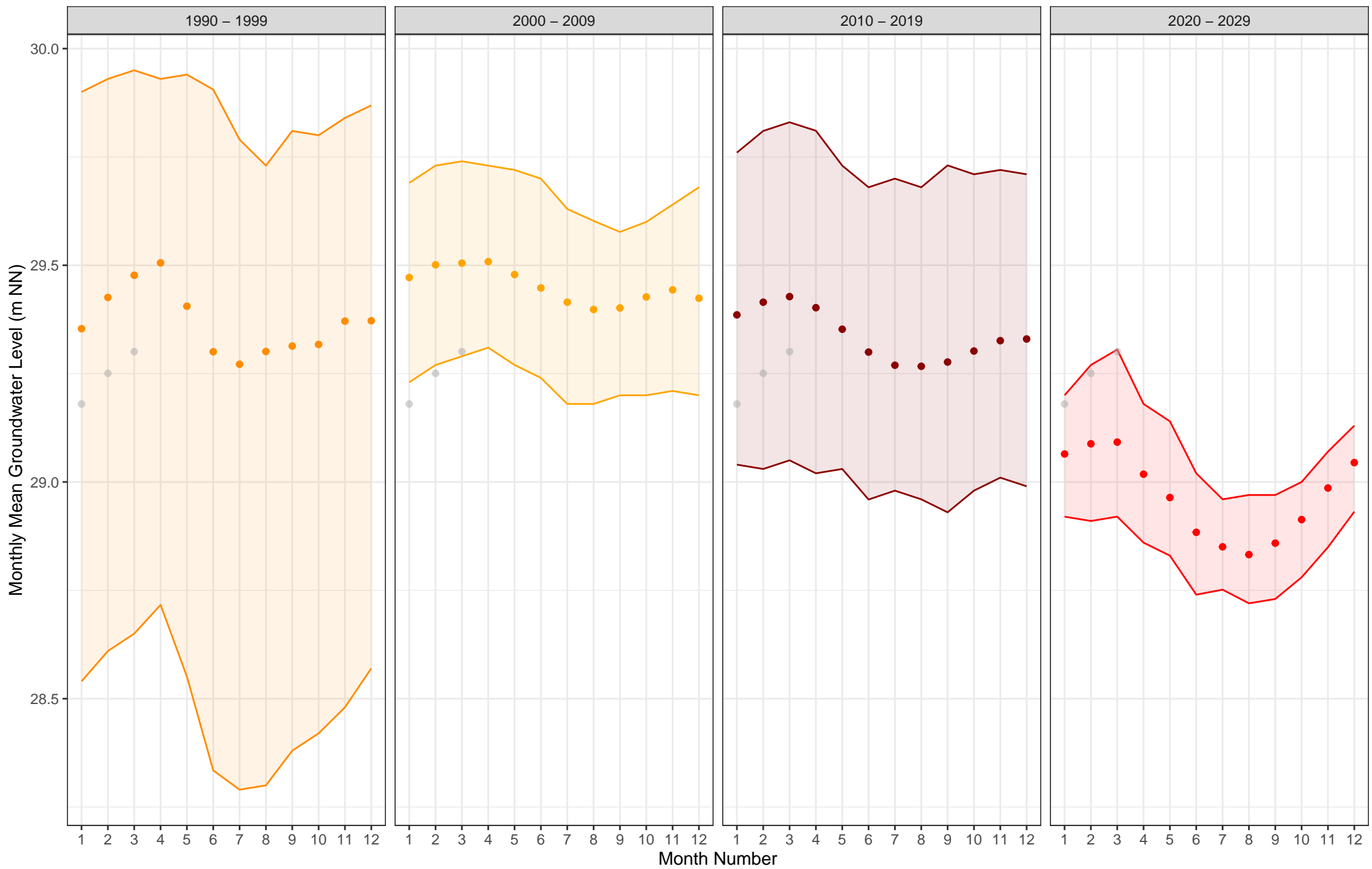


7237 (Steglitz–Zehlendorf, Hauptgrundwasserleiter (GWL 1.3 + 2), gok: 36.3 m, fok–fuk: 30.0–34.0 m)



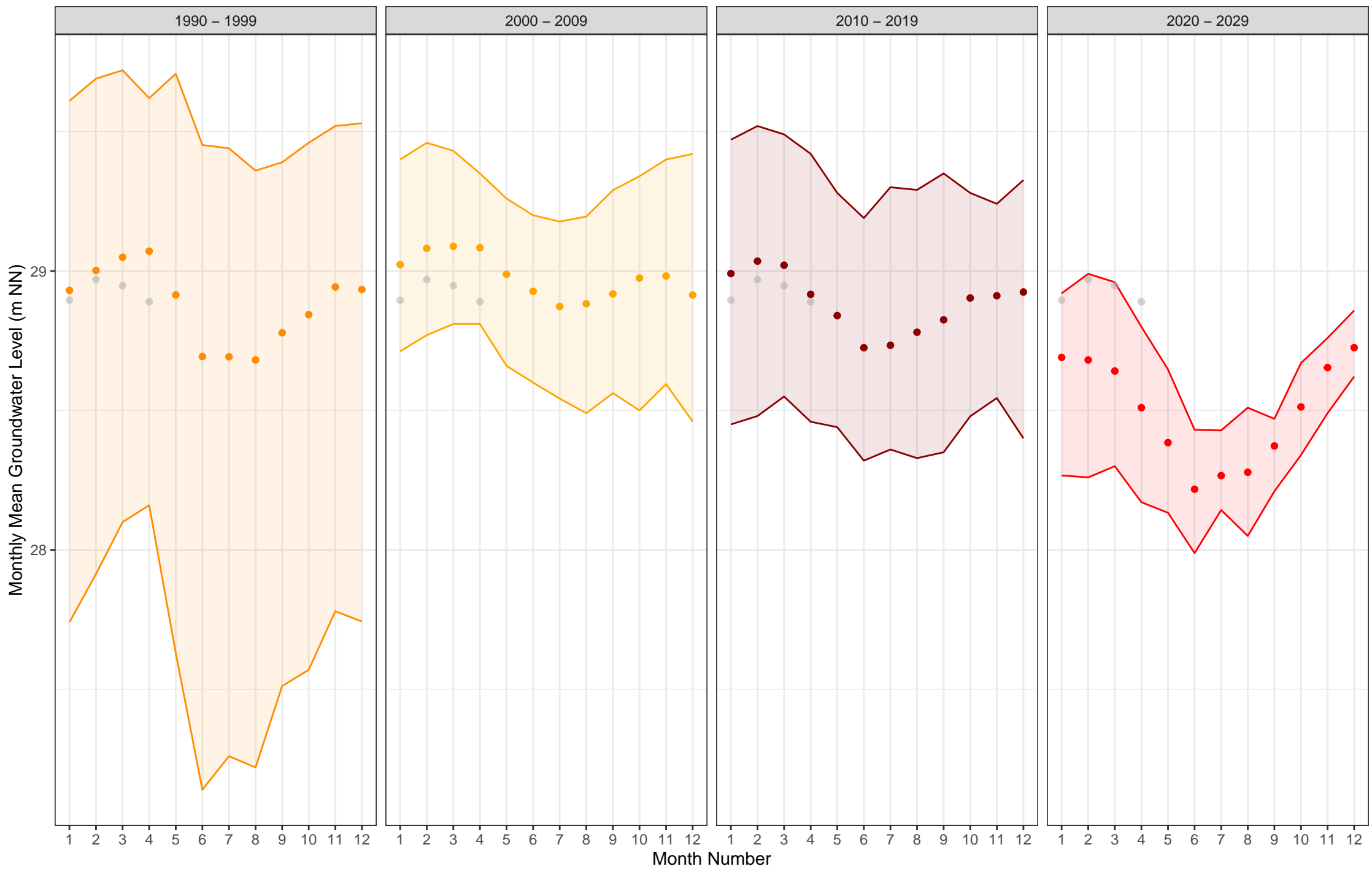
5%/95% Conf.-Interval 1990 - 1999 2000 - 2009 2010 - 2019 2020 - 2029 Month 1990 - 1999 2000 - 2009 2010 - 2019 2020 - 2029

7240 (Steglitz–Zehlendorf, Hauptgrundwasserleiter (GWL 1.3 + 2), gok: 45.6 m, fok–fuk: 30.0–36.0 m)



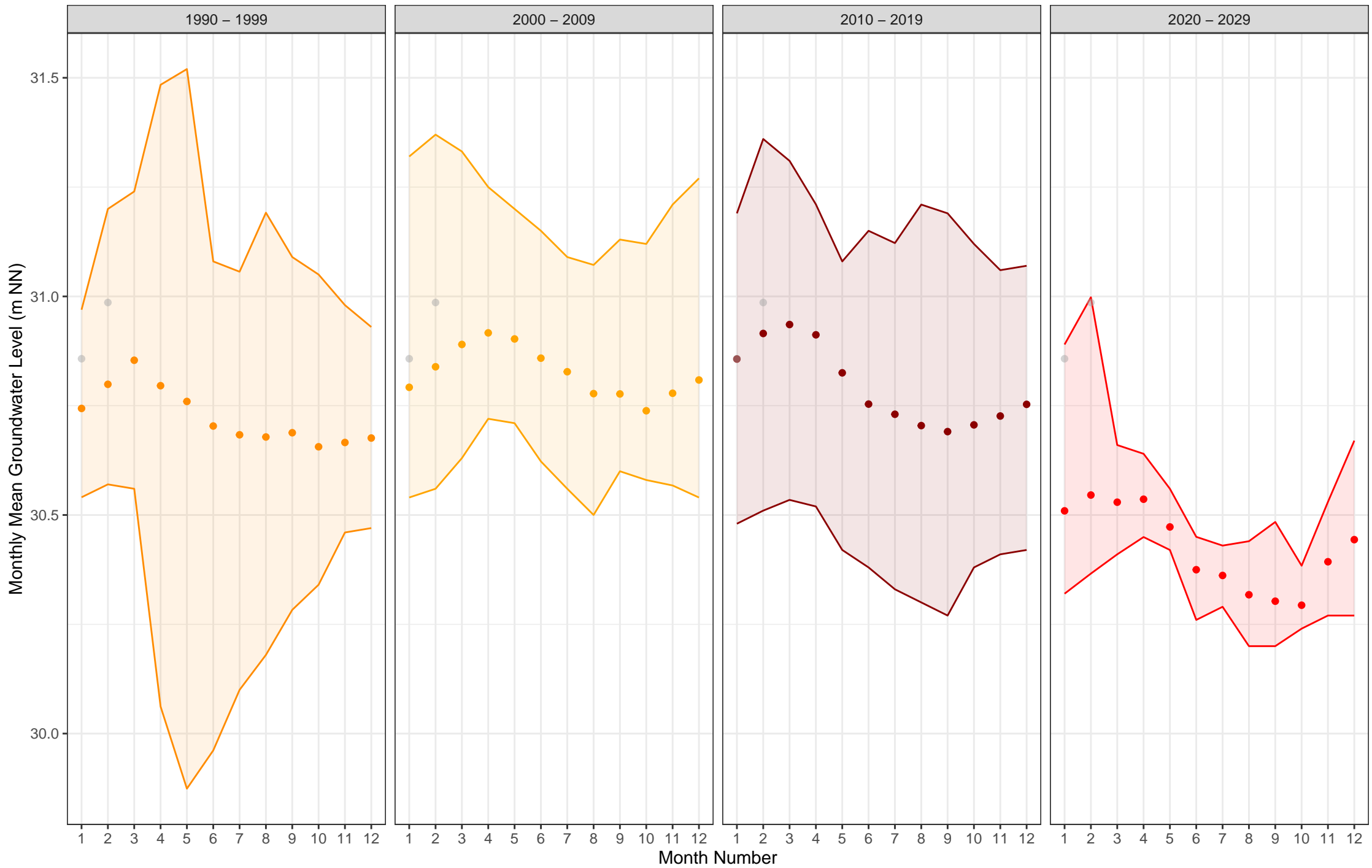
5%/95% Conf.-Interval    1990 – 1999    2000 – 2009    2010 – 2019    2020 – 2029    Month    1990 – 1999    2000 – 2009    2010 – 2019    2020 – 2029

7241 (Steglitz–Zehlendorf, Elsterzeitl. GW–Leiter (GWL 3), gok: 45.8 m, fok–fuk: 70.0–78.0 m)



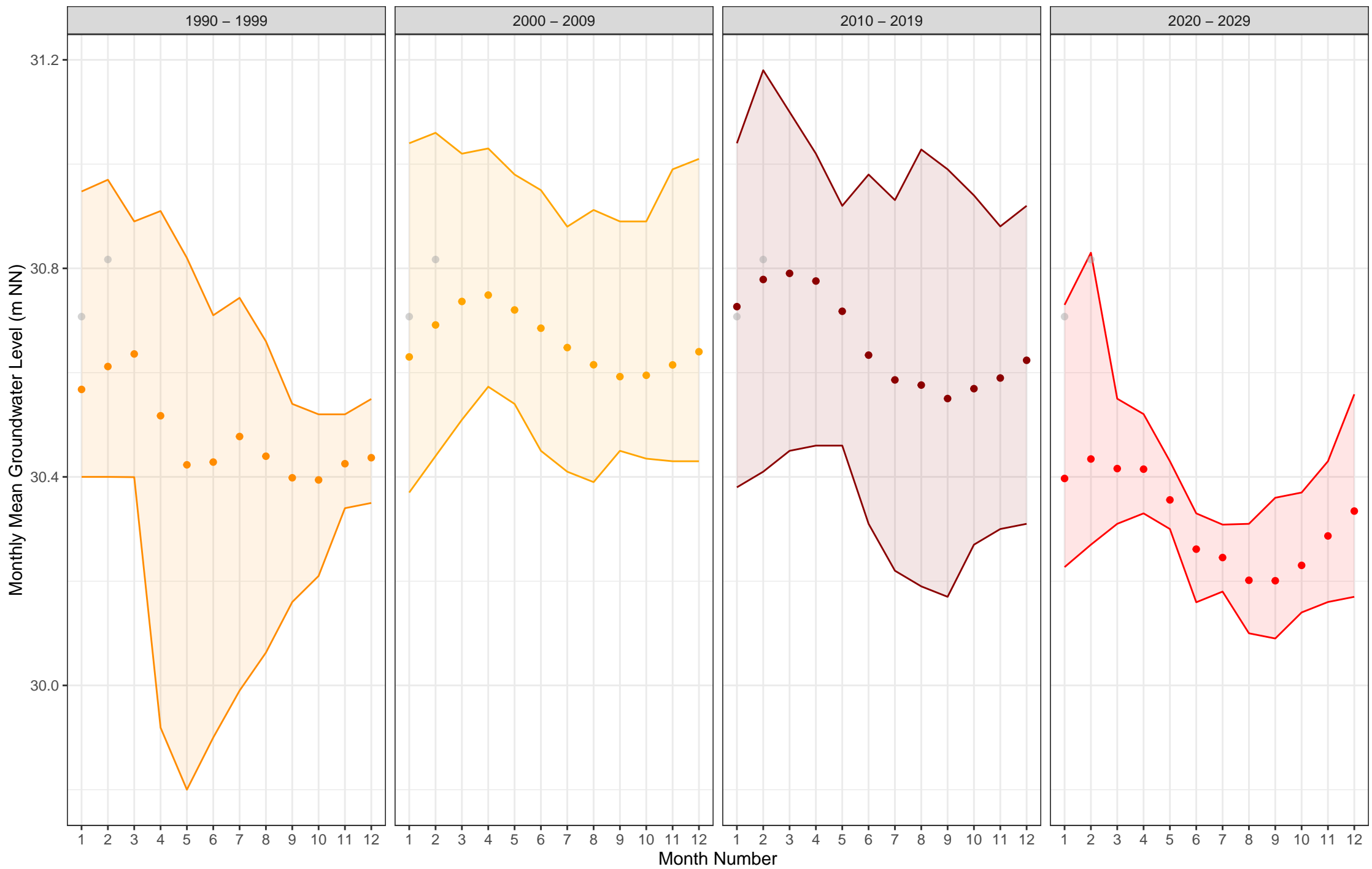
5%/95% Conf.-Interval 1990 – 1999 2000 – 2009 2010 – 2019 2020 – 2029 Month 1990 – 1999 2000 – 2009 2010 – 2019 2020 – 2029

7248 (Steglitz–Zehlendorf, Hauptgrundwasserleiter (GWL 1.3 + 2), gok: 41.2 m, fok–fuk: 16.0–30.0 m)



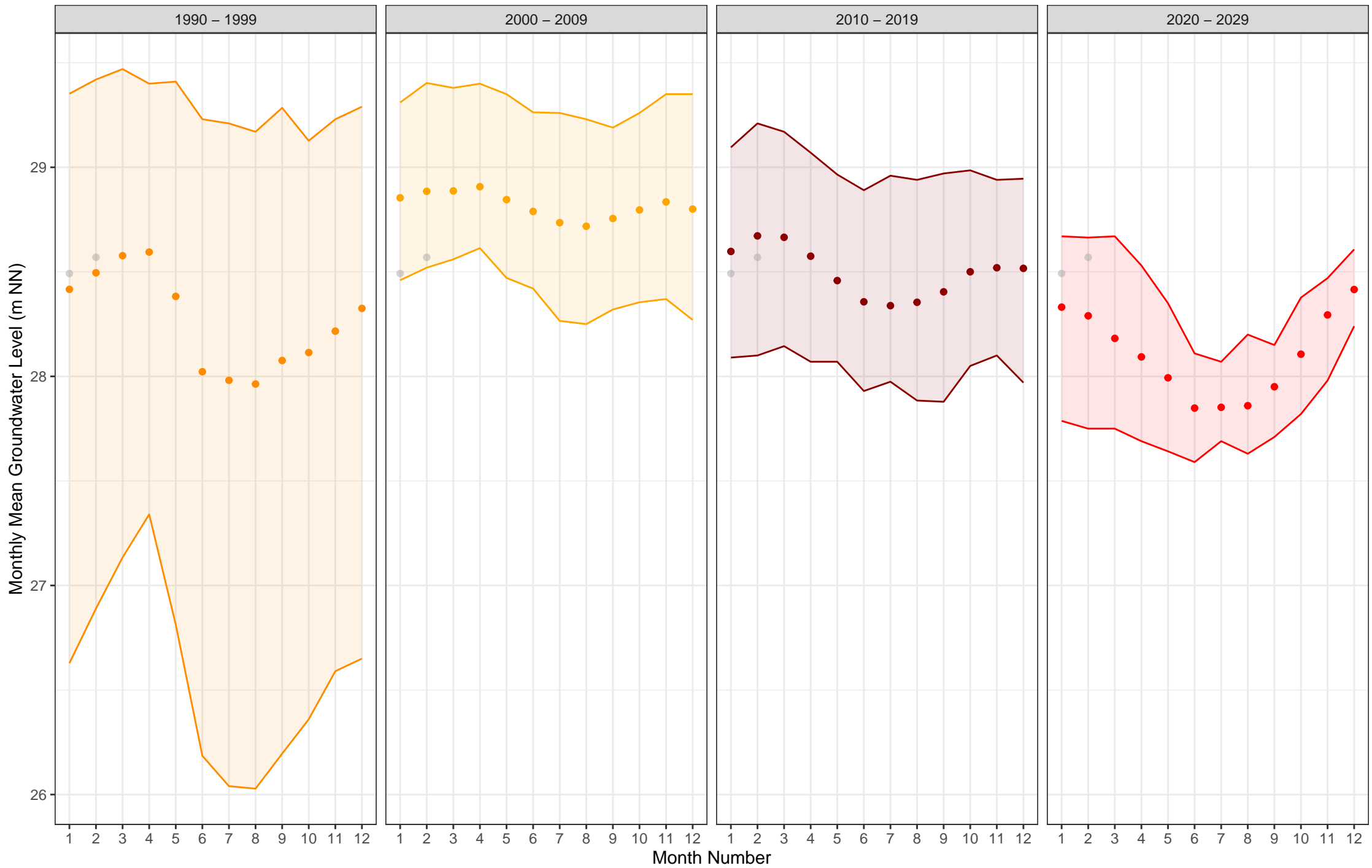
5%/95% Conf.-Interval    1990 – 1999    2000 – 2009    2010 – 2019    2020 – 2029    Month    1990 – 1999    2000 – 2009    2010 – 2019    2020 – 2029

7249 (Steglitz–Zehlendorf, Elsterzeitl. GW–Leiter (GWL 3), gok: 41.2 m, fok–fuk: 66.0–72.0 m)



5%/95% Conf.-Interval    1990 – 1999    2000 – 2009    2010 – 2019    2020 – 2029    Month    1990 – 1999    2000 – 2009    2010 – 2019    2020 – 2029

7250 (Steglitz–Zehlendorf, Hauptgrundwasserleiter (GWL 1.3 + 2), gok: 47.0 m, fok–fuk: 34.0–40.0 m)



5%/95% Conf.-Interval 1990 – 1999 2000 – 2009 2010 – 2019 2020 – 2029 Month 1990 – 1999 2000 – 2009 2010 – 2019 2020 – 2029

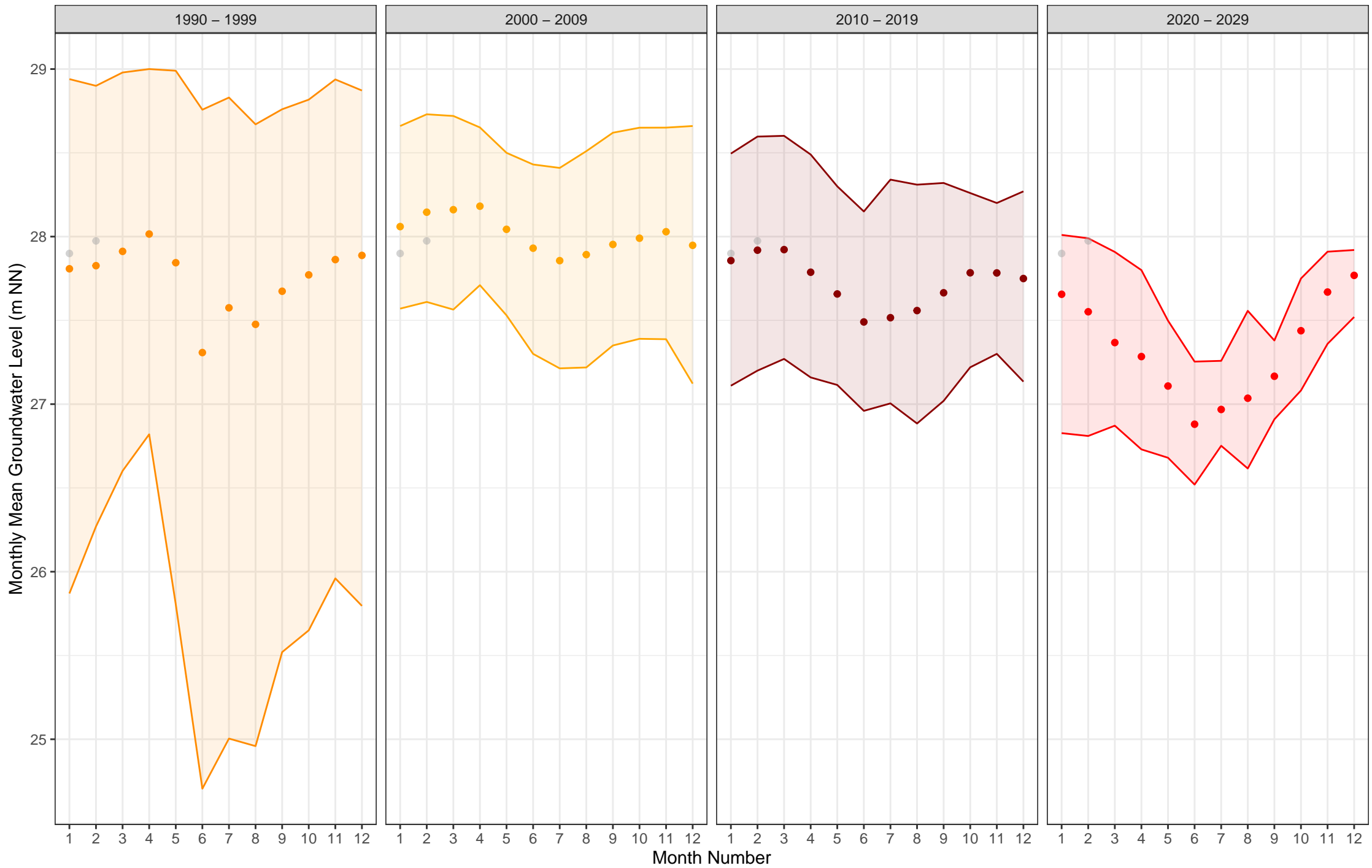
7251 (Steglitz–Zehlendorf, Elsterzeitl. GW–Leiter (GWL 3), gok: 46.8 m, fok–fuk: 50.0–54.0 m)



5%/95% Conf.-Interval 1990 – 1999 2000 – 2009 2010 – 2019 2020 – 2029 Month 1990 – 1999 2000 – 2009 2010 – 2019 2020 – 2029



7253 (Steglitz–Zehlendorf, Elsterzeitl. GW–Leiter (GWL 3), gok: 46.1m, fok–fuk: 118.0–122.0 m)



5%/95% Conf.-Interval    1990 – 1999    2000 – 2009    2010 – 2019    2020 – 2029    Month    1990 – 1999    2000 – 2009    2010 – 2019    2020 – 2029

7254 (Steglitz–Zehlendorf, Elsterzeitl. GW–Leiter (GWL 3), gok: 46.1m, fok–fuk: 151.0–155.0 m)



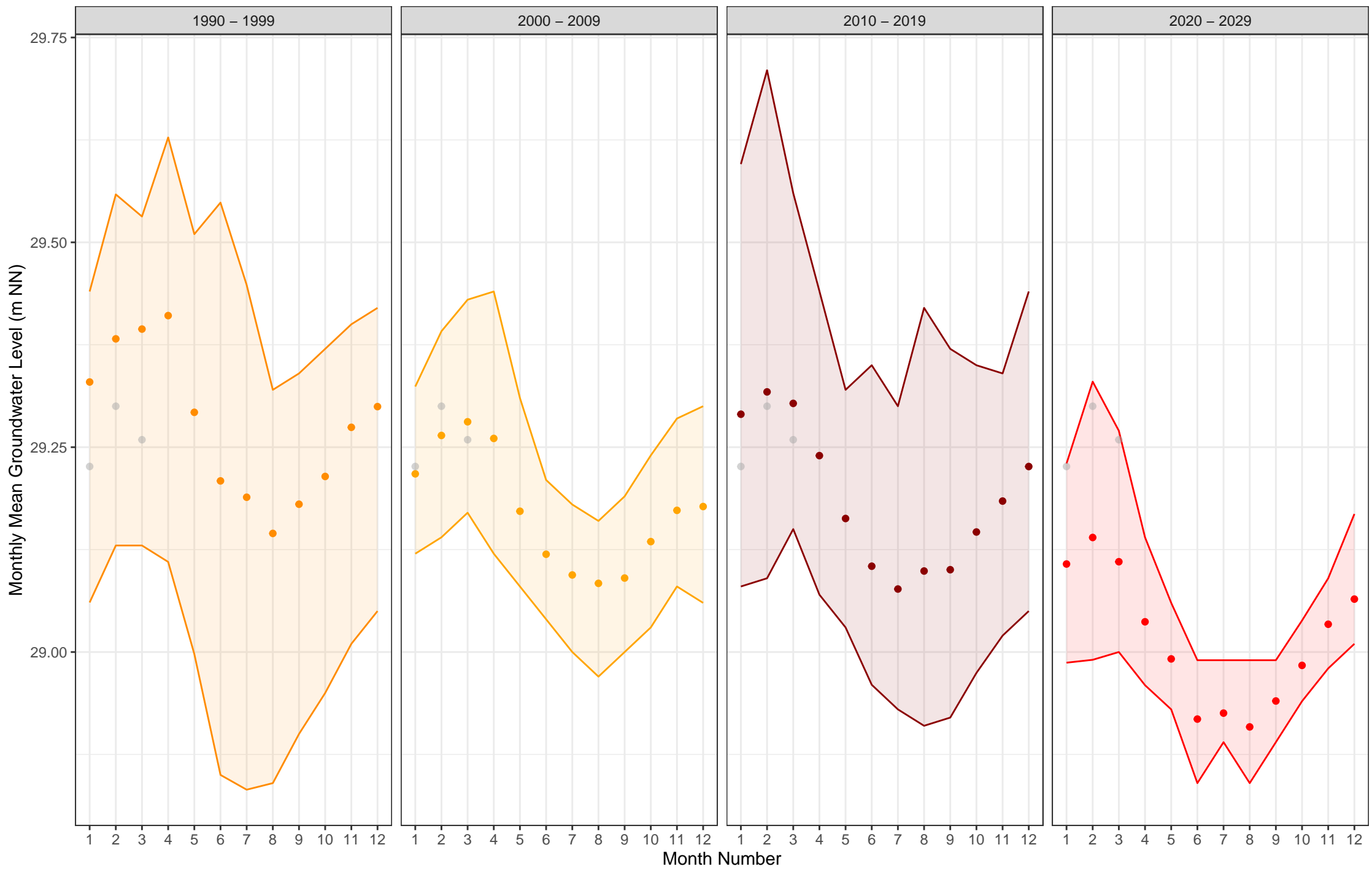
5%/95% Conf.-Interval 1990 – 1999 2000 – 2009 2010 – 2019 2020 – 2029 Month 1990 – 1999 2000 – 2009 2010 – 2019 2020 – 2029

7255 (Steglitz–Zehlendorf, Hauptgrundwasserleiter (GWL 1.3 + 2), gok: 31.4 m, fok–fuk: 14.0–20.0 m)



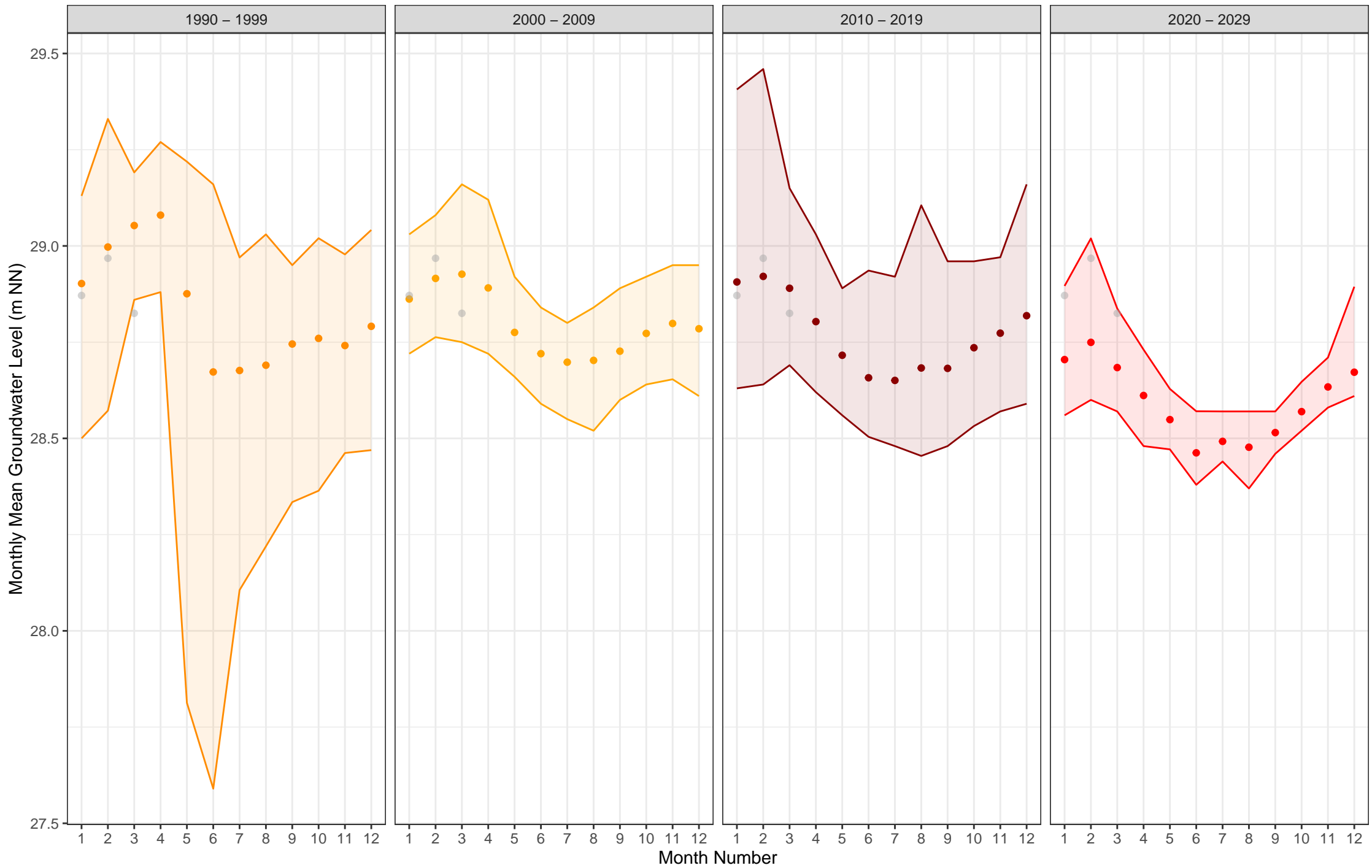
5%/95% Conf.-Interval    1990 – 1999    2000 – 2009    2010 – 2019    2020 – 2029    Month    1990 – 1999    2000 – 2009    2010 – 2019    2020 – 2029

7259 (Steglitz–Zehlendorf, Elsterzeitl. GW–Leiter (GWL 3), gok: 52.3 m, fok–fuk: 62.0–68.0 m)



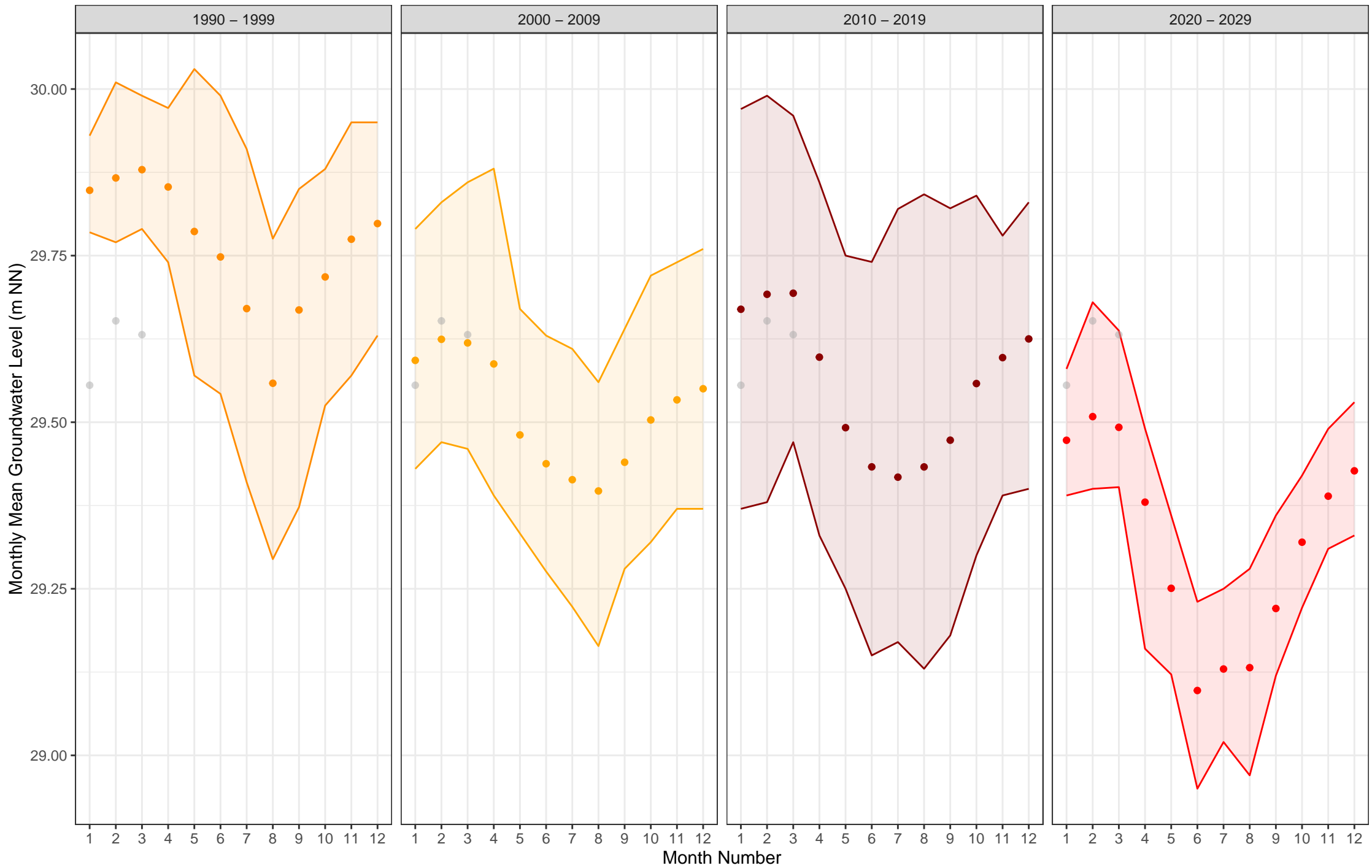
5%/95% Conf.-Interval    1990 – 1999    2000 – 2009    2010 – 2019    2020 – 2029    Month    1990 – 1999    2000 – 2009    2010 – 2019    2020 – 2029

7261 (Steglitz-Zehlendorf, Elsterzeitl. GW-Leiter (GWL 3), gok: 52.2 m, fok-fuk: 148.0-156.0 m)



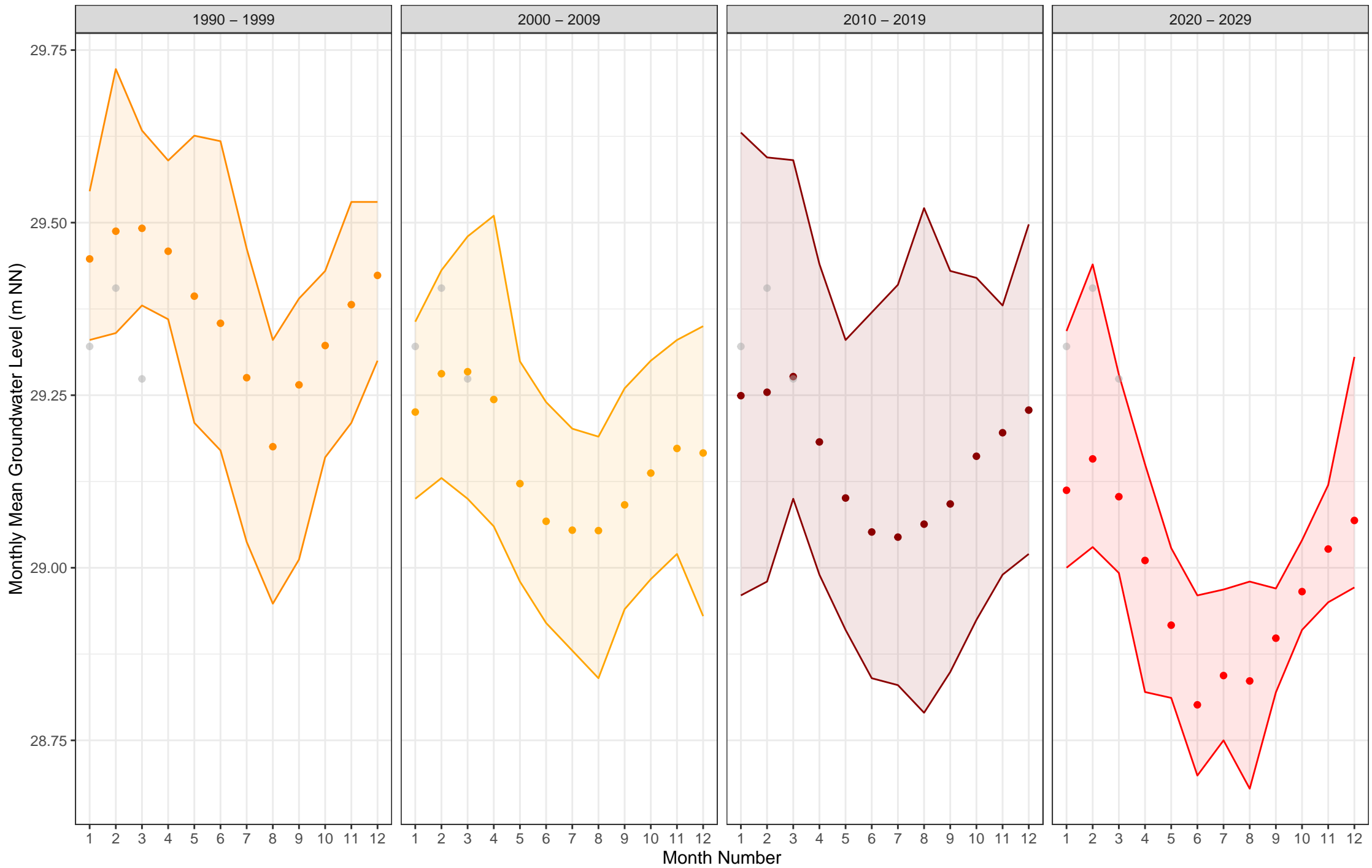
5%/95% Conf.-Interval    1990 - 1999    2000 - 2009    2010 - 2019    2020 - 2029    Month    1990 - 1999    2000 - 2009    2010 - 2019    2020 - 2029

7264 (Steglitz–Zehlendorf, Hauptgrundwasserleiter (GWL 1.3 + 2), gok: 42.2 m, fok–fuk: 43.0–49.0 m)



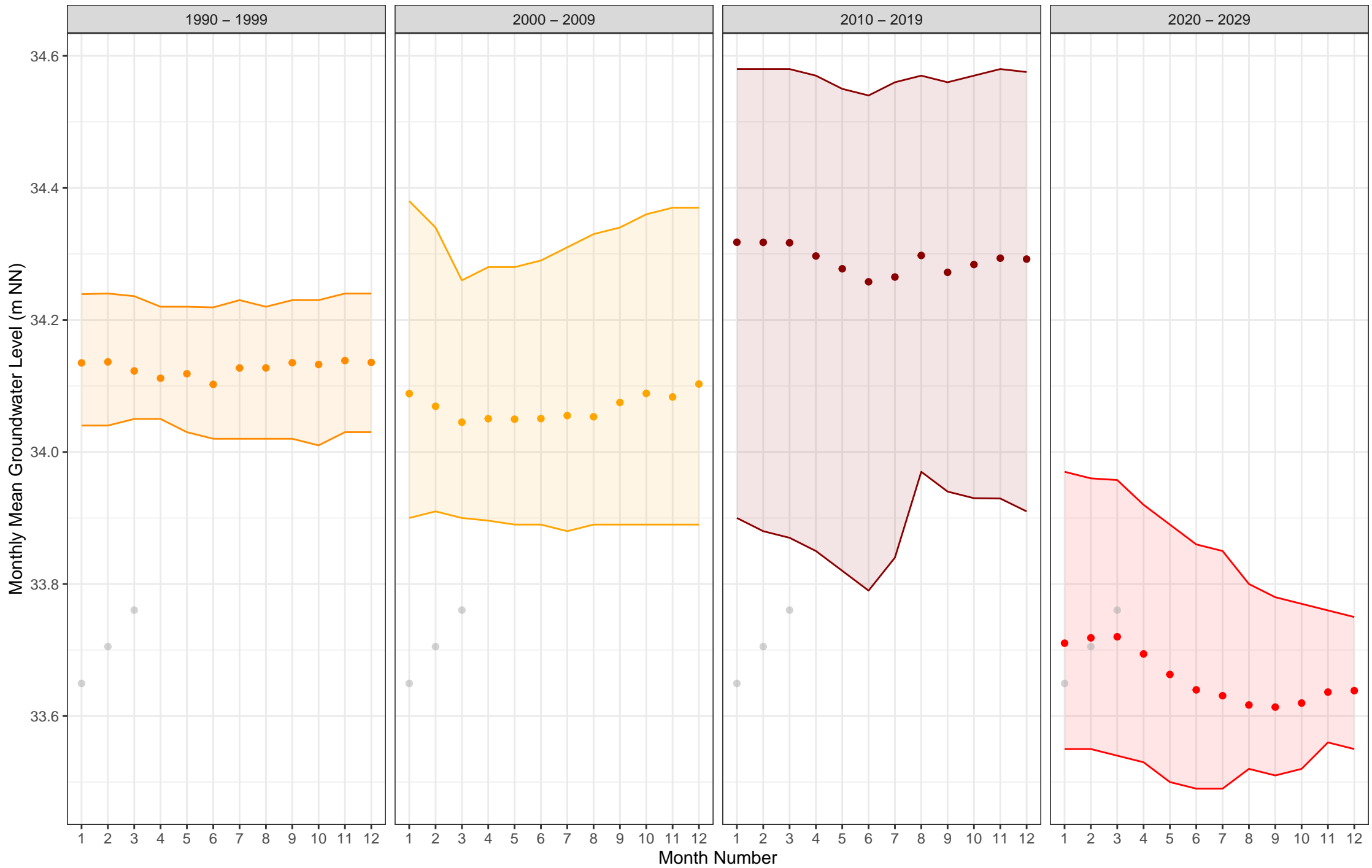
5%/95% Conf.-Interval    1990 - 1999    2000 - 2009    2010 - 2019    2020 - 2029    Month    1990 - 1999    2000 - 2009    2010 - 2019    2020 - 2029

7269 (Steglitz–Zehlendorf, Hauptgrundwasserleiter (GWL 1.3 + 2), gok: 31.5 m, fok–fuk: 21.0–27.0 m)



5%/95% Conf.-Interval    1990 – 1999    2000 – 2009    2010 – 2019    2020 – 2029    Month    1990 – 1999    2000 – 2009    2010 – 2019    2020 – 2029

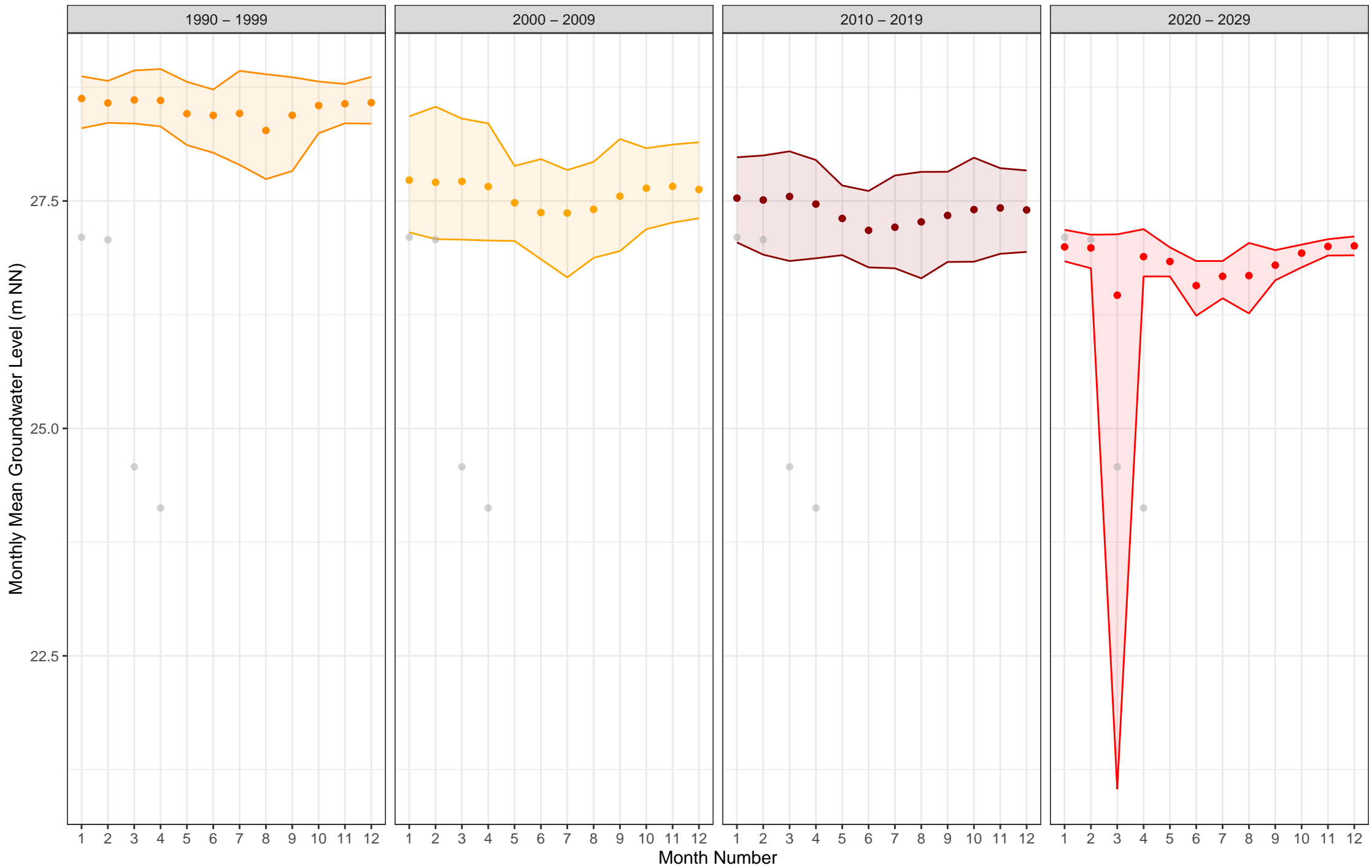
7275 (Steglitz–Zehlendorf, Hauptgrundwasserleiter (GWL 1.3 + 2), gok: 45.5 m, fok–fuk: 39.0–42.0 m)



5%/95% Conf.-Interval 1990 – 1999 2000 – 2009 2010 – 2019 2020 – 2029 Month 1990 – 1999 2000 – 2009 2010 – 2019 2020 – 2029

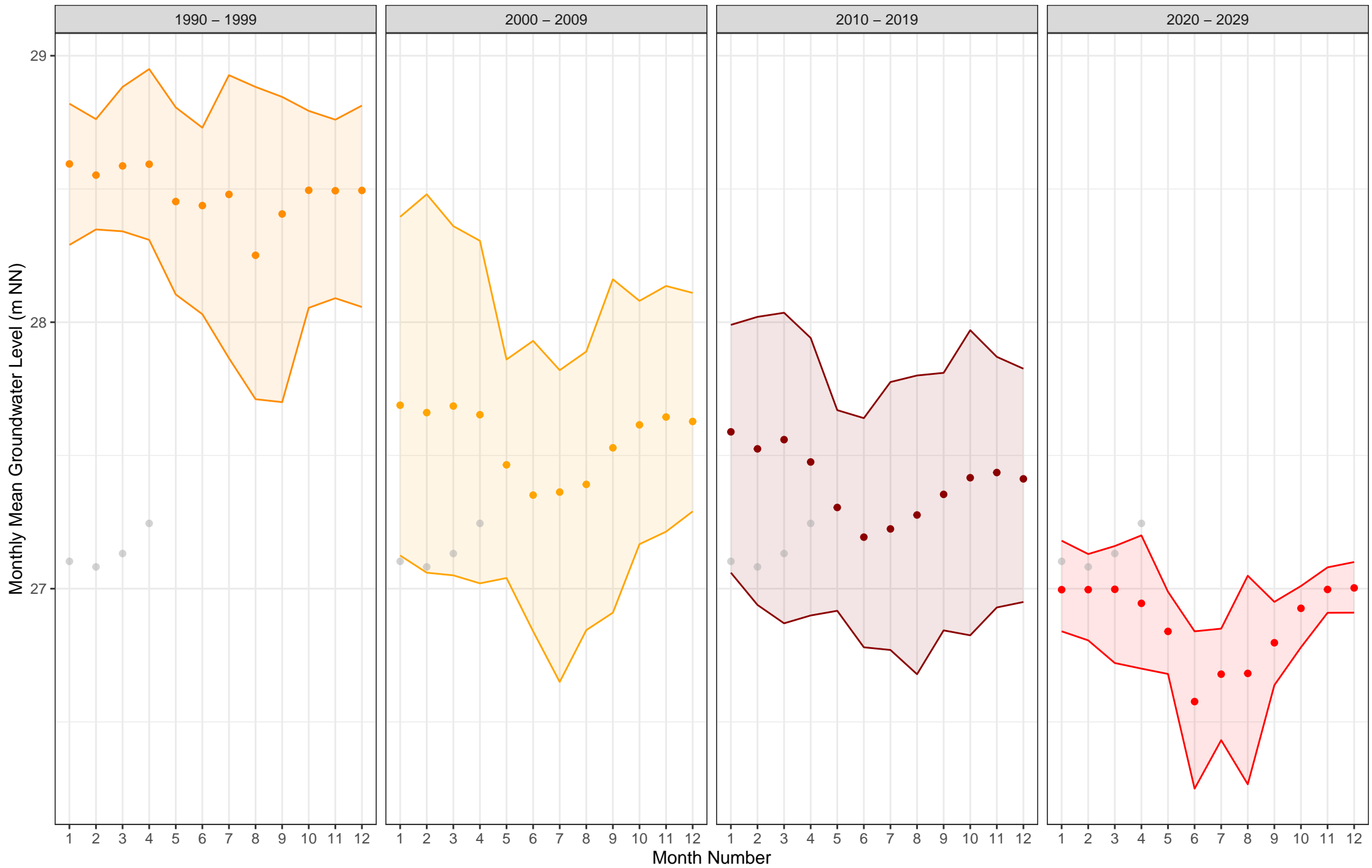


7277 (Steglitz–Zehlendorf, Tertiäre GW–Leiter (GWL 4), gok: 52.5 m, fok–fuk: 127.0–130.0 m)



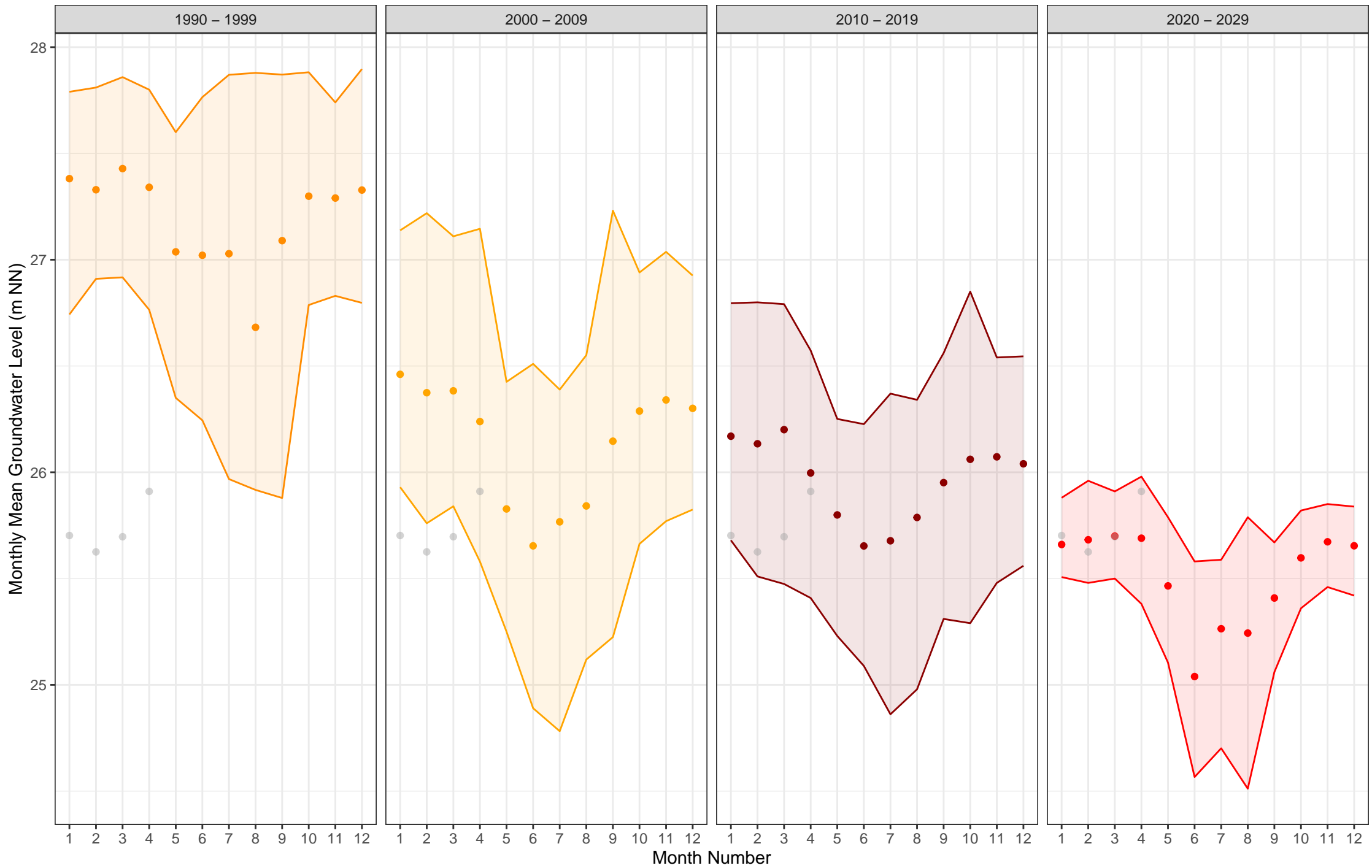
5%/95% Conf.–Interval    1990 – 1999    2000 – 2009    2010 – 2019    2020 – 2029    Month    1990 – 1999    2000 – 2009    2010 – 2019    2020 – 2029

7278 (Steglitz–Zehlendorf, Elsterzeitl. GW–Leiter (GWL 3), gok: 52.6 m, fok–fuk: 71.0–77.0 m)



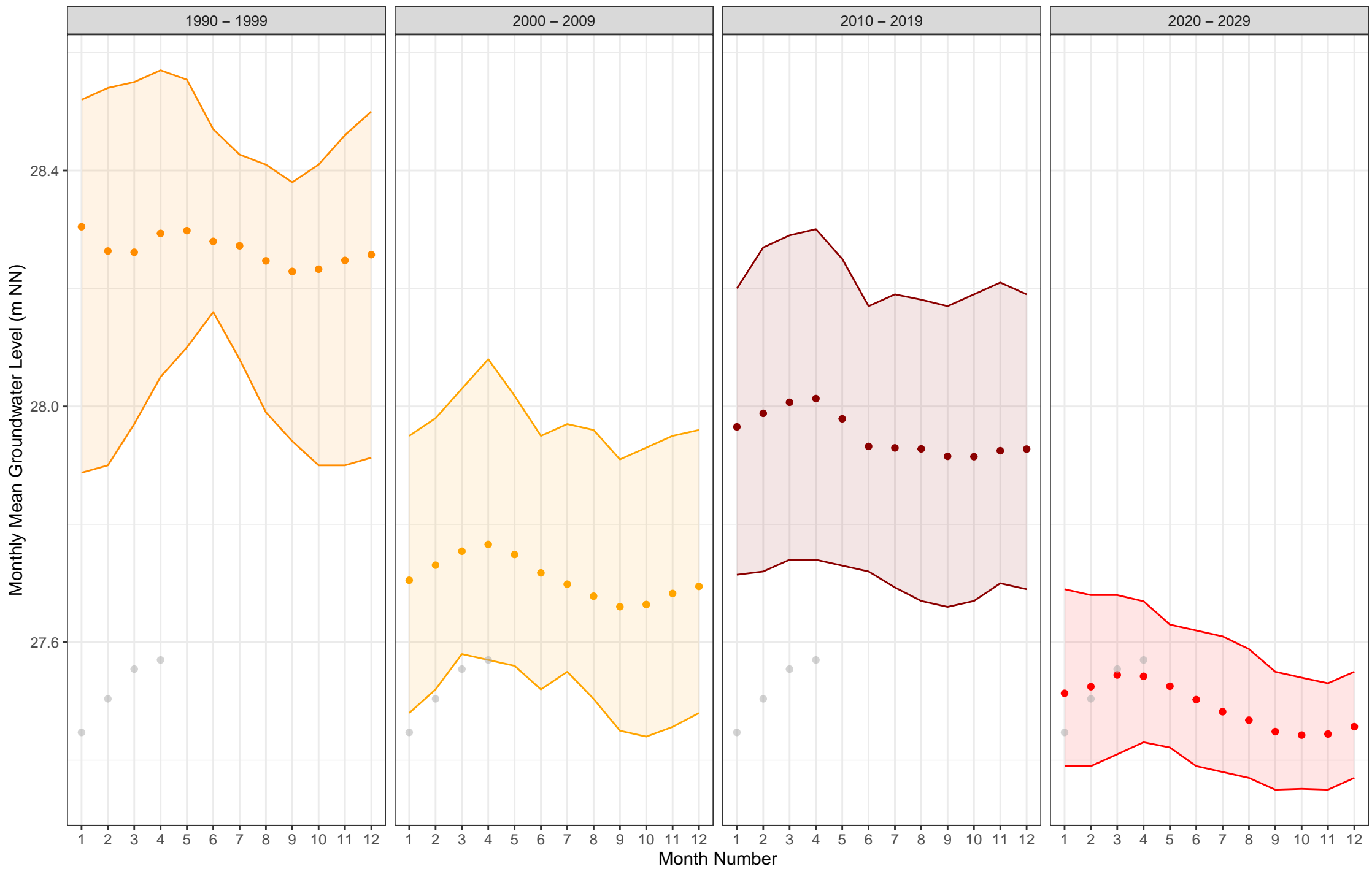
5%/95% Conf.-Interval    1990 – 1999    2000 – 2009    2010 – 2019    2020 – 2029    Month    1990 – 1999    2000 – 2009    2010 – 2019    2020 – 2029

7281 (Steglitz–Zehlendorf, Elsterzeitl. GW–Leiter (GWL 3), gok: 53.3 m, fok–fuk: 189.5–195.0 m)



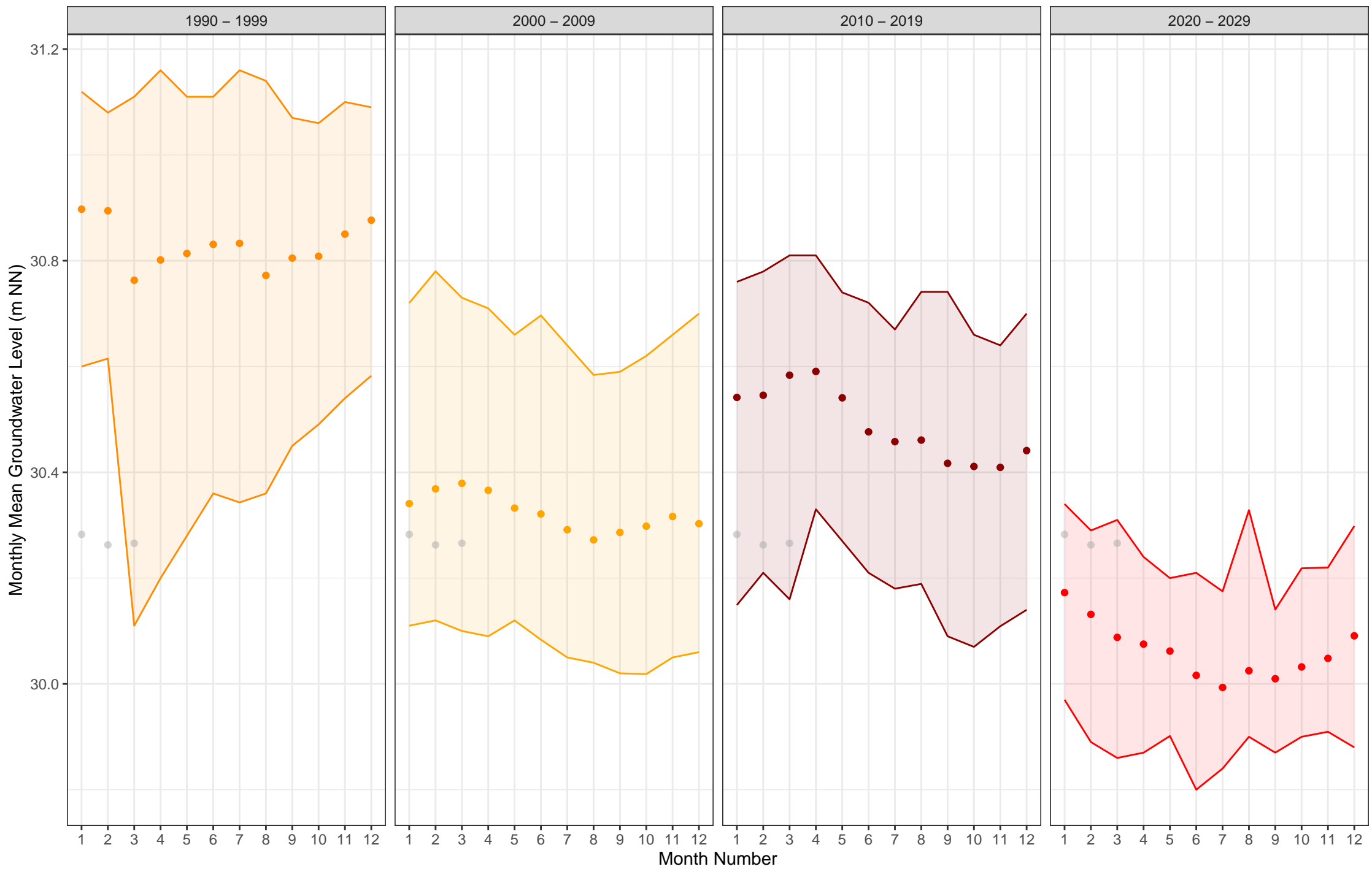
5%/95% Conf.-Interval    1990 – 1999    2000 – 2009    2010 – 2019    2020 – 2029    Month    1990 – 1999    2000 – 2009    2010 – 2019    2020 – 2029

7286 (Steglitz–Zehlendorf, Hauptgrundwasserleiter (GWL 1.3 + 2), gok: 53.4 m, fok–fuk: 28.0–32.0 m)



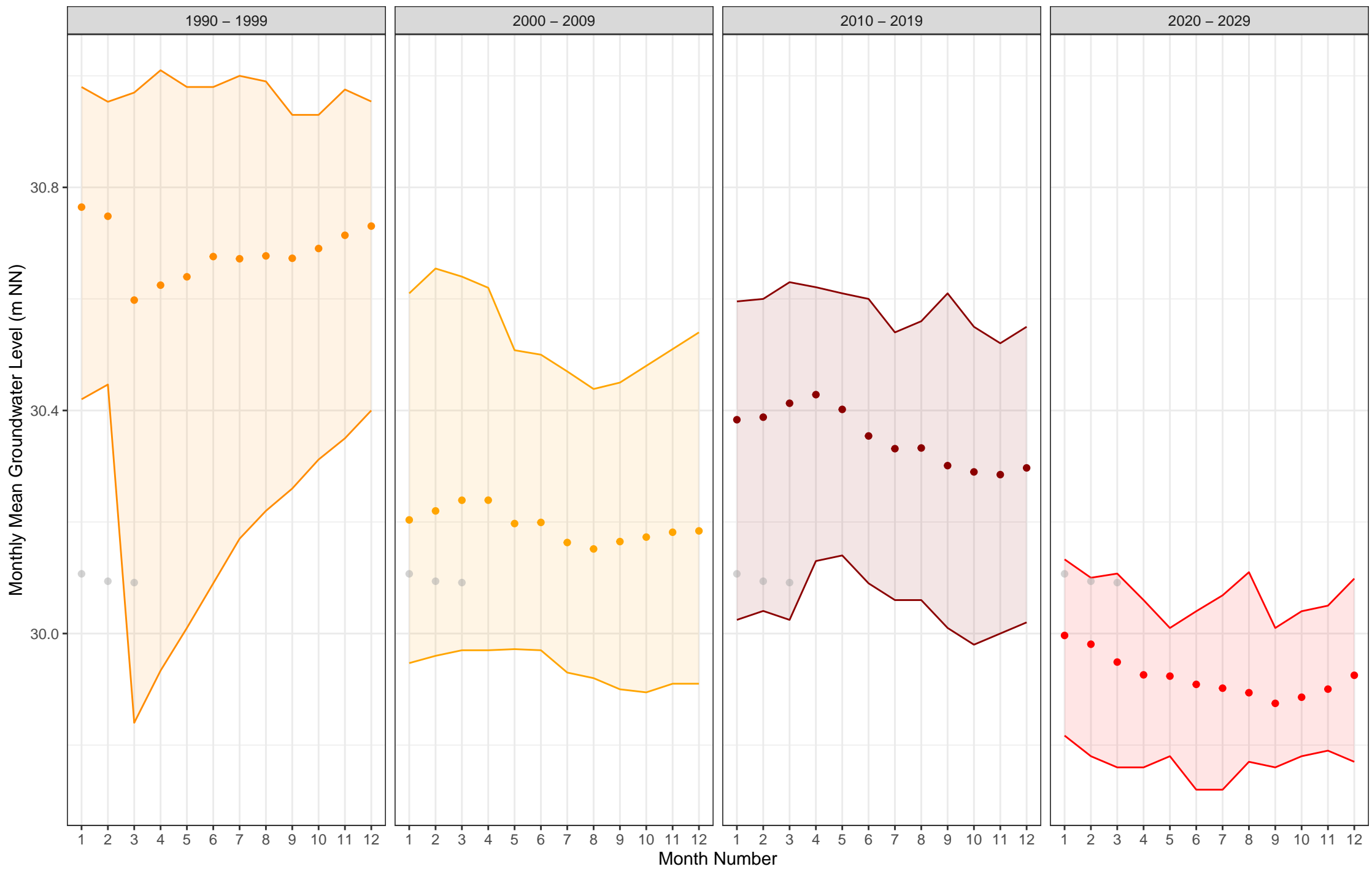
5%/95% Conf.-Interval    1990 - 1999    2000 - 2009    2010 - 2019    2020 - 2029    Month    1990 - 1999    2000 - 2009    2010 - 2019    2020 - 2029

7290 (Steglitz–Zehlendorf, Hauptgrundwasserleiter (GWL 1.3 + 2), gok: 49.4 m, fok–fuk: 33.3–42.7 m)



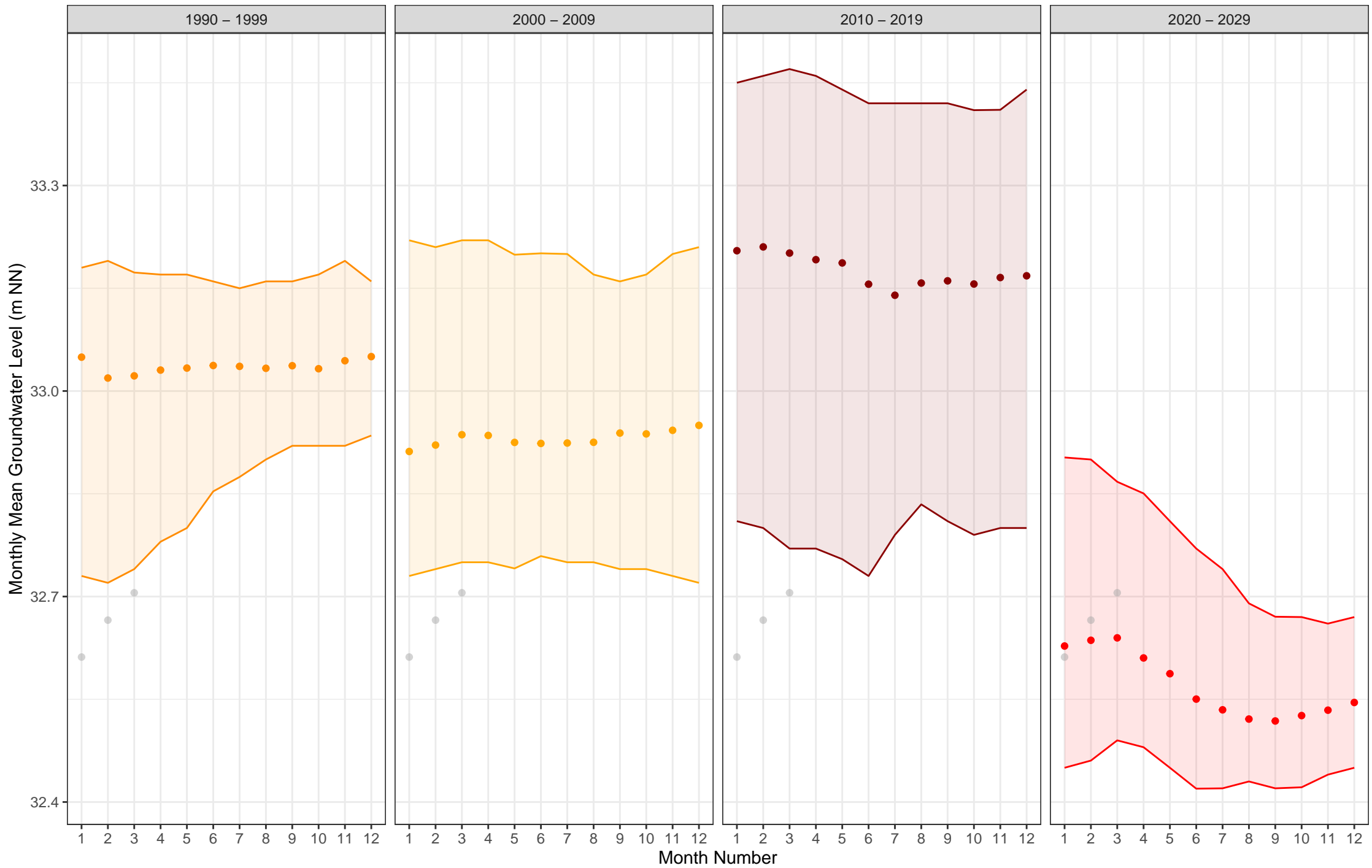
5%/95% Conf.-Interval    1990 – 1999    2000 – 2009    2010 – 2019    2020 – 2029    Month    1990 – 1999    2000 – 2009    2010 – 2019    2020 – 2029

7291 (Steglitz–Zehlendorf, Hauptgrundwasserleiter (GWL 1.3 + 2), gok: 49.5 m, fok–fuk: 21.0–24.5 m)



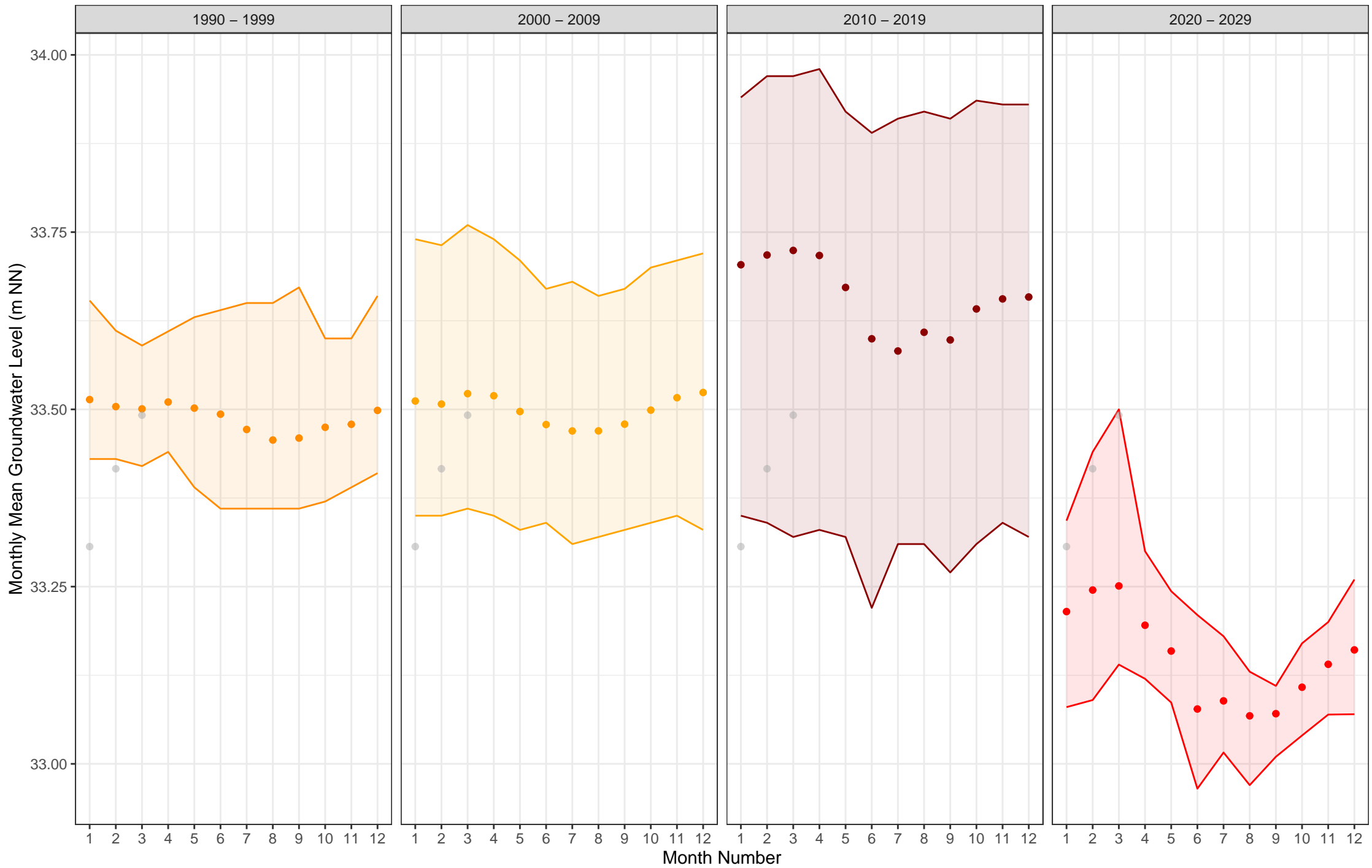
5%/95% Conf.-Interval    1990 – 1999    2000 – 2009    2010 – 2019    2020 – 2029    Month    1990 – 1999    2000 – 2009    2010 – 2019    2020 – 2029

7292 (Steglitz–Zehlendorf, Hauptgrundwasserleiter (GWL 1.3 + 2), gok: 50.0 m, fok–fuk: 21.1–26.7 m)



5%/95% Conf.-Interval    1990 – 1999    2000 – 2009    2010 – 2019    2020 – 2029    Month    1990 – 1999    2000 – 2009    2010 – 2019    2020 – 2029

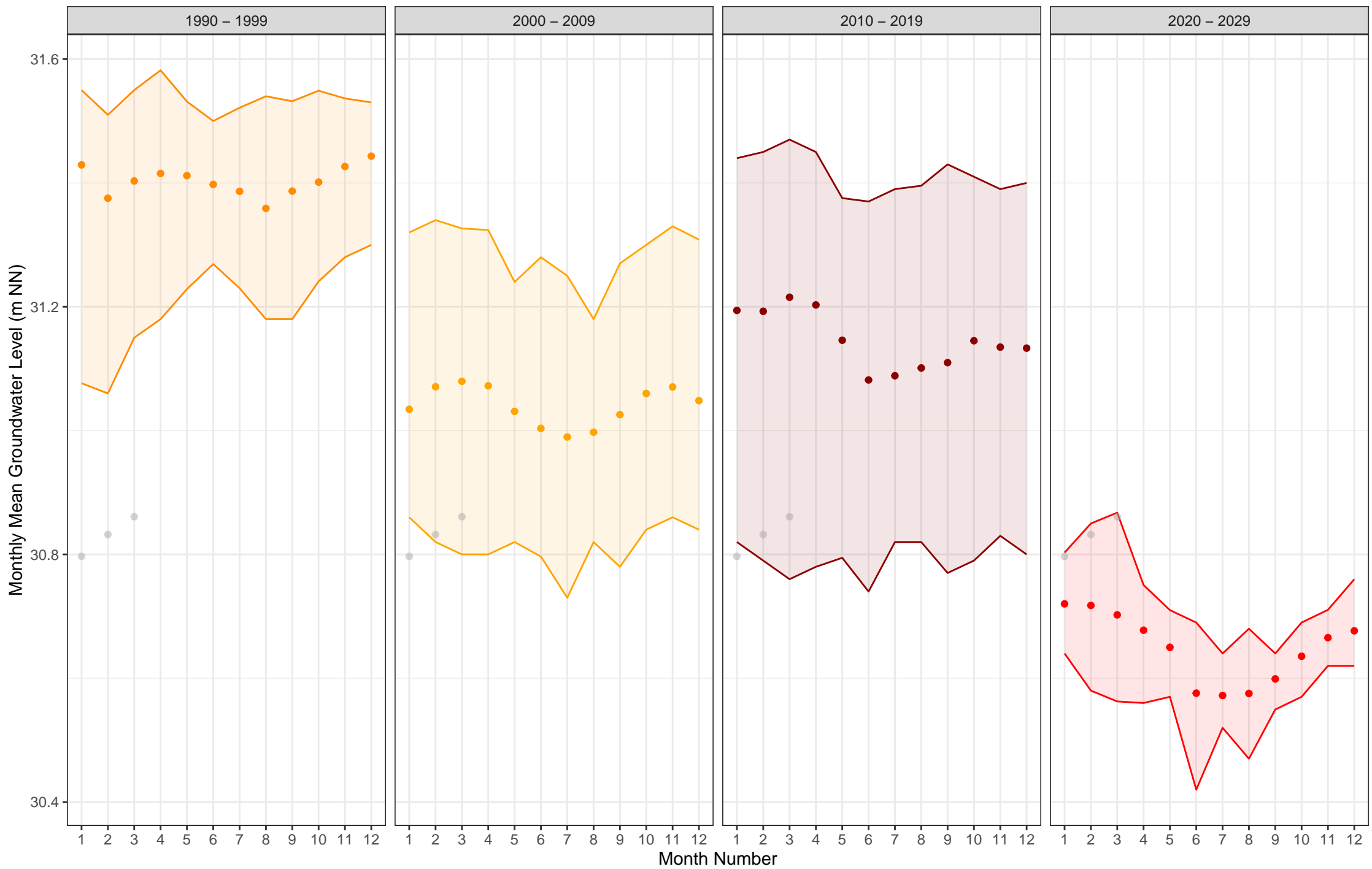
7293 (Steglitz–Zehlendorf, Elsterzeitl. GW–Leiter (GWL 3), gok: 50.1 m, fok–fuk: 194.0–200.0 m)



5%/95% Conf.-Interval    1990 – 1999    2000 – 2009    2010 – 2019    2020 – 2029    Month    1990 – 1999    2000 – 2009    2010 – 2019    2020 – 2029

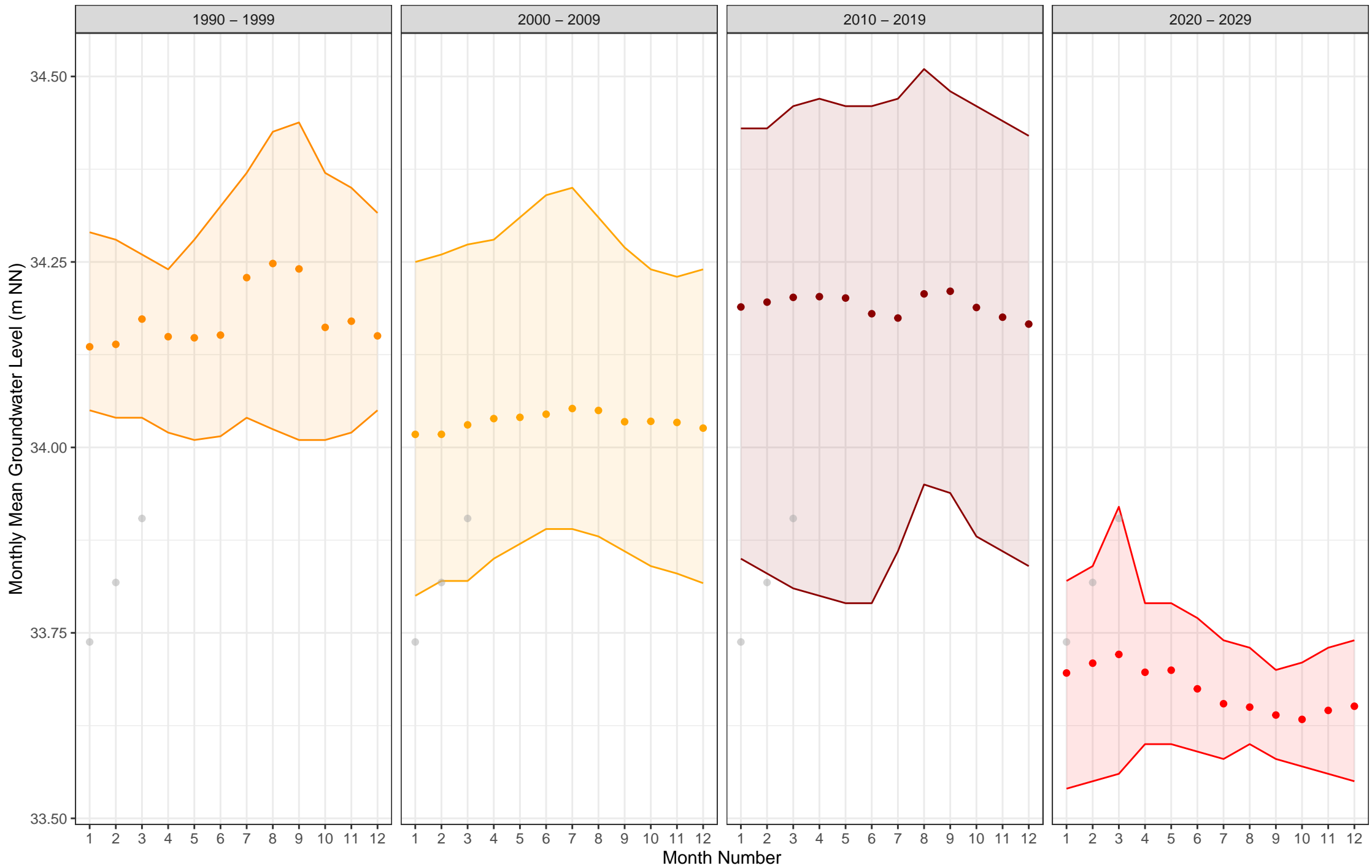


7295 (Steglitz–Zehlendorf, Elsterzeitl. GW–Leiter (GWL 3), gok: 50.1 m, fok–fuk: 85.0–90.0 m)



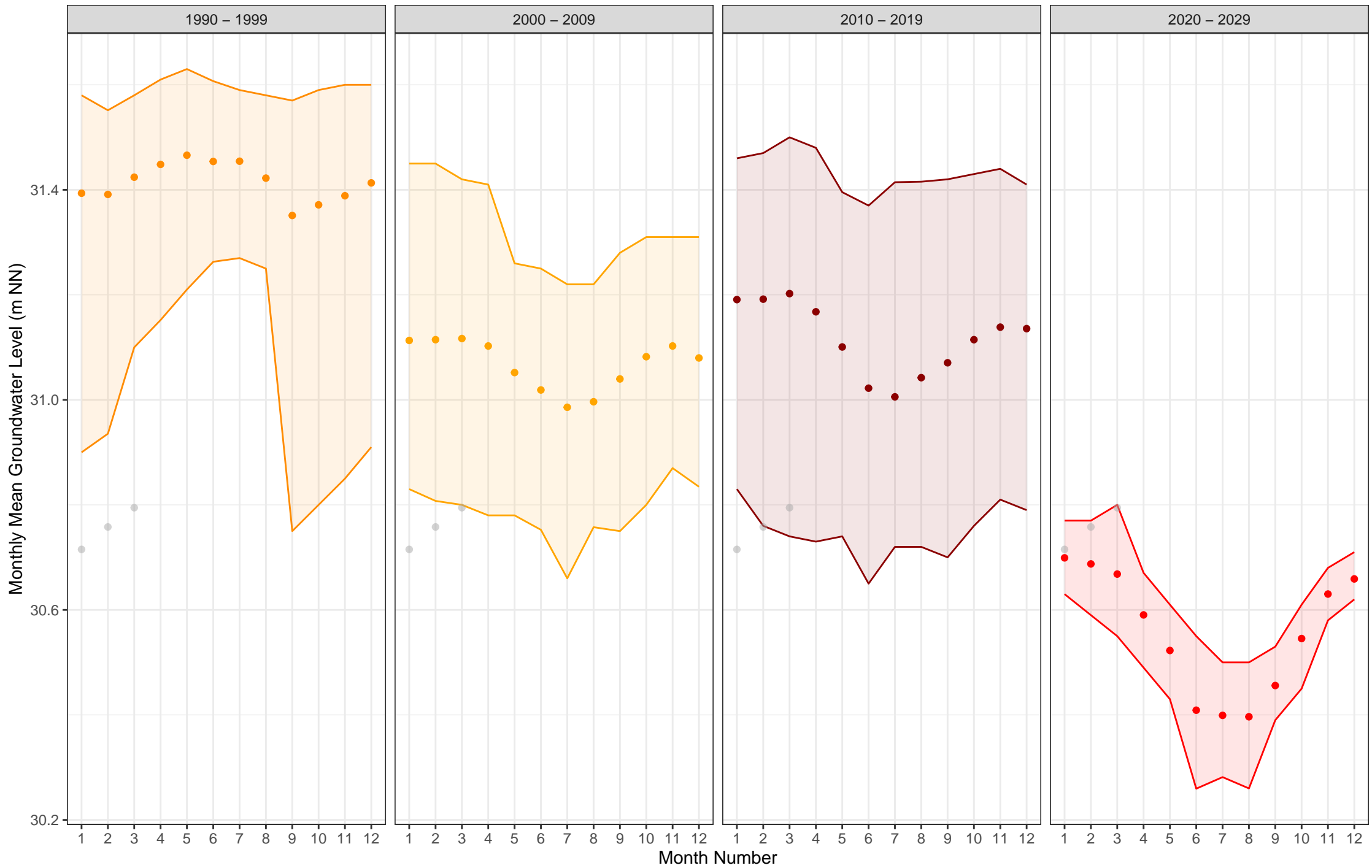
5%/95% Conf.-Interval    1990 – 1999    2000 – 2009    2010 – 2019    2020 – 2029    Month    1990 – 1999    2000 – 2009    2010 – 2019    2020 – 2029

7299 (Steglitz–Zehlendorf, Hauptgrundwasserleiter (GWL 1.3 + 2), gok: 44.7 m, fok–fuk: 12.5–15.0 m)



5%/95% Conf.-Interval    1990 – 1999    2000 – 2009    2010 – 2019    2020 – 2029    Month    1990 – 1999    2000 – 2009    2010 – 2019    2020 – 2029

7301 (Steglitz–Zehlendorf, Hauptgrundwasserleiter (GWL 1.3 + 2), gok: 43.0 m, fok–fuk: 38.0–43.0 m)



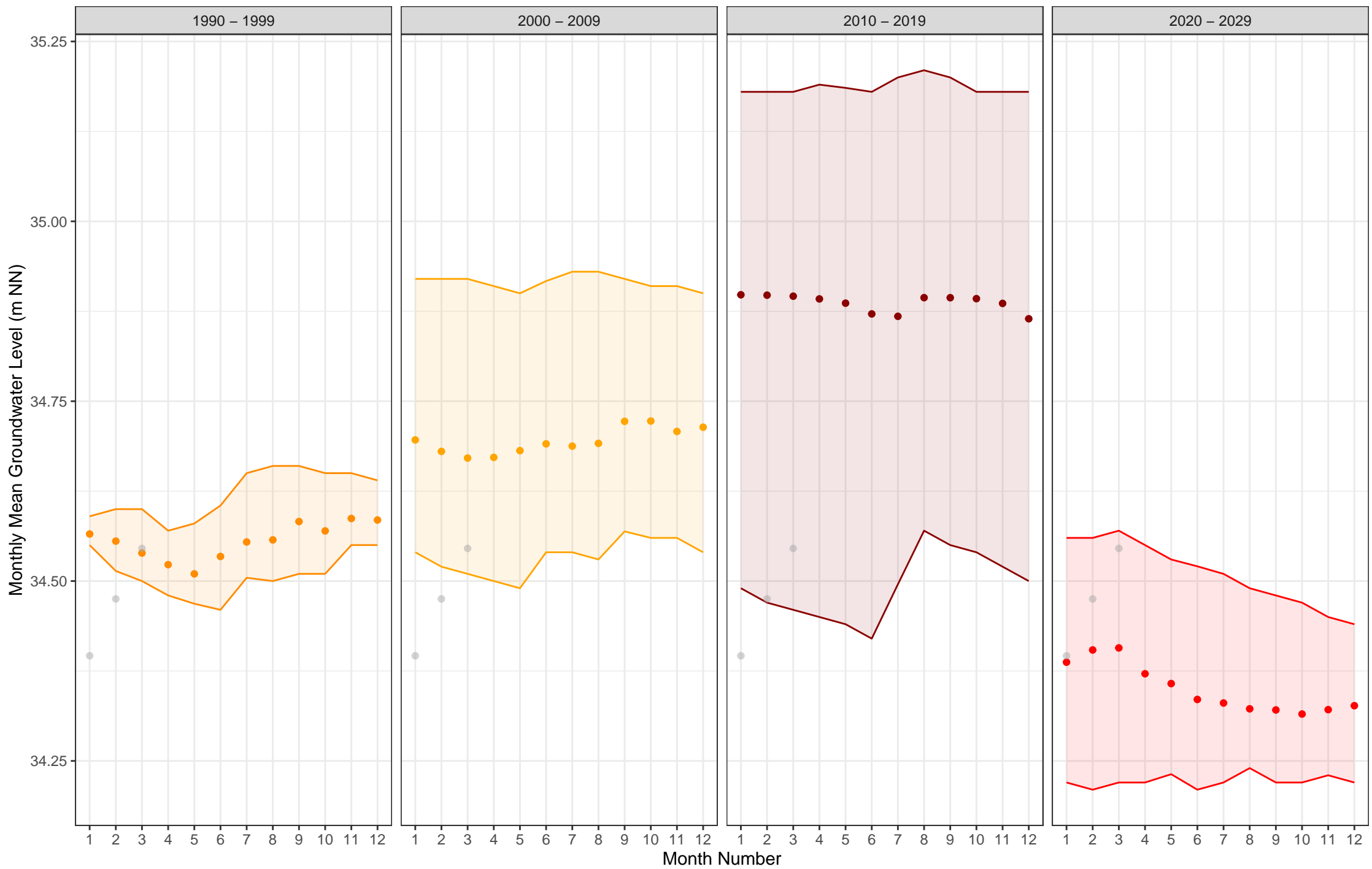
5%/95% Conf.-Interval    1990 - 1999    2000 - 2009    2010 - 2019    2020 - 2029    Month    1990 - 1999    2000 - 2009    2010 - 2019    2020 - 2029

7323 (Steglitz–Zehlendorf, Tertiäre GW–Leiter (GWL 4), gok: 44.1 m, fok–fuk: 152.0–158.0 m)



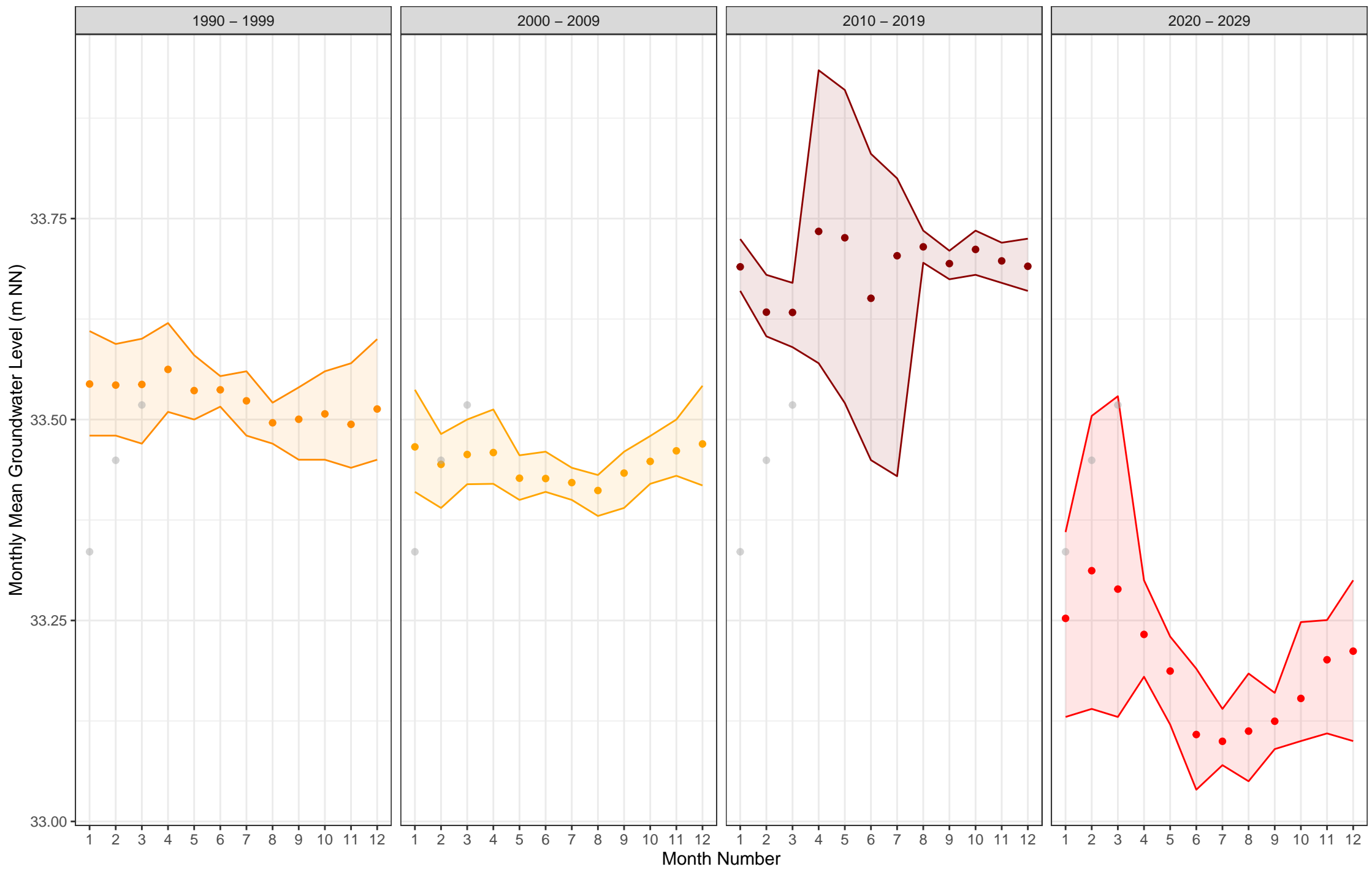
5%/95% Conf.-Interval    1990 – 1999    2000 – 2009    2010 – 2019    2020 – 2029    Month    1990 – 1999    2000 – 2009    2010 – 2019    2020 – 2029

7324 (Steglitz–Zehlendorf, Hauptgrundwasserleiter (GWL 1.3 + 2), gok: 44.2 m, fok–fuk: 15.8–19.8 m)



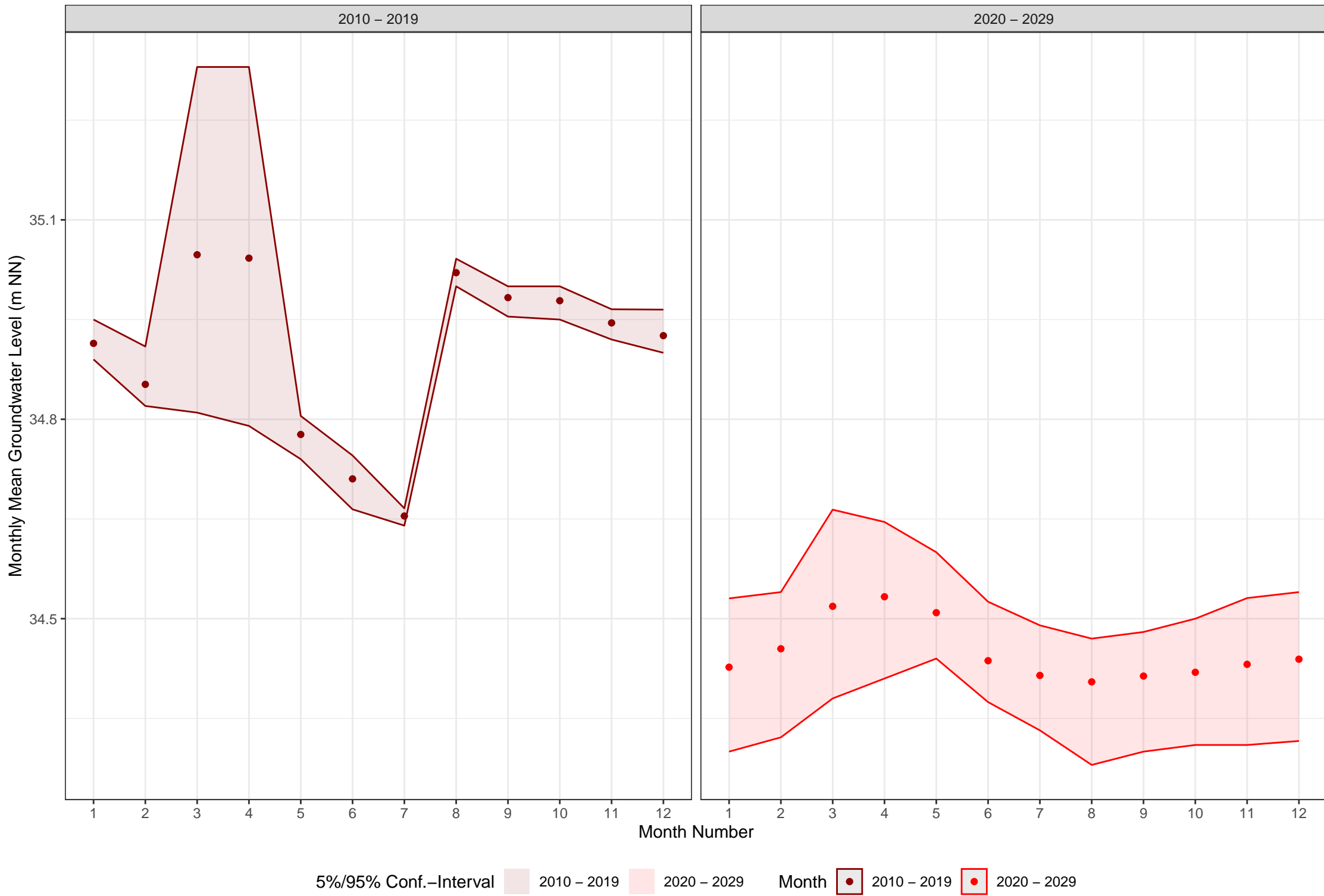
5%/95% Conf.-Interval    1990 – 1999    2000 – 2009    2010 – 2019    2020 – 2029    Month    1990 – 1999    2000 – 2009    2010 – 2019    2020 – 2029

7340 (Steglitz–Zehlendorf, Elsterzeitl. GW–Leiter (GWL 3), gok: 55.5 m, fok–fuk: 202.0–208.0 m)



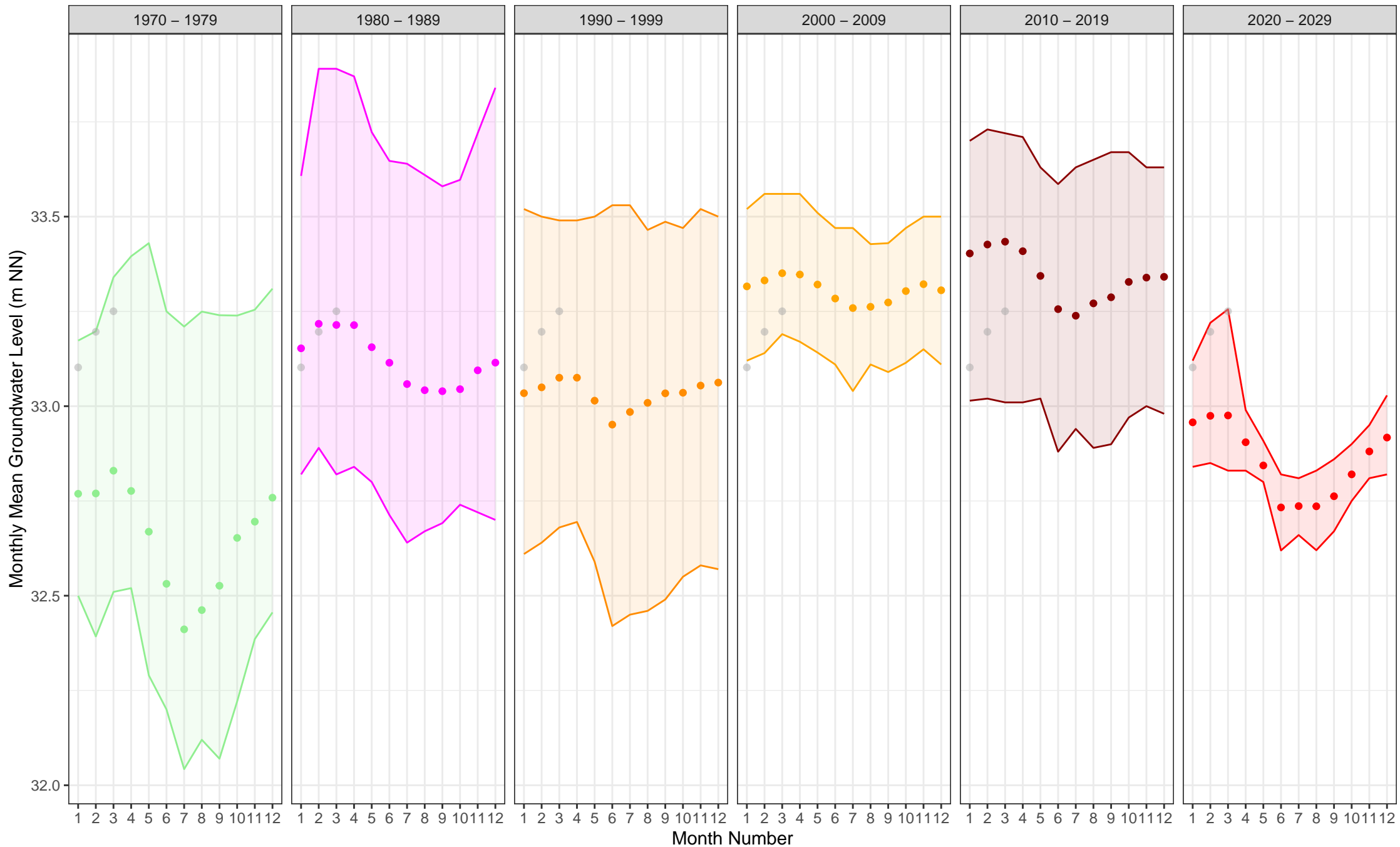
5%/95% Conf.-Interval 1990 – 1999 2000 – 2009 2010 – 2019 2020 – 2029 Month 1990 – 1999 2000 – 2009 2010 – 2019 2020 – 2029

7347 (Steglitz–Zehlendorf, Tertiäre GW–Leiter (GWL 4), gok: 44.7 m, fok–fuk: 188.0–193.0 m)

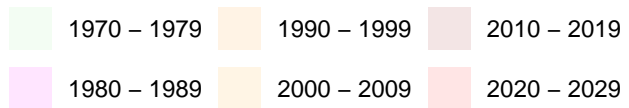


5%/95% Conf.-Interval 2010 - 2019 2020 - 2029 Month 2010 - 2019 2020 - 2029

7502 (Steglitz–Zehlendorf, Elsterzeitl. GW–Leiter (GWL 3), gok: 40.2 m, fok–fuk: 140.0–142.0 m)



5%/95% Conf.-Interval

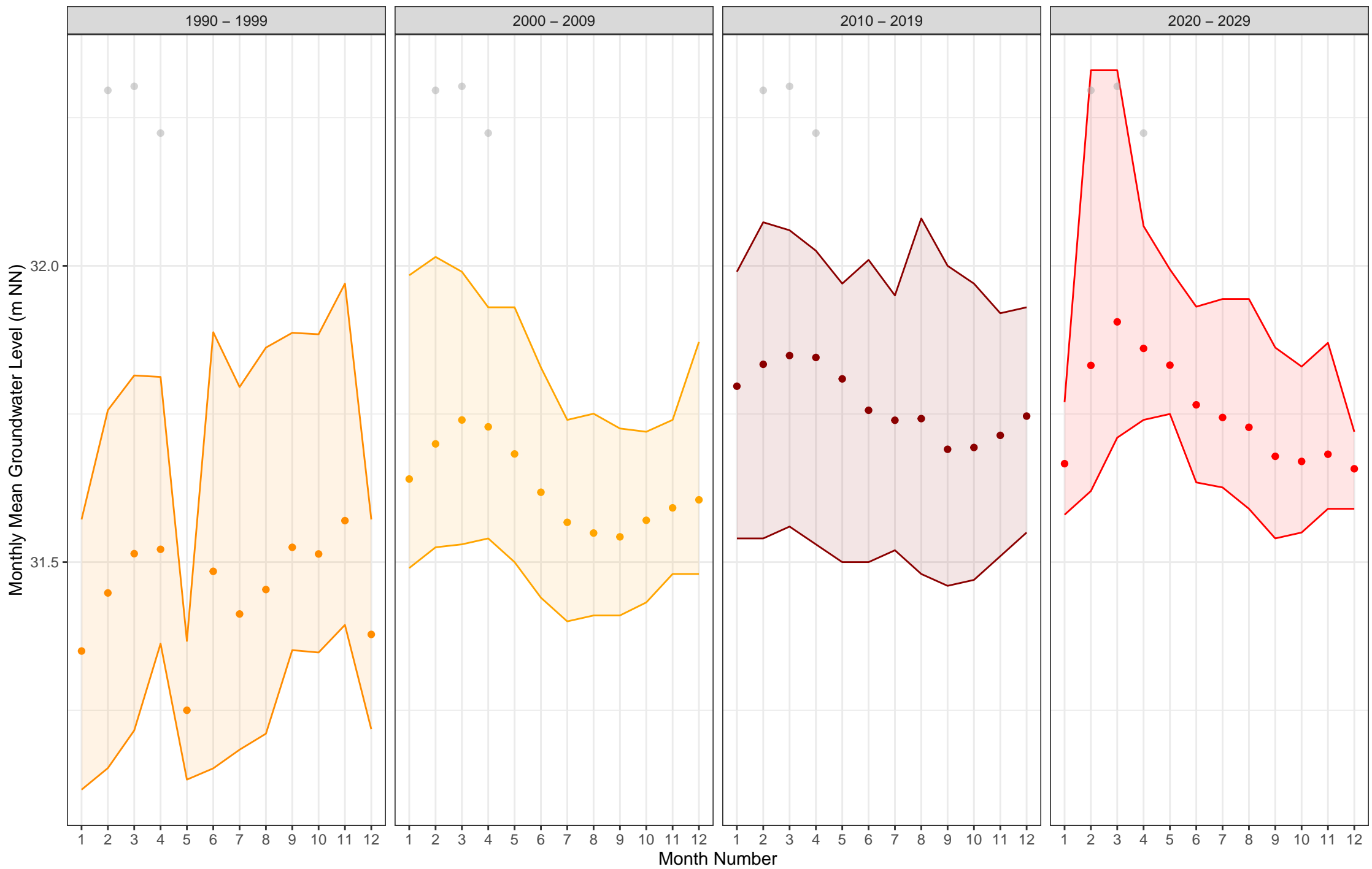


Month



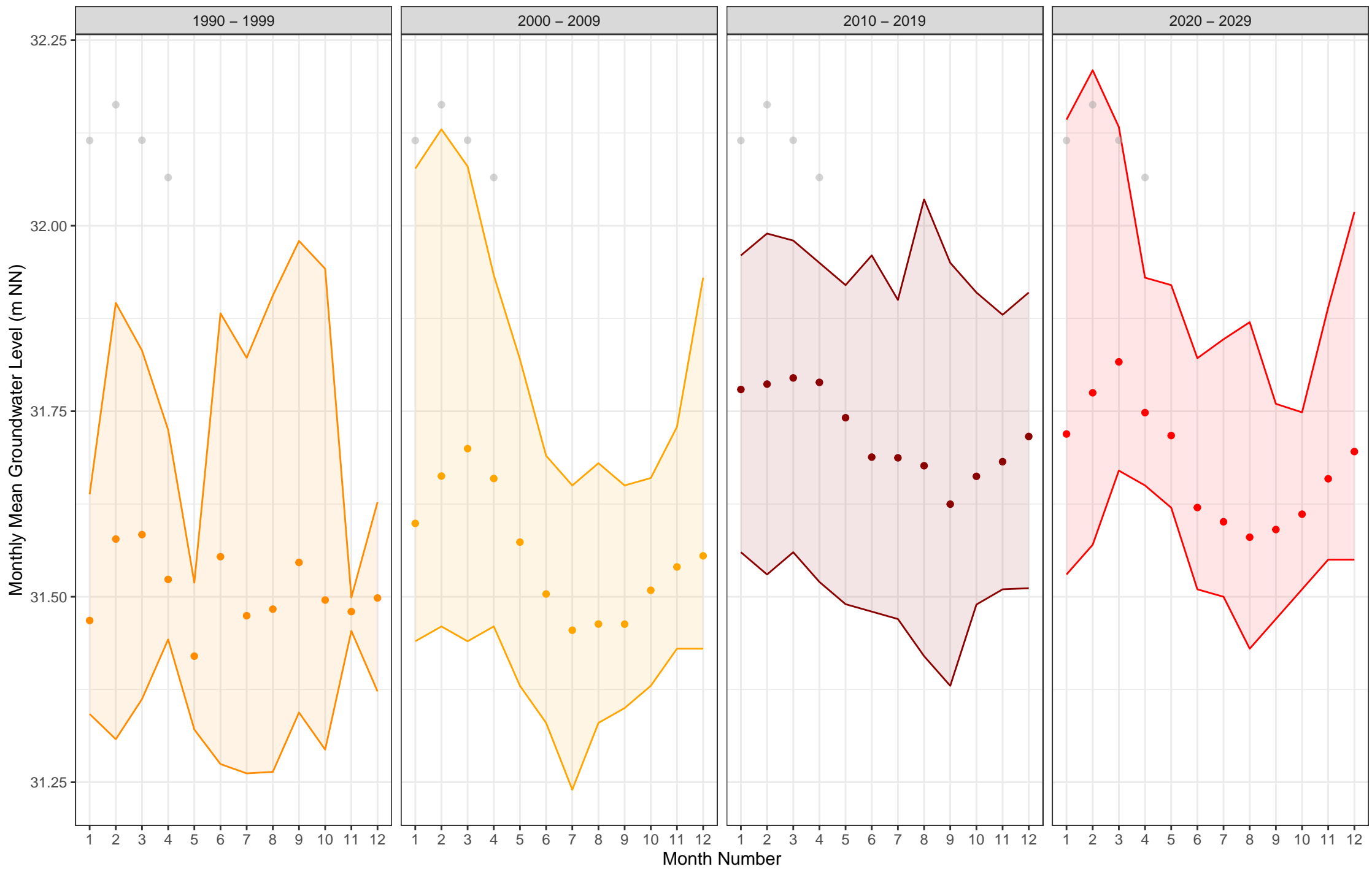


7518 (Lichtenberg, Tertiäre GW-Leiter (GWL 4), gok: 35.2 m, fok-fuk: 130.0–134.0 m)



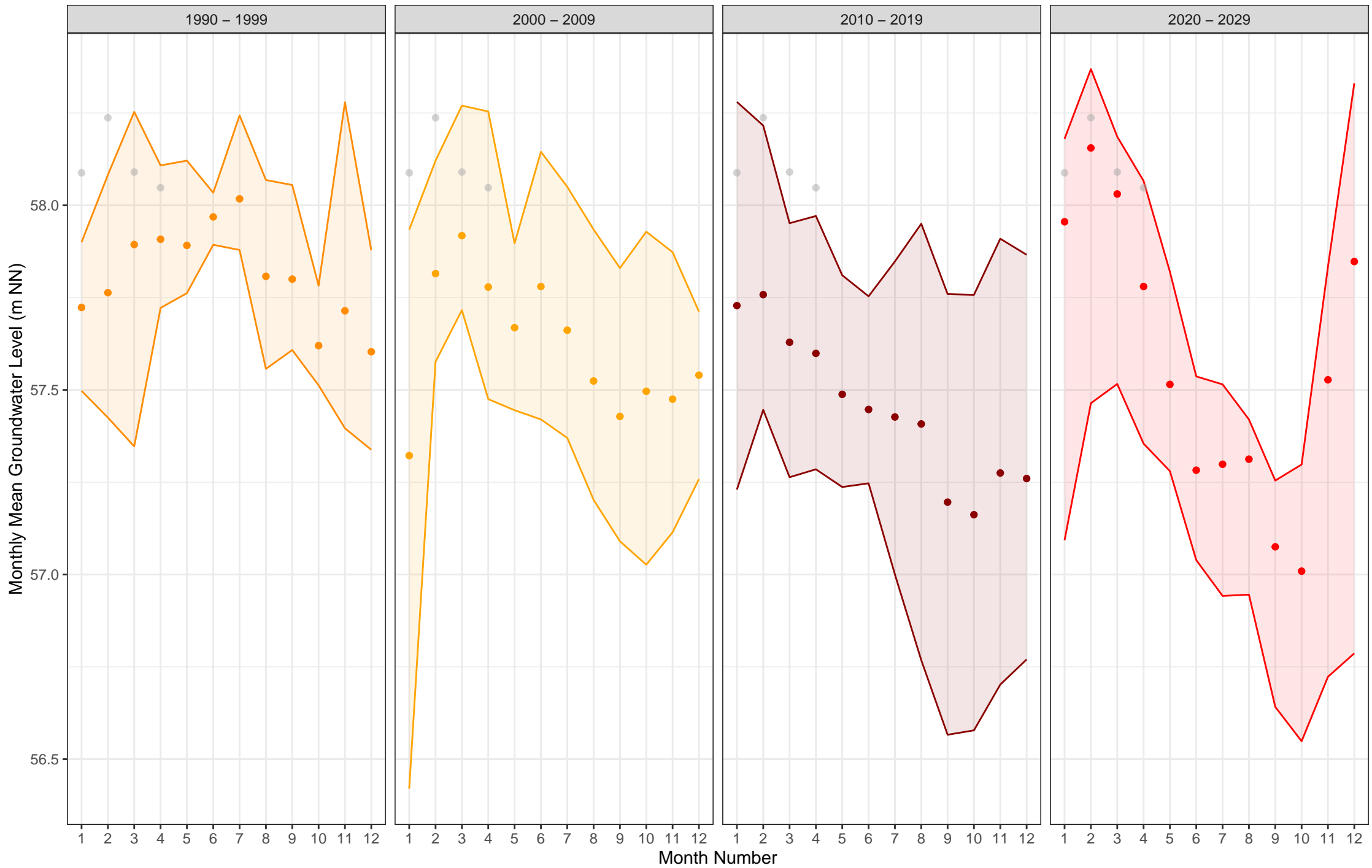
5%/95% Conf.-Interval    1990 – 1999    2000 – 2009    2010 – 2019    2020 – 2029    Month    1990 – 1999    2000 – 2009    2010 – 2019    2020 – 2029

7578 (Treptow-Köpenick, Hauptgrundwasserleiter (GWL 1.3 + 2), gok: 34.4 m, fok-fuk: 4.0-6.0 m)



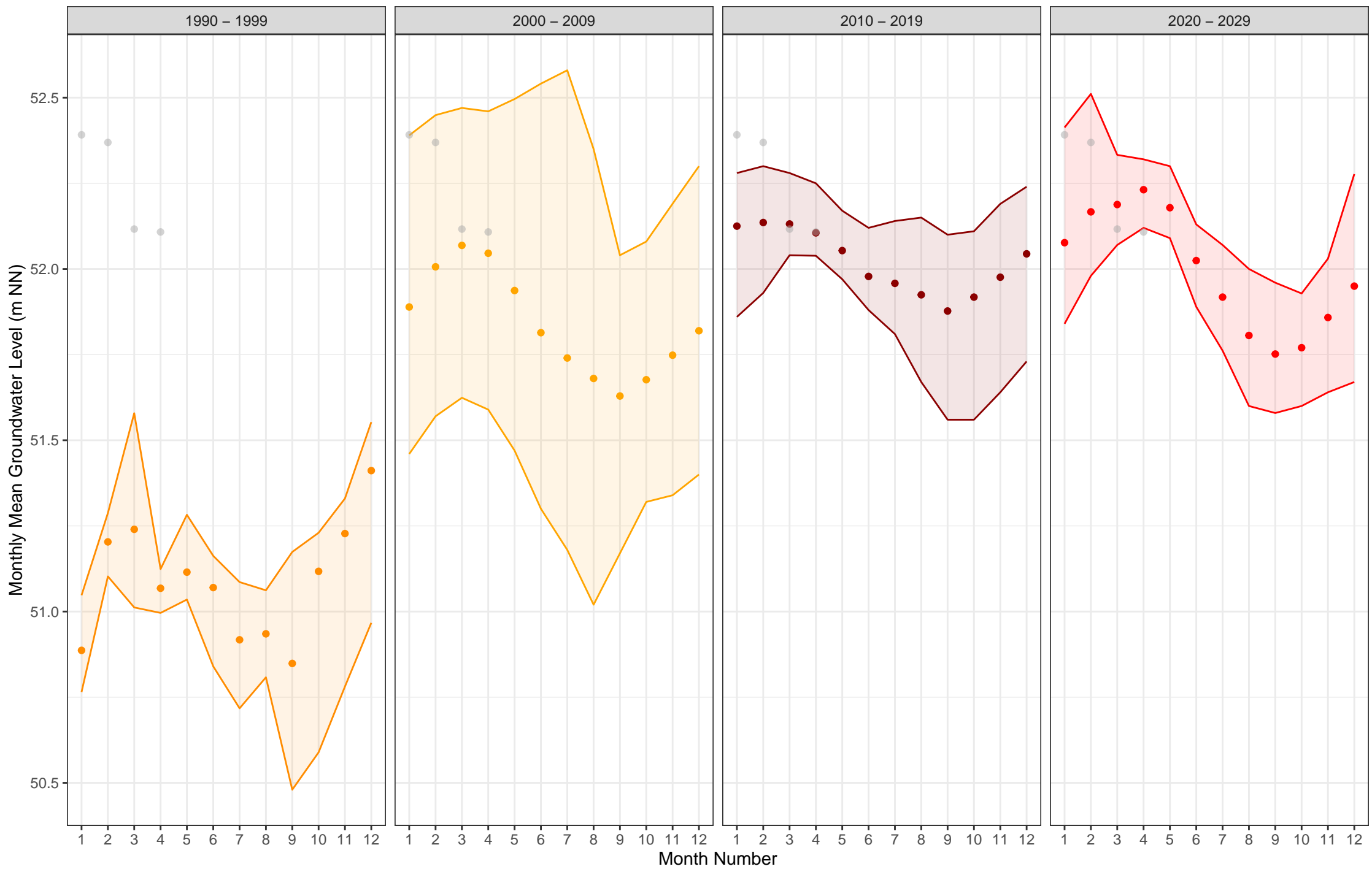
5%/95% Conf.-Interval    1990 - 1999    2000 - 2009    2010 - 2019    2020 - 2029    Month    1990 - 1999    2000 - 2009    2010 - 2019    2020 - 2029

7678 (Marzahn–Hellersdorf, lokal ausgebildeter Grundwasserkörper, gok: 61.0 m, fok–fuk: 3.9–4.9 m)



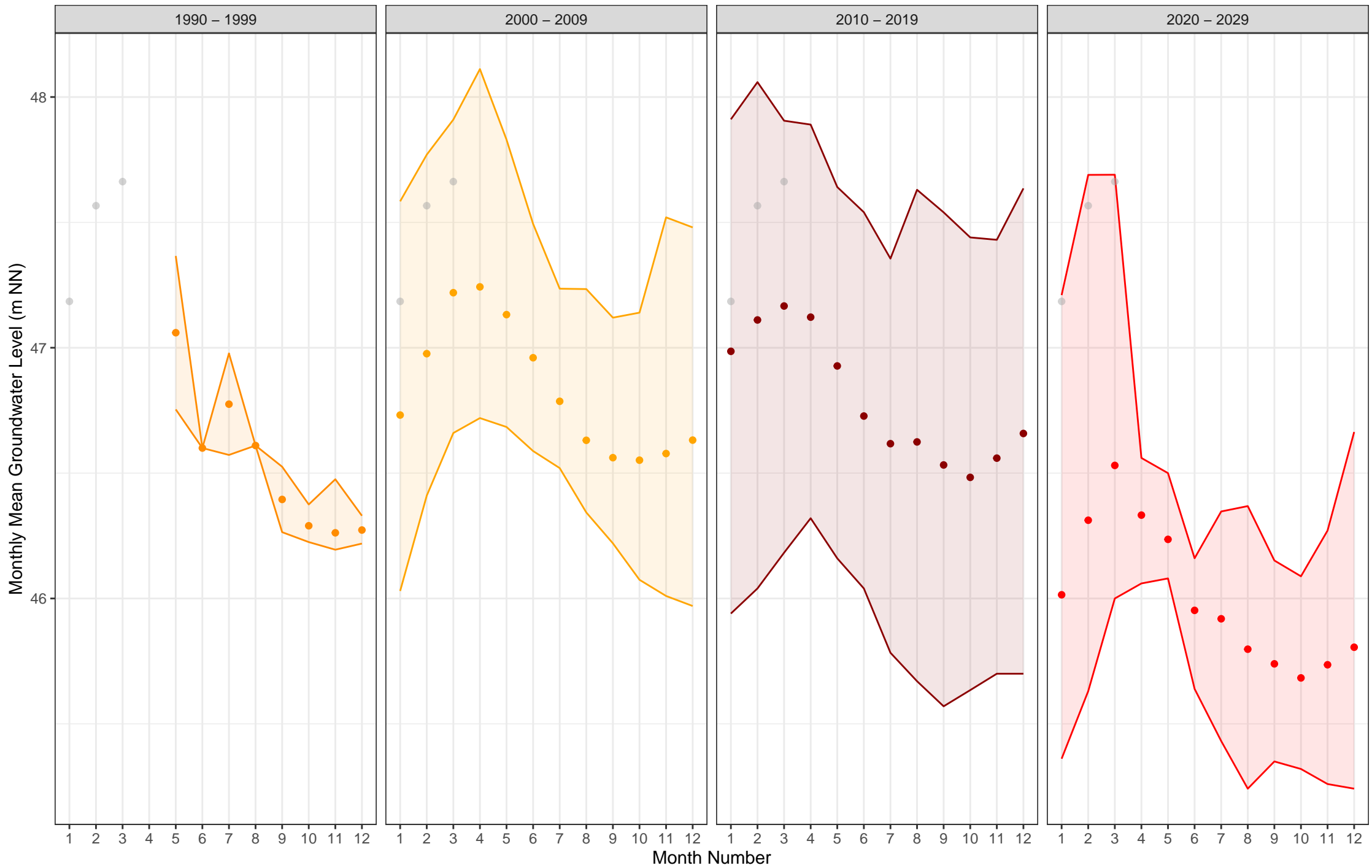
5%/95% Conf.-Interval 1990 – 1999 2000 – 2009 2010 – 2019 2020 – 2029 Month 1990 – 1999 2000 – 2009 2010 – 2019 2020 – 2029

7706 (Pankow, Panketalgrundwasserleiter (GWL 1.2), gok: 52.0 m, fok-fuk: 2.5-4.5 m)



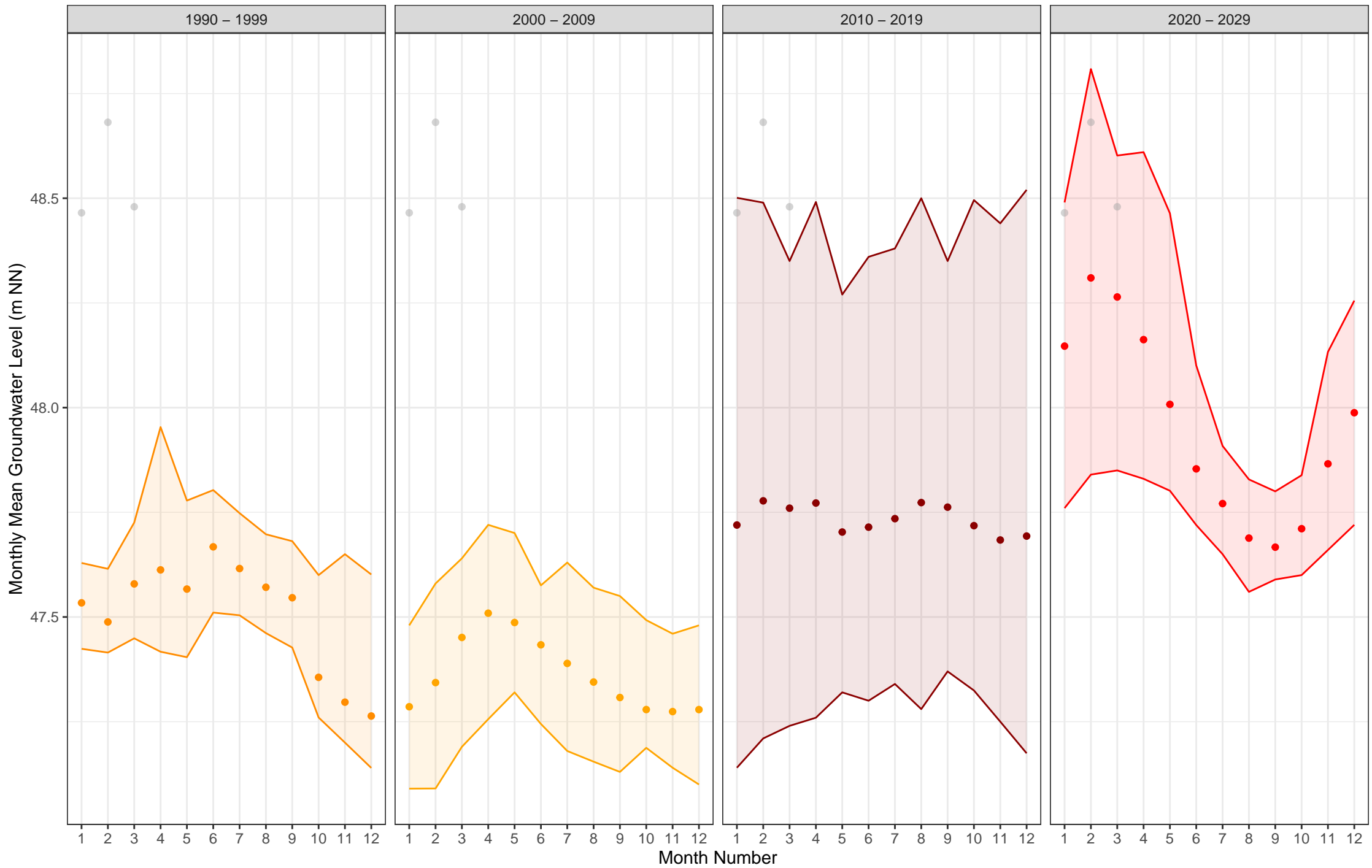
5%/95% Conf.-Interval    1990 - 1999    2000 - 2009    2010 - 2019    2020 - 2029    Month    1990 - 1999    2000 - 2009    2010 - 2019    2020 - 2029

7713 (Pankow, Hauptgrundwasserleiter (GWL 1.3 + 2), gok: 53.7 m, fok-fuk: 17.0–19.0 m)



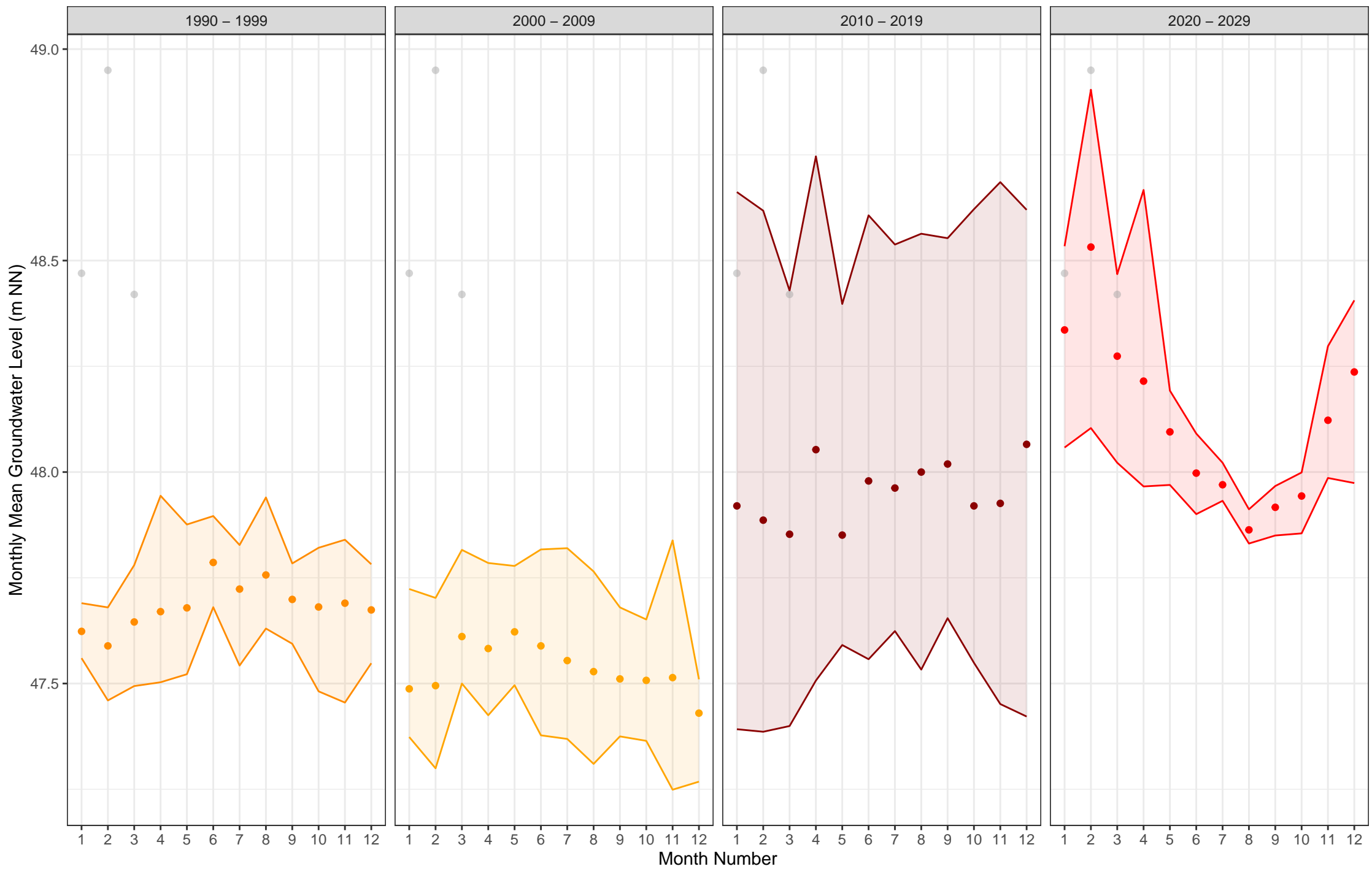
5%/95% Conf.-Interval    1990 – 1999    2000 – 2009    2010 – 2019    2020 – 2029    Month    1990 – 1999    2000 – 2009    2010 – 2019    2020 – 2029

7722 (Pankow, Panketalgrundwasserleiter (GWL 1.2), gok: 50.5 m, fok-fuk: 4.5-5.5 m)



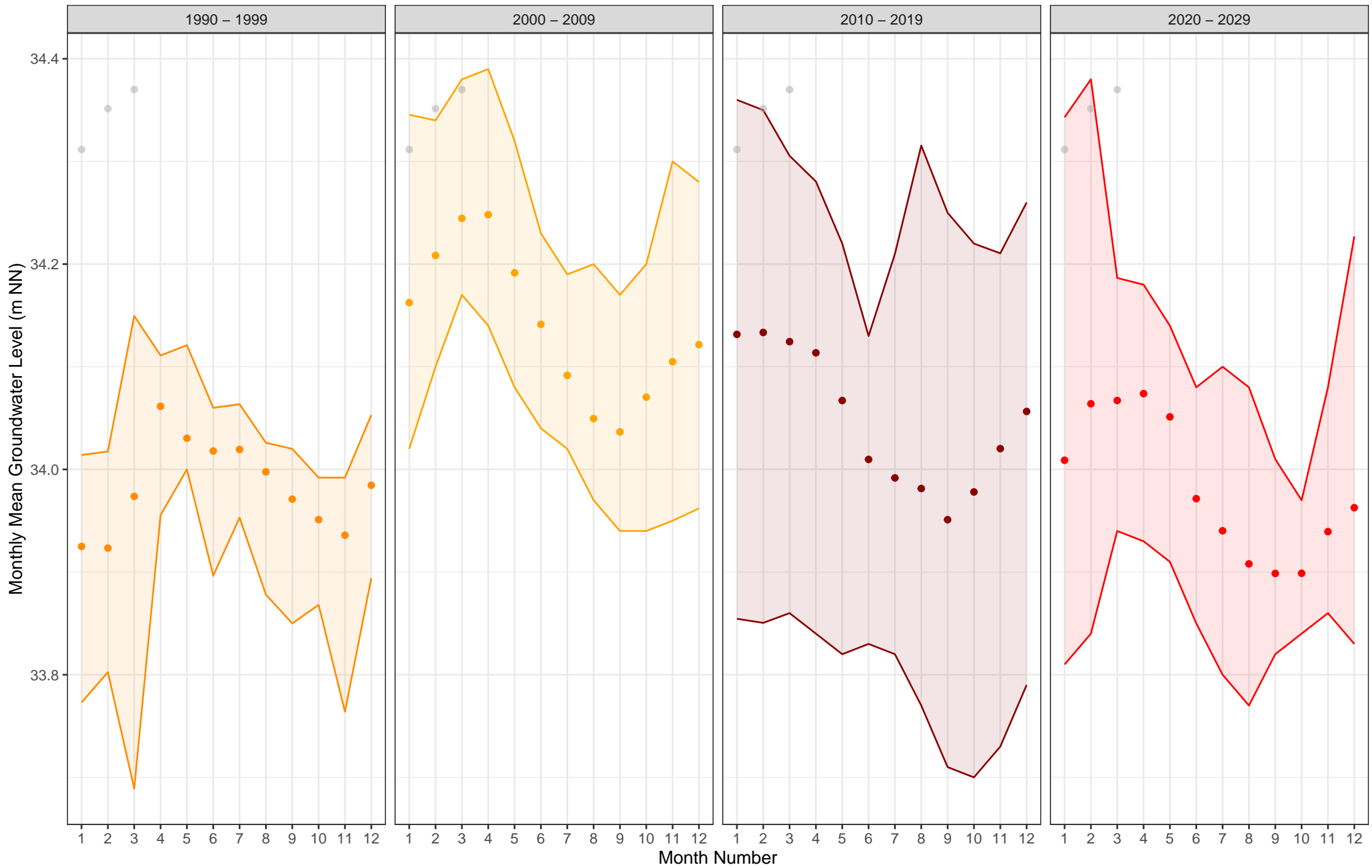
5%/95% Conf.-Interval    1990 - 1999    2000 - 2009    2010 - 2019    2020 - 2029    Month    1990 - 1999    2000 - 2009    2010 - 2019    2020 - 2029

7723 (Pankow, Panketalgrundwasserleiter (GWL 1.2), gok: 51.3 m, fok-fuk: 4.5-6.0 m)



5%/95% Conf.-Interval 1990 - 1999 2000 - 2009 2010 - 2019 2020 - 2029 Month 1990 - 1999 2000 - 2009 2010 - 2019 2020 - 2029

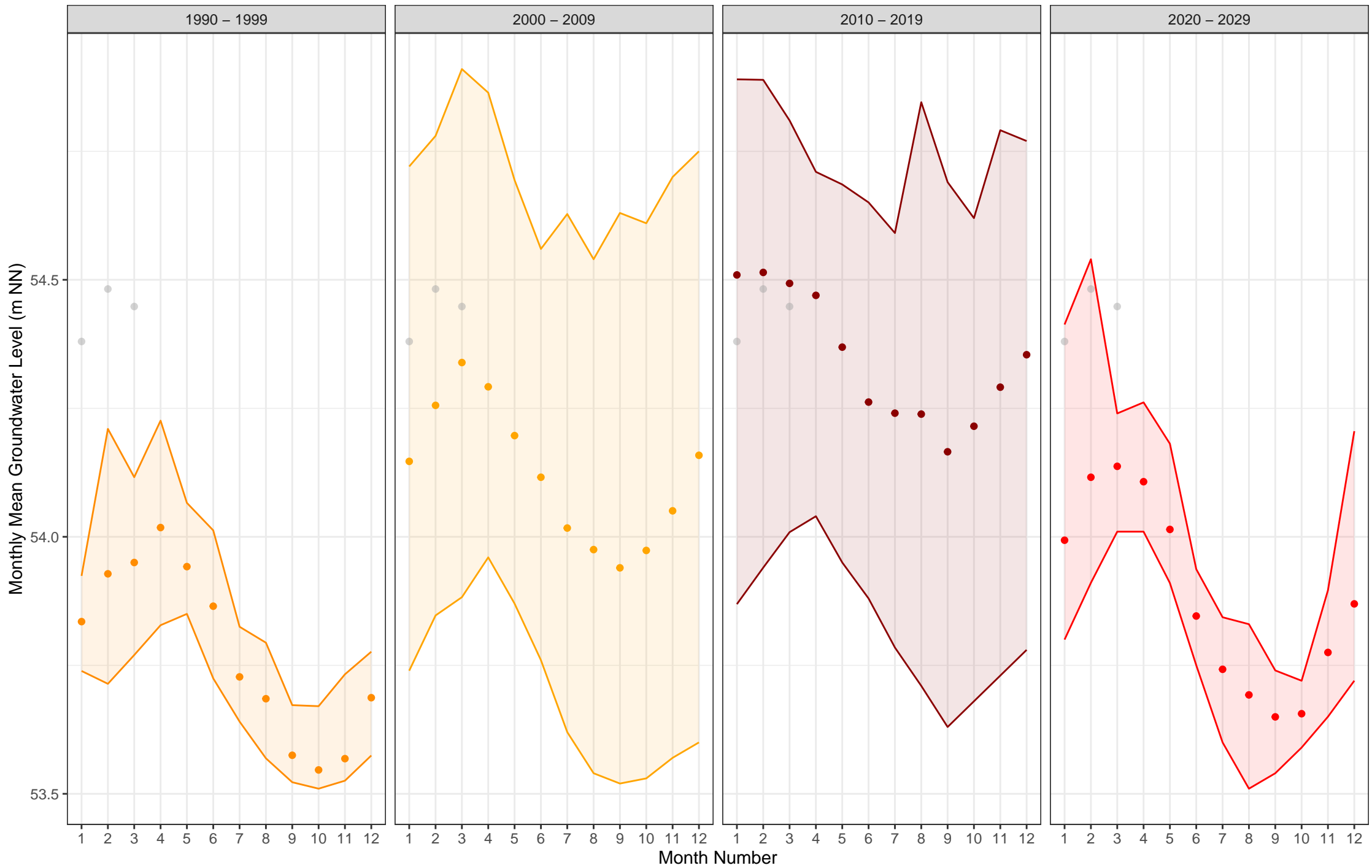
7742 (Lichtenberg, Hauptgrundwasserleiter (GWL 1.3 + 2), gok: 36.7 m, fok-fuk: 2.8–4.8 m)



5%/95% Conf.-Interval    1990 – 1999    2000 – 2009    2010 – 2019    2020 – 2029    Month    1990 – 1999    2000 – 2009    2010 – 2019    2020 – 2029

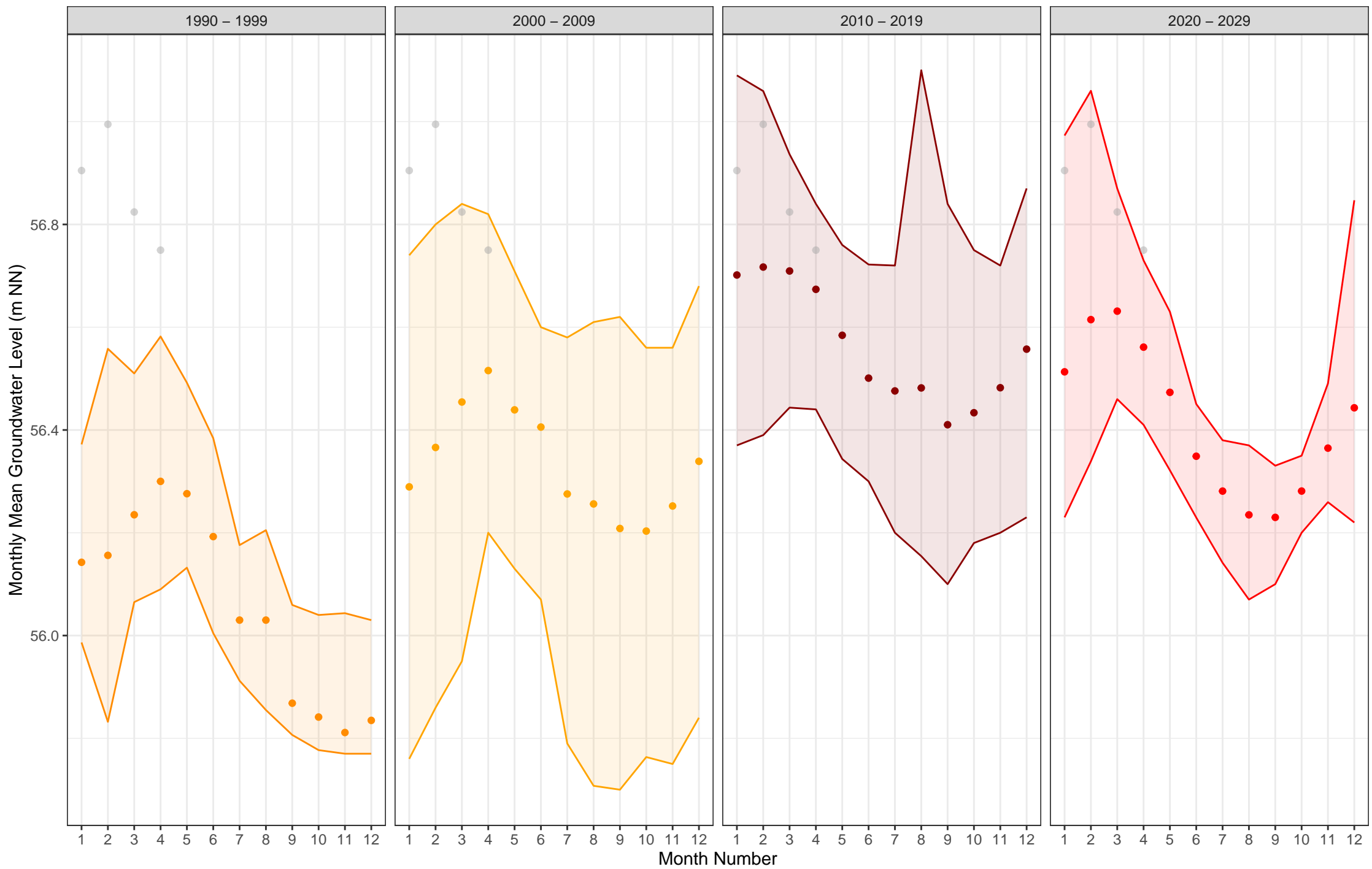


7745 (Pankow, Panketalgrundwasserleiter (GWL 1.2), gok: 56.1 m, fok-fuk: 1.5–3.5 m)



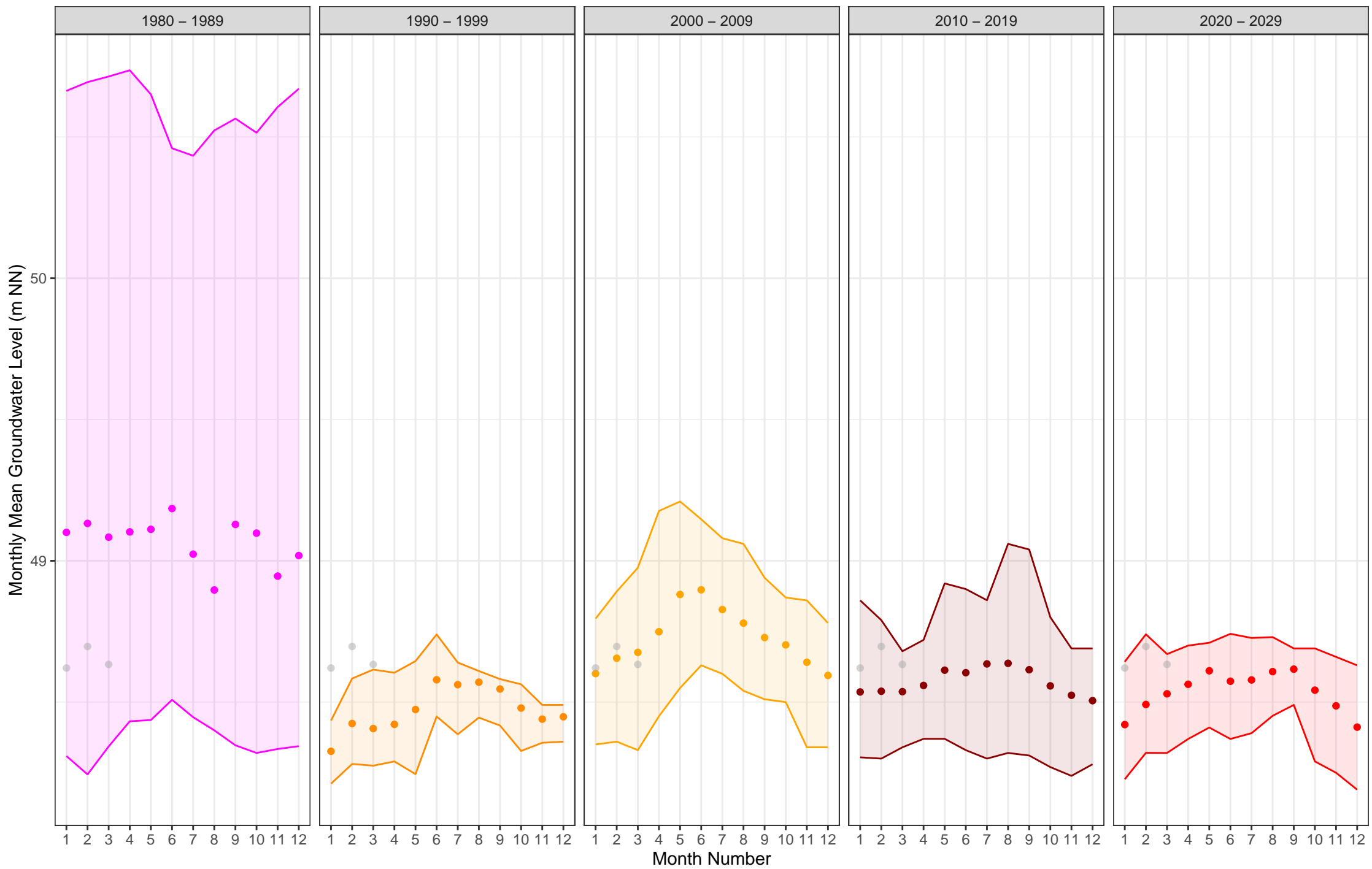
5%/95% Conf.-Interval    1990 – 1999    2000 – 2009    2010 – 2019    2020 – 2029    Month    1990 – 1999    2000 – 2009    2010 – 2019    2020 – 2029

7746 (Pankow, Panketalgrundwasserleiter (GWL 1.2), gok: 58.7 m, fok-fuk: 3.0-7.0 m)



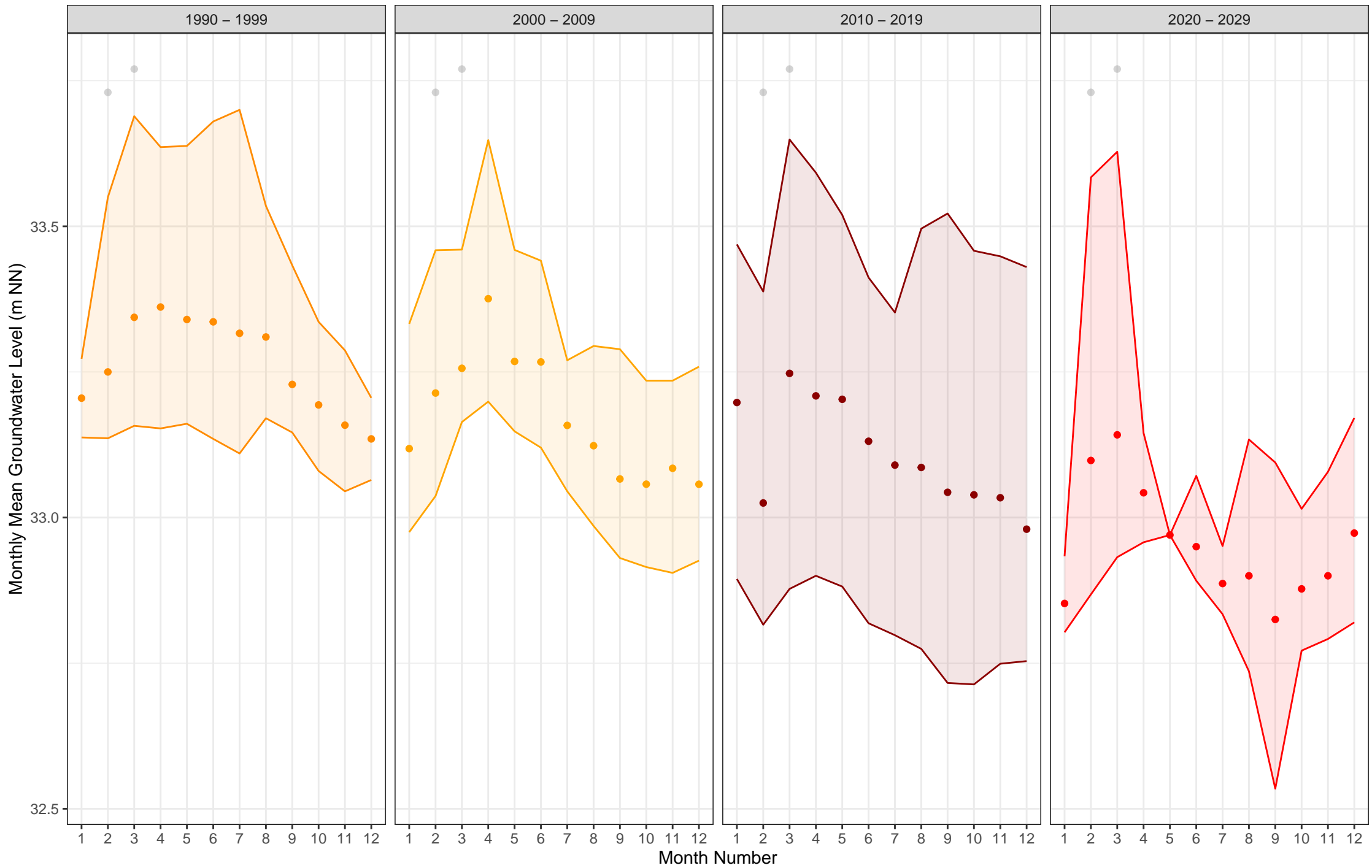
5%/95% Conf.-Interval    1990 - 1999    2000 - 2009    2010 - 2019    2020 - 2029    Month    1990 - 1999    2000 - 2009    2010 - 2019    2020 - 2029

7750 (Pankow, Panketalgrundwasserleiter (GWL 1.2), gok: 53.2 m, fok-fuk: 6.0-8.0 m)



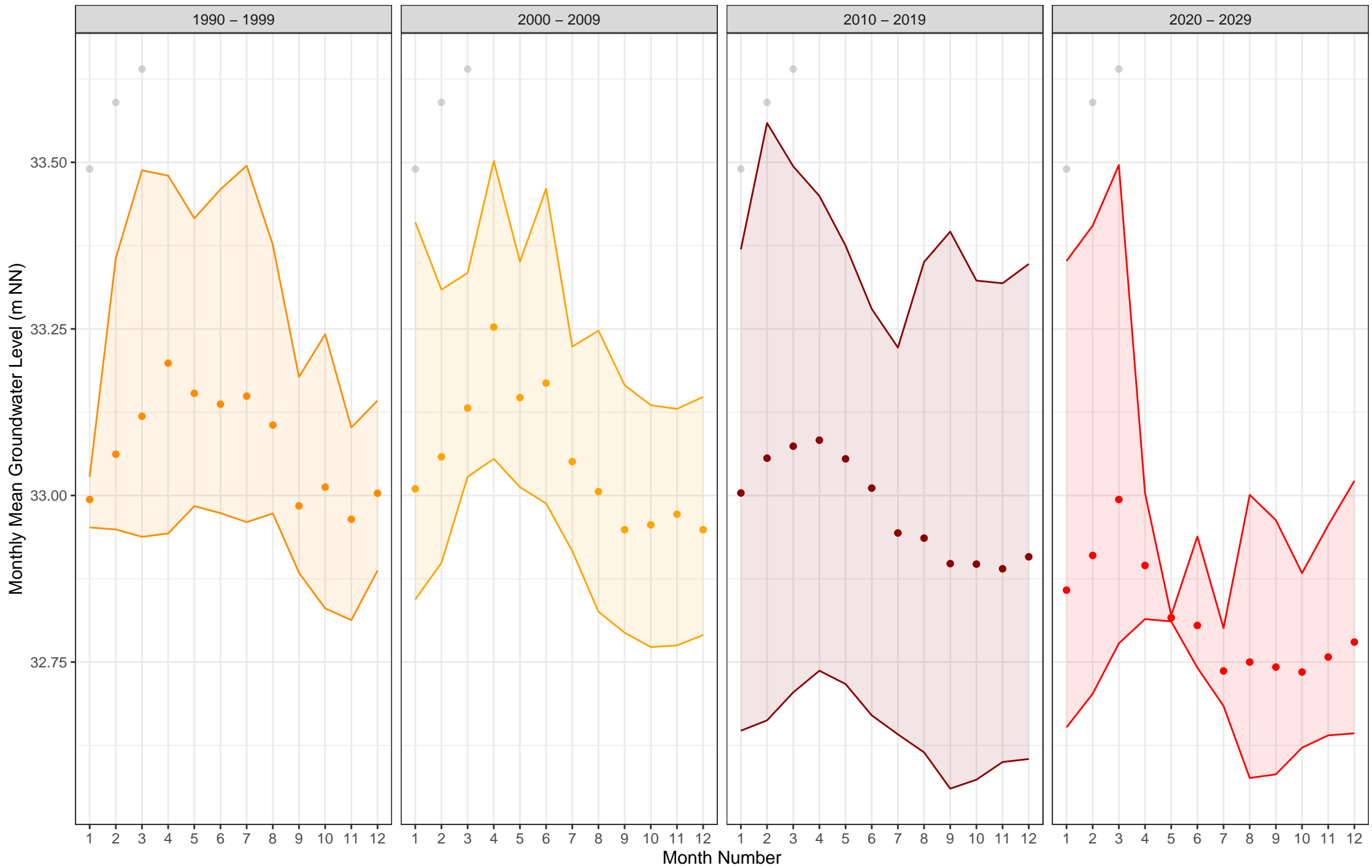
Conf.-Interval 1980 - 1989 1990 - 1999 2000 - 2009 2010 - 2019 2020 - 2029 Month 1980 - 1989 1990 - 1999 2000 - 2009 2010 - 2019 2020 - 2029

7751 (Lichtenberg, Hauptgrundwasserleiter (GWL 1.3 + 2), gok: 36.1 m, fok-fuk: 15.0–17.0 m)



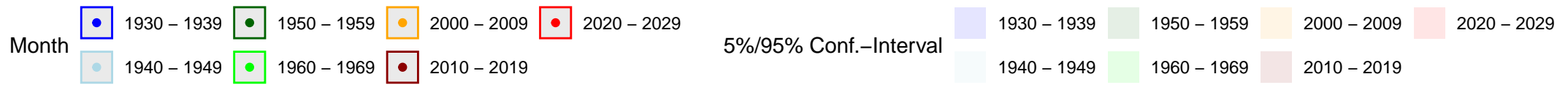
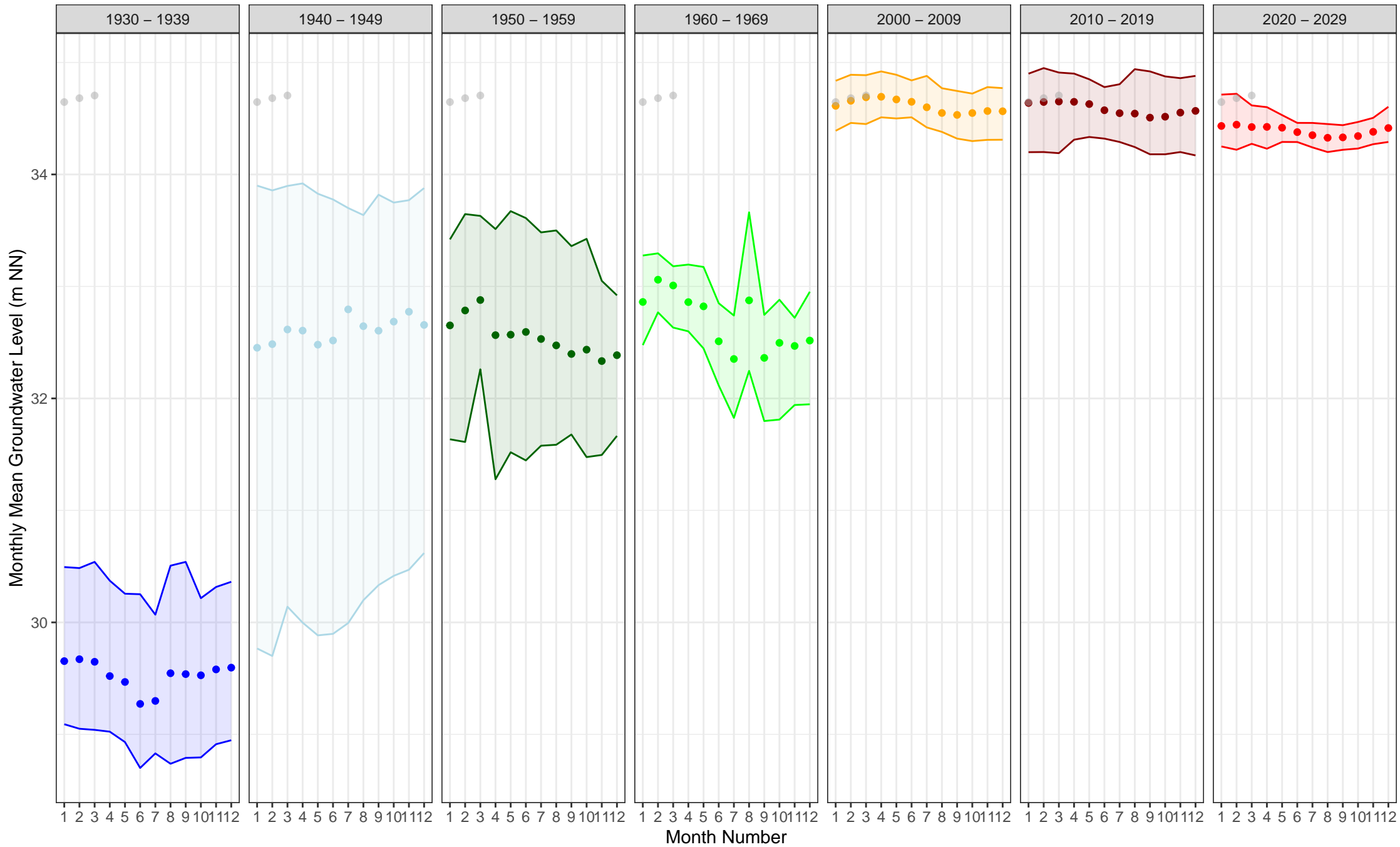
5%/95% Conf.-Interval    1990 - 1999    2000 - 2009    2010 - 2019    2020 - 2029    Month    1990 - 1999    2000 - 2009    2010 - 2019    2020 - 2029

7752 (Lichtenberg, Hauptgrundwasserleiter (GWL 1.3 + 2), gok: 36.3 m, fok-fuk: 16.0–18.0 m)

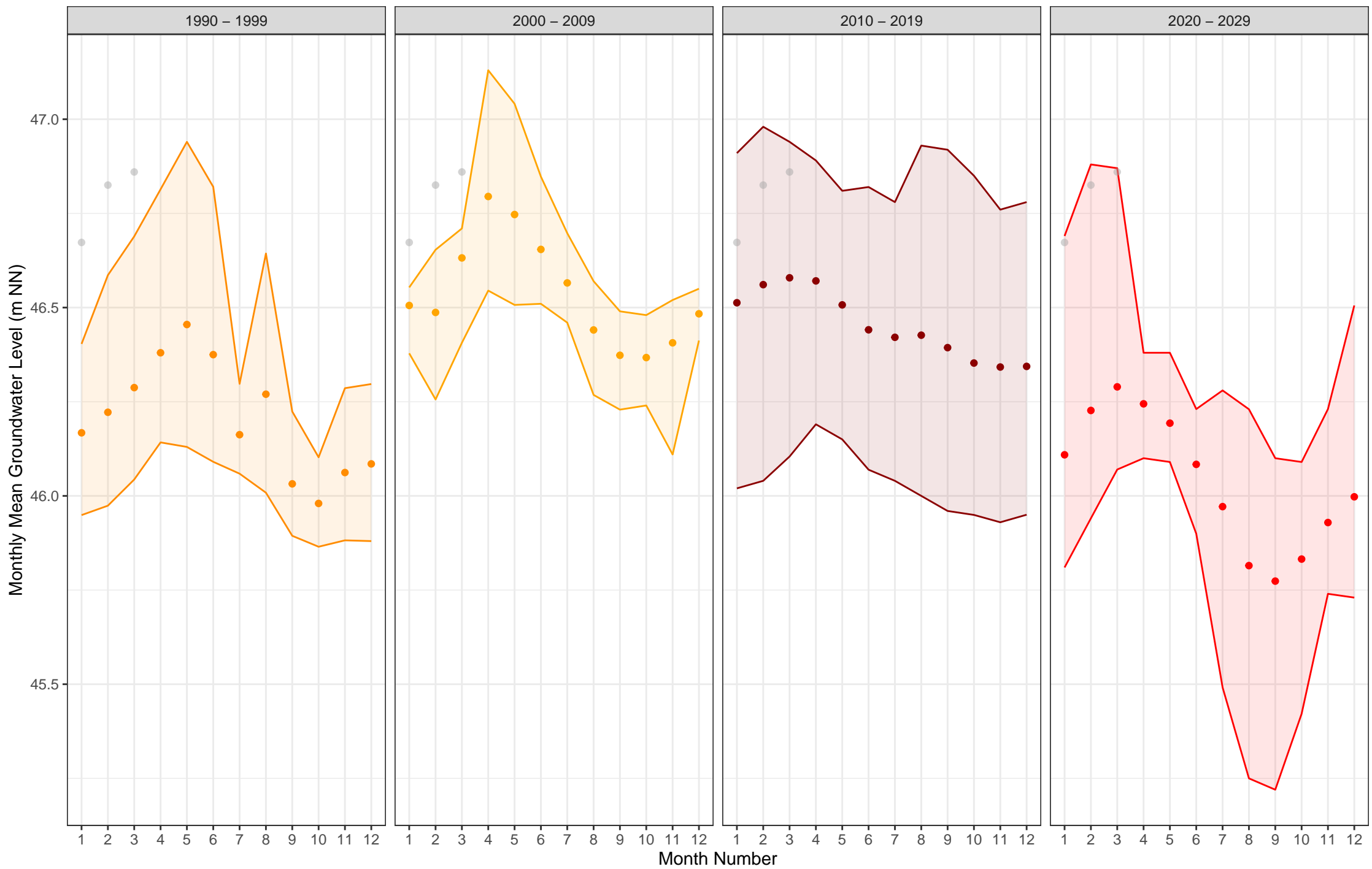


5%/95% Conf.-Interval 1990 – 1999 2000 – 2009 2010 – 2019 2020 – 2029 Month 1990 – 1999 2000 – 2009 2010 – 2019 2020 – 2029

7845 (Friedrichshain–Kreuzberg, Hauptgrundwasserleiter (GWL 1.3 + 2), gok: 50.1 m, fok–fuk: 46.2–47.3 m)

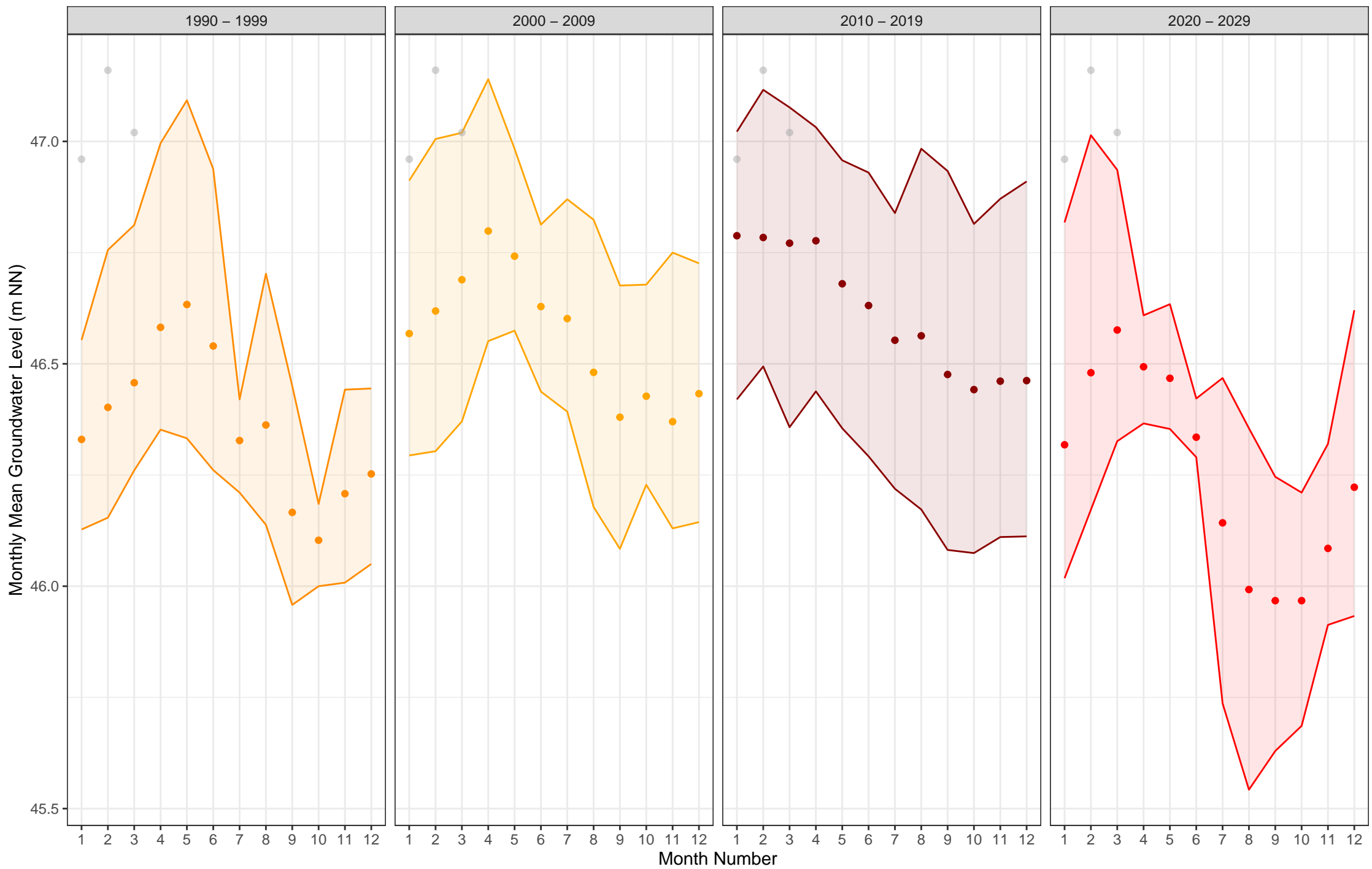


7882 (Pankow, Panketalgrundwasserleiter (GWL 1.2), gok: 49.3 m, fok-fuk: 10.0–11.9 m)



5%/95% Conf.-Interval    1990 – 1999    2000 – 2009    2010 – 2019    2020 – 2029    Month    1990 – 1999    2000 – 2009    2010 – 2019    2020 – 2029

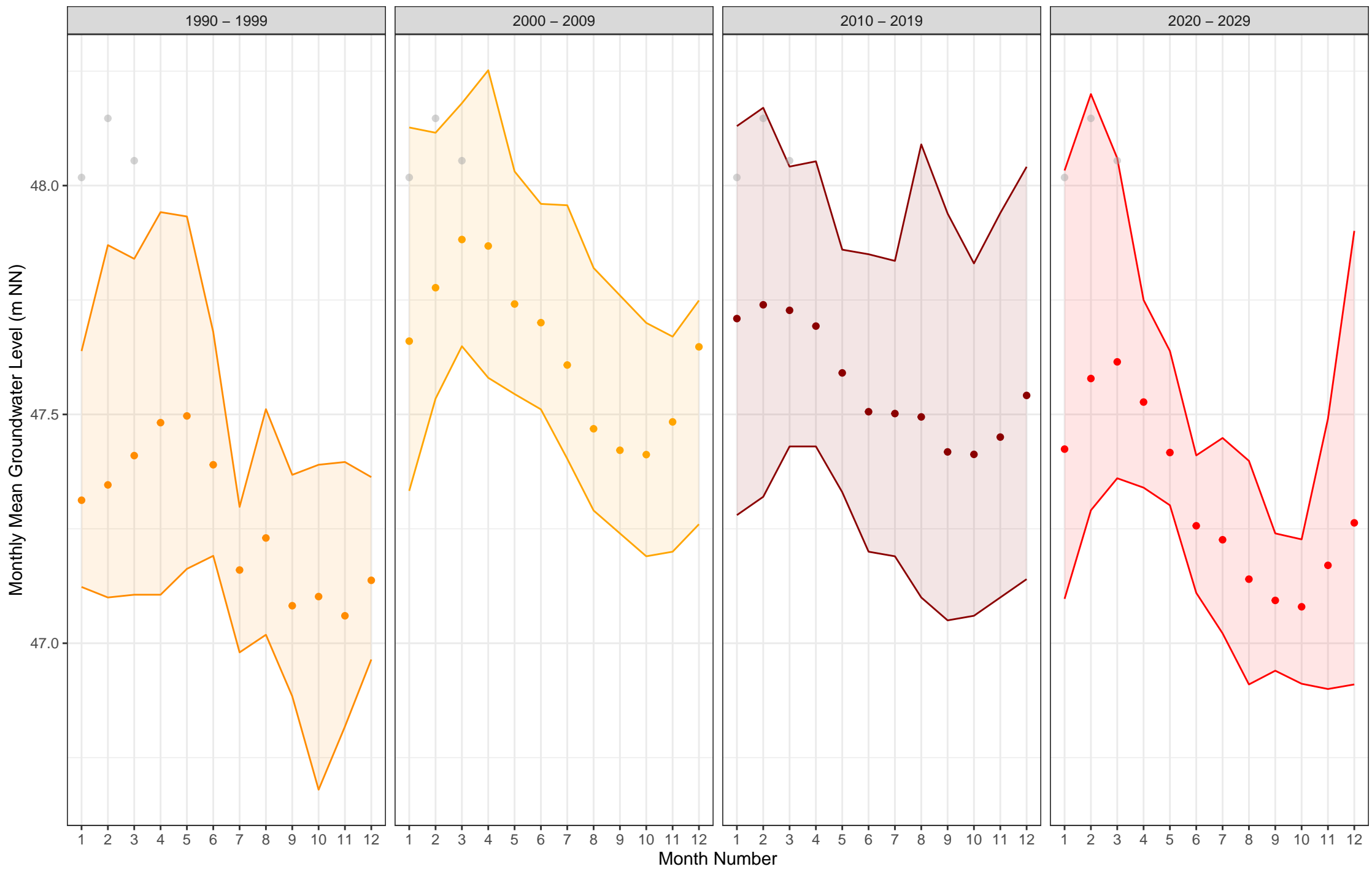
7883 (Pankow, Panketalgrundwasserleiter (GWL 1.2), gok: 49.3 m, fok-fuk: 3.0-13.0 m)



5%/95% Conf.-Interval    1990 - 1999    2000 - 2009    2010 - 2019    2020 - 2029    Month    1990 - 1999    2000 - 2009    2010 - 2019    2020 - 2029

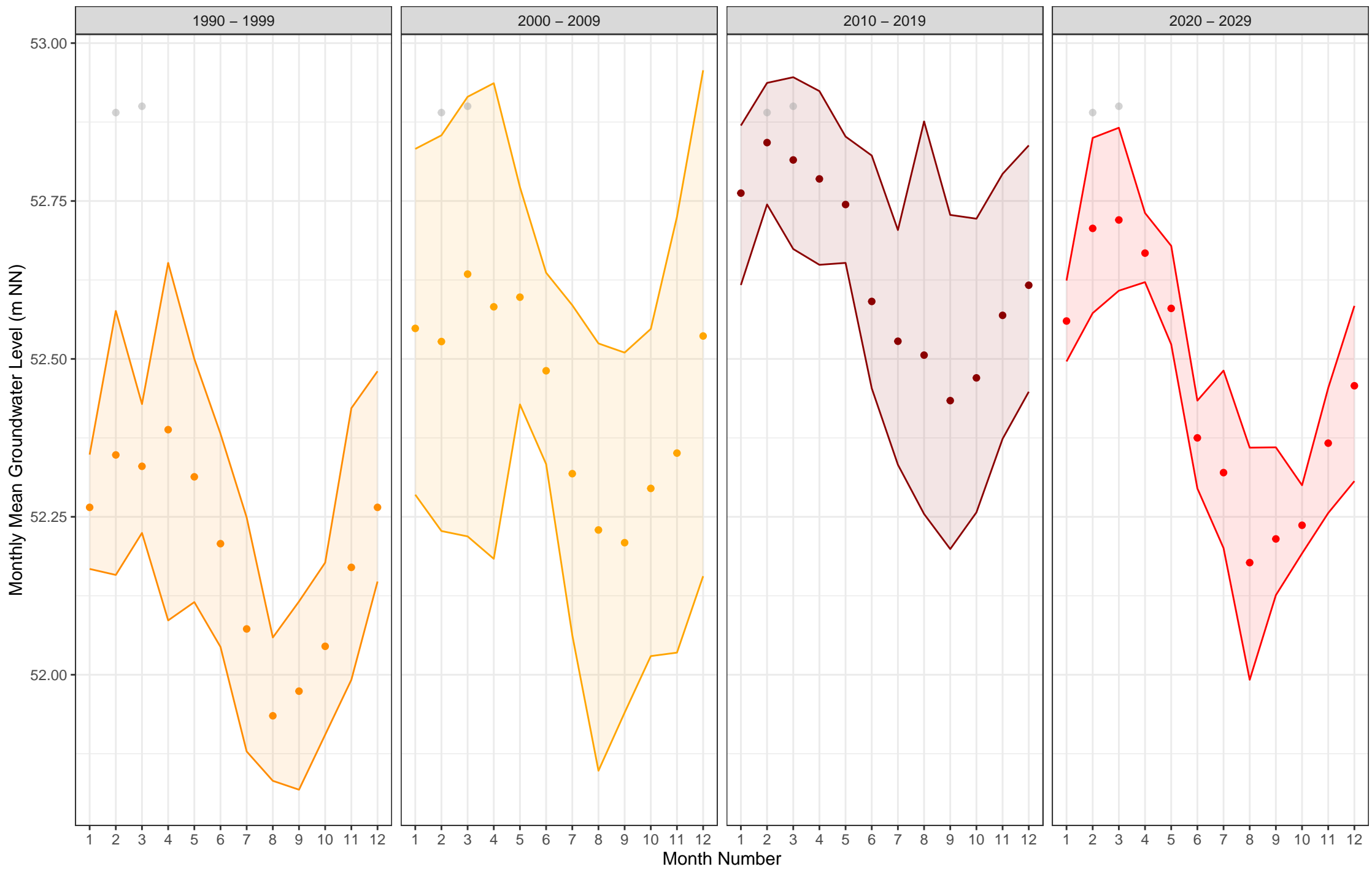


7884 (Pankow, Panketalgrundwasserleiter (GWL 1.2), gok: 50.2 m, fok-fuk: 14.0–15.9 m)



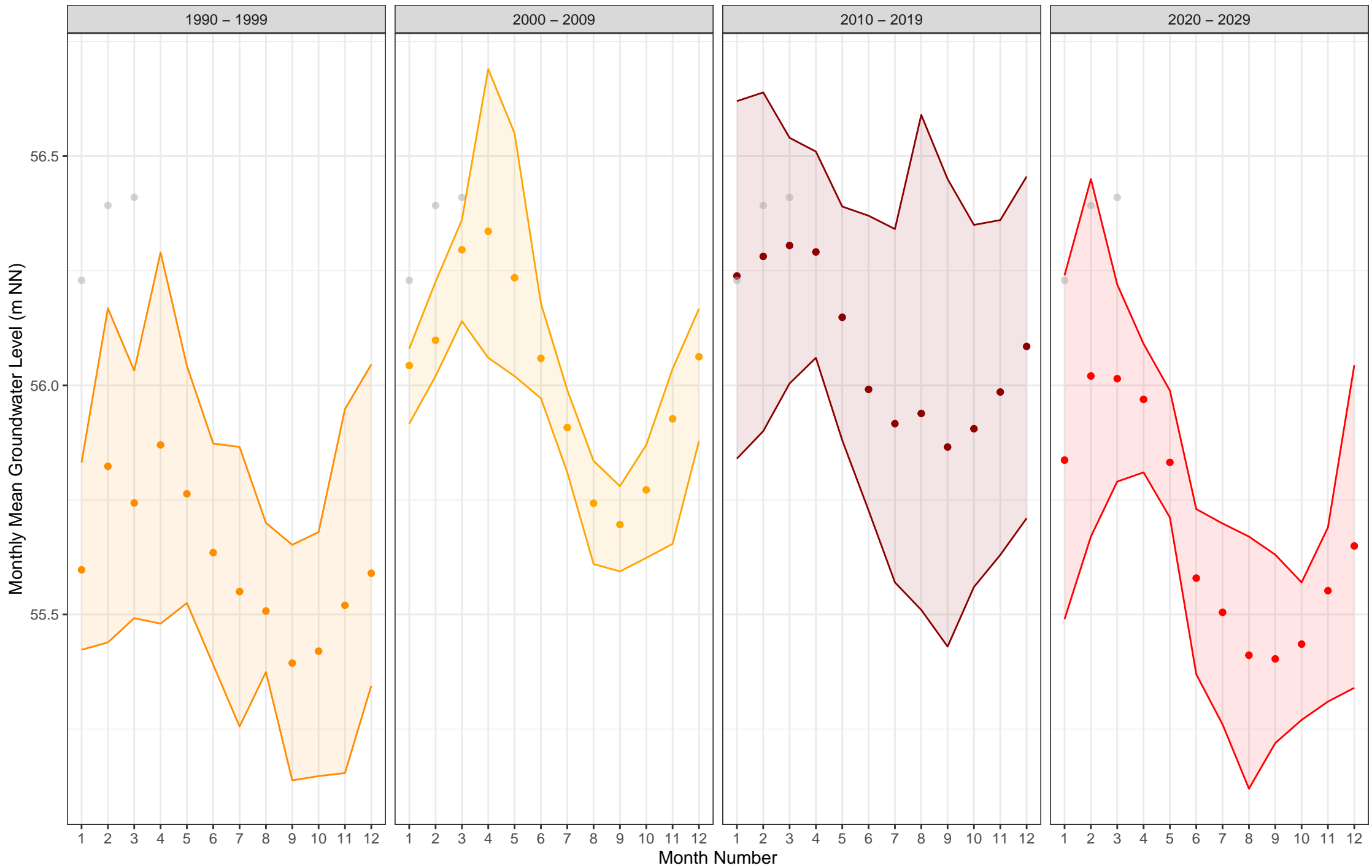
5%/95% Conf.-Interval 1990 – 1999 2000 – 2009 2010 – 2019 2020 – 2029 Month 1990 – 1999 2000 – 2009 2010 – 2019 2020 – 2029

7885 (Pankow, Hauptgrundwasserleiter (GWL 1.3 + 2), gok: 57.0 m, fok-fuk: 23.5–35.5 m)



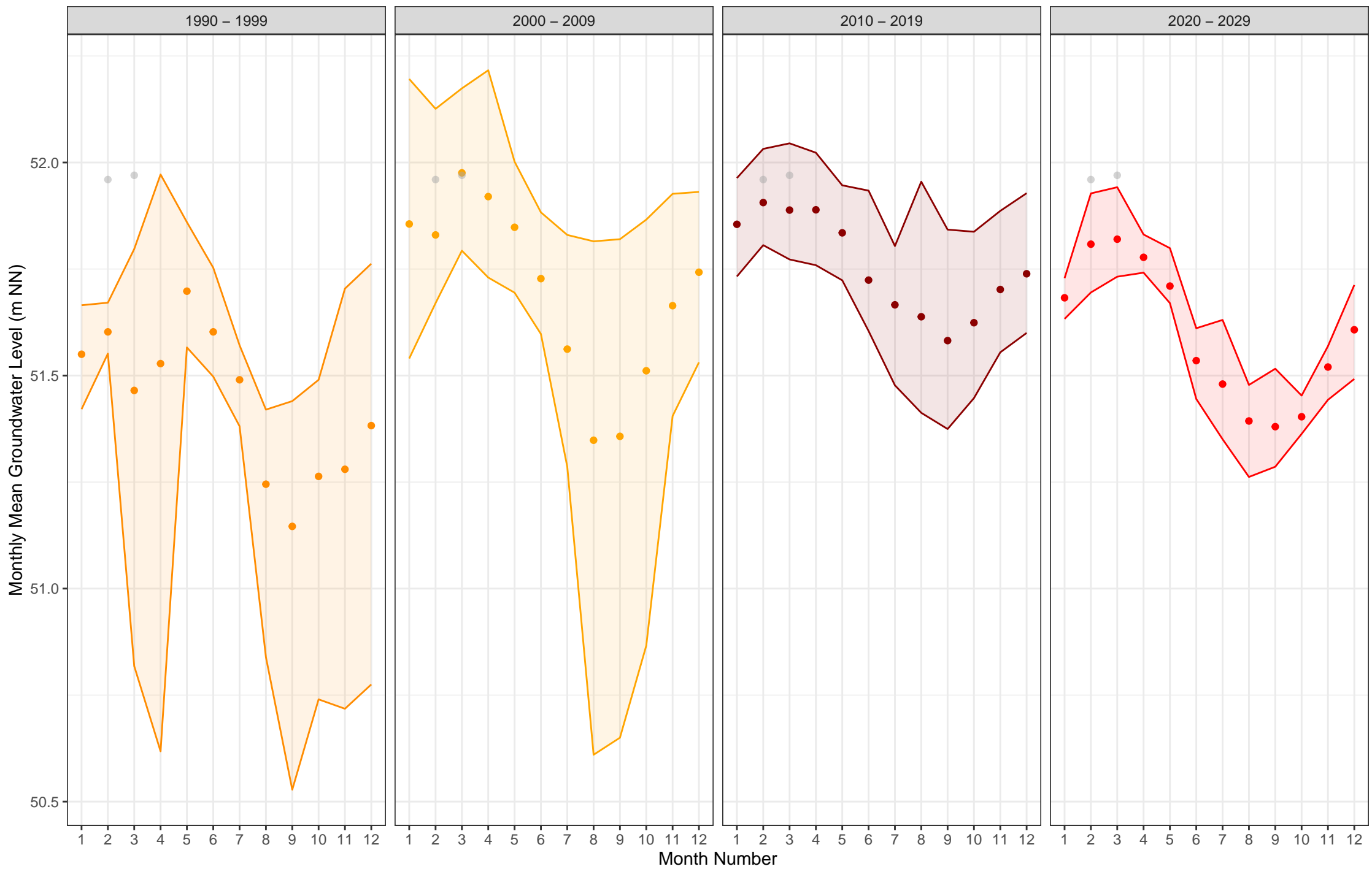
5%/95% Conf.-Interval    1990 – 1999    2000 – 2009    2010 – 2019    2020 – 2029    Month    1990 – 1999    2000 – 2009    2010 – 2019    2020 – 2029

7886 (Pankow, Hauptgrundwasserleiter (GWL 1.3 + 2), gok: 57.6 m, fok-fuk: 27.0–28.9 m)



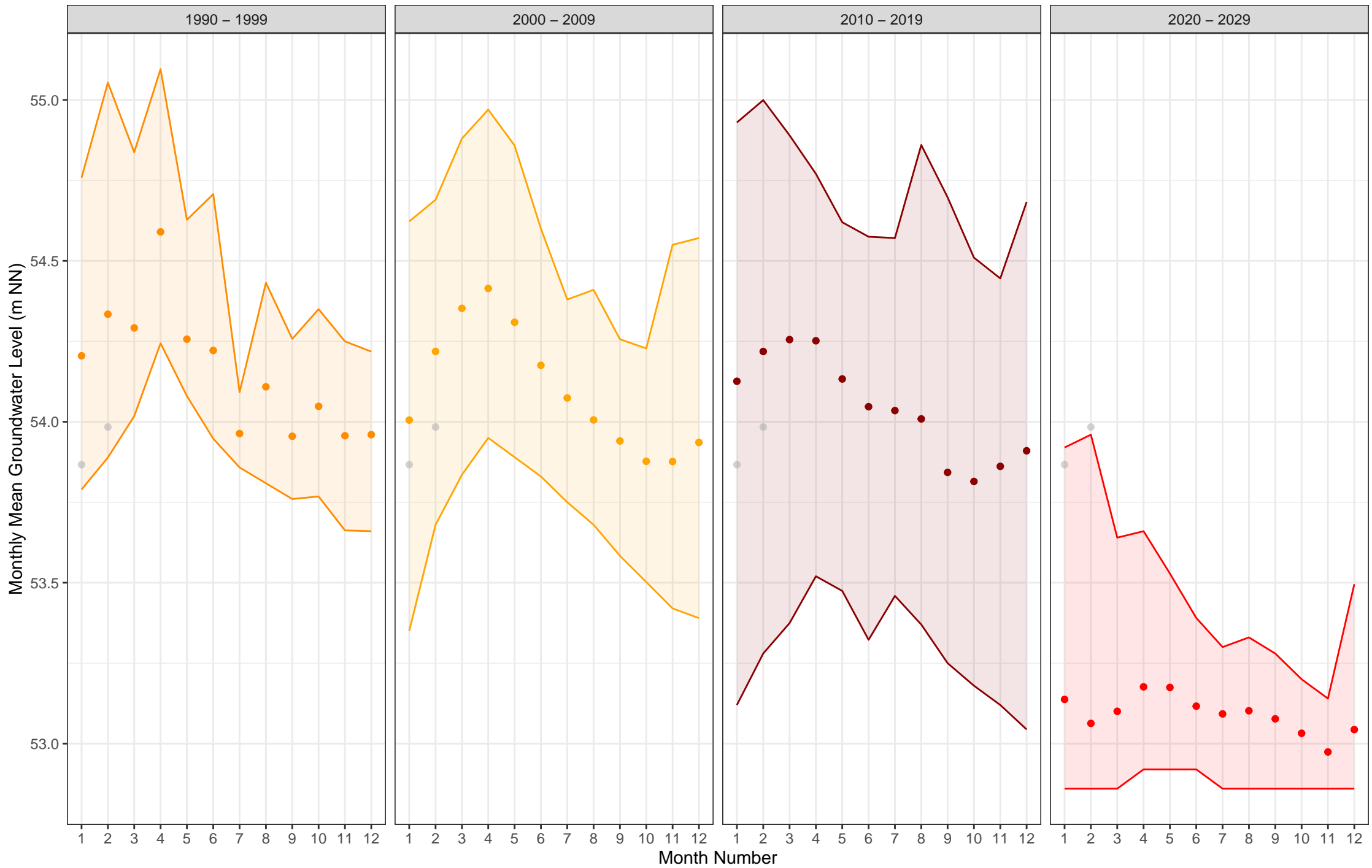
5%/95% Conf.-Interval    1990 – 1999    2000 – 2009    2010 – 2019    2020 – 2029    Month    1990 – 1999    2000 – 2009    2010 – 2019    2020 – 2029

7892 (Pankow, Hauptgrundwasserleiter (GWL 1.3 + 2), gok: 56.5 m, fok-fuk: 22.0–35.0 m)



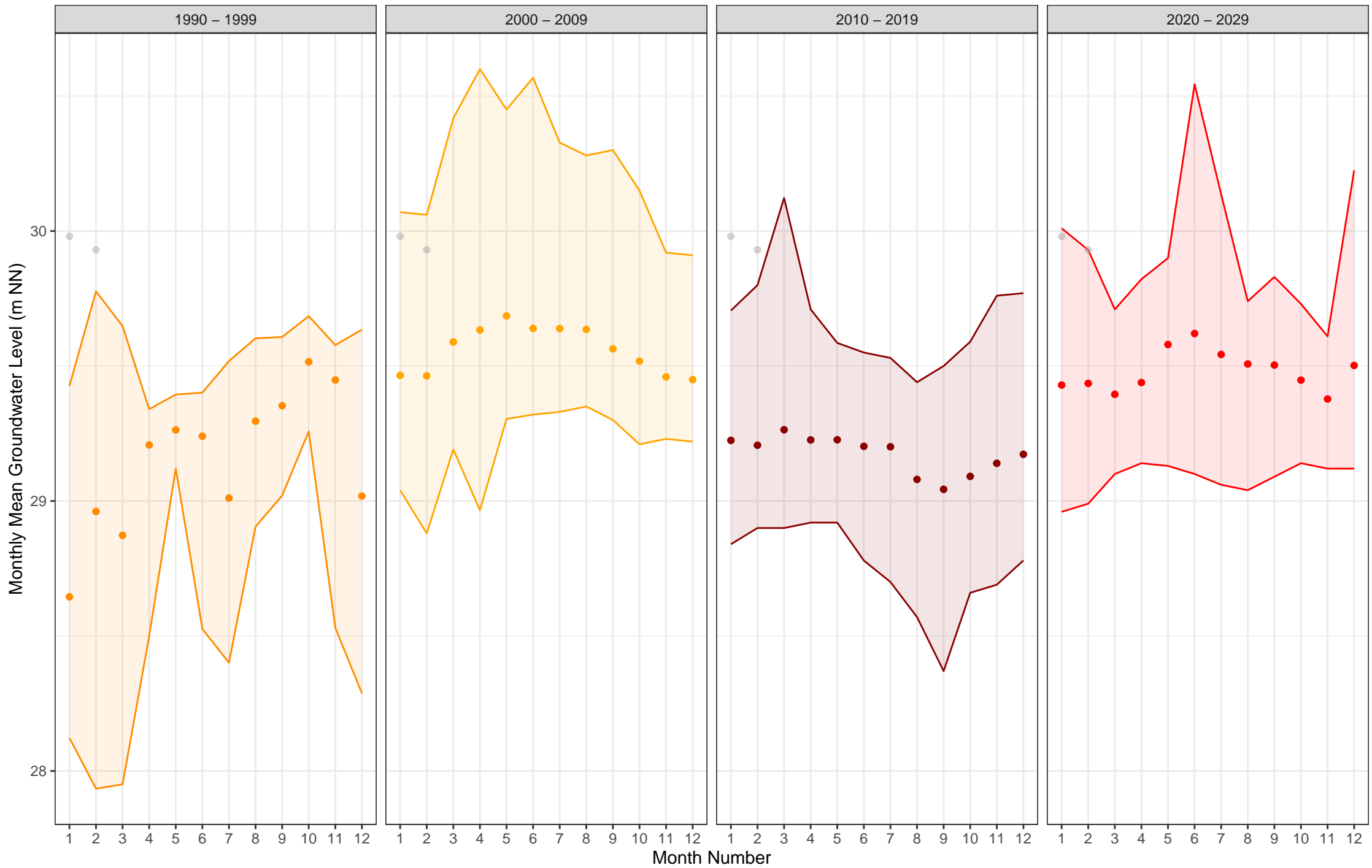
5%/95% Conf.-Interval    1990 – 1999    2000 – 2009    2010 – 2019    2020 – 2029    Month    1990 – 1999    2000 – 2009    2010 – 2019    2020 – 2029

7917 (Lichtenberg, lokal ausgebildeter Grundwasserkörper, gok: 55.8 m, fok-fuk: 3.2–4.2 m)



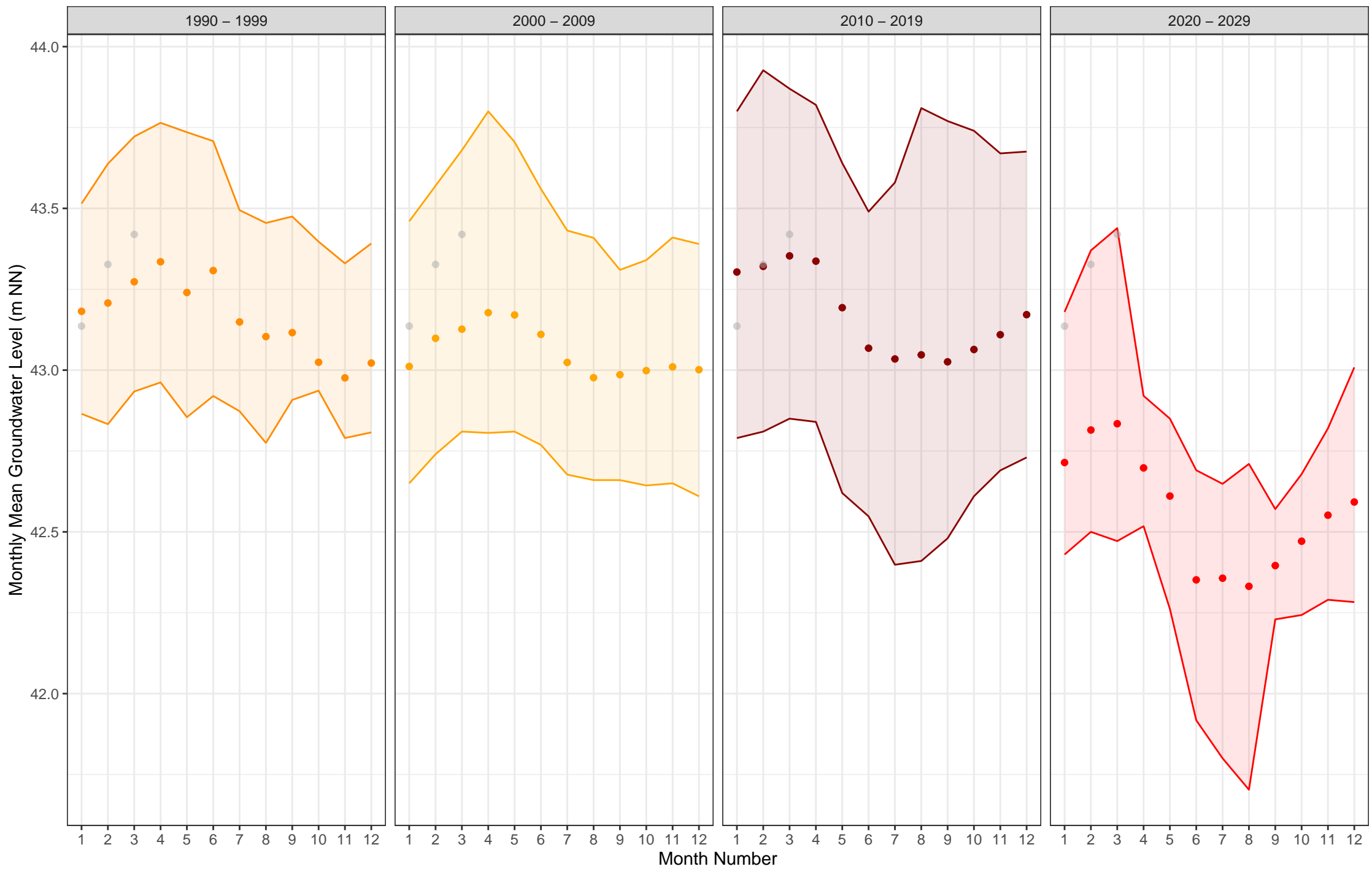
5%/95% Conf.-Interval    1990 - 1999    2000 - 2009    2010 - 2019    2020 - 2029    Month    ● 1990 - 1999    ● 2000 - 2009    ● 2010 - 2019    ● 2020 - 2029

8018 (Treptow–Köpenick, Hauptgrundwasserleiter (GWL 1.3 + 2), gok: 34.3 m, fok–fuk: 21.0–25.0 m)



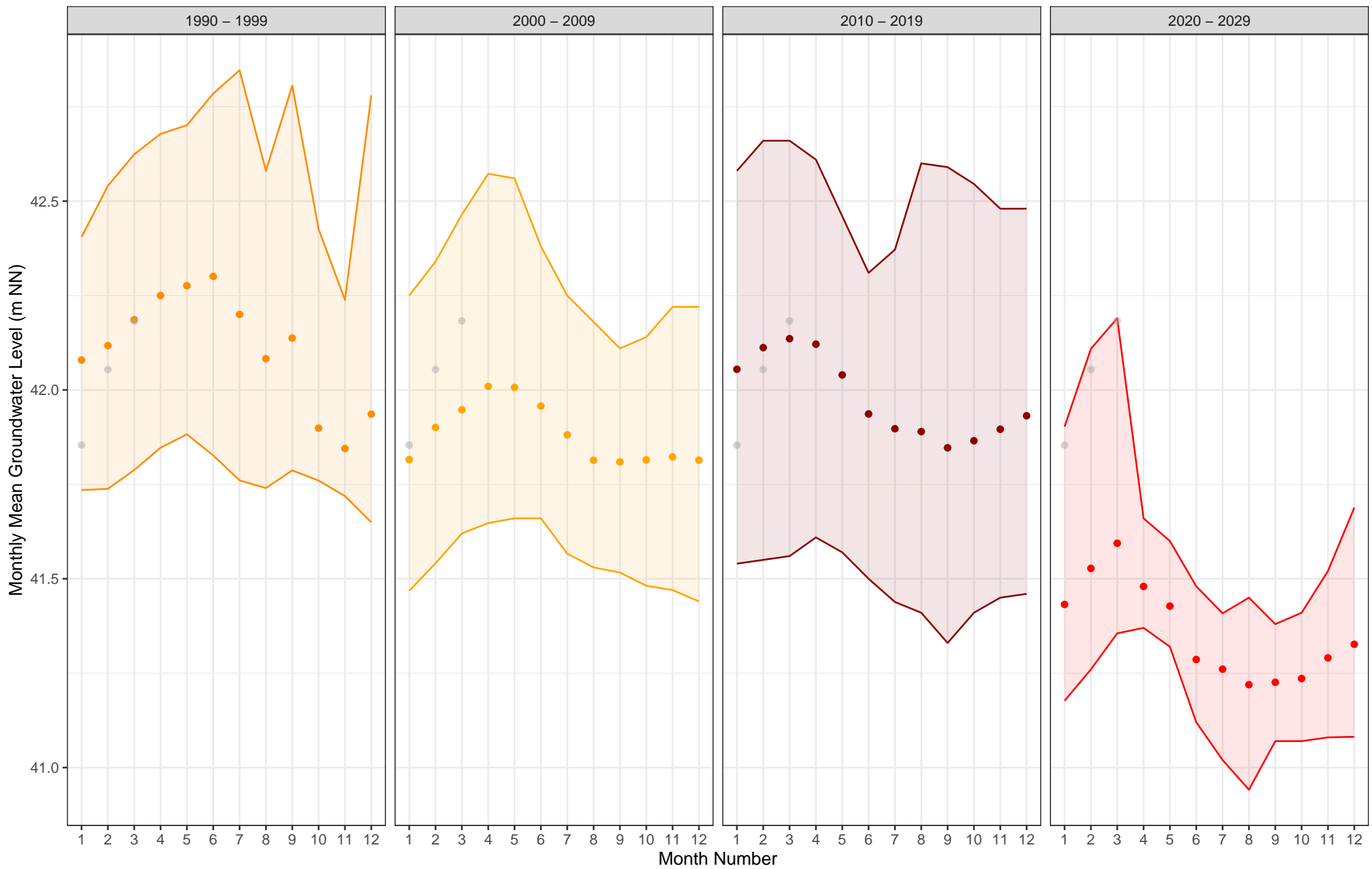
5%/95% Conf.-Interval    1990 – 1999    2000 – 2009    2010 – 2019    2020 – 2029    Month    1990 – 1999    2000 – 2009    2010 – 2019    2020 – 2029

8044 (Marzahn–Hellersdorf, Hauptgrundwasserleiter (GWL 1.3 + 2), gok: 48.5 m, fok–fuk: 41.0–43.0 m)



5%/95% Conf.-Interval    1990 – 1999    2000 – 2009    2010 – 2019    2020 – 2029    Month    1990 – 1999    2000 – 2009    2010 – 2019    2020 – 2029

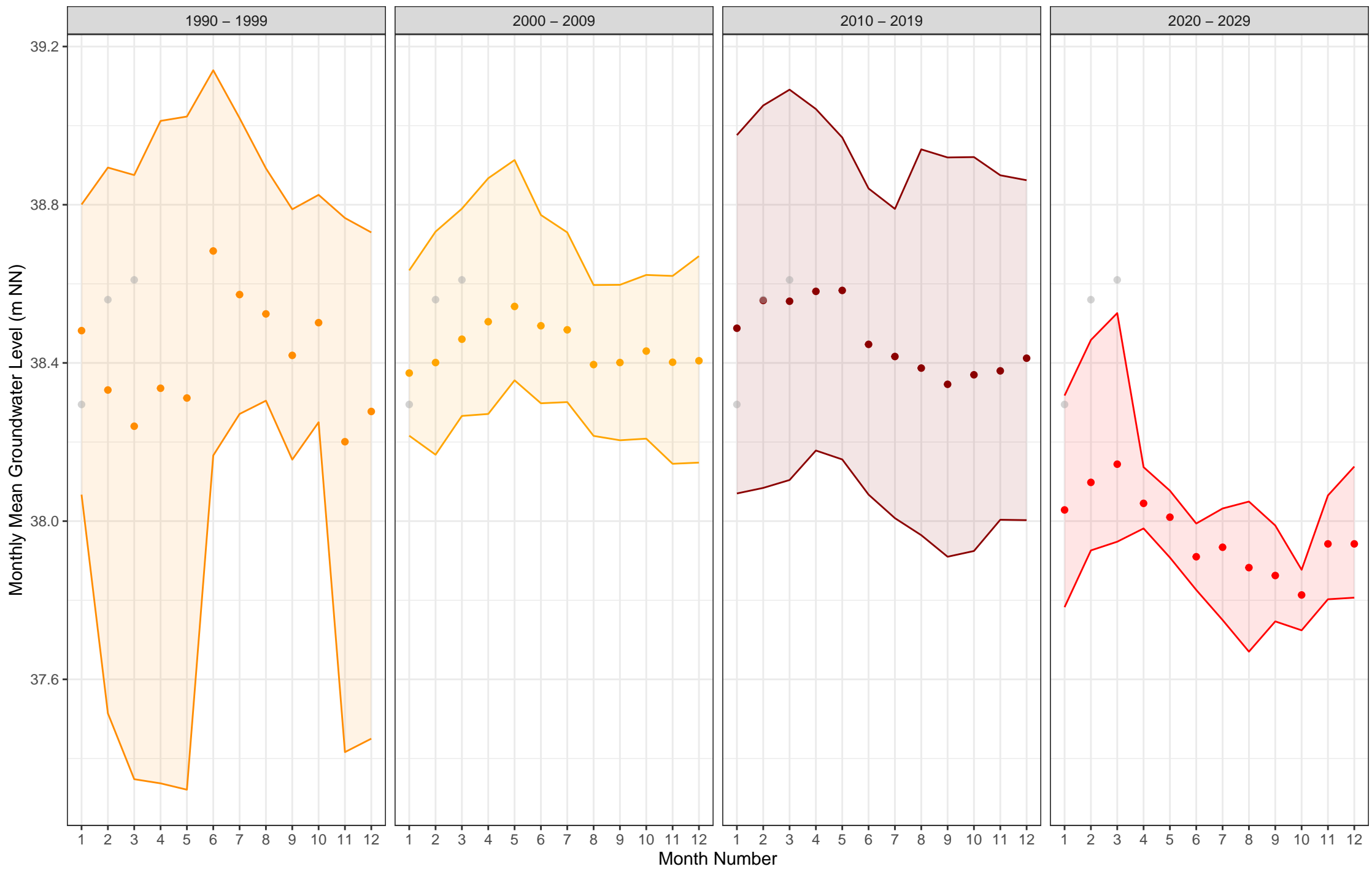
8045 (Marzahn–Hellersdorf, Elsterzeitl. GW–Leiter (GWL 3), gok: 48.5 m, fok–fuk: 73.0–77.0 m)



5%/95% Conf.-Interval    1990 – 1999    2000 – 2009    2010 – 2019    2020 – 2029    Month    1990 – 1999    2000 – 2009    2010 – 2019    2020 – 2029

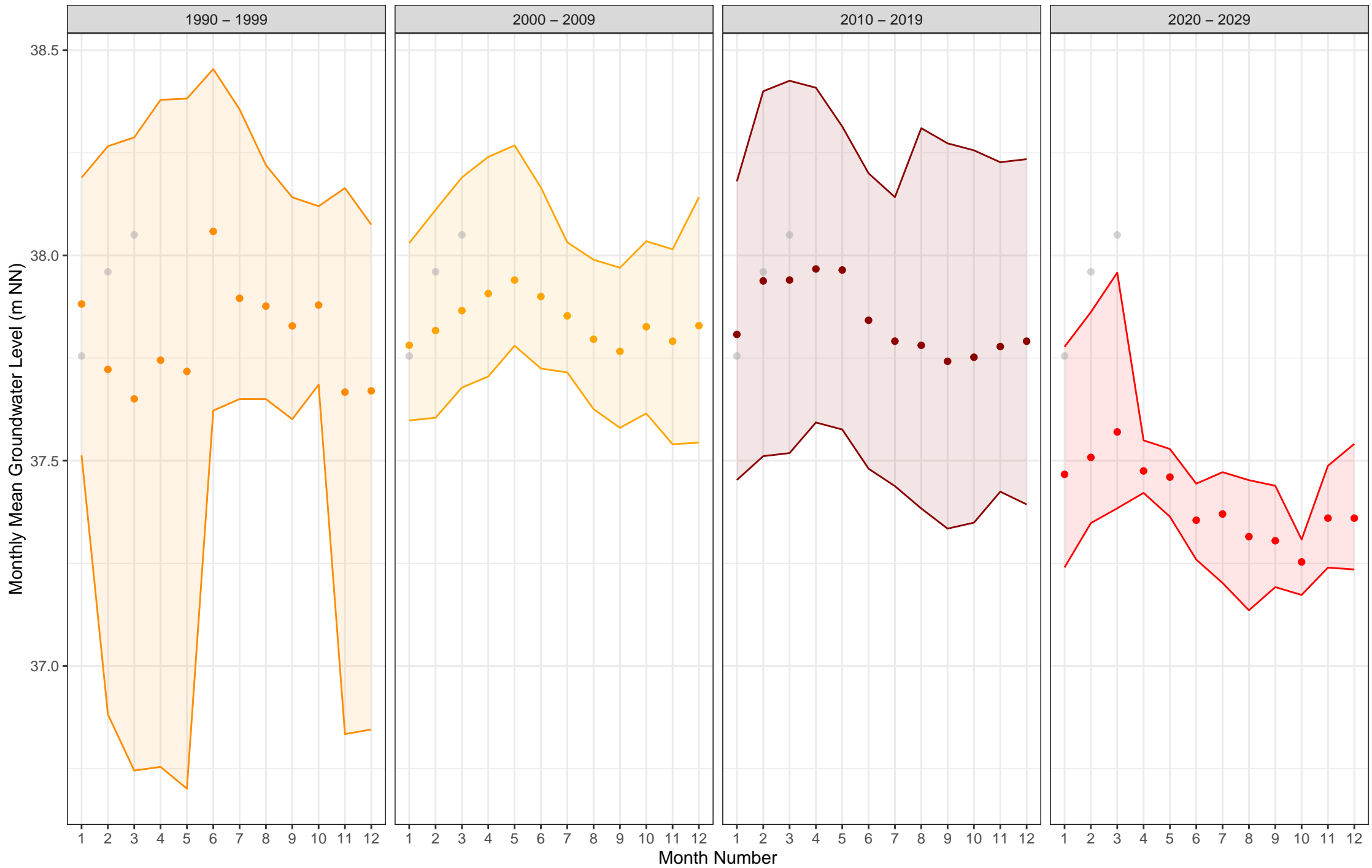


8047 (Marzahn–Hellersdorf, Hauptgrundwasserleiter (GWL 1.3 + 2), gok: 52.2 m, fok–fuk: 49.9–53.9 m)



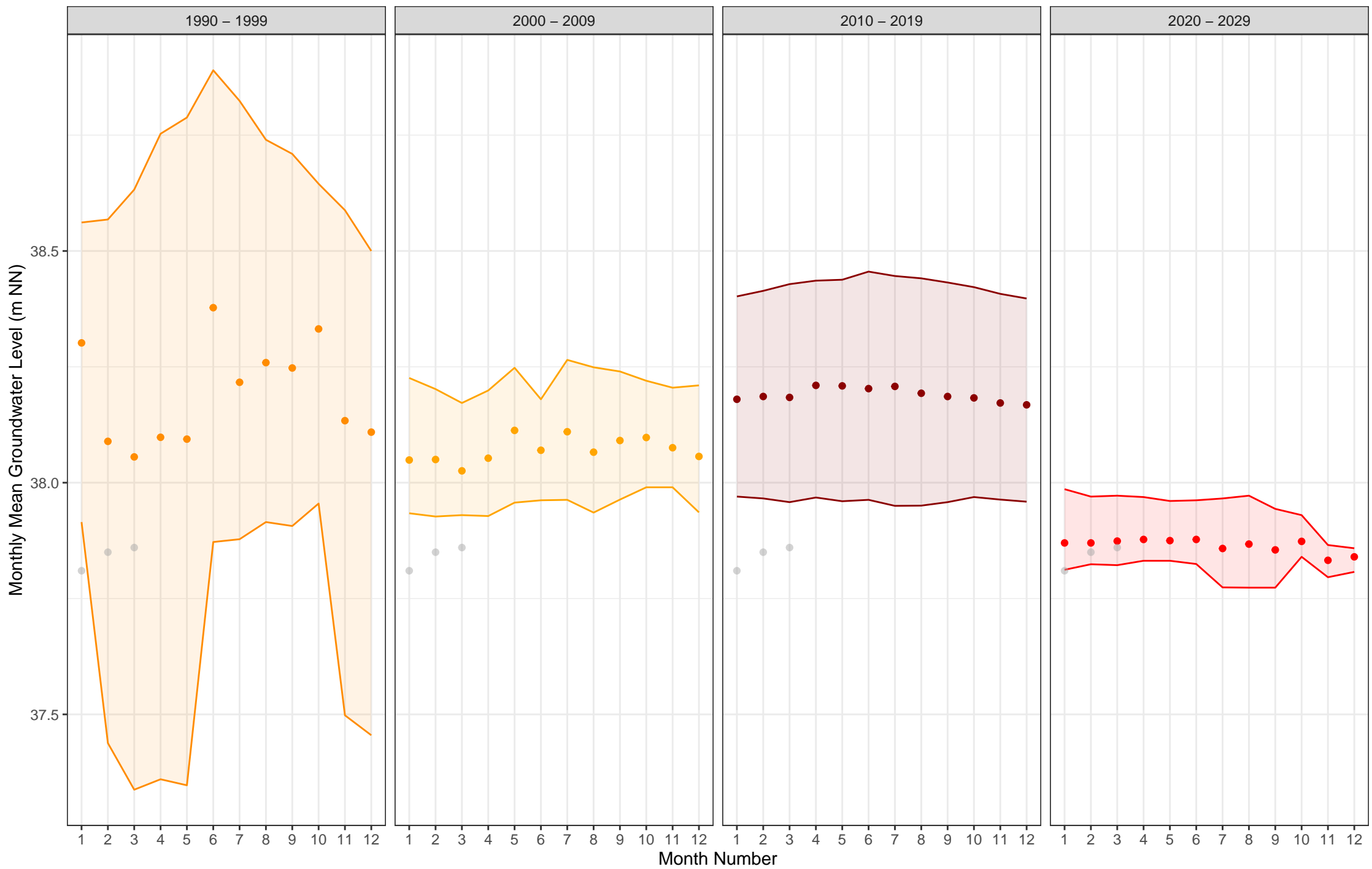
5%/95% Conf.-Interval    1990 - 1999    2000 - 2009    2010 - 2019    2020 - 2029    Month    1990 - 1999    2000 - 2009    2010 - 2019    2020 - 2029

8048 (Marzahn–Hellersdorf, Elsterzeitl. GW–Leiter (GWL 3), gok: 52.3 m, fok–fuk: 86.1–90.1 m)



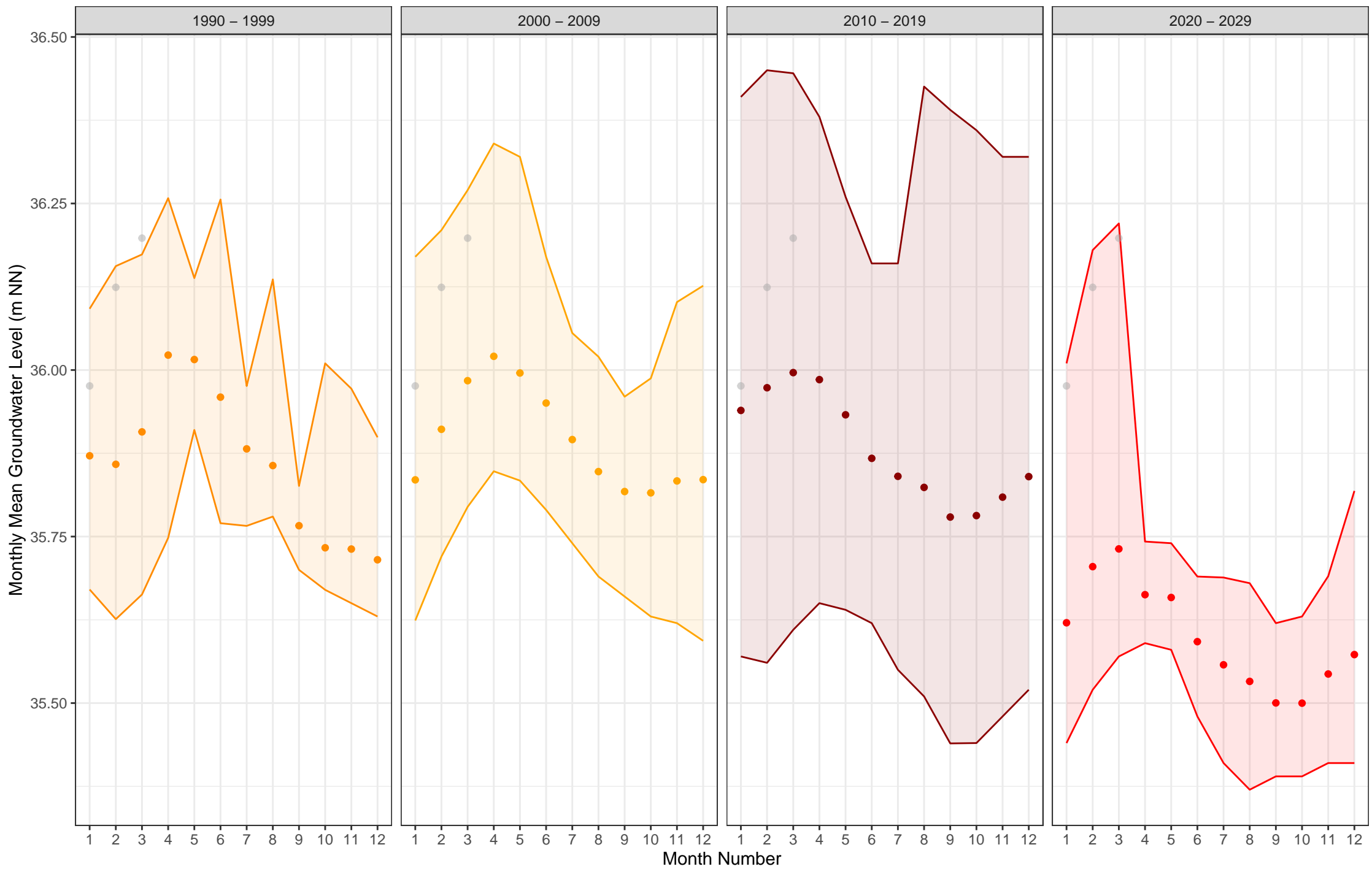
5%/95% Conf.–Interval    1990 – 1999    2000 – 2009    2010 – 2019    2020 – 2029    Month    1990 – 1999    2000 – 2009    2010 – 2019    2020 – 2029

8050 (Marzahn–Hellersdorf, Tertiäre GW–Leiter (GWL 4), gok: 52.3 m, fok–fuk: 160.0–164.0 m)



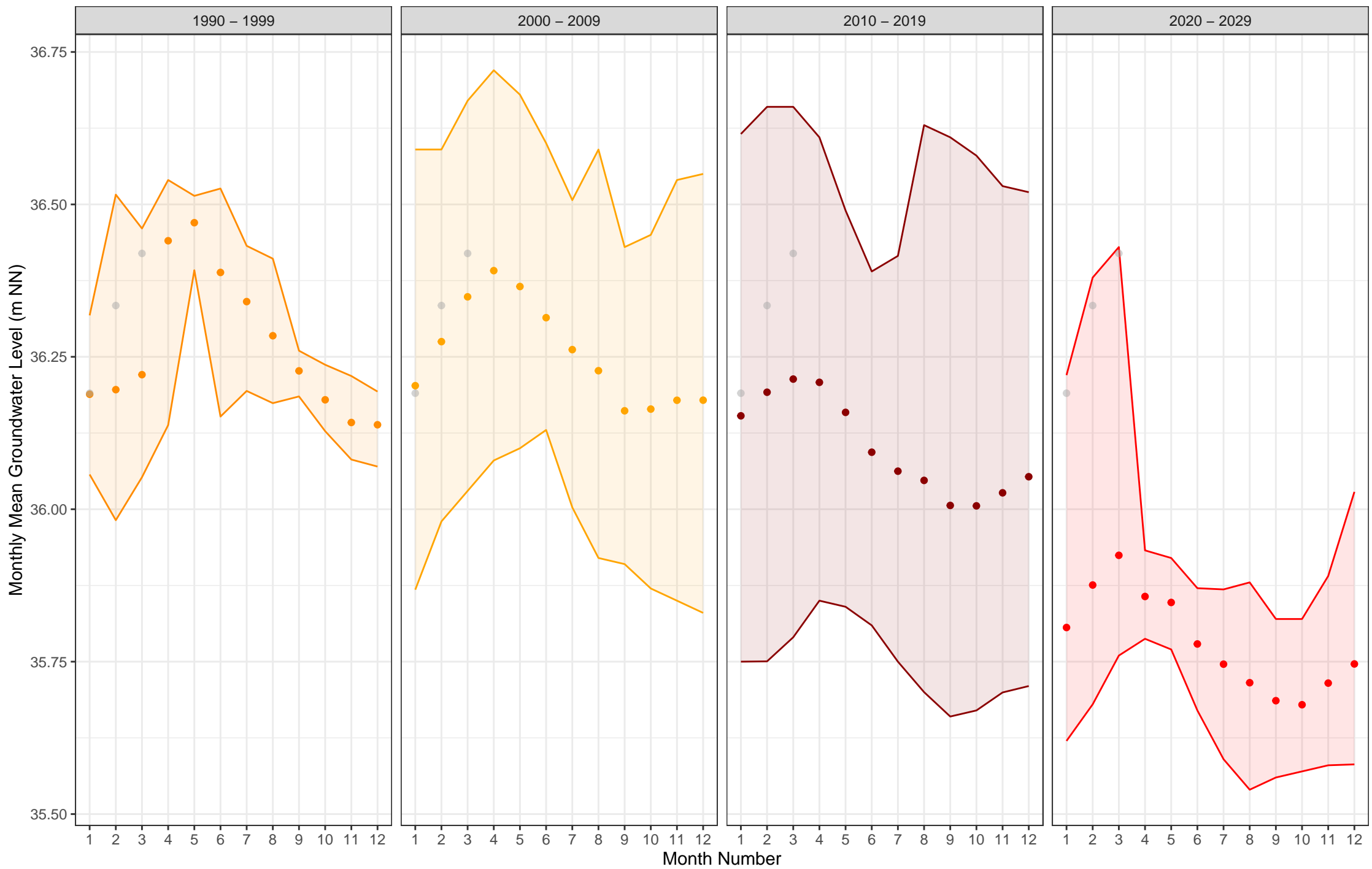
5%/95% Conf.–Interval 1990 – 1999 2000 – 2009 2010 – 2019 2020 – 2029 Month 1990 – 1999 2000 – 2009 2010 – 2019 2020 – 2029

8053 (Lichtenberg, Hauptgrundwasserleiter (GWL 1.3 + 2), gok: 41.6 m, fok-fuk: 37.5–39.5 m)



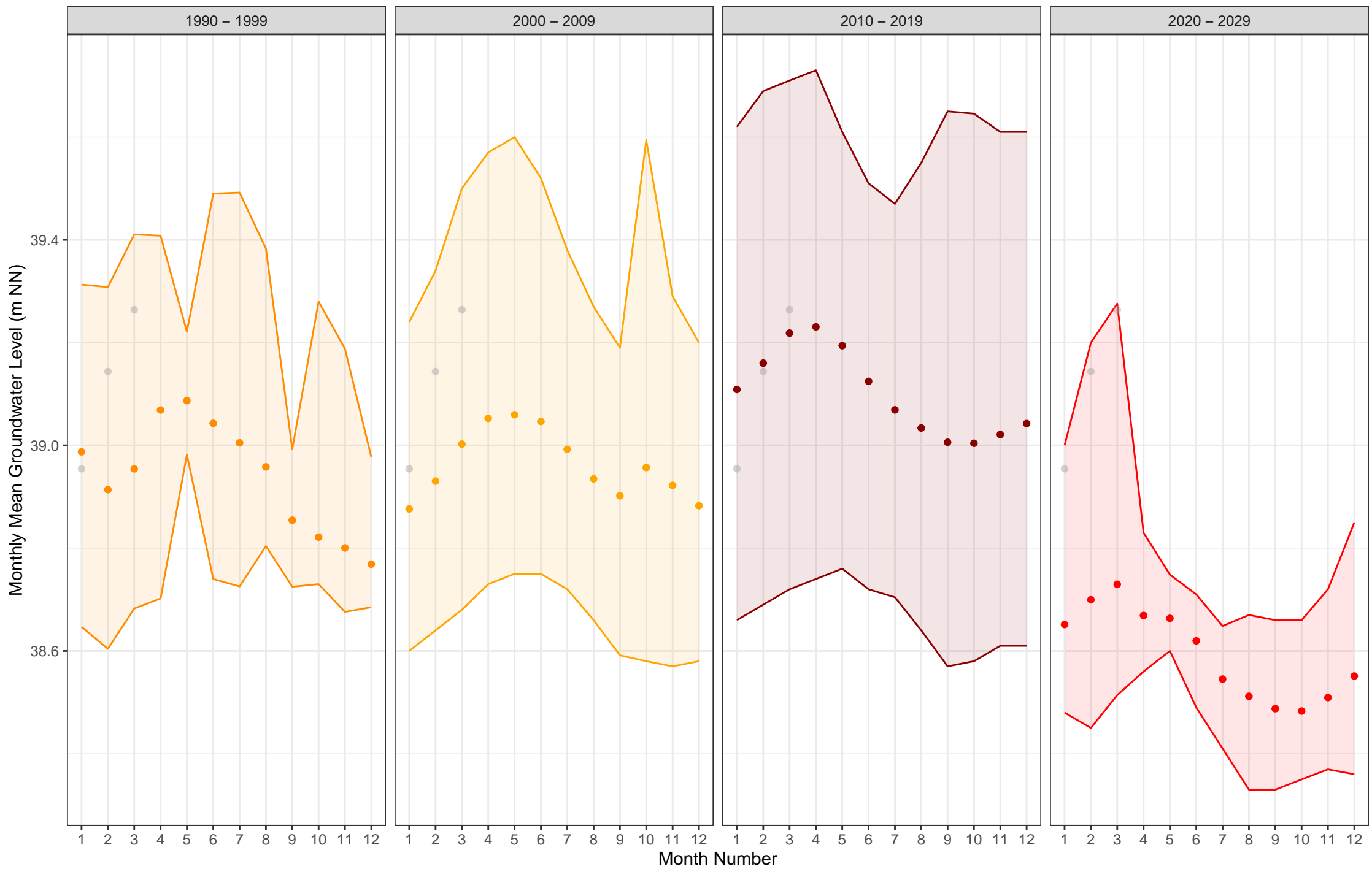
5%/95% Conf.-Interval 1990 – 1999 2000 – 2009 2010 – 2019 2020 – 2029 Month 1990 – 1999 2000 – 2009 2010 – 2019 2020 – 2029

8054 (Lichtenberg, Elsterzeitl. GW-Leiter (GWL 3), gok: 41.6 m, fok-fuk: 72.0-76.0 m)



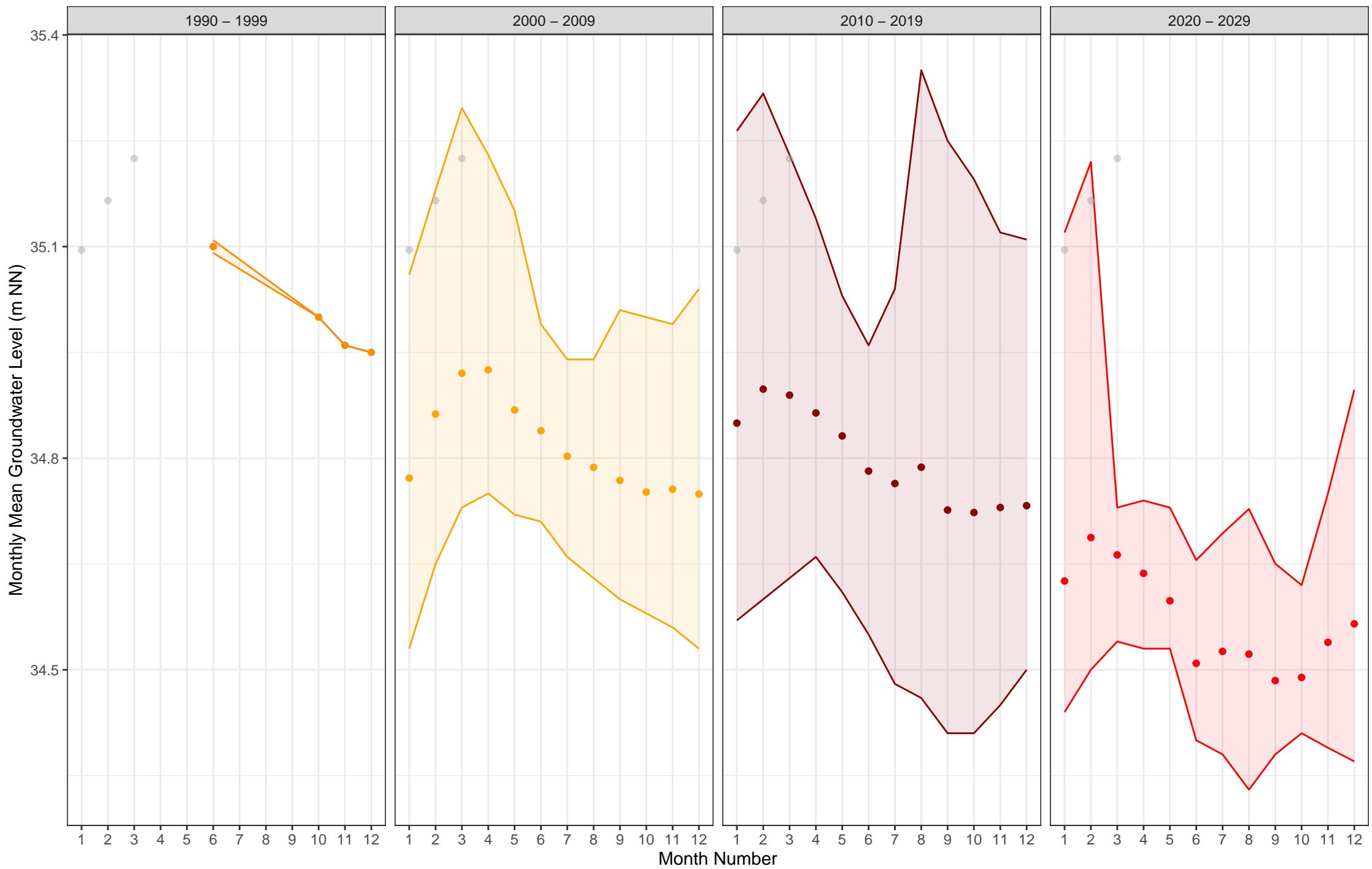
5%/95% Conf.-Interval    1990 – 1999    2000 – 2009    2010 – 2019    2020 – 2029    Month    1990 – 1999    2000 – 2009    2010 – 2019    2020 – 2029

8056 (Lichtenberg, Elsterzeitl. GW-Leiter (GWL 3), gok: 41.7 m, fok-fuk: 138.0–142.0 m)



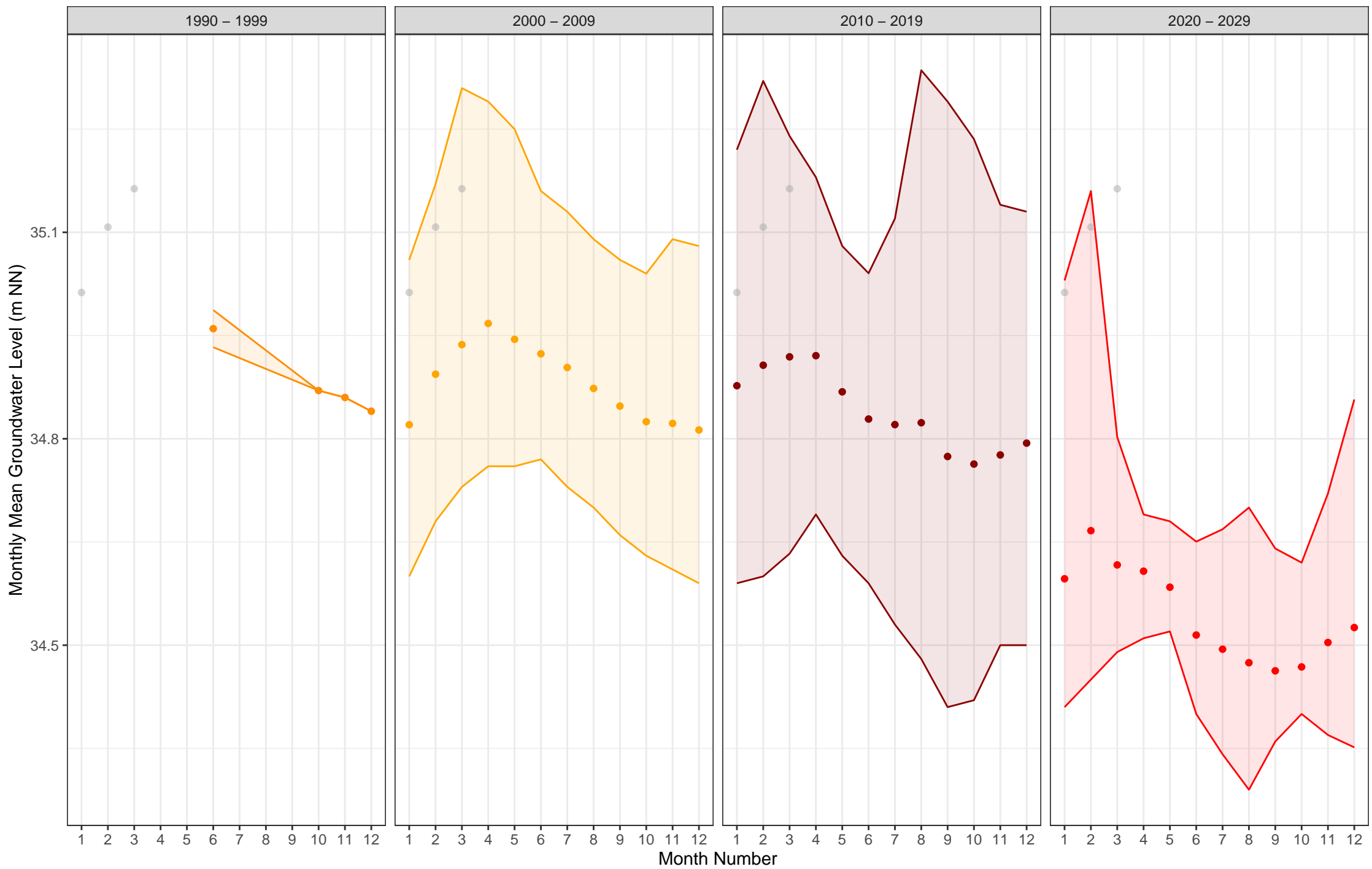
5%/95% Conf.-Interval    1990 - 1999    2000 - 2009    2010 - 2019    2020 - 2029    Month    1990 - 1999    2000 - 2009    2010 - 2019    2020 - 2029

8058 (Marzahn–Hellersdorf, Hauptgrundwasserleiter (GWL 1.3 + 2), gok: 37.7 m, fok–fuk: 28.6–32.6 m)



5%/95% Conf.-Interval    1990 – 1999    2000 – 2009    2010 – 2019    2020 – 2029    Month    1990 – 1999    2000 – 2009    2010 – 2019    2020 – 2029

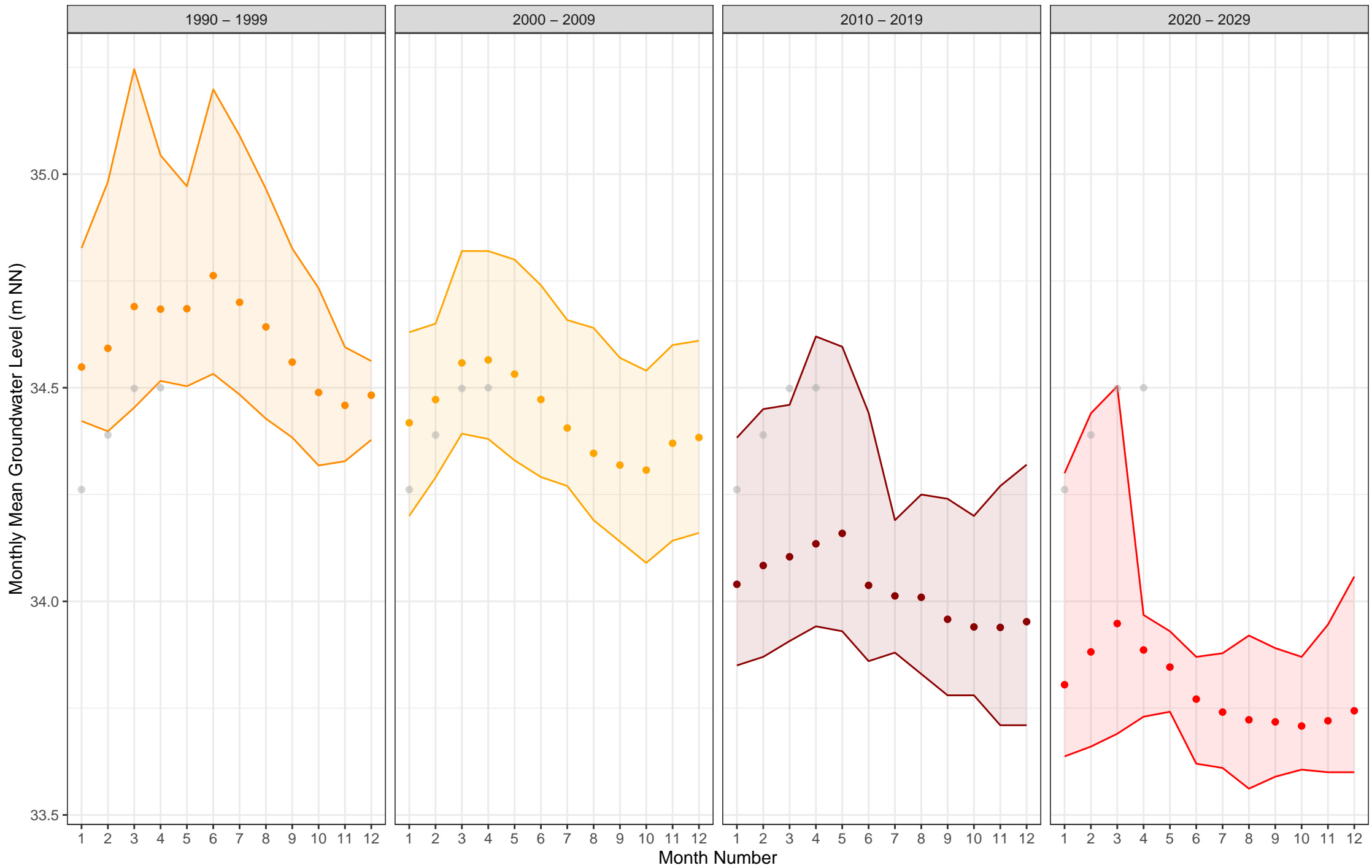
8059 (Marzahn–Hellersdorf, Elsterzeitl. GW–Leiter (GWL 3), gok: 37.7 m, fok–fuk: 71.0–75.0 m)



5%/95% Conf.-Interval    1990 – 1999    2000 – 2009    2010 – 2019    2020 – 2029    Month    1990 – 1999    2000 – 2009    2010 – 2019    2020 – 2029

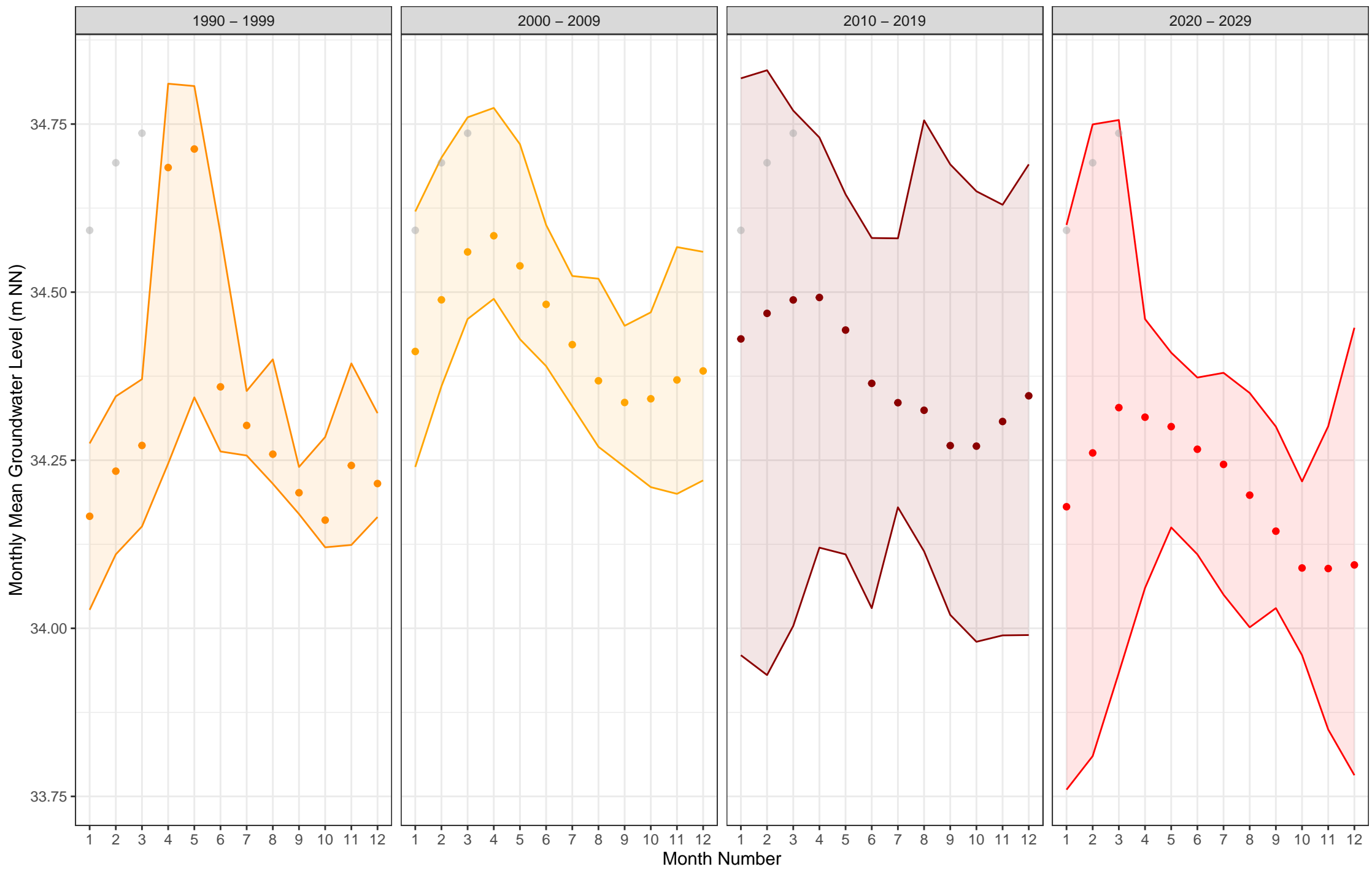


8063 (Marzahn–Hellersdorf, Elsterzeitl. GW–Leiter (GWL 3), gok: 37.2 m, fok–fuk: 59.5–63.5 m)



5%/95% Conf.-Interval 1990 – 1999 2000 – 2009 2010 – 2019 2020 – 2029 Month 1990 – 1999 2000 – 2009 2010 – 2019 2020 – 2029

8118 (Lichtenberg, Hauptgrundwasserleiter (GWL 1.3 + 2), gok: 37.6 m, fok-fuk: 38.3-40.3 m)

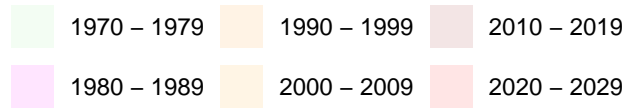


5%/95% Conf.-Interval 1990 - 1999 2000 - 2009 2010 - 2019 2020 - 2029 Month 1990 - 1999 2000 - 2009 2010 - 2019 2020 - 2029

8197 (Pankow, Hauptgrundwasserleiter (GWL 1.3 + 2), gok: 53.5 m, fok-fuk: 13.0–15.0 m)



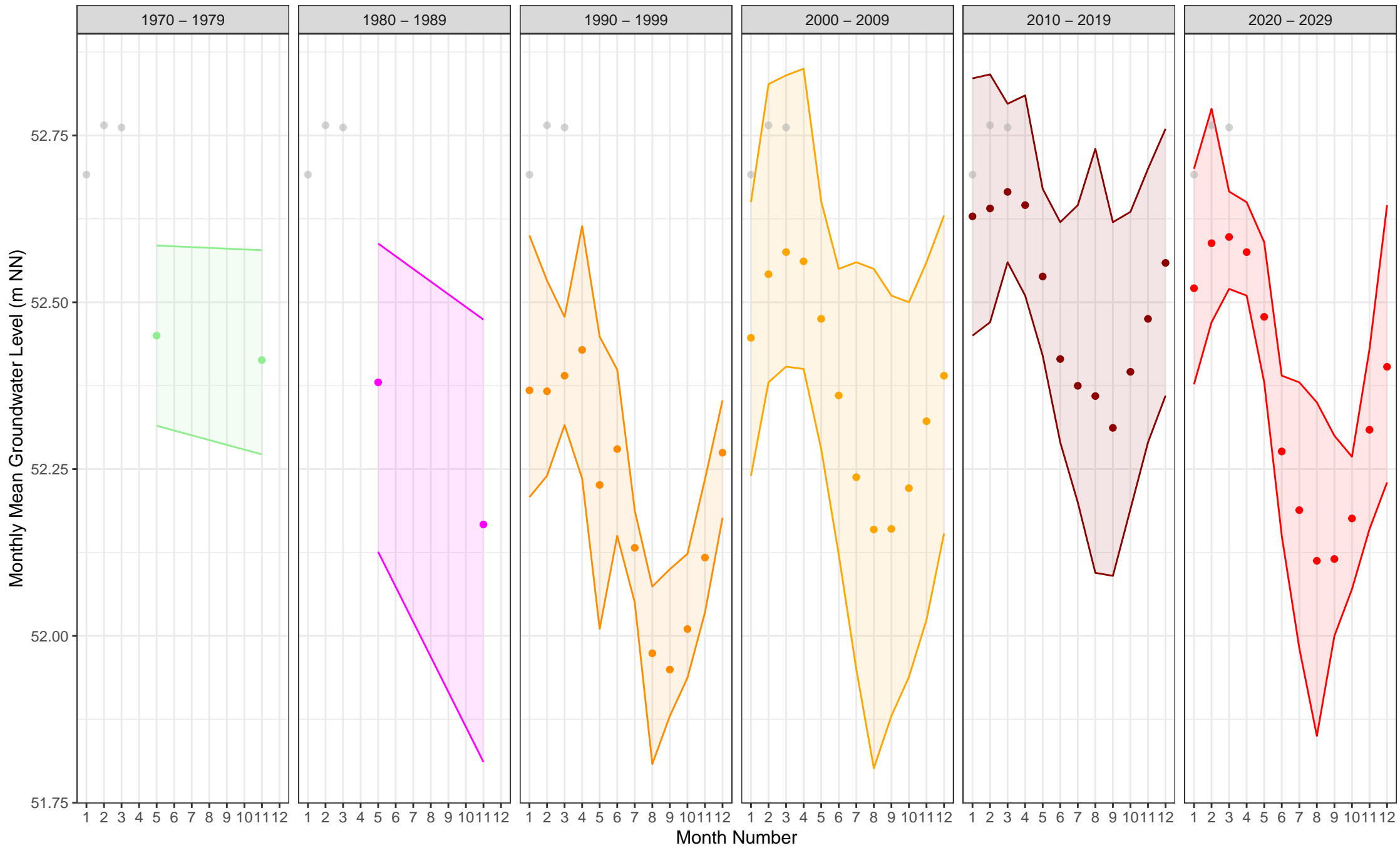
5%/95% Conf.-Interval



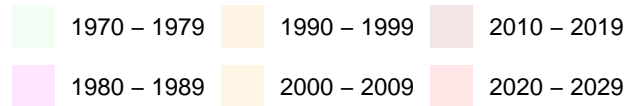
Month



8199 (Pankow, Hauptgrundwasserleiter (GWL 1.3 + 2), gok: 53.5 m, fok-fuk: 41.0–43.0 m)



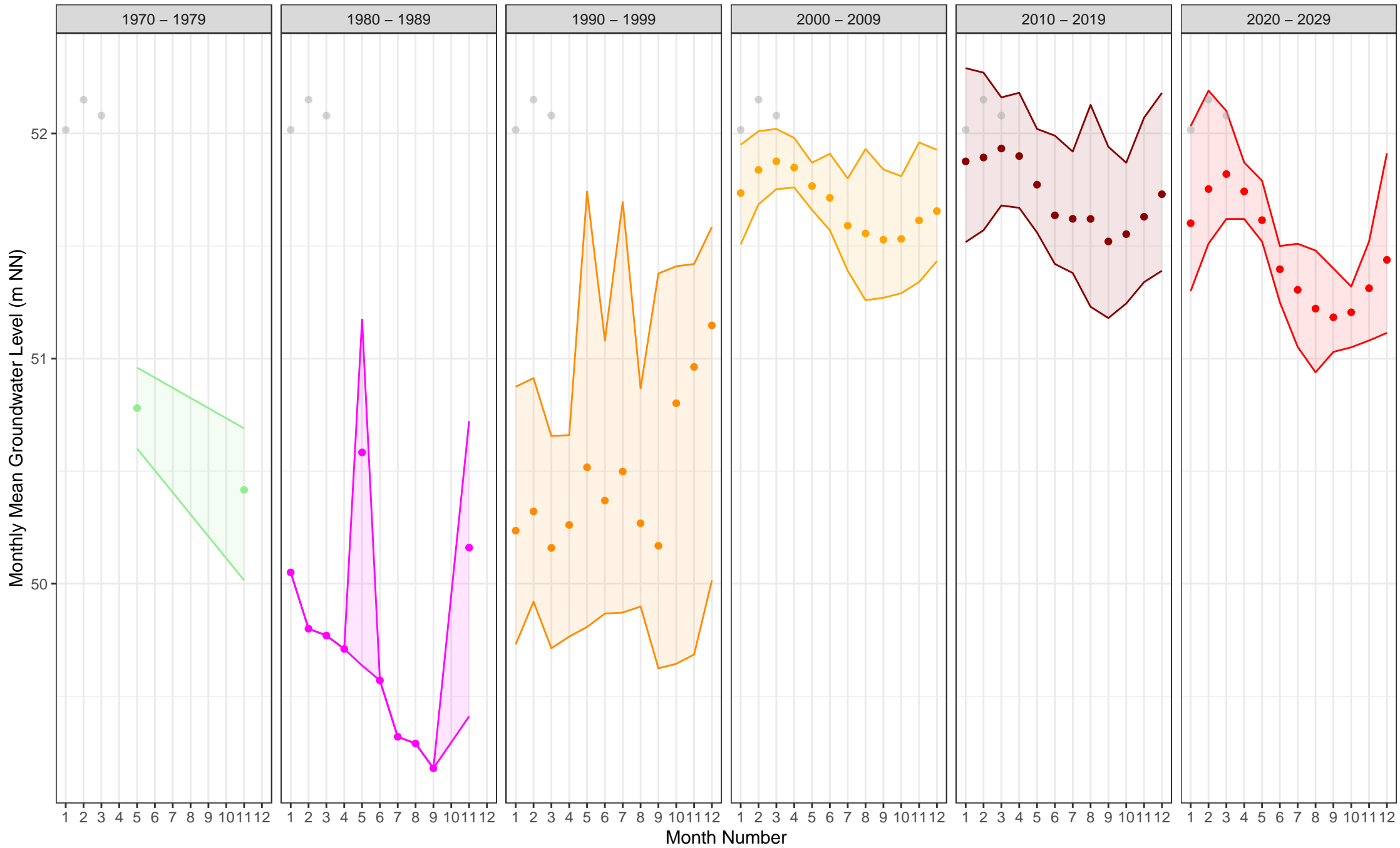
5%/95% Conf.-Interval



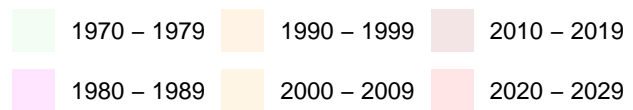
Month



8213 (Pankow, Hauptgrundwasserleiter (GWL 1.3 + 2), gok: 51.2 m, fok-fuk: 37.4–39.4 m)



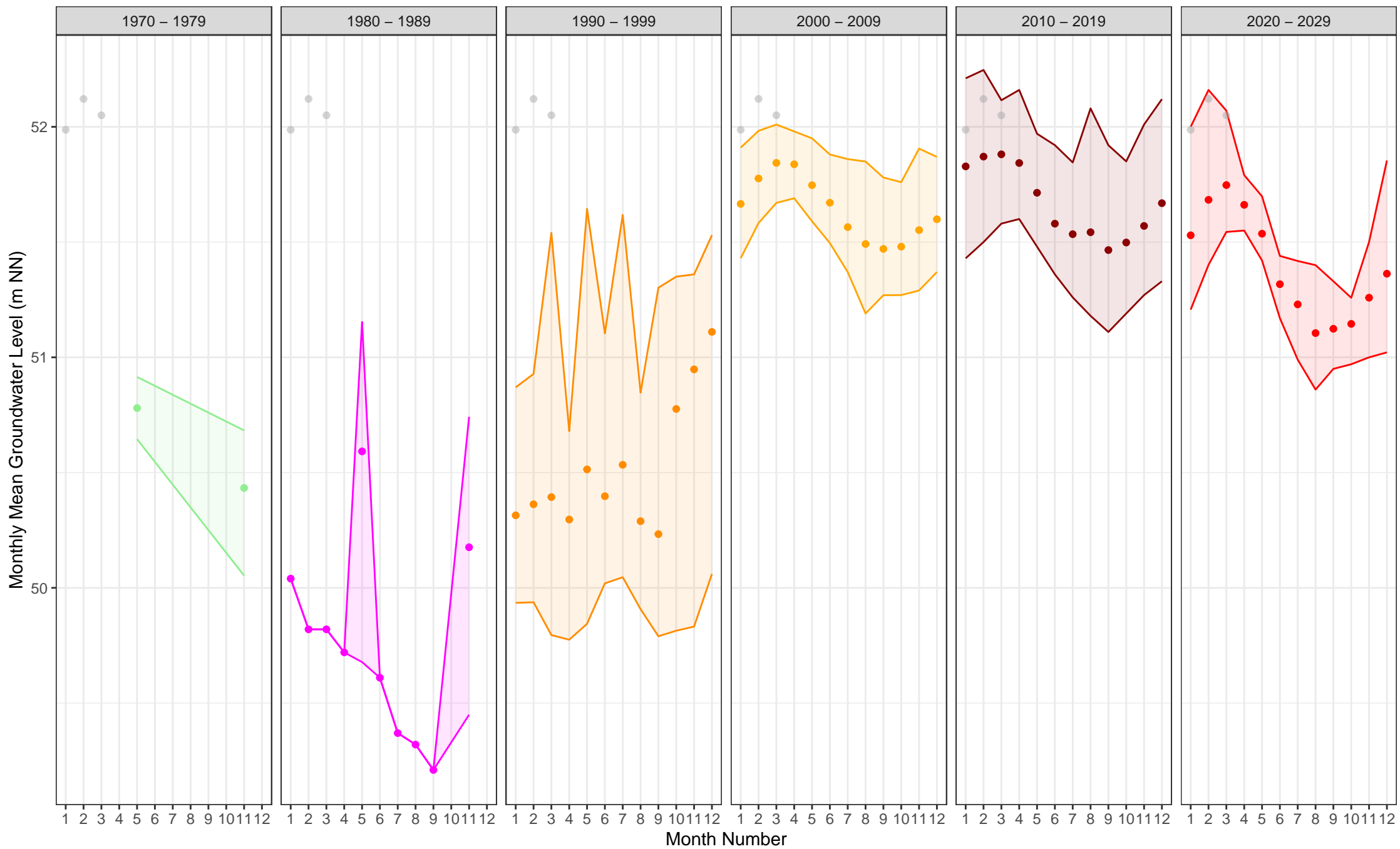
5%/95% Conf.-Interval



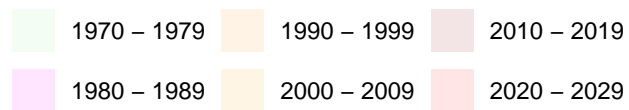
Month



8214 (Pankow, Elsterzeitl. GW-Leiter (GWL 3), gok: 51.2 m, fok-fuk: 70.5–72.5 m)



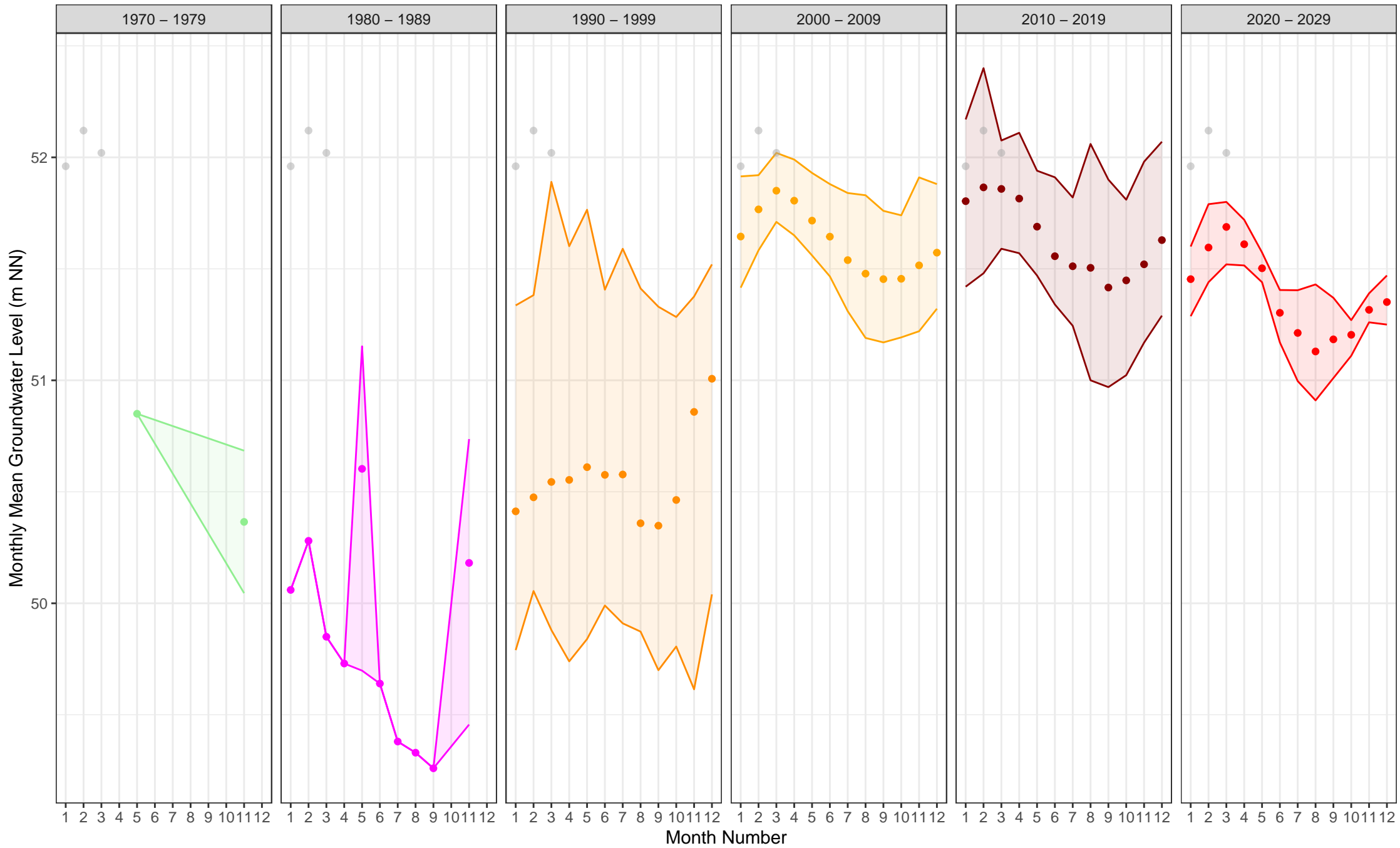
5%/95% Conf.-Interval



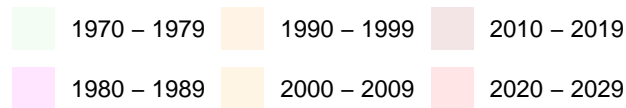
Month



8215 (Pankow, Tertiäre GW-Leiter (GWL 4), gok: 51.3 m, fok-fuk: 100.0–102.0 m)



5%/95% Conf.-Interval



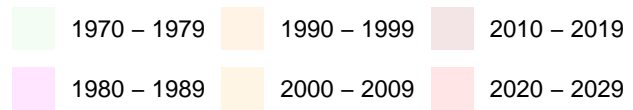
Month



8221 (Pankow, Hauptgrundwasserleiter (GWL 1.3 + 2), gok: 52.9 m, fok-fuk: 39.0–41.0 m)



5%/95% Conf.-Interval

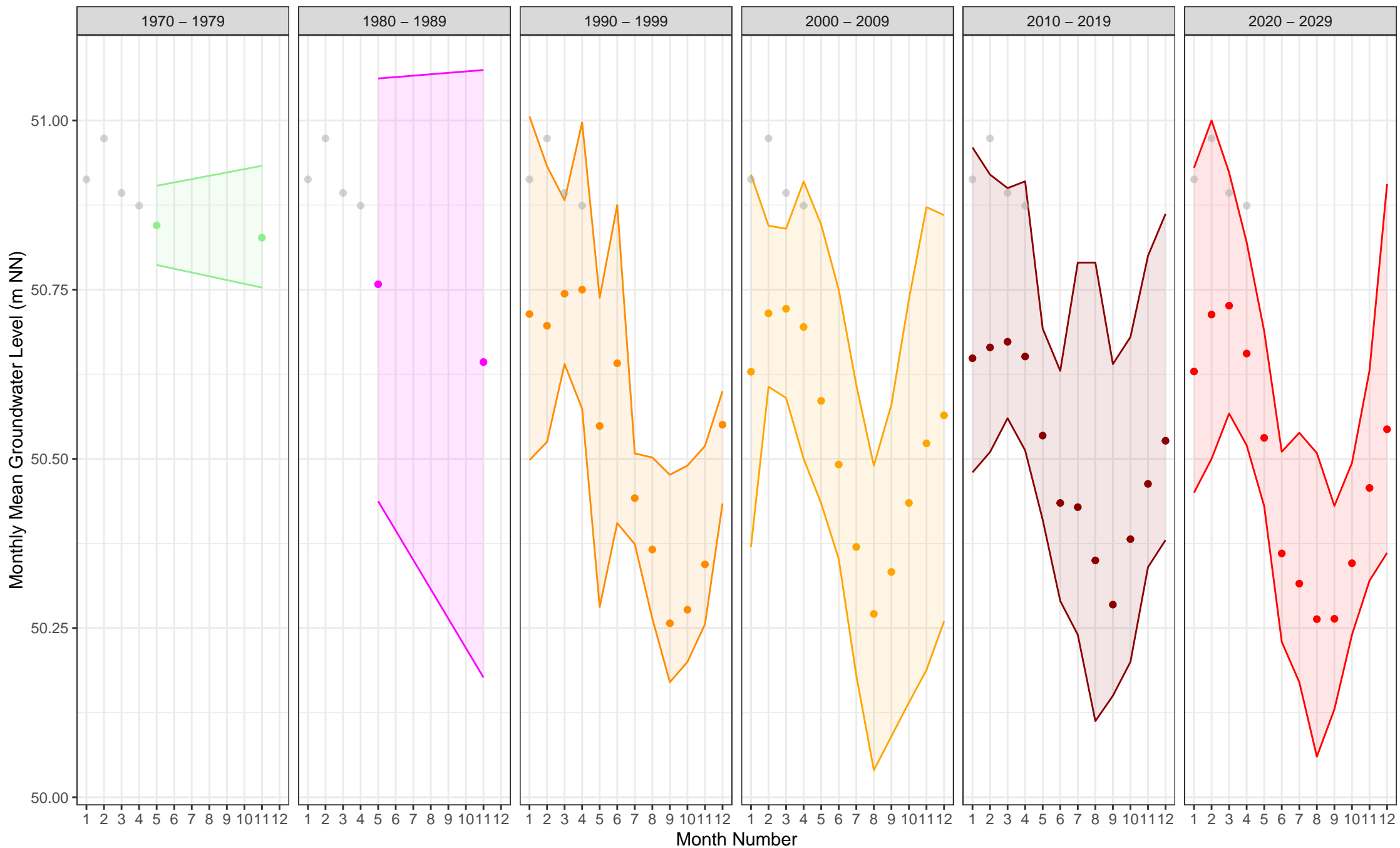


Month

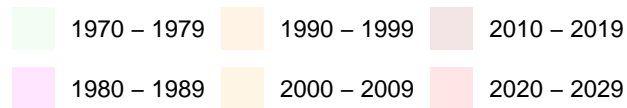




8224 (Pankow, Hauptgrundwasserleiter (GWL 1.3 + 2), gok: 52.9 m, fok-fuk: 14.0–16.0 m)



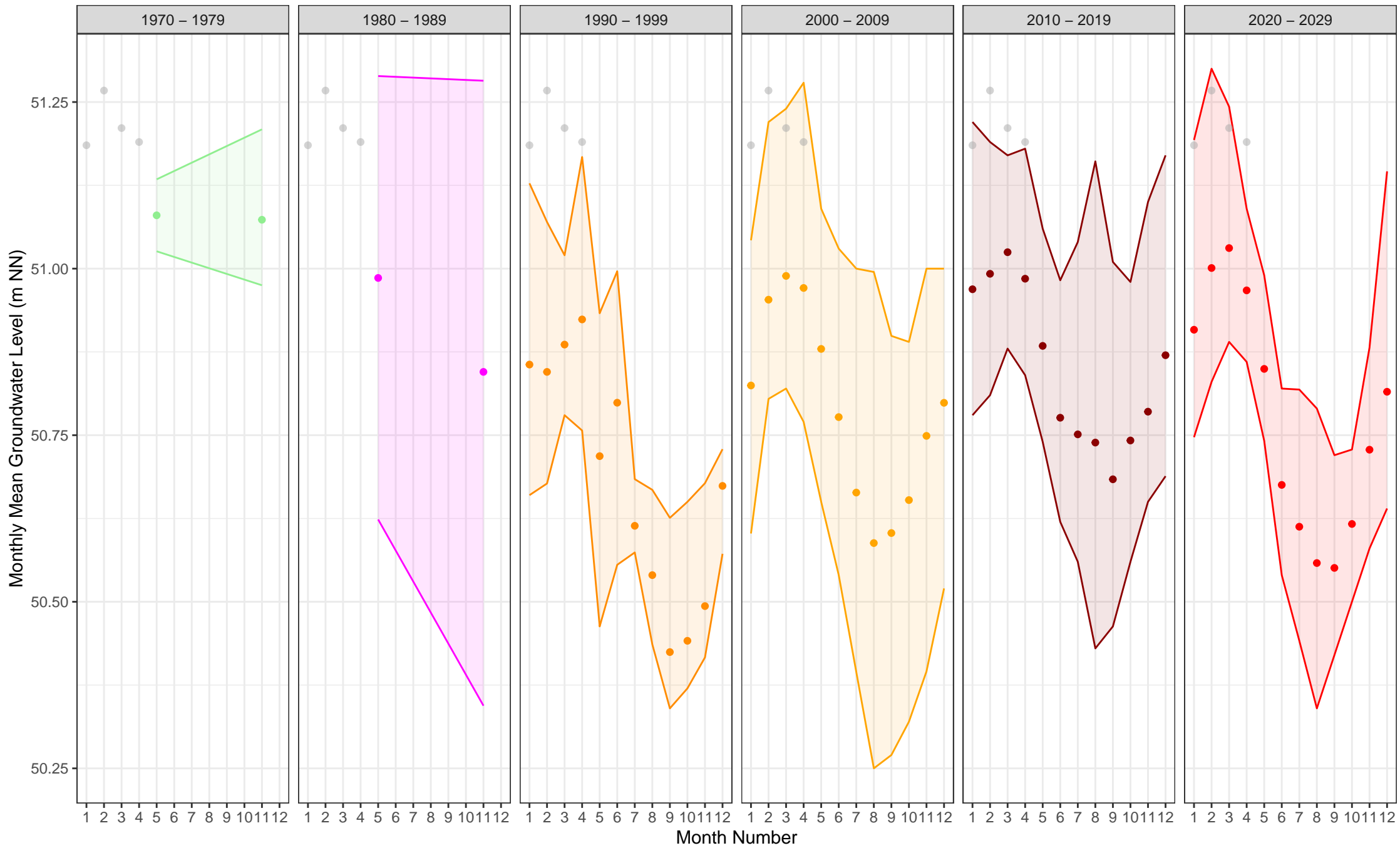
5%/95% Conf.-Interval



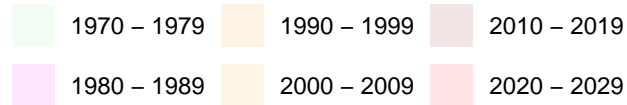
Month



8225 (Pankow, Hauptgrundwasserleiter (GWL 1.3 + 2), gok: 52.8 m, fok-fuk: 35.0–37.0 m)



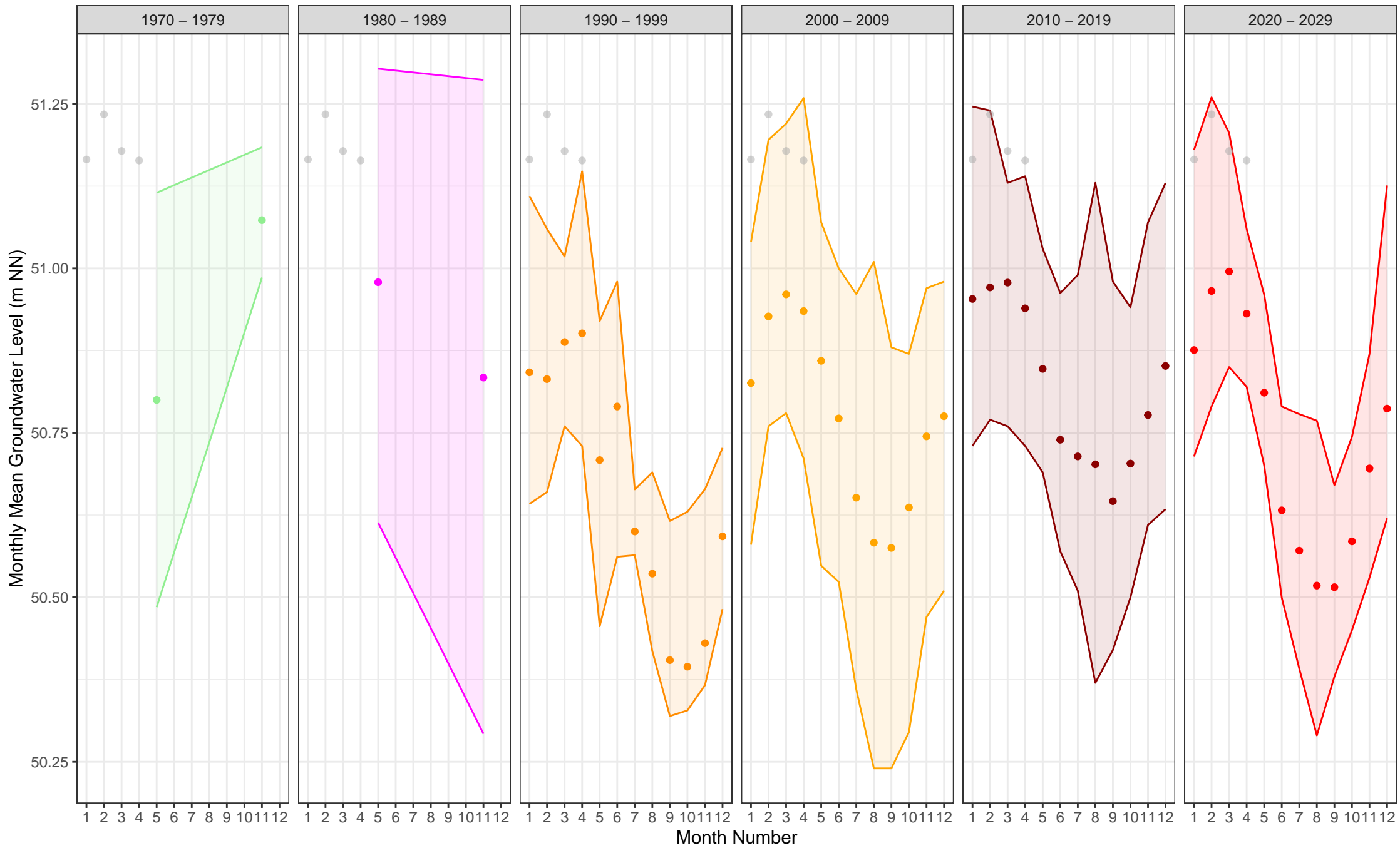
5%/95% Conf.-Interval



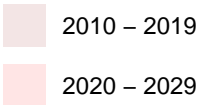
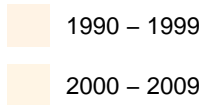
Month



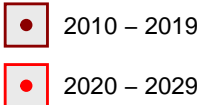

8226 (Pankow, Hauptgrundwasserleiter (GWL 1.3 + 2), gok: 52.8 m, fok-fuk: 47.0–49.0 m)



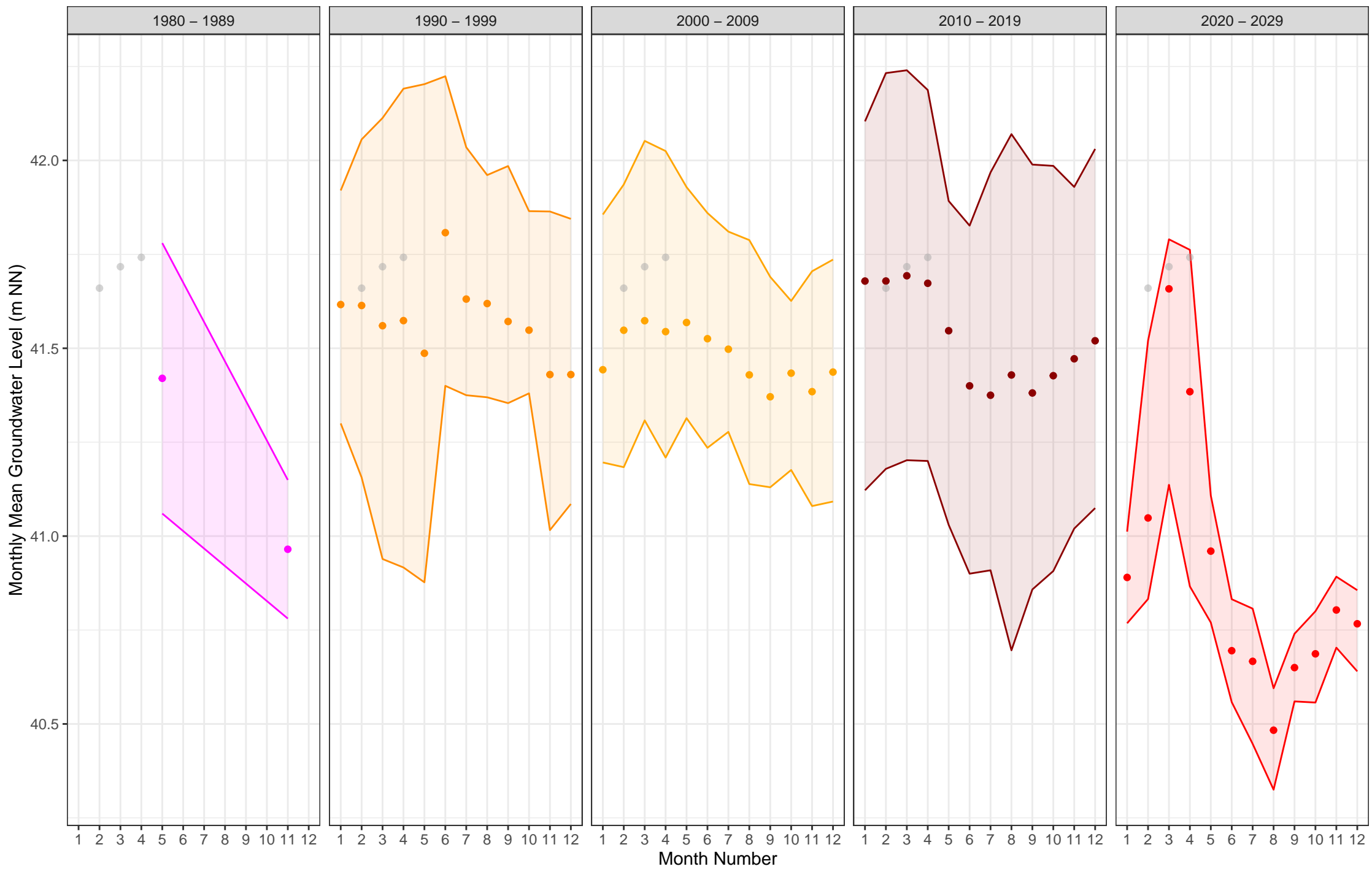
5%/95% Conf.-Interval



Month

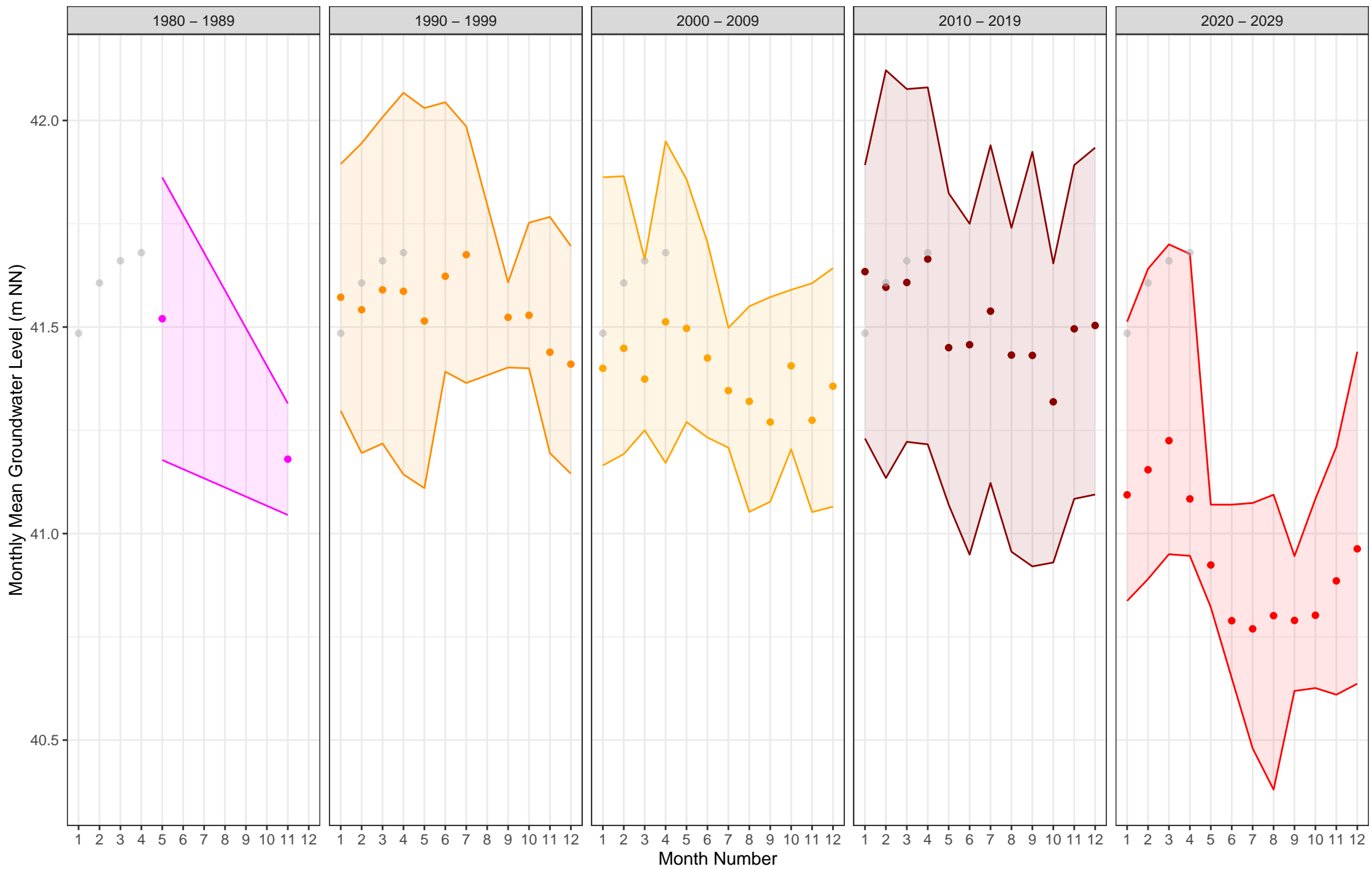


8349 (Marzahn–Hellersdorf, Hauptgrundwasserleiter (GWL 1.3 + 2), gok: 55.6 m, fok–fuk: 40.8–42.8 m)



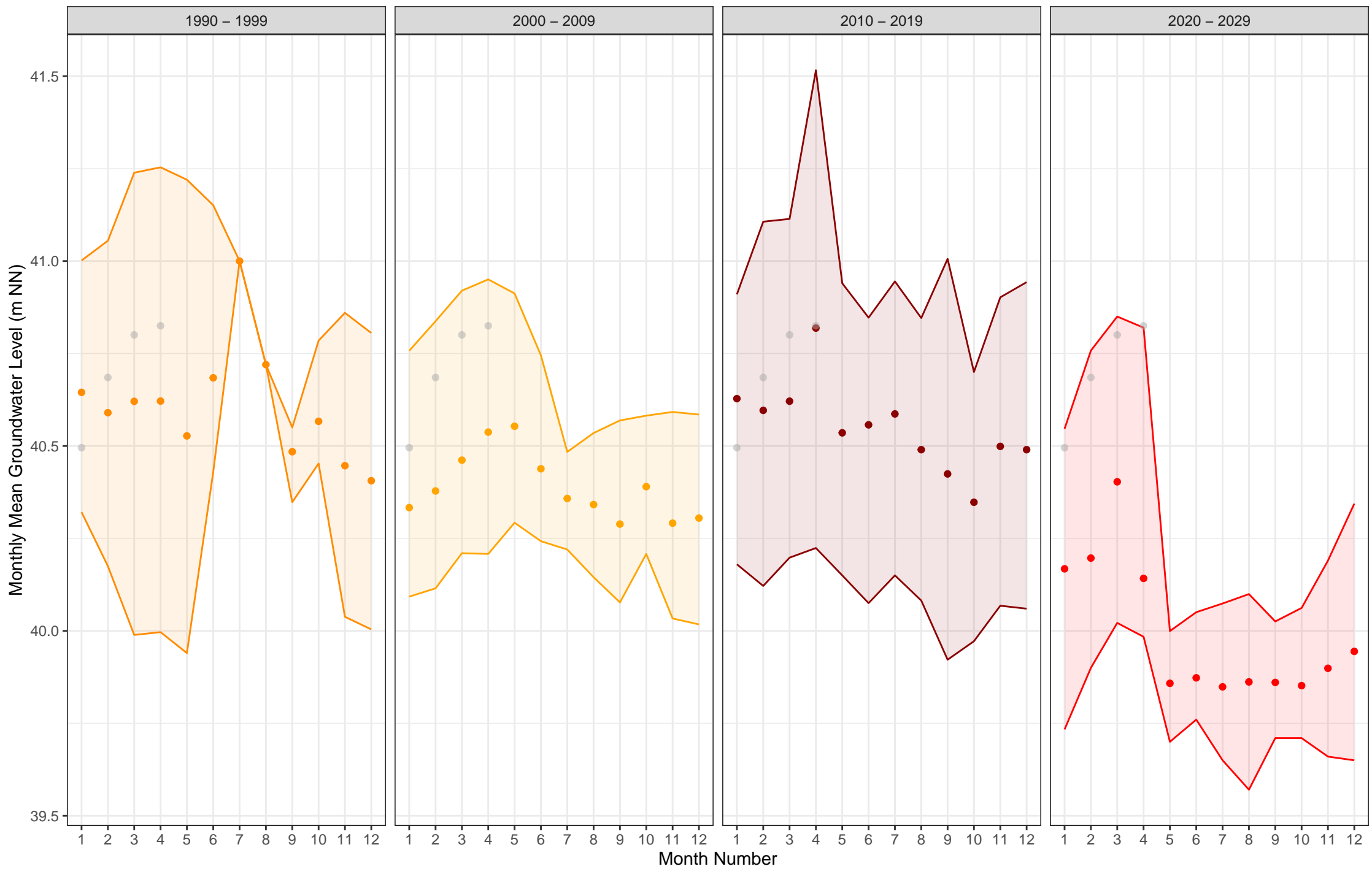
% Conf.–Interval    1980 – 1989    1990 – 1999    2000 – 2009    2010 – 2019    2020 – 2029    Month    1980 – 1989    1990 – 1999    2000 – 2009    2010 – 2019

8350 (Marzahn–Hellersdorf, Hauptgrundwasserleiter (GWL 1.3 + 2), gok: 42.1 m, fok–fuk: 26.5–28.5 m)



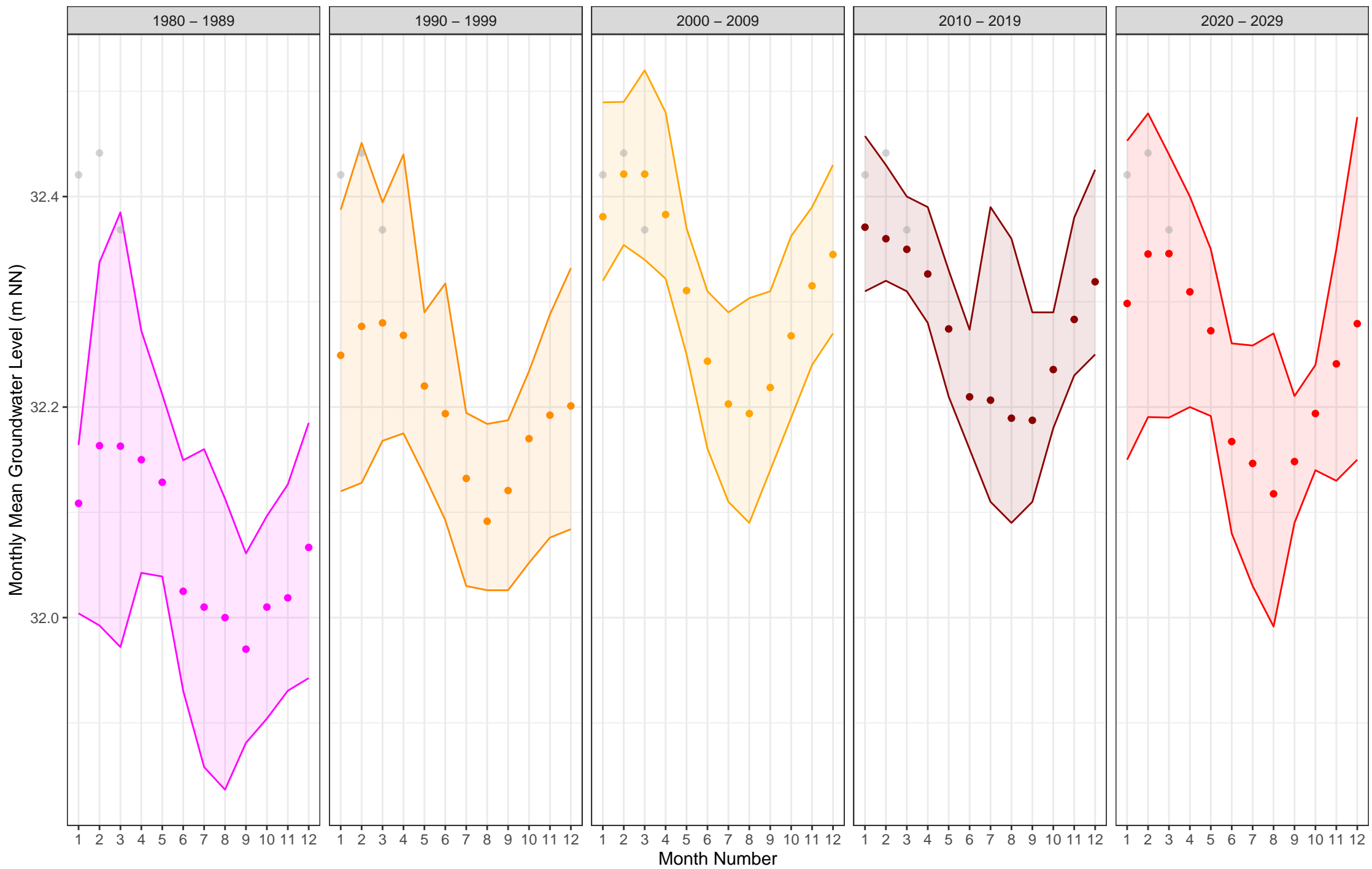
% Conf.–Interval    1980 – 1989    1990 – 1999    2000 – 2009    2010 – 2019    2020 – 2029    Month    1980 – 1989    1990 – 1999    2000 – 2009    2010 – 2019

8351 (Marzahn–Hellersdorf, Elsterzeitl. GW–Leiter (GWL 3), gok: 42.2 m, fok–fuk: 66.8–68.8 m)



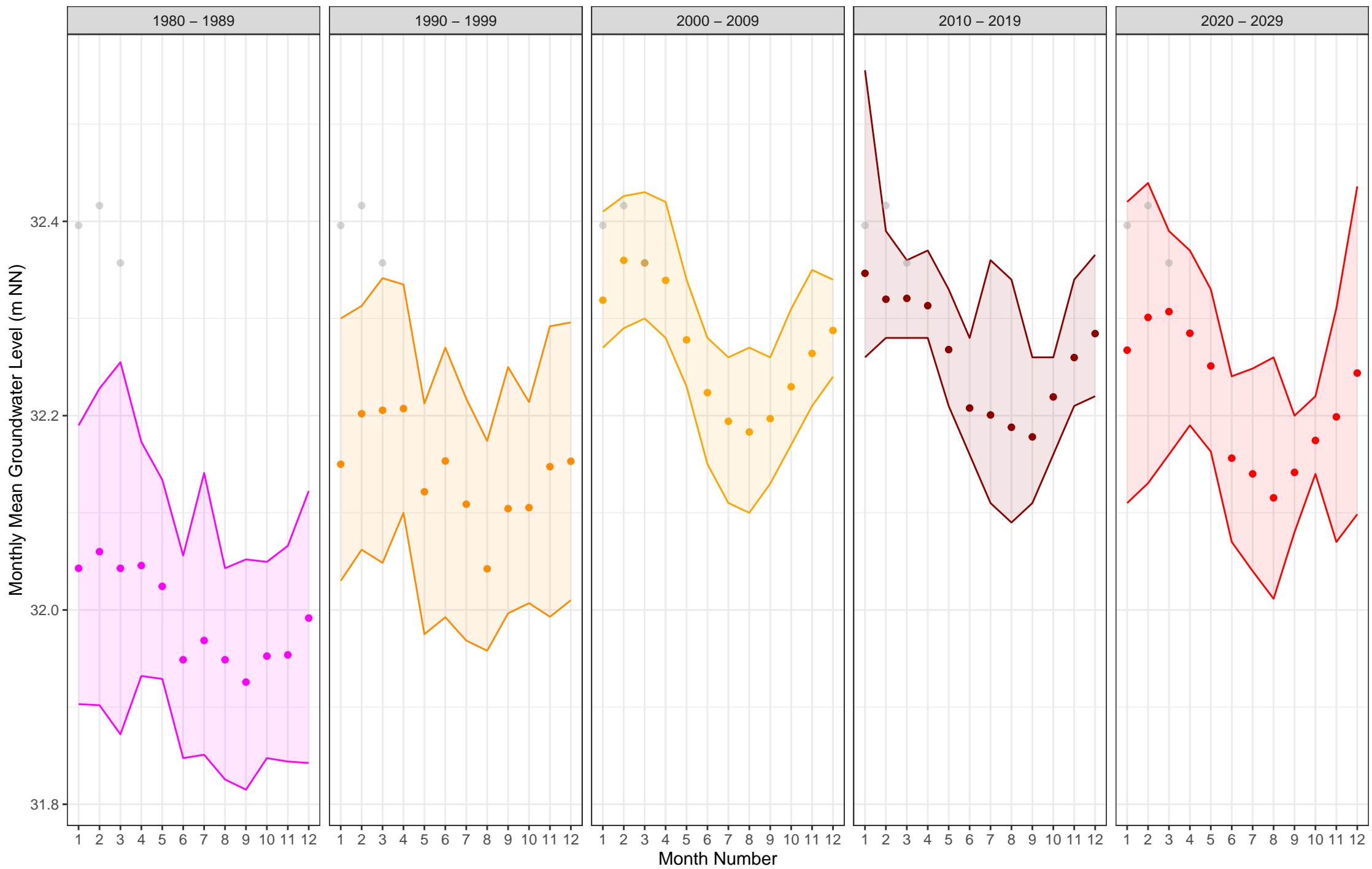
5%/95% Conf.-Interval    1990 - 1999    2000 - 2009    2010 - 2019    2020 - 2029    Month    1990 - 1999    2000 - 2009    2010 - 2019    2020 - 2029

8355 (Treptow–Köpenick, Hauptgrundwasserleiter (GWL 1.3 + 2), gok: 33.9 m, fok–fuk: 8.0–10.0 m)



% Conf.-Interval    1980 - 1989    1990 - 1999    2000 - 2009    2010 - 2019    2020 - 2029    Month    1980 - 1989    1990 - 1999    2000 - 2009    2010 - 2019

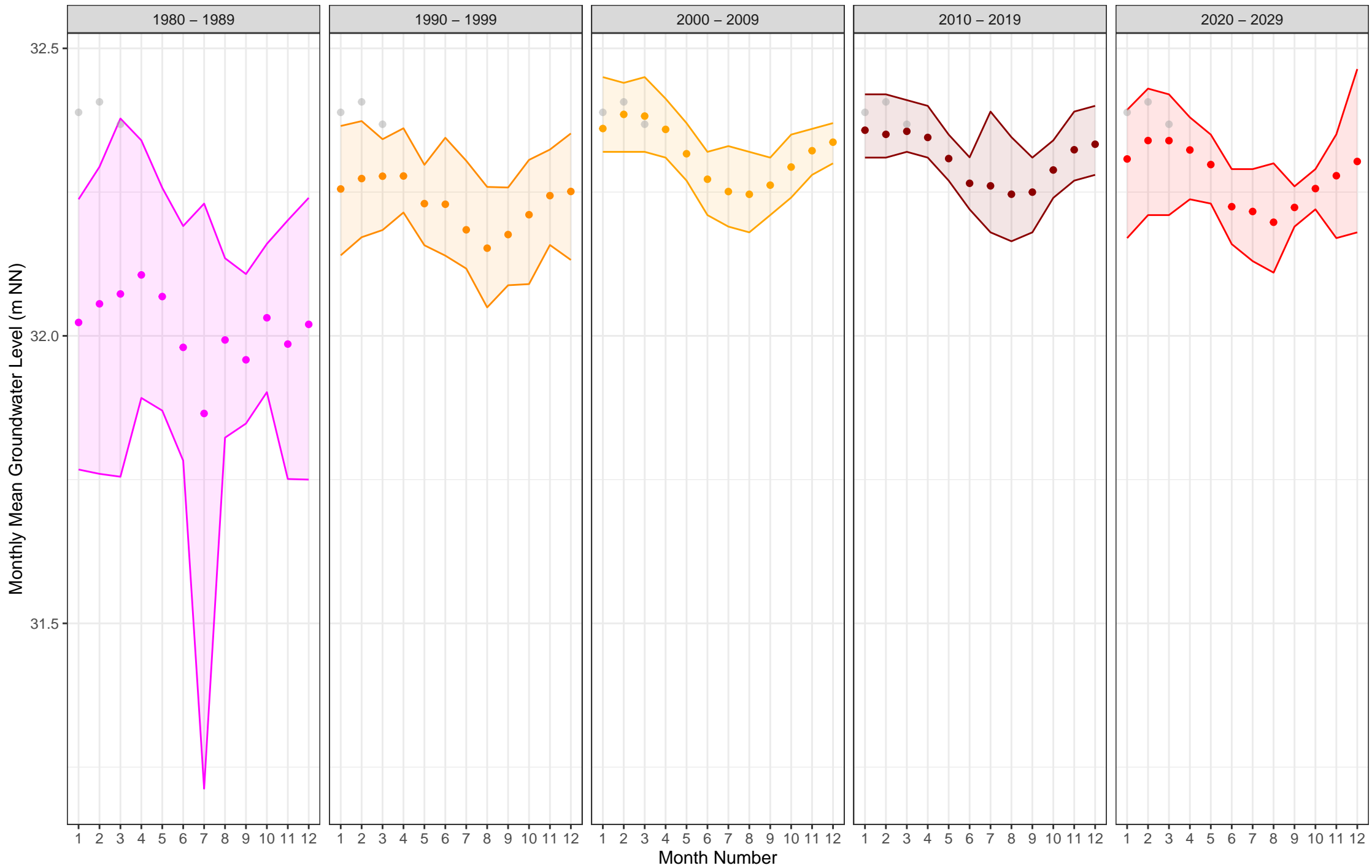
8367 (Treptow-Köpenick, Hauptgrundwasserleiter (GWL 1.3 + 2), gok: 34.3 m, fok-fuk: 14.0-16.0 m)



% Conf.-Interval    1980 - 1989    1990 - 1999    2000 - 2009    2010 - 2019    2020 - 2029    Month    ● 1980 - 1989    ● 1990 - 1999    ● 2000 - 2009    ● 2010 - 2019

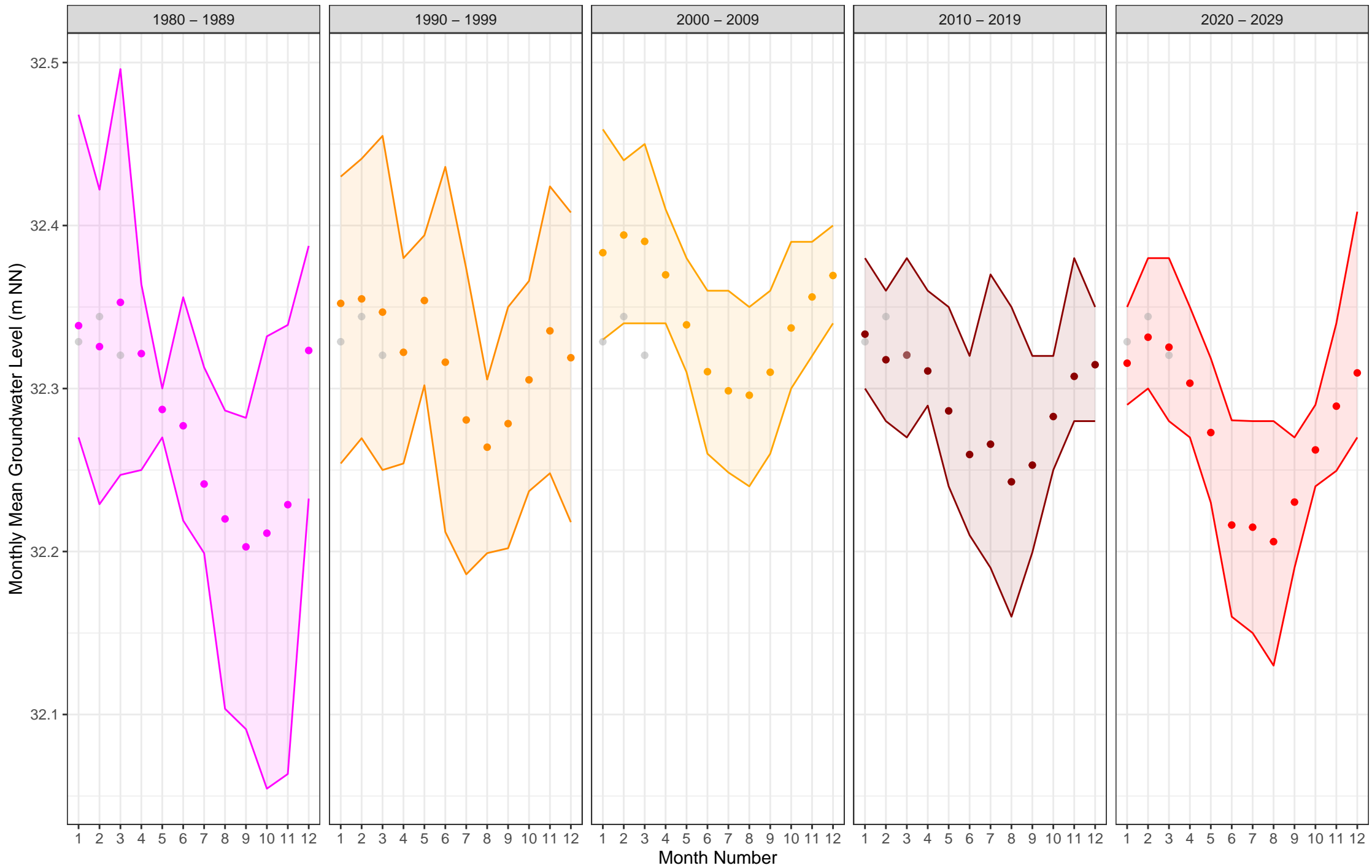


8378 (Treptow–Köpenick, Hauptgrundwasserleiter (GWL 1.3 + 2), gok: 33.7 m, fok–fuk: 7.6–9.6 m)



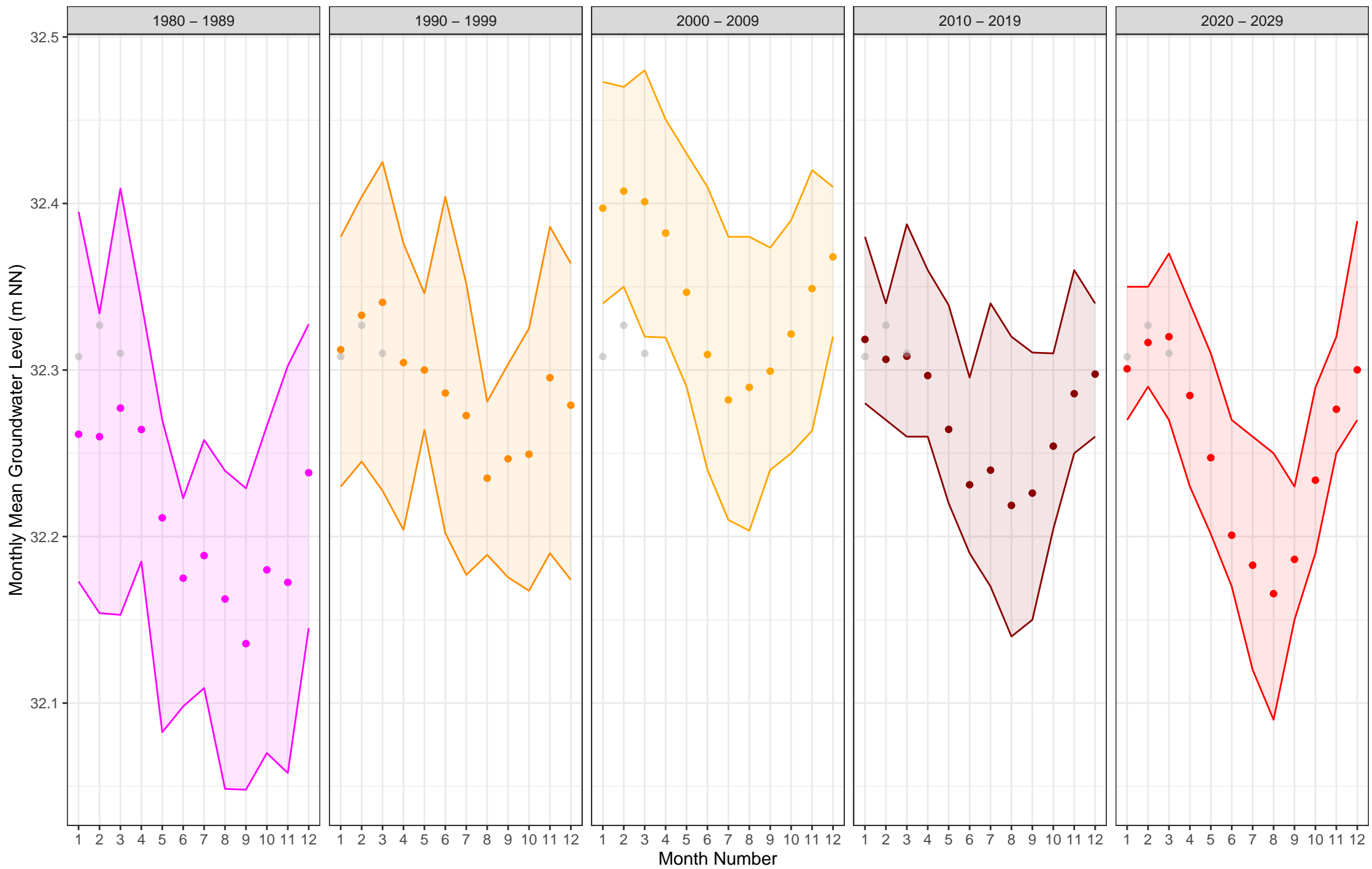
% Conf.-Interval    1980 - 1989    1990 - 1999    2000 - 2009    2010 - 2019    2020 - 2029    Month    1980 - 1989    1990 - 1999    2000 - 2009    2010 - 2019

8408 (Treptow–Köpenick, Hauptgrundwasserleiter (GWL 1.3 + 2), gok: 33.7 m, fok–fuk: 8.7–10.7 m)



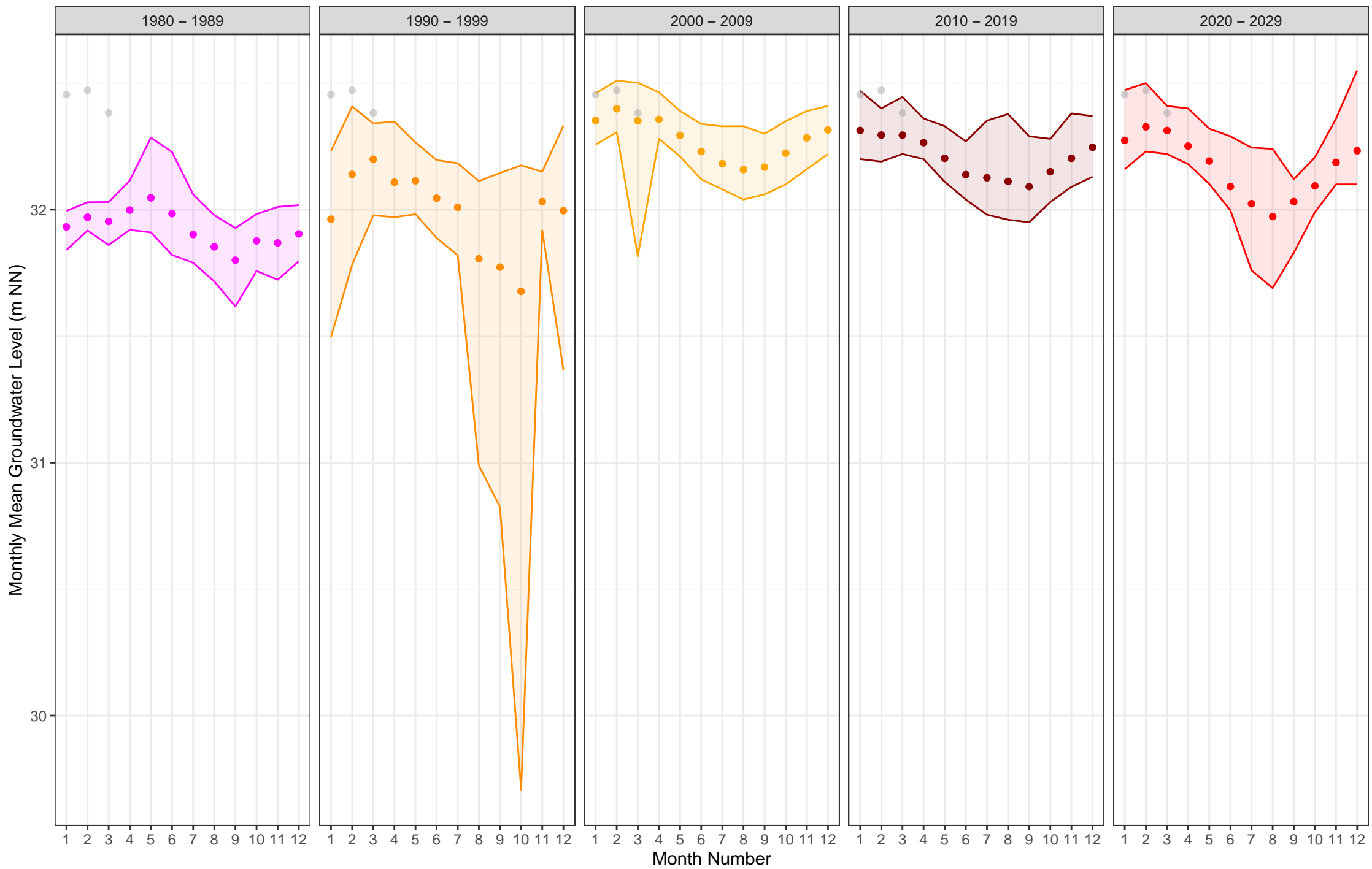
% Conf.–Interval    1980 – 1989    1990 – 1999    2000 – 2009    2010 – 2019    2020 – 2029    Month    1980 – 1989    1990 – 1999    2000 – 2009    2010 – 2019

8411 (Treptow-Köpenick, Elsterzeitl. GW-Leiter (GWL 3), gok: 33.7 m, fok-fuk: 36.1-38.1 m)



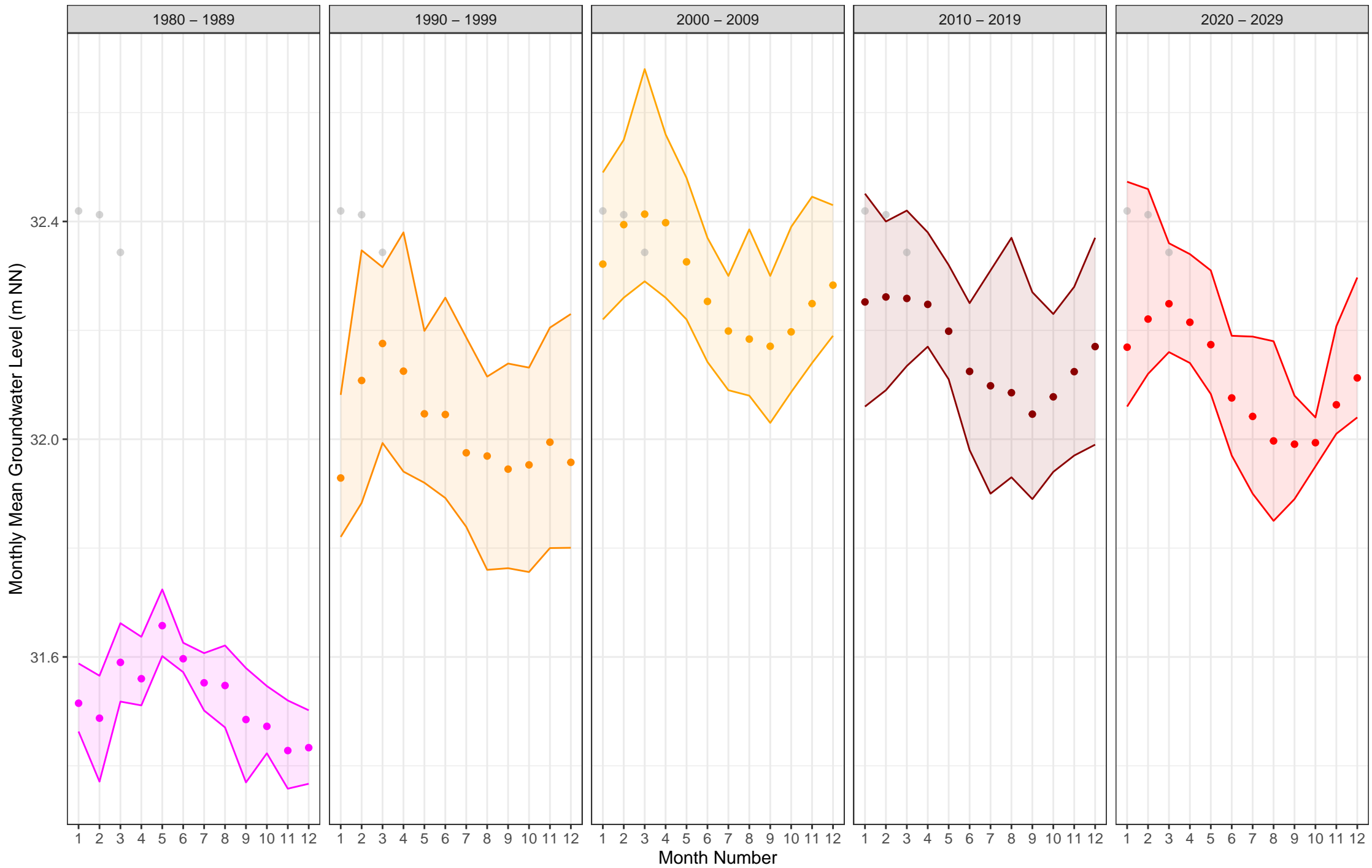
% Conf.-Interval    1980 - 1989    1990 - 1999    2000 - 2009    2010 - 2019    2020 - 2029    Month    1980 - 1989    1990 - 1999    2000 - 2009    2010 - 2019

8412 (Treptow-Köpenick, Hauptgrundwasserleiter (GWL 1.3 + 2), gok: 33.8 m, fok-fuk: 8.6-10.6 m)



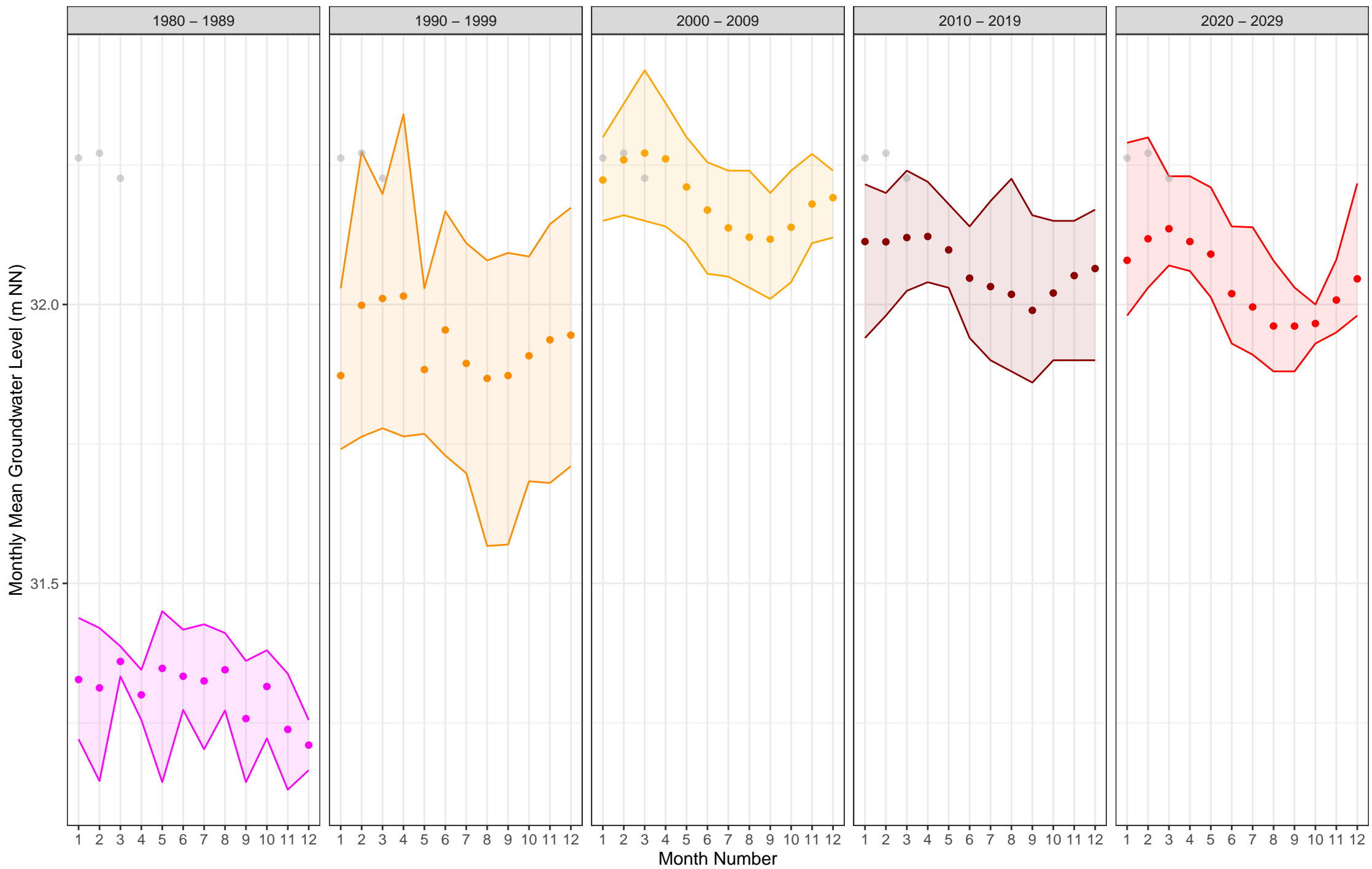
Conf.-Interval 1980 - 1989 1990 - 1999 2000 - 2009 2010 - 2019 2020 - 2029 Month 1980 - 1989 1990 - 1999 2000 - 2009 2010 - 2019

8414 (Treptow–Köpenick, Hauptgrundwasserleiter (GWL 1.3 + 2), gok: 34.5 m, fok–fuk: 8.5–10.5 m)



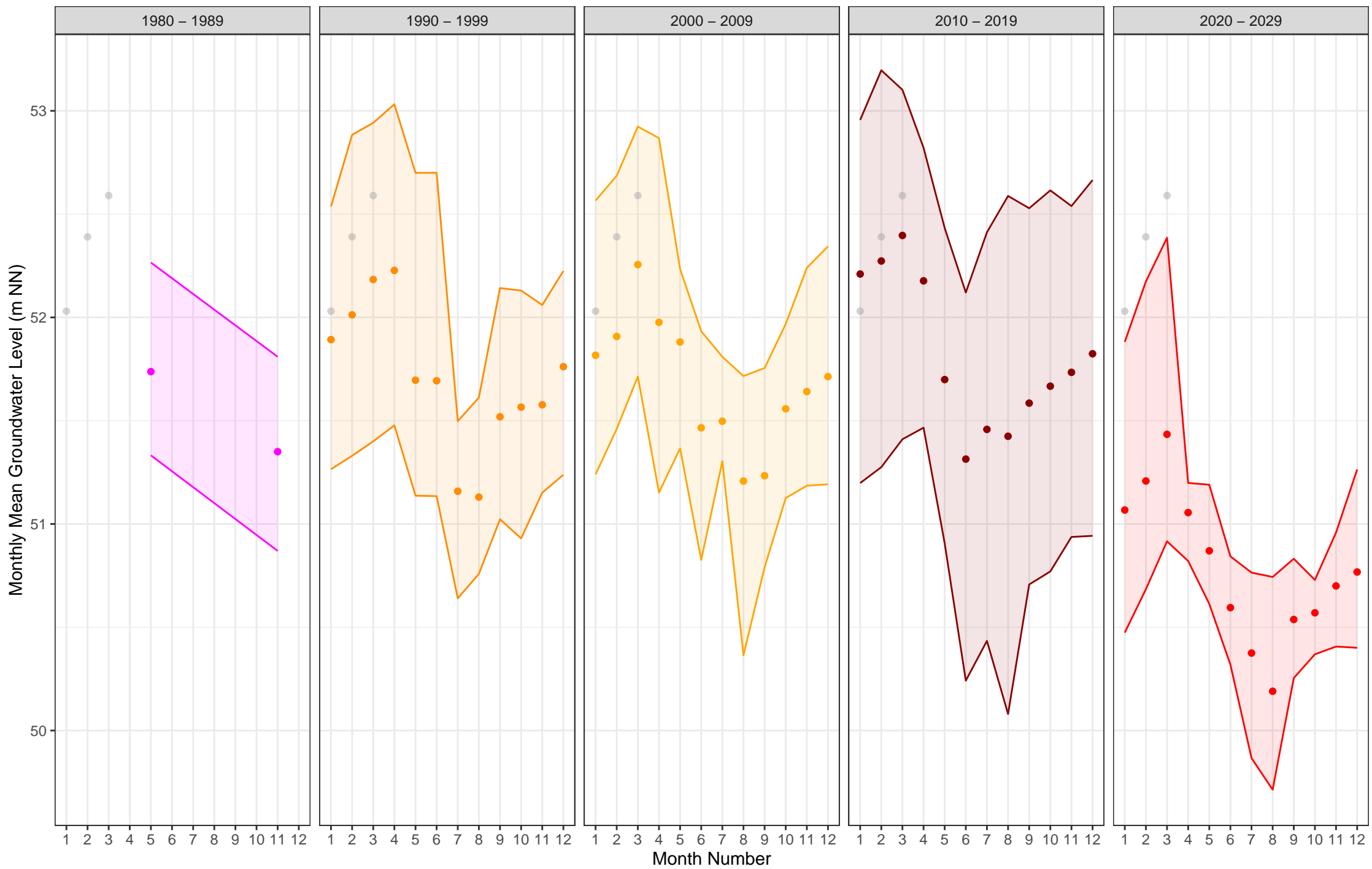
% Conf.-Interval    1980 – 1989    1990 – 1999    2000 – 2009    2010 – 2019    2020 – 2029    Month    ● 1980 – 1989    ● 1990 – 1999    ● 2000 – 2009    ● 2010 – 2019

8415 (Treptow–Köpenick, Elsterzeitl. GW–Leiter (GWL 3), gok: 34.5 m, fok–fuk: 40.2–42.2 m)



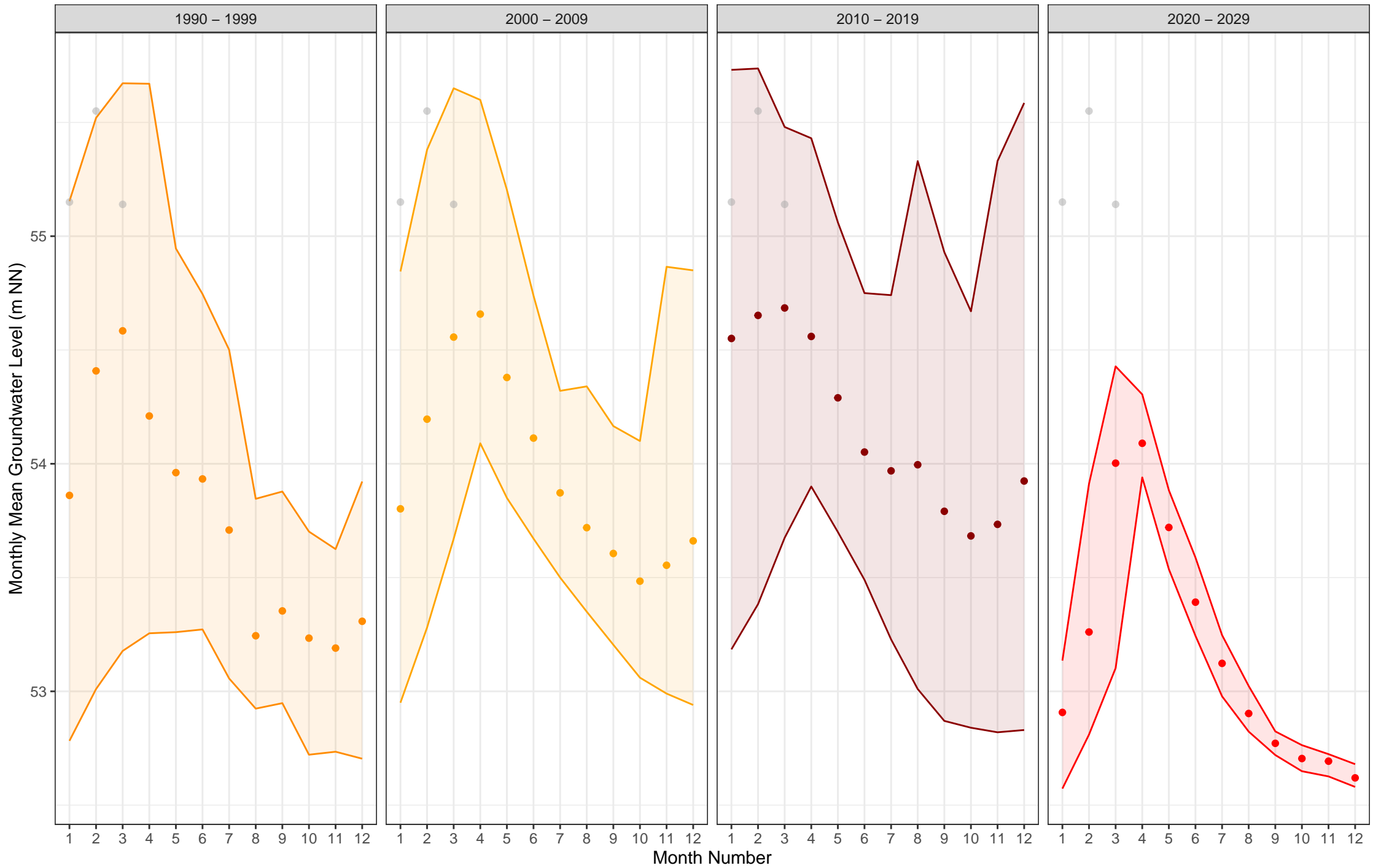
% Conf.–Interval    1980 – 1989    1990 – 1999    2000 – 2009    2010 – 2019    2020 – 2029    Month    1980 – 1989    1990 – 1999    2000 – 2009    2010 – 2019

8437 (Lichtenberg, Hauptgrundwasserleiter (GWL 1.3 + 2), gok: 62.3 m, fok-fuk: 53.0–55.0 m)



Conf.-Interval 1980 – 1989 1990 – 1999 2000 – 2009 2010 – 2019 2020 – 2029 Month 1980 – 1989 1990 – 1999 2000 – 2009 2010 – 2019 2020 – 2029

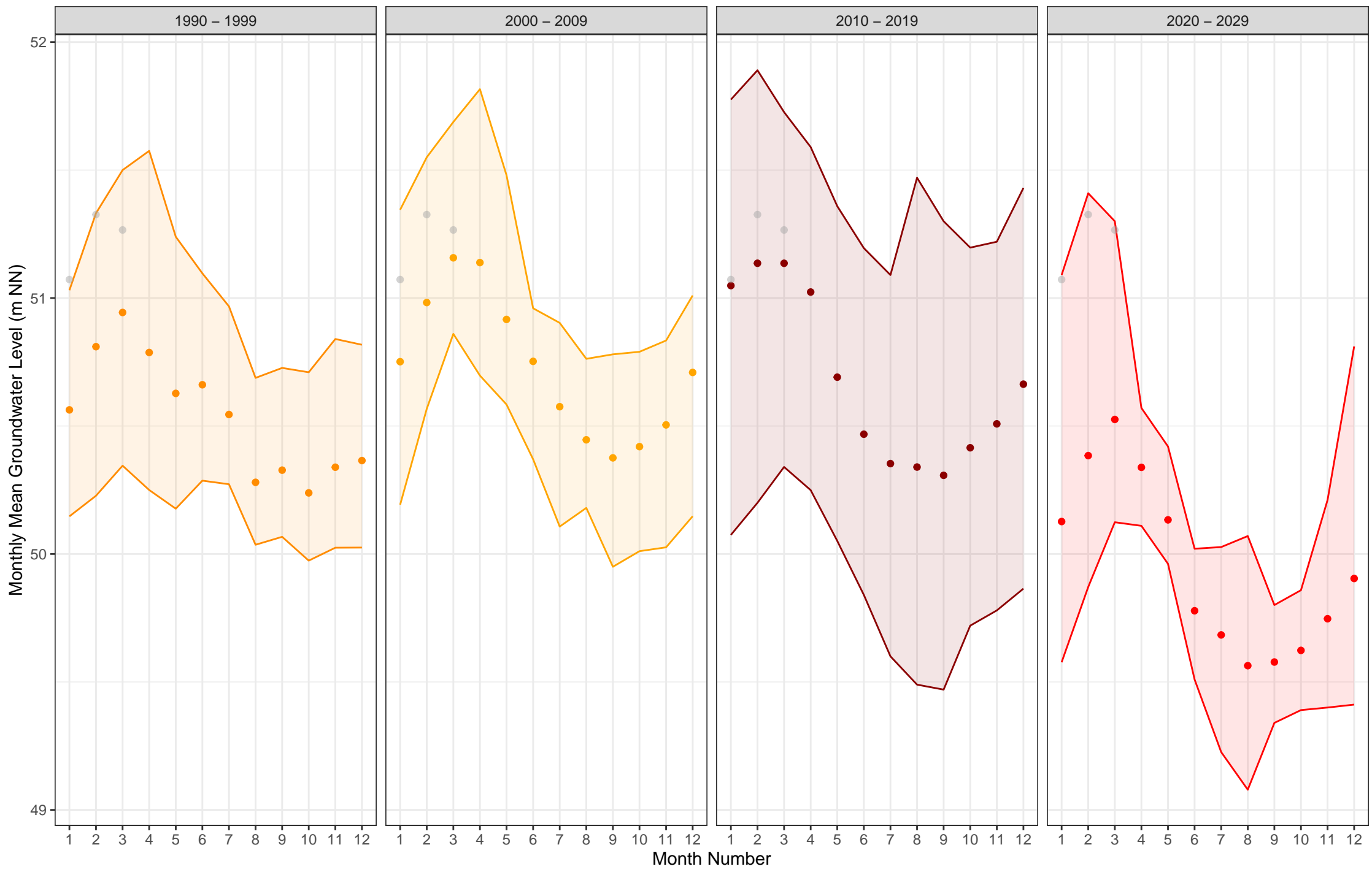
8438 (Pankow, lokal ausgebildeter Grundwasserkörper, gok: 57.6 m, fok-fuk: 19.1–21.1 m)



5%/95% Conf.-Interval    1990 – 1999    2000 – 2009    2010 – 2019    2020 – 2029    Month    1990 – 1999    2000 – 2009    2010 – 2019    2020 – 2029

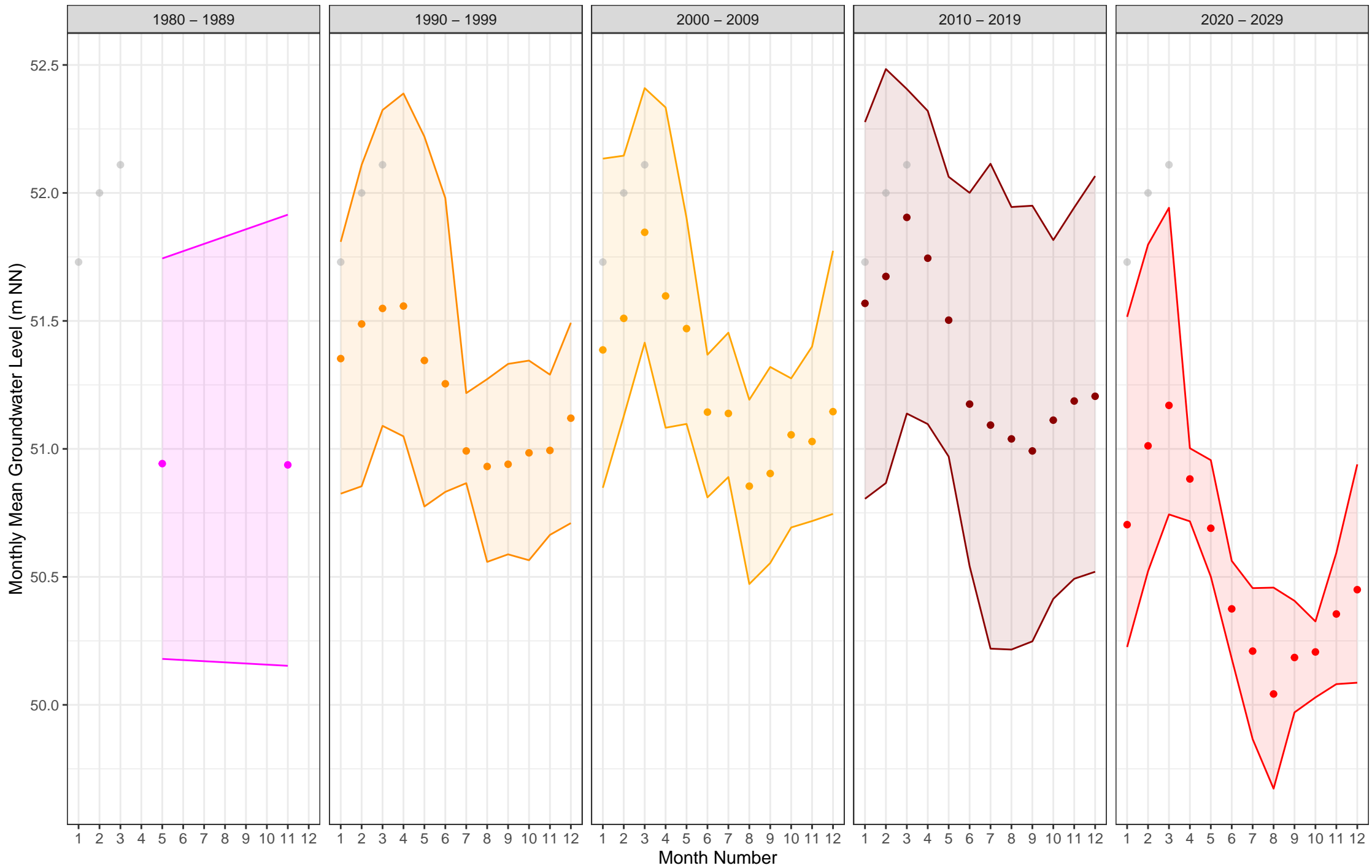


8440 (Pankow, Hauptgrundwasserleiter (GWL 1.3 + 2), gok: 56.1 m, fok-fuk: 35.4–37.4 m)



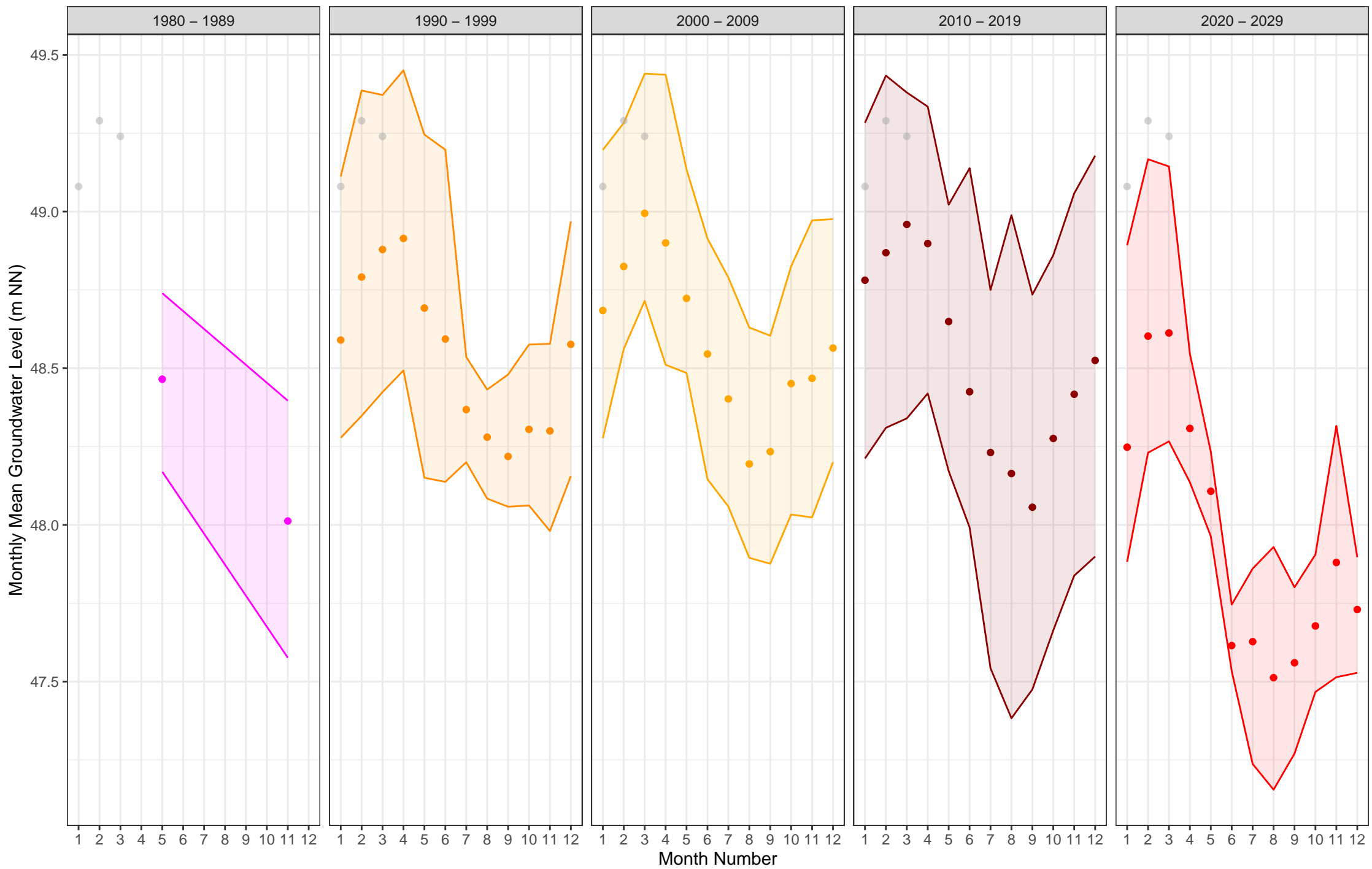
5%/95% Conf.-Interval 1990 – 1999 2000 – 2009 2010 – 2019 2020 – 2029 Month 1990 – 1999 2000 – 2009 2010 – 2019 2020 – 2029

8441 (Lichtenberg, Hauptgrundwasserleiter (GWL 1.3 + 2), gok: 55.9 m, fok-fuk: 25.9–27.9 m)



% Conf.-Interval    1980 – 1989    1990 – 1999    2000 – 2009    2010 – 2019    2020 – 2029    Month    1980 – 1989    1990 – 1999    2000 – 2009    2010 – 2019

8443 (Lichtenberg, Hauptgrundwasserleiter (GWL 1.3 + 2), gok: 49.3 m, fok-fuk: 41.0–43.0 m)



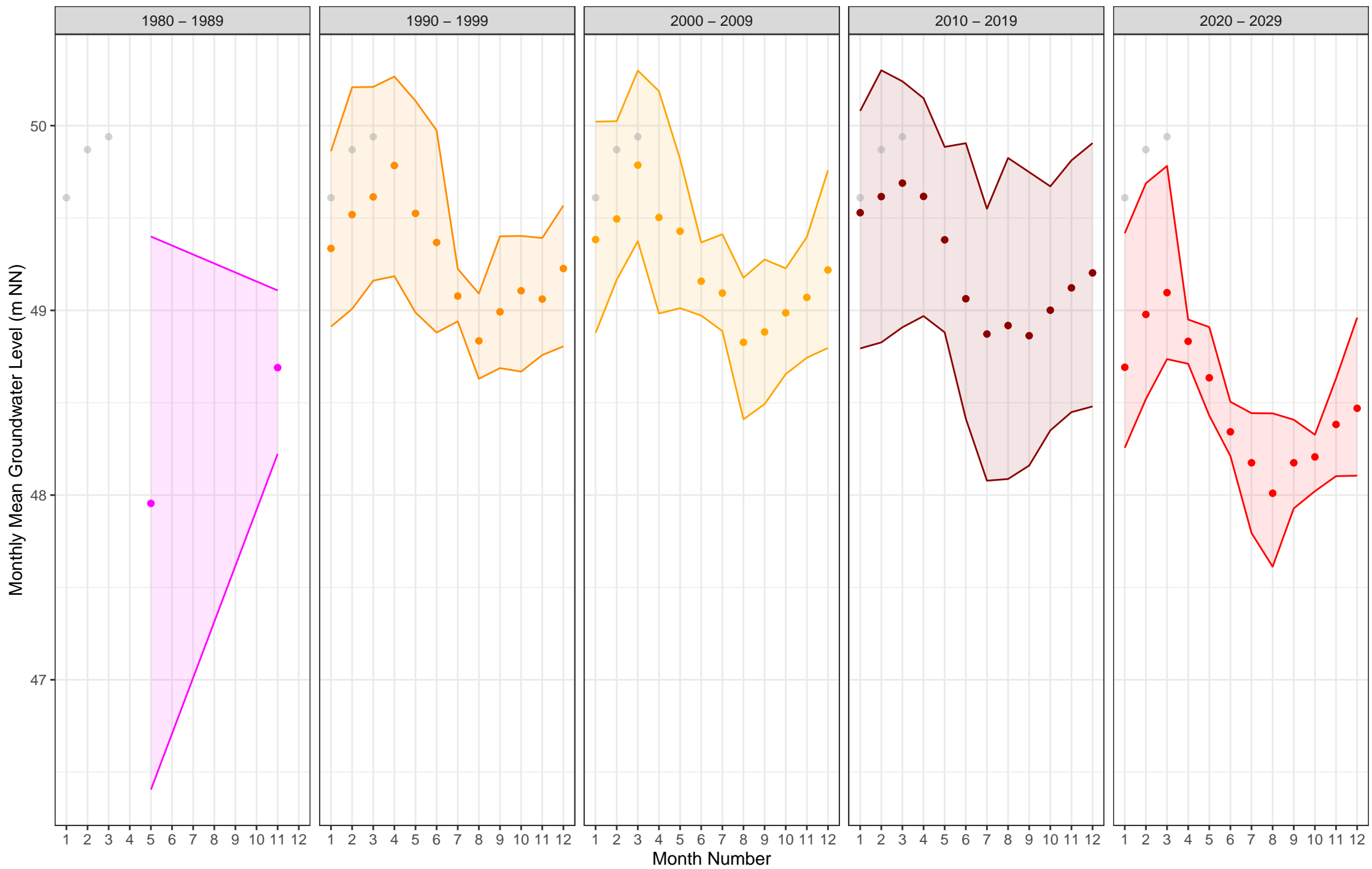
% Conf.-Interval    1980 - 1989    1990 - 1999    2000 - 2009    2010 - 2019    2020 - 2029    Month    1980 - 1989    1990 - 1999    2000 - 2009    2010 - 2019

8444 (Lichtenberg, lokal ausgebildeter Grundwasserkörper, gok: 53.5 m, fok-fuk: 4.9–6.9 m)



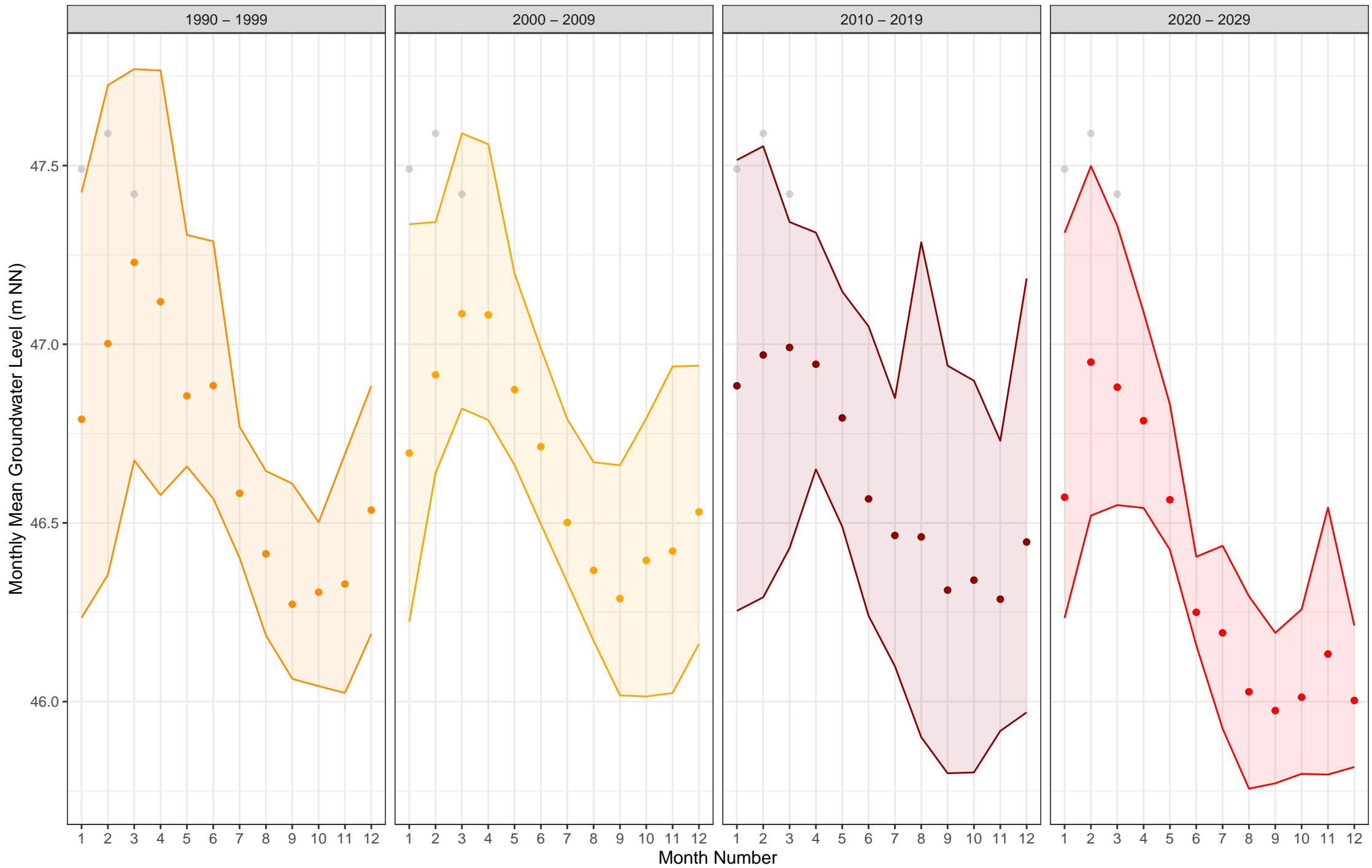
5%/95% Conf.-Interval 1990 - 1999 2000 - 2009 2010 - 2019 2020 - 2029 Month 1990 - 1999 2000 - 2009 2010 - 2019 2020 - 2029

8445 (Lichtenberg, Hauptgrundwasserleiter (GWL 1.3 + 2), gok: 53.5 m, fok-fuk: 45.3-47.3 m)



Conf.-Interval 1980 - 1989 1990 - 1999 2000 - 2009 2010 - 2019 2020 - 2029 Month 1980 - 1989 1990 - 1999 2000 - 2009 2010 - 2019 2020 - 2029

8448 (Pankow, Hauptgrundwasserleiter (GWL 1.3 + 2), gok: 51.7 m, fok-fuk: 16.4–18.4 m)



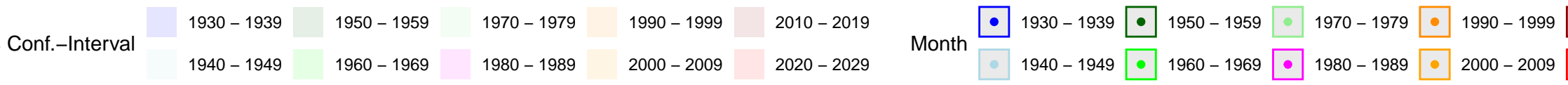
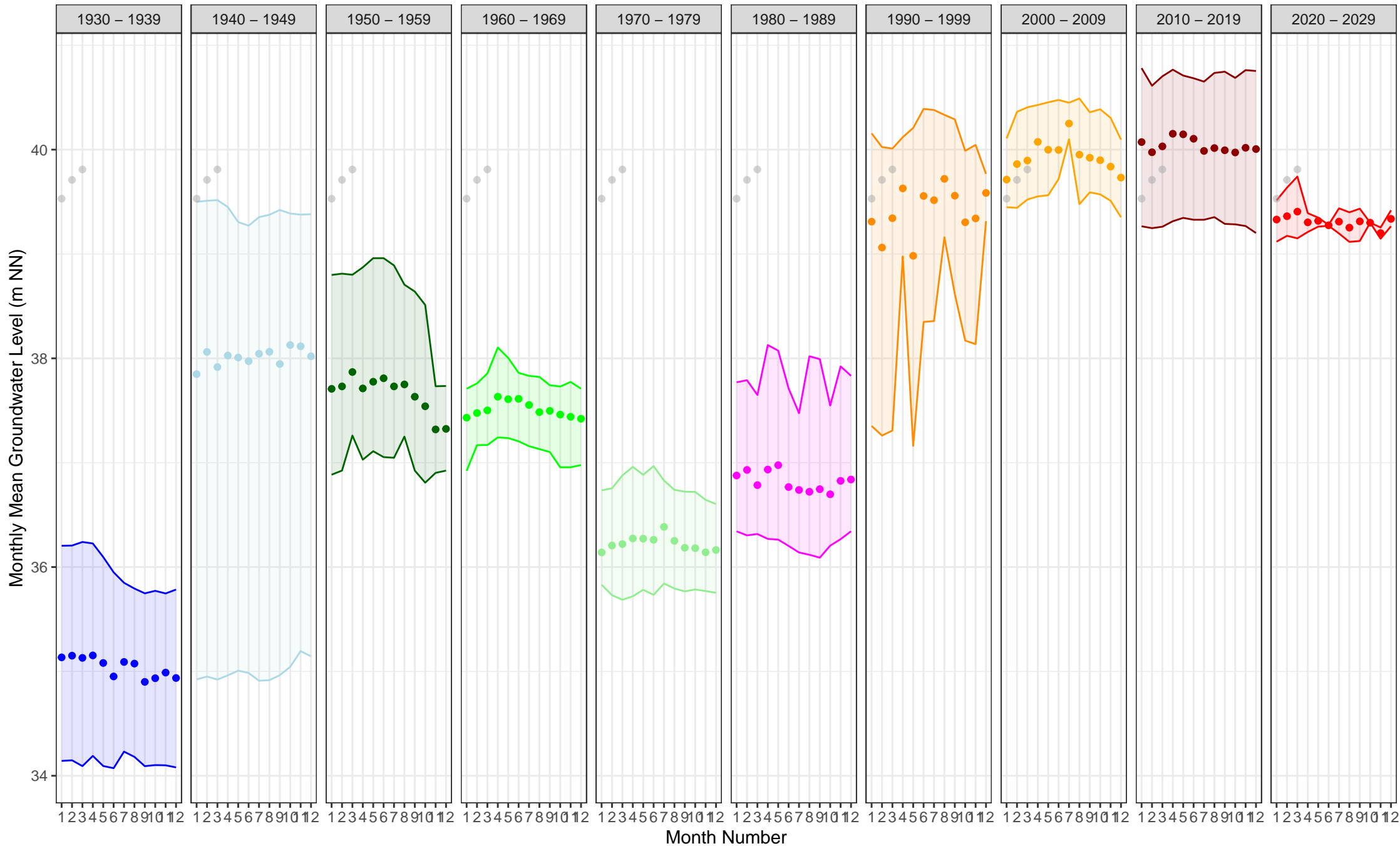
5%/95% Conf.-Interval    1990 – 1999    2000 – 2009    2010 – 2019    2020 – 2029    Month    1990 – 1999    2000 – 2009    2010 – 2019    2020 – 2029

8450 (Lichtenberg, Hauptgrundwasserleiter (GWL 1.3 + 2), gok: 54.2 m, fok-fuk: 40.0–42.0 m)



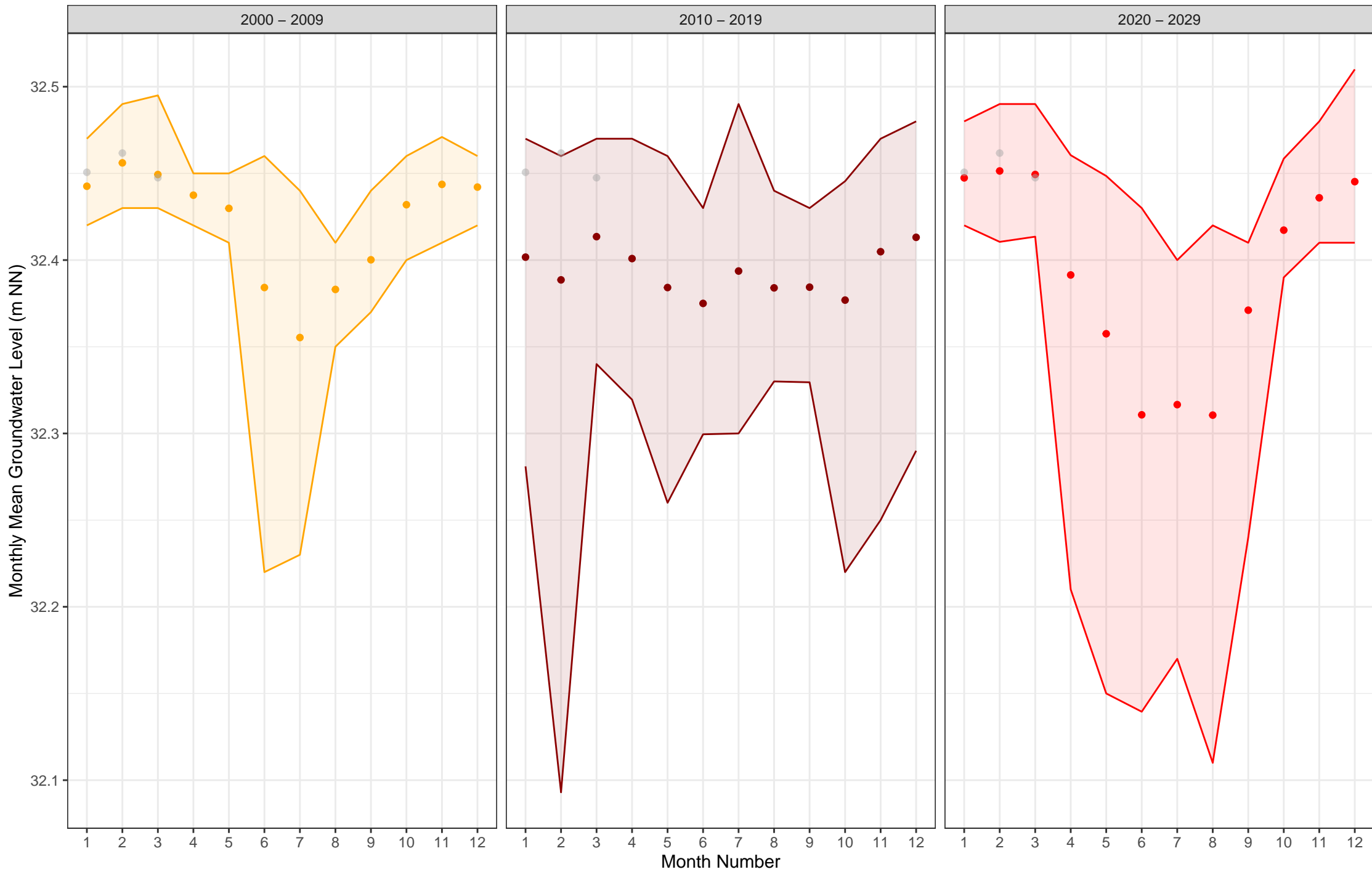
5%/95% Conf.-Interval 1990 – 1999 2000 – 2009 2010 – 2019 2020 – 2029 Month 1990 – 1999 2000 – 2009 2010 – 2019 2020 – 2029

8456 (Pankow, Hauptgrundwasserleiter (GWL 1.3 + 2), gok: 48.3 m, fok-fuk: 20.9–21.9 m)



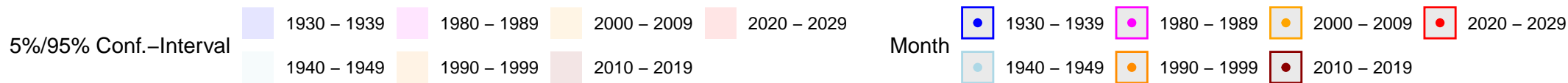
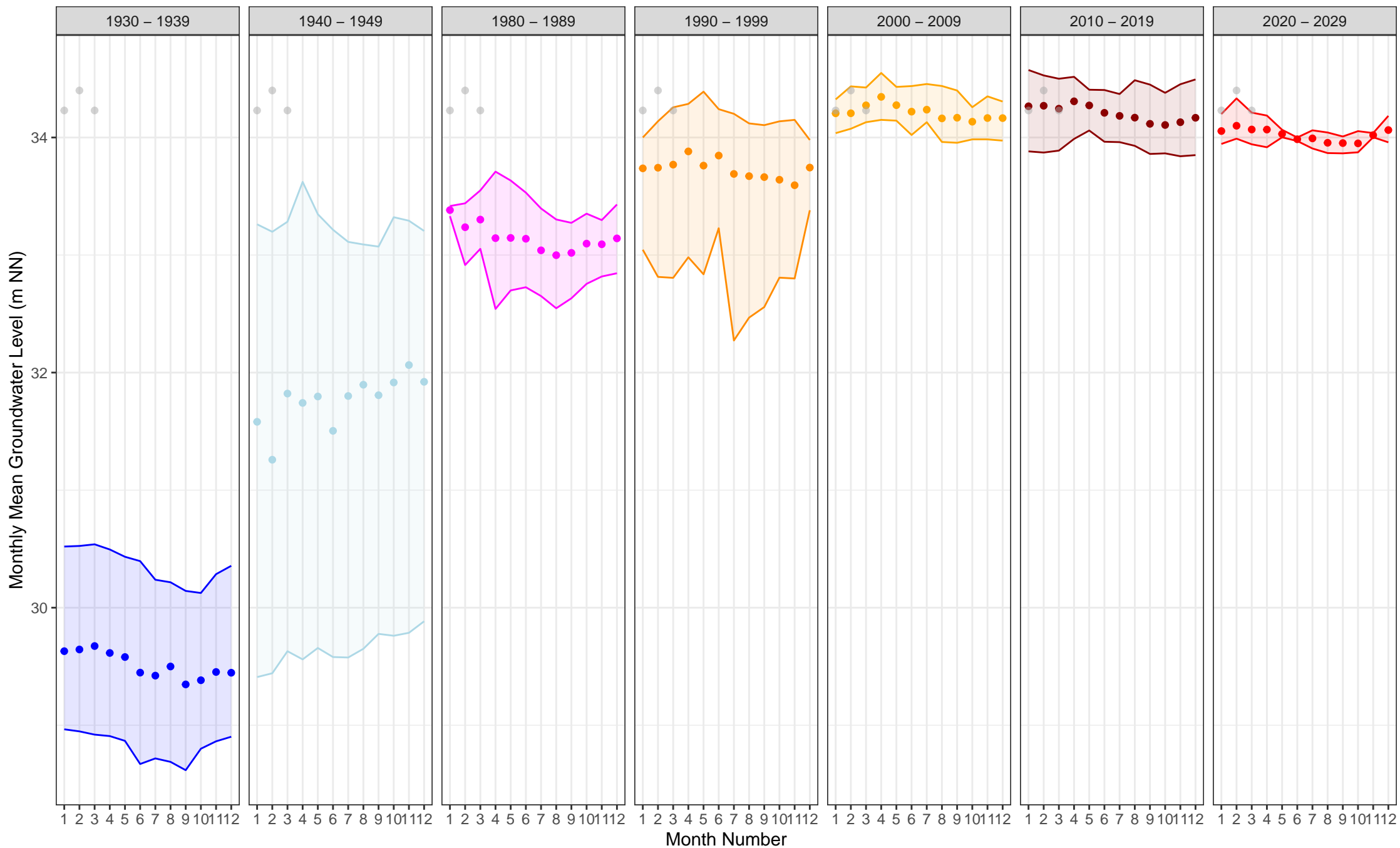


8458 (Friedrichshain–Kreuzberg, Hauptgrundwasserleiter (GWL 1.3 + 2), gok: 34.7 m, fok–fuk: 8.0–9.9 m)

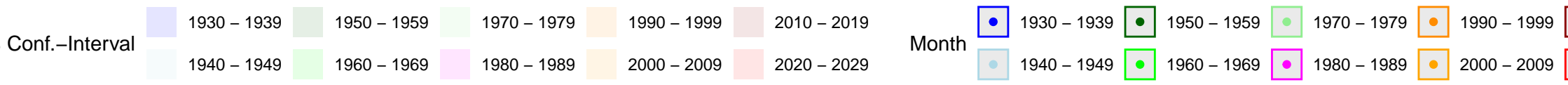
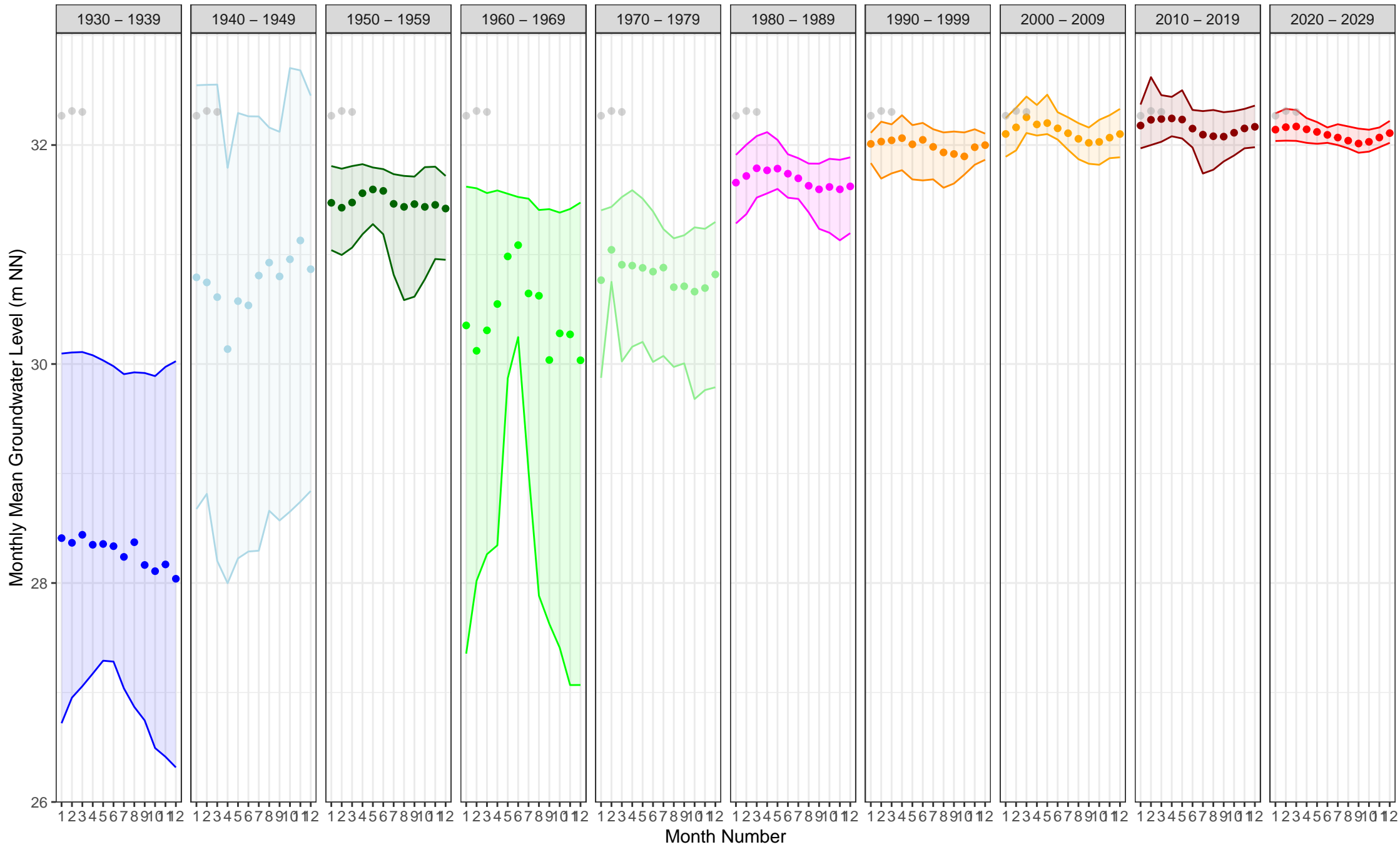


Month ● 2000 – 2009 ● 2010 – 2019 ● 2020 – 2029    5%/95% Conf.–Interval  2000 – 2009  2010 – 2019  2020 – 2029

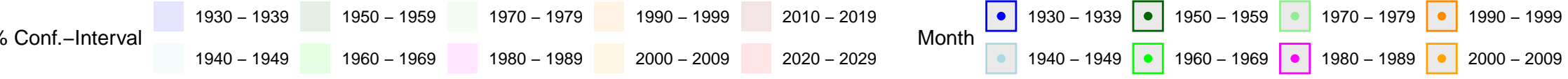
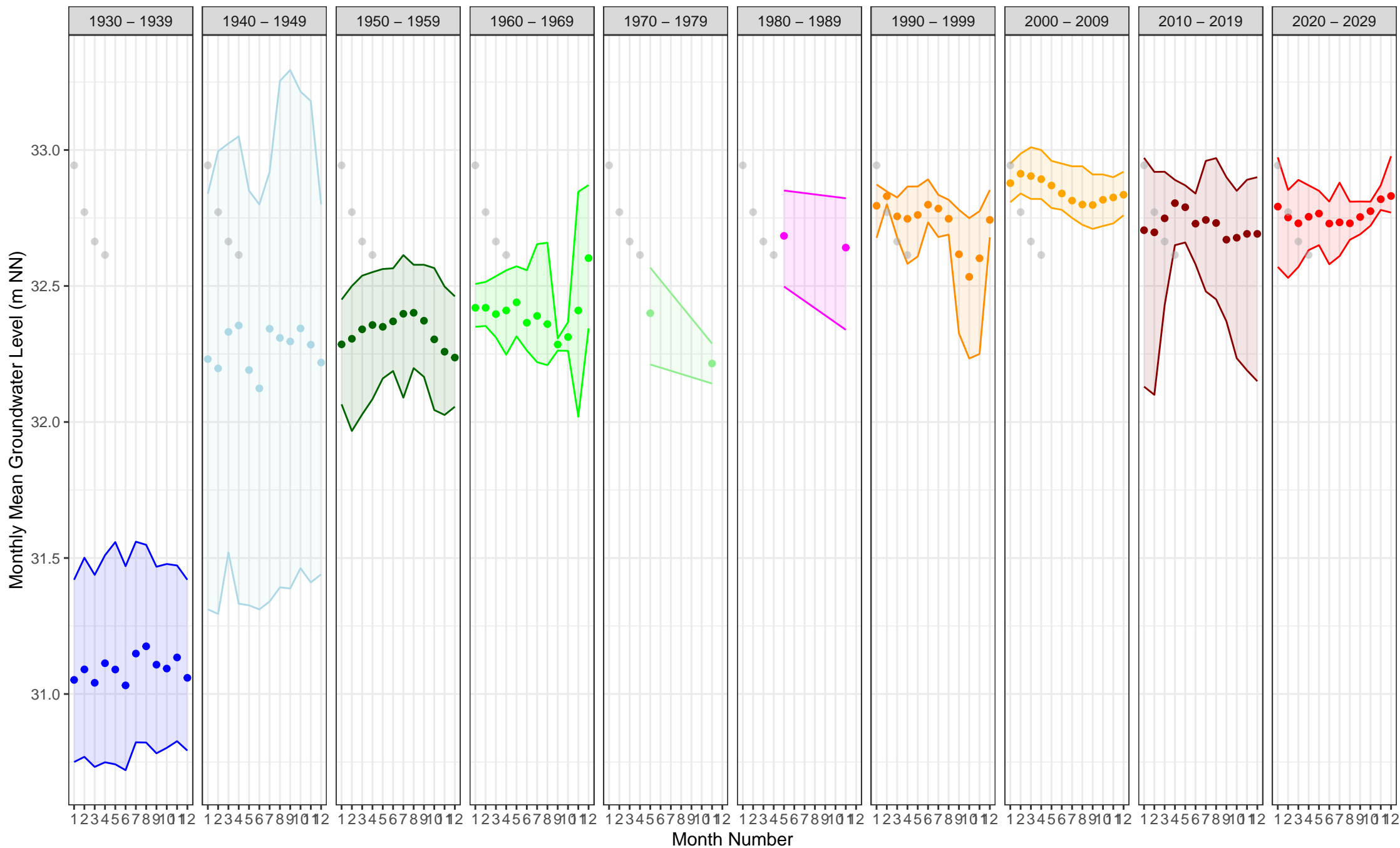
8459 (Friedrichshain–Kreuzberg, Hauptgrundwasserleiter (GWL 1.3 + 2), gok: 44.7 m, fok–fuk: 19.0–20.0 m)



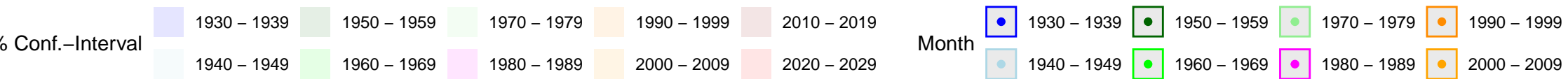
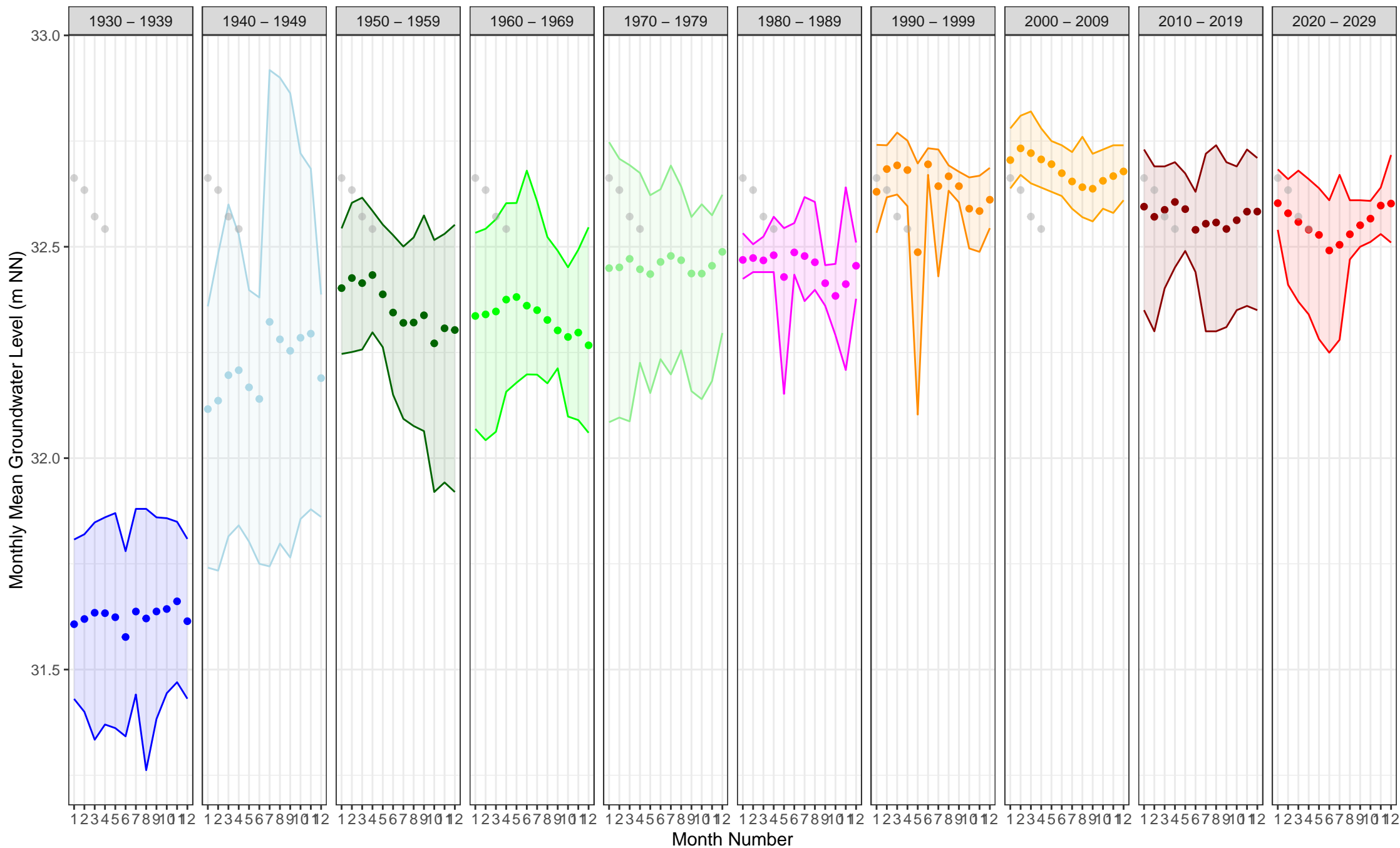
8464 (Friedrichshain–Kreuzberg, Hauptgrundwasserleiter (GWL 1.3 + 2), gok: 38.6 m, fok–fuk: 16.9–17.9 m)



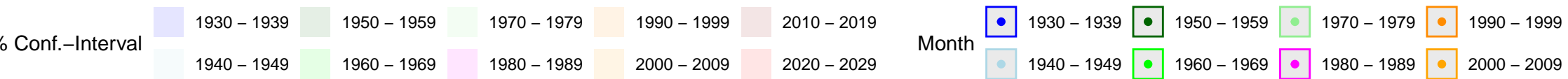
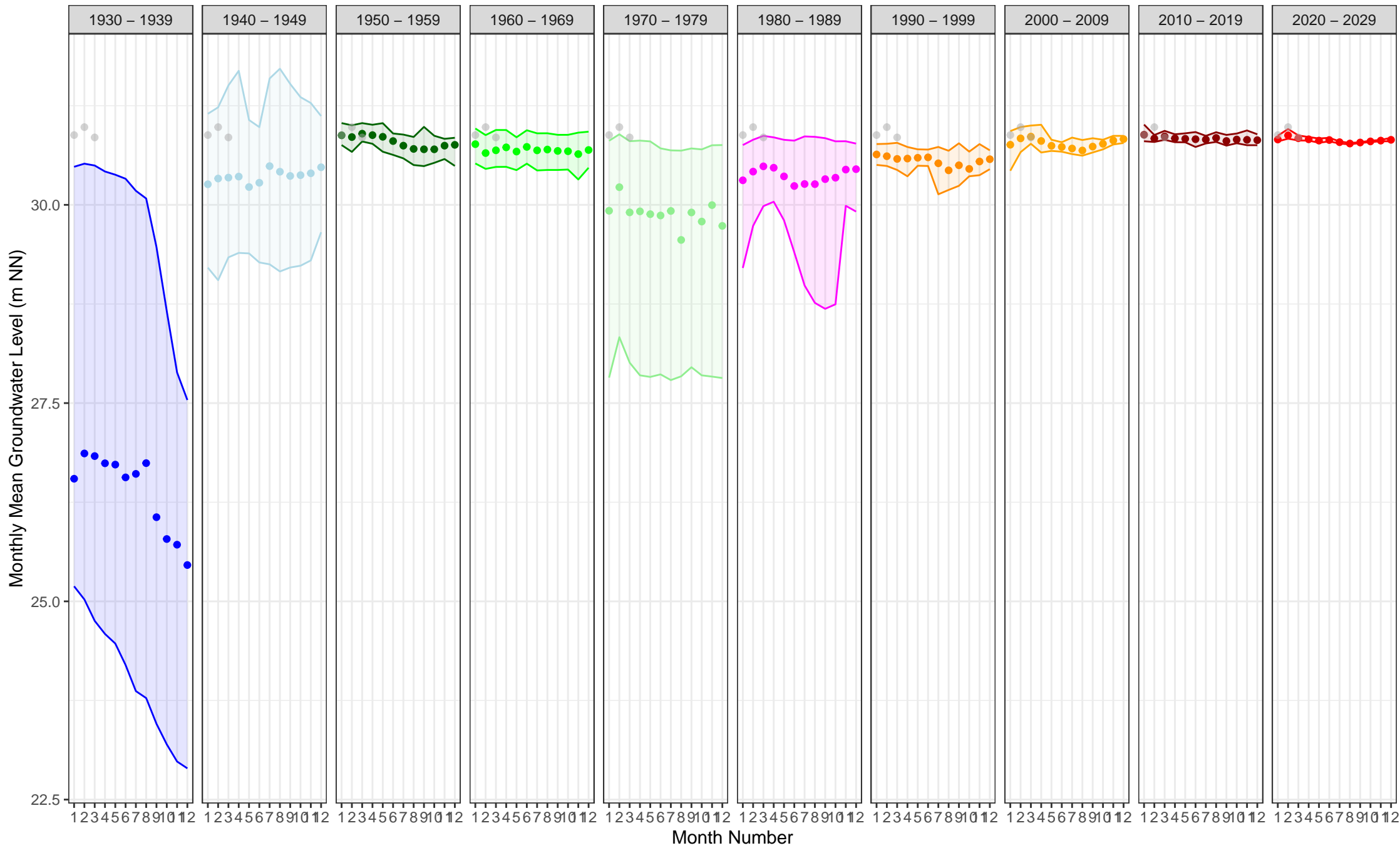
8468 (Friedrichshain–Kreuzberg, Hauptgrundwasserleiter (GWL 1.3 + 2), gok: 38.9 m, fok–fuk: 9.3–10.6 m)



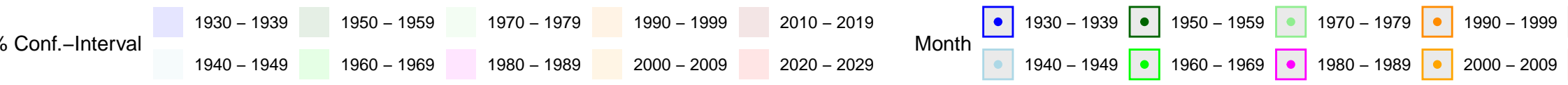
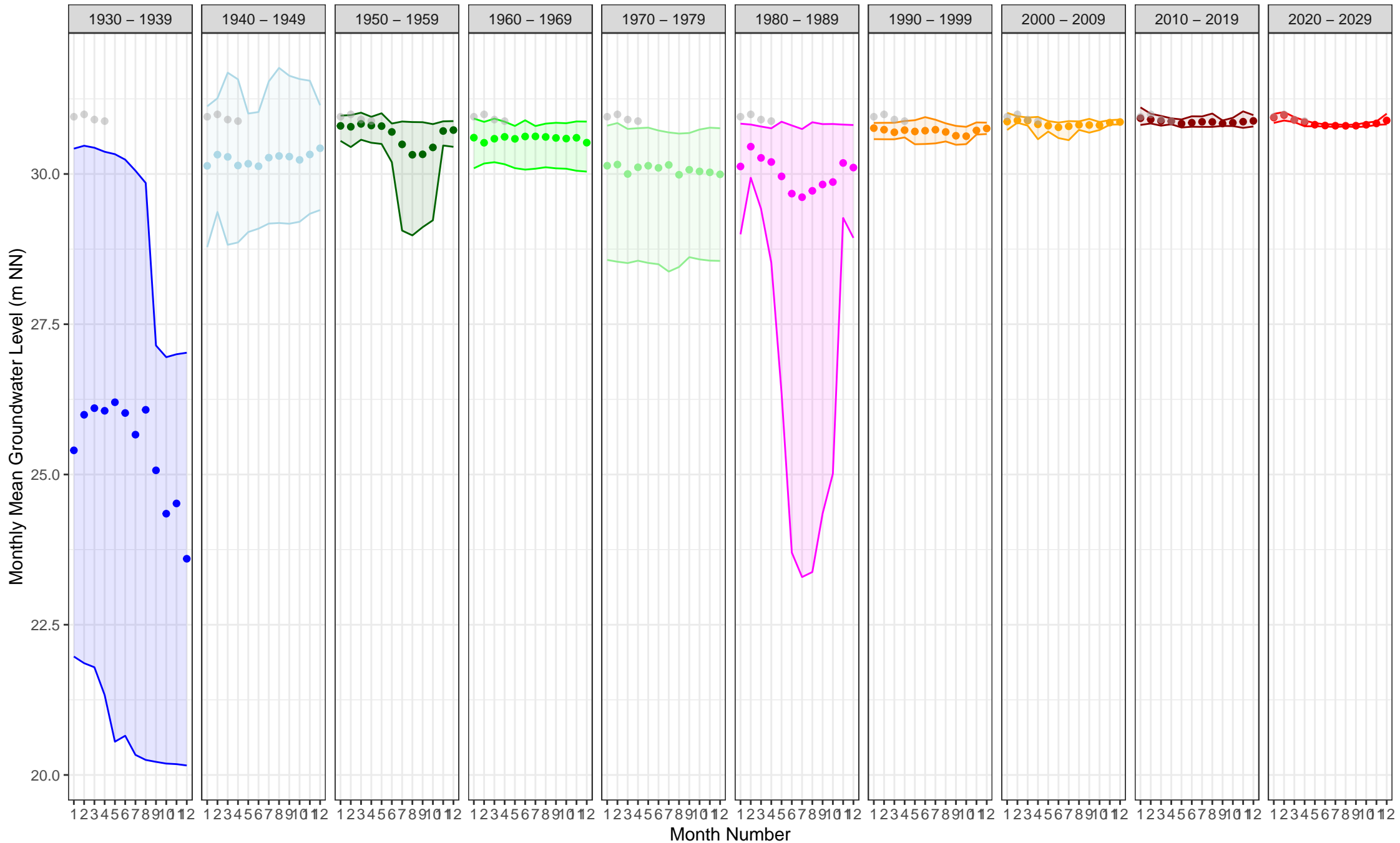
8469 (Friedrichshain–Kreuzberg, Hauptgrundwasserleiter (GWL 1.3 + 2), gok: 35.9 m, fok–fuk: 23.3–25.2 m)



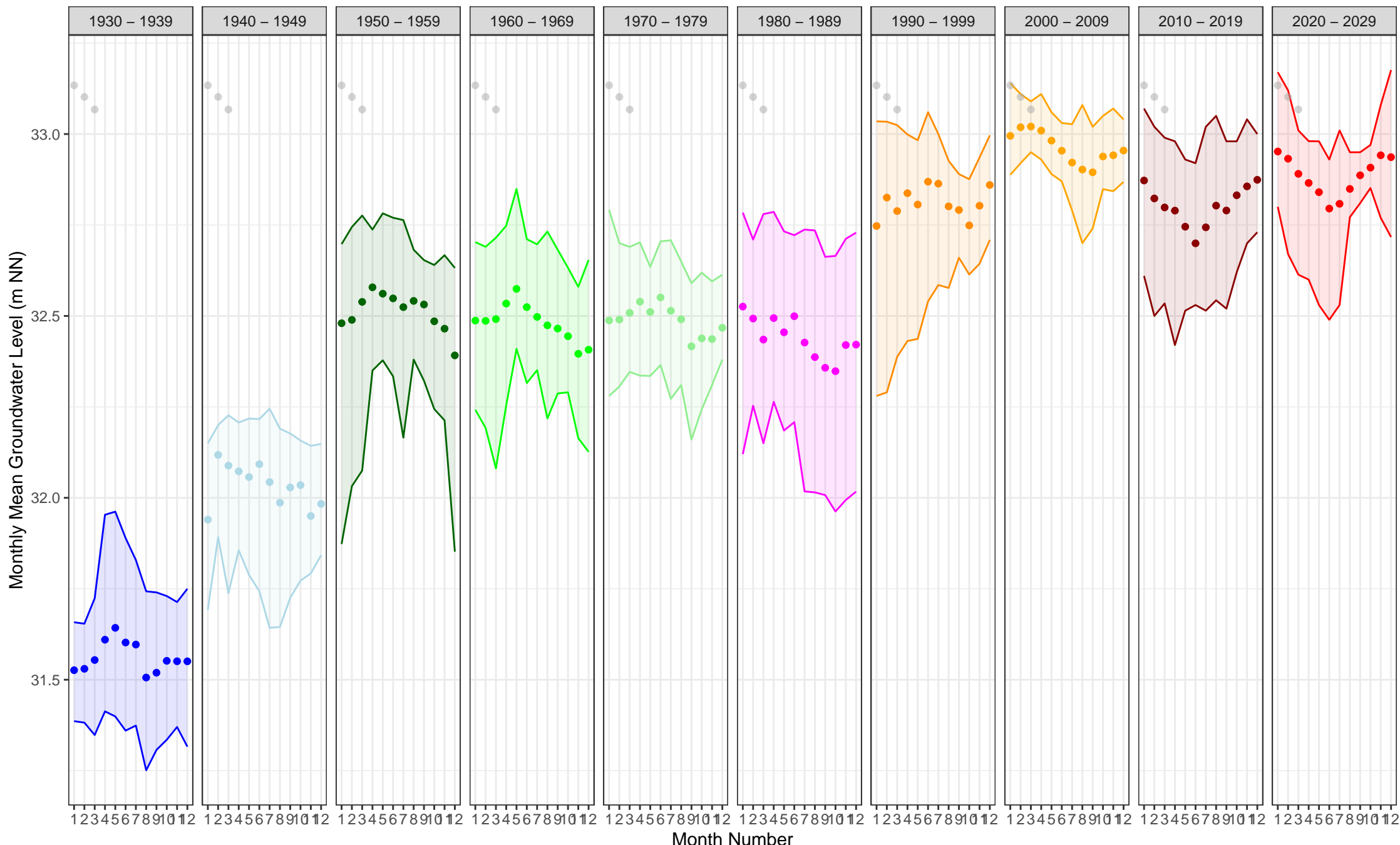
8472 (Mitte, Hauptgrundwasserleiter (GWL 1.3 + 2), gok: 33.5 m, fok-fuk: 13.0-15.0 m)



8473 (Mitte, Hauptgrundwasserleiter (GWL 1.3 + 2), gok: 34.5 m, fok-fuk: 12.0-13.0 m)

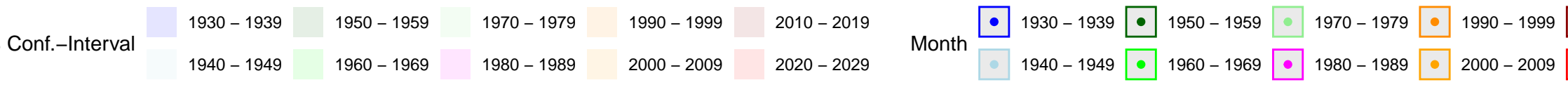
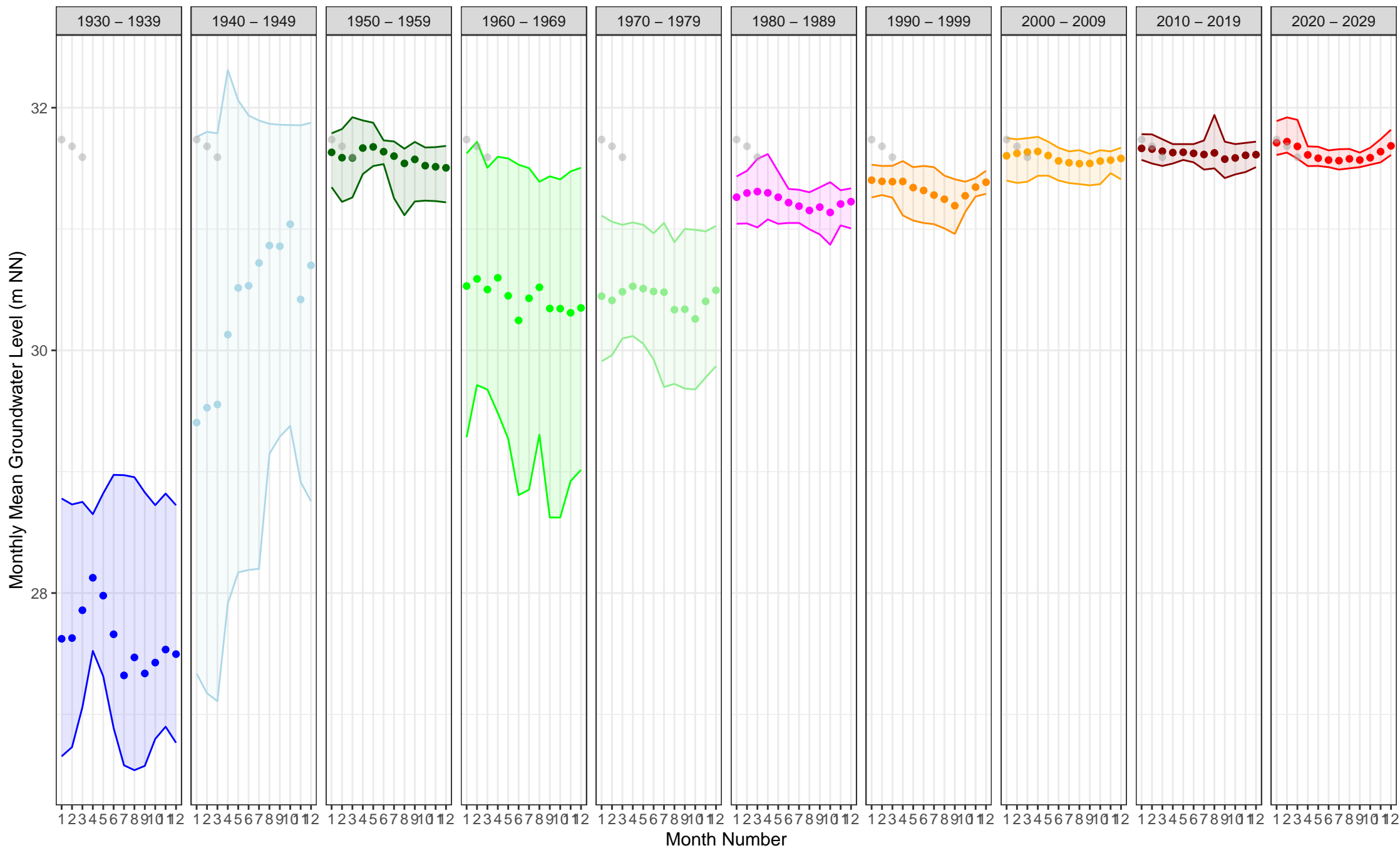


8476 (Friedrichshain–Kreuzberg, Hauptgrundwasserleiter (GWL 1.3 + 2), gok: 35.7 m, fok–fuk: 26.1–28.1 m)

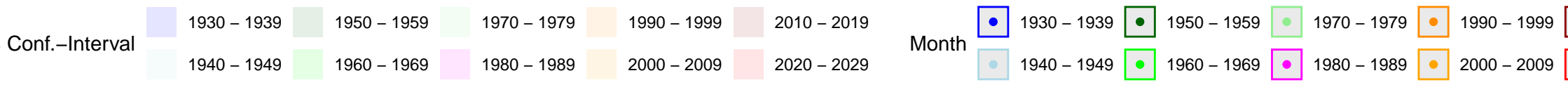
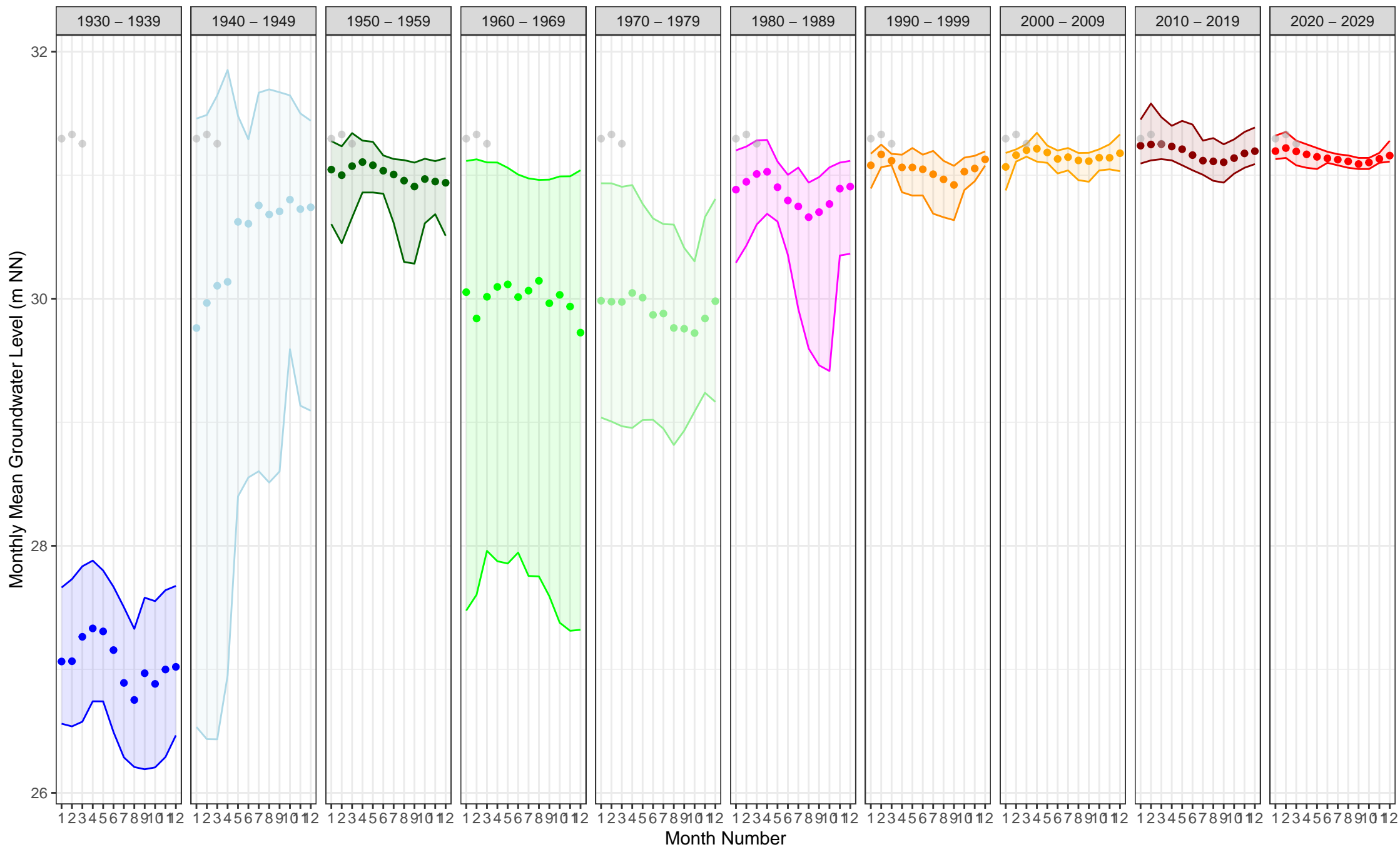




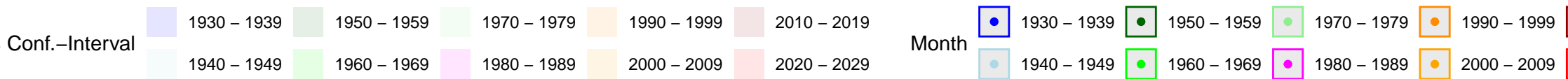
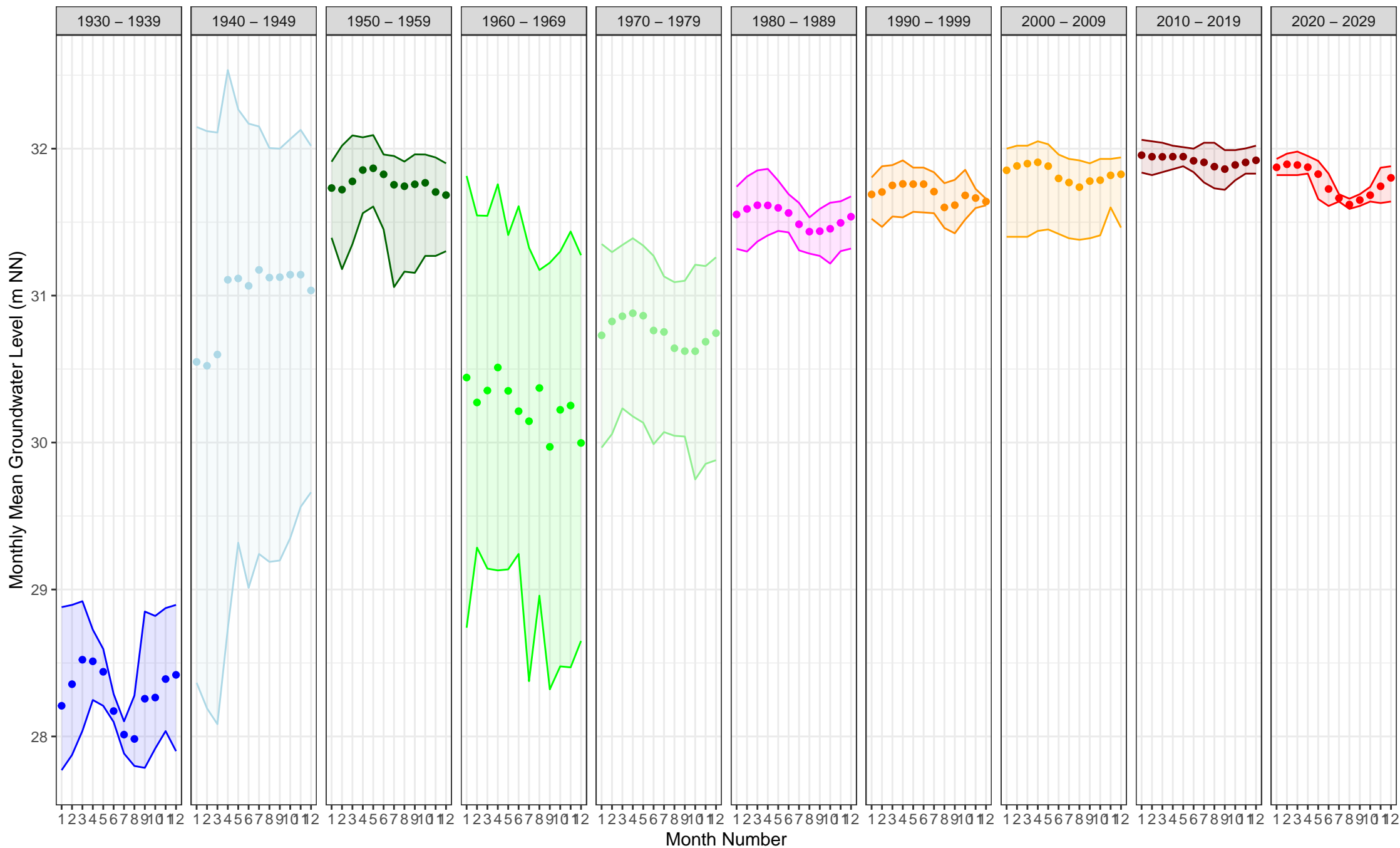
8481 (Mitte, Hauptgrundwasserleiter (GWL 1.3 + 2), gok: 34.8 m, fok-fuk: 12.2–14.2 m)



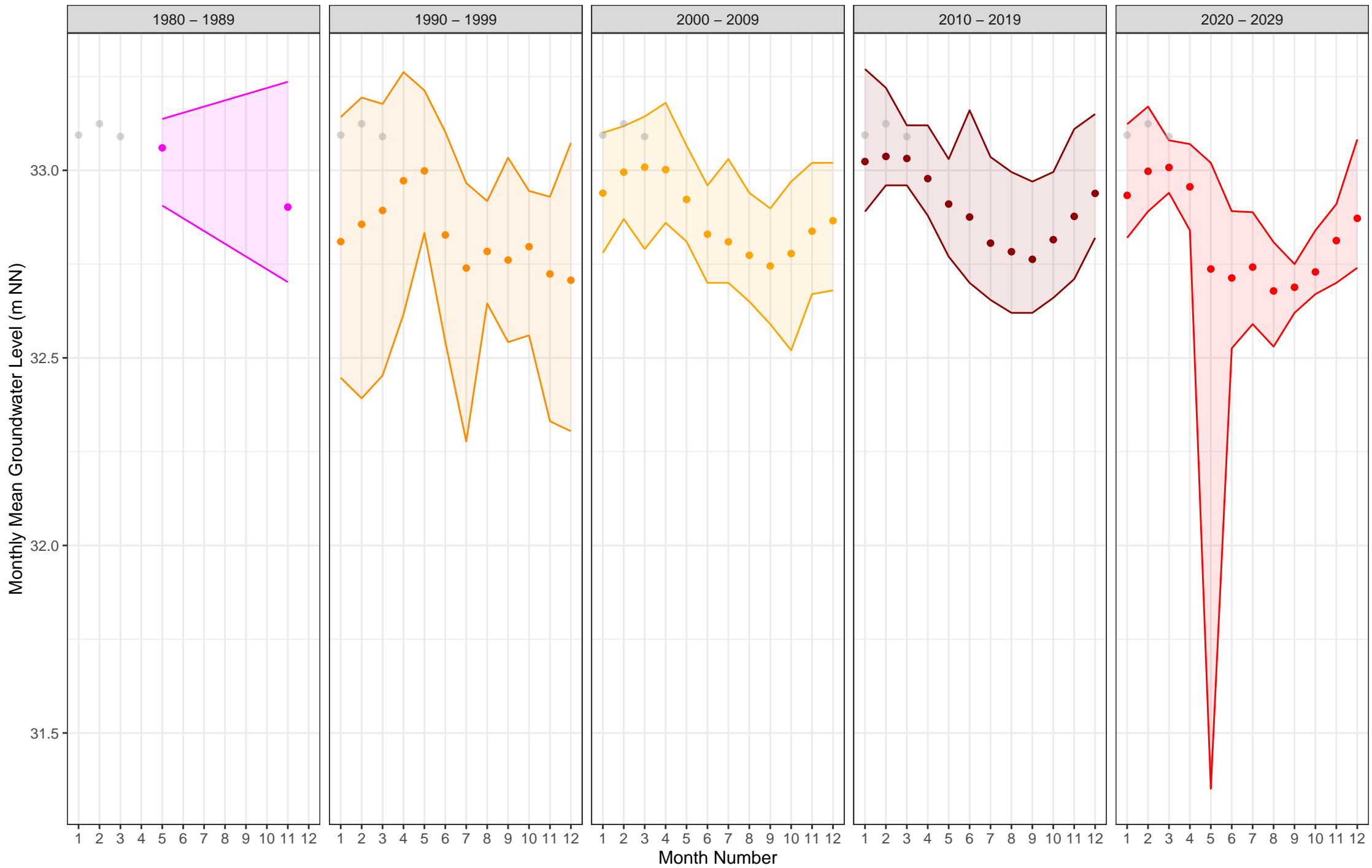
8484 (Mitte, Hauptgrundwasserleiter (GWL 1.3 + 2), gok: 36.0 m, fok-fuk: 16.0–17.9 m)



8485 (Mitte, Hauptgrundwasserleiter (GWL 1.3 + 2), gok: 36.0 m, fok-fuk: 14.6–15.6 m)

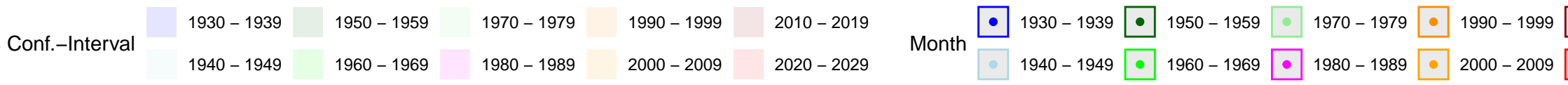
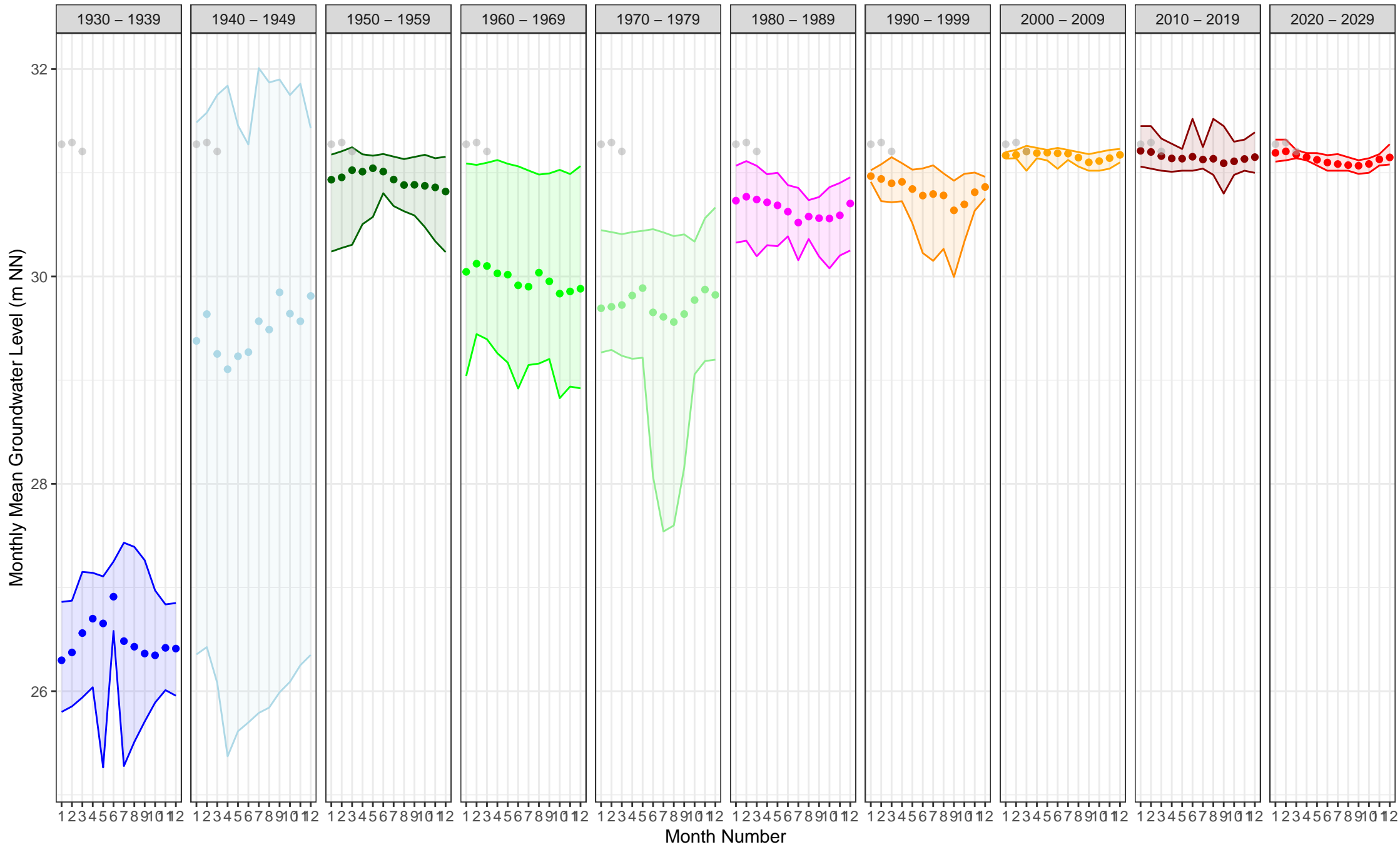


8693 (Treptow–Köpenick, Hauptgrundwasserleiter (GWL 1.3 + 2), gok: 35.0 m, fok–fuk: 12.9–14.9 m)

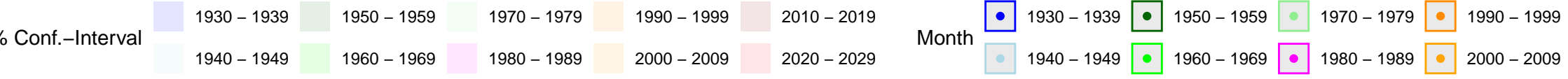
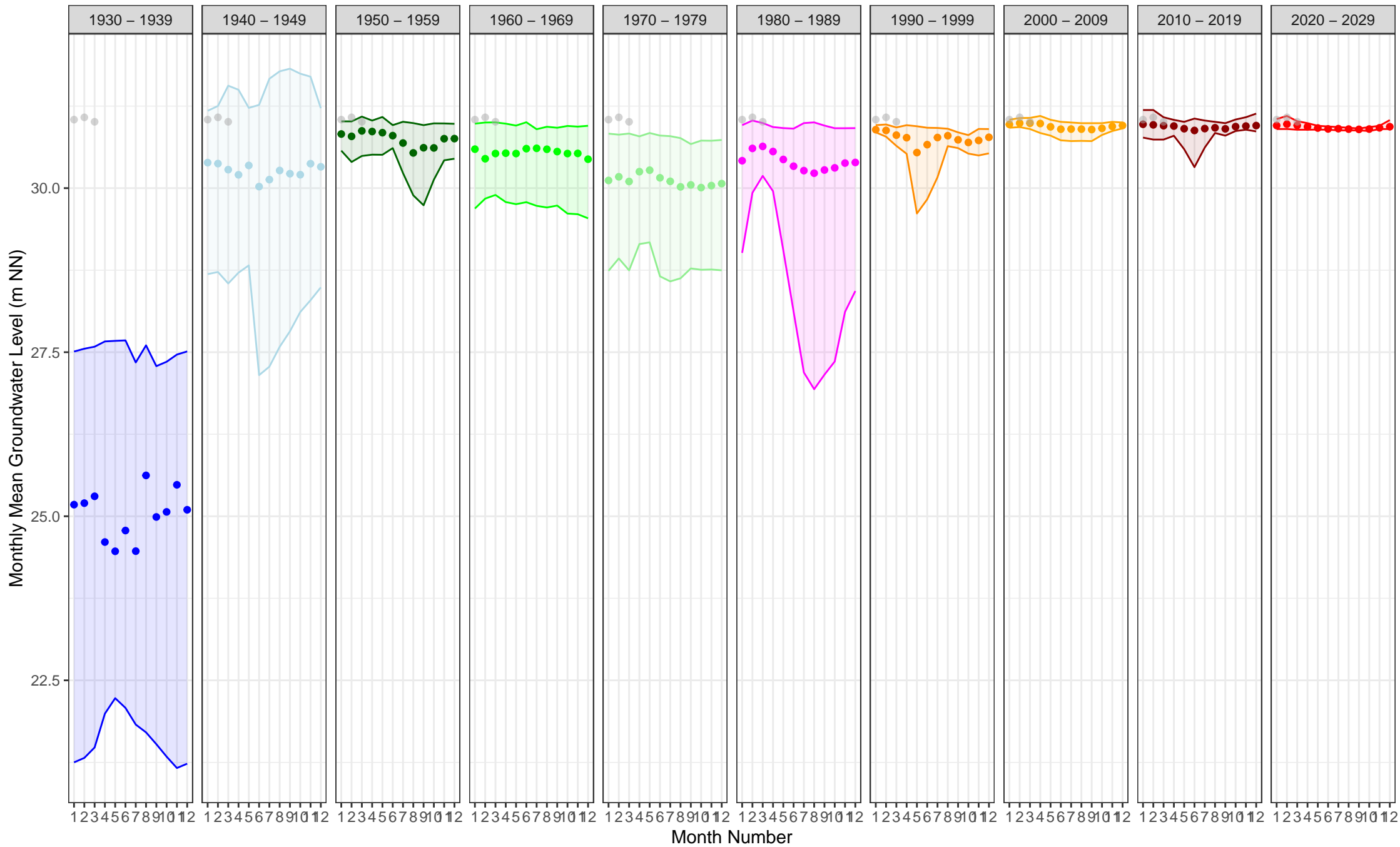


% Conf.-Interval 1980 - 1989 1990 - 1999 2000 - 2009 2010 - 2019 2020 - 2029 Month 1980 - 1989 1990 - 1999 2000 - 2009 2010 - 2019

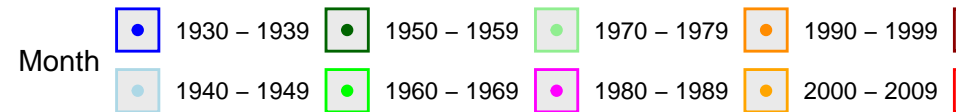

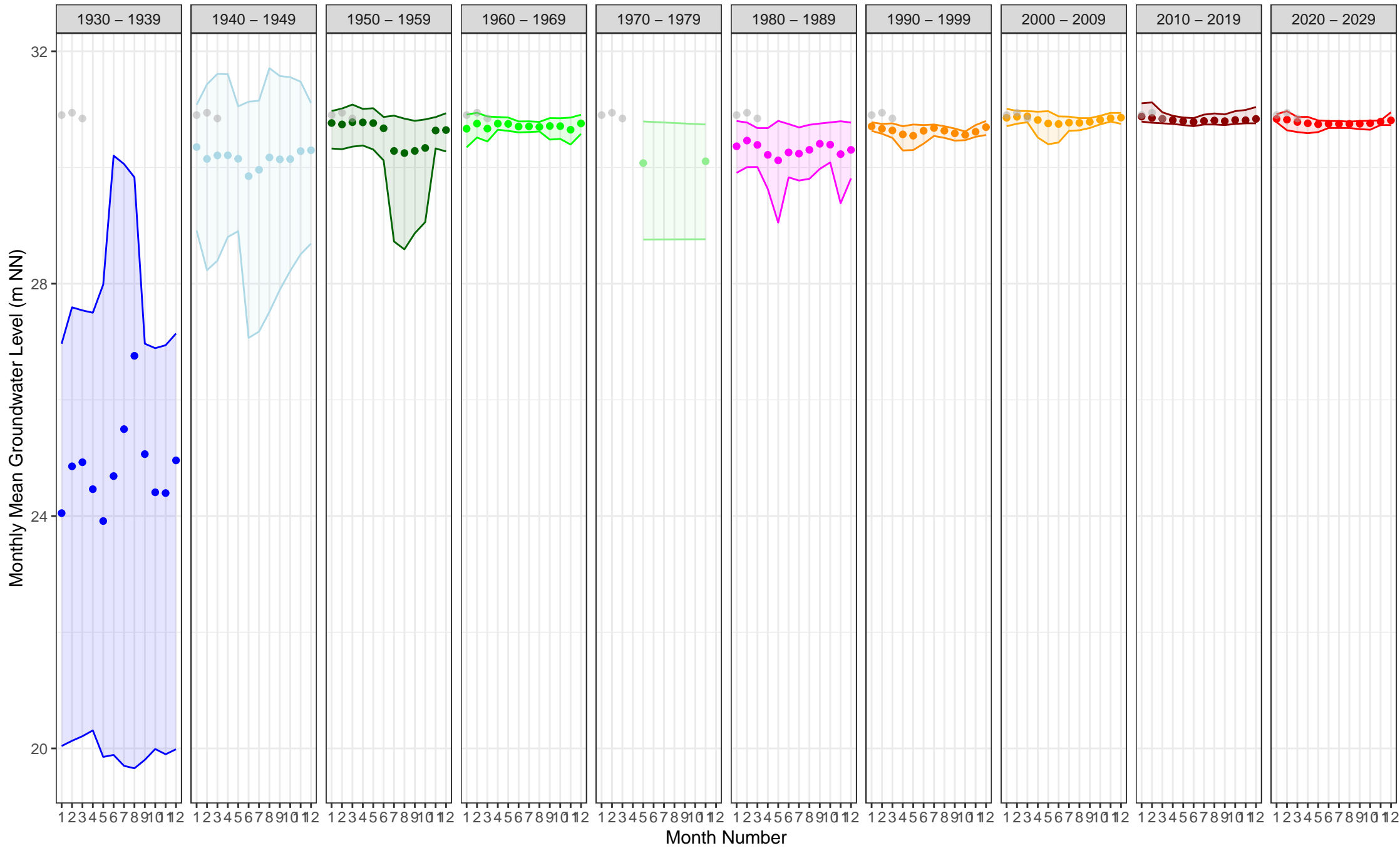
8947 (Mitte, Hauptgrundwasserleiter (GWL 1.3 + 2), gok: 34.8 m, fok-fuk: 14.0–15.9 m)



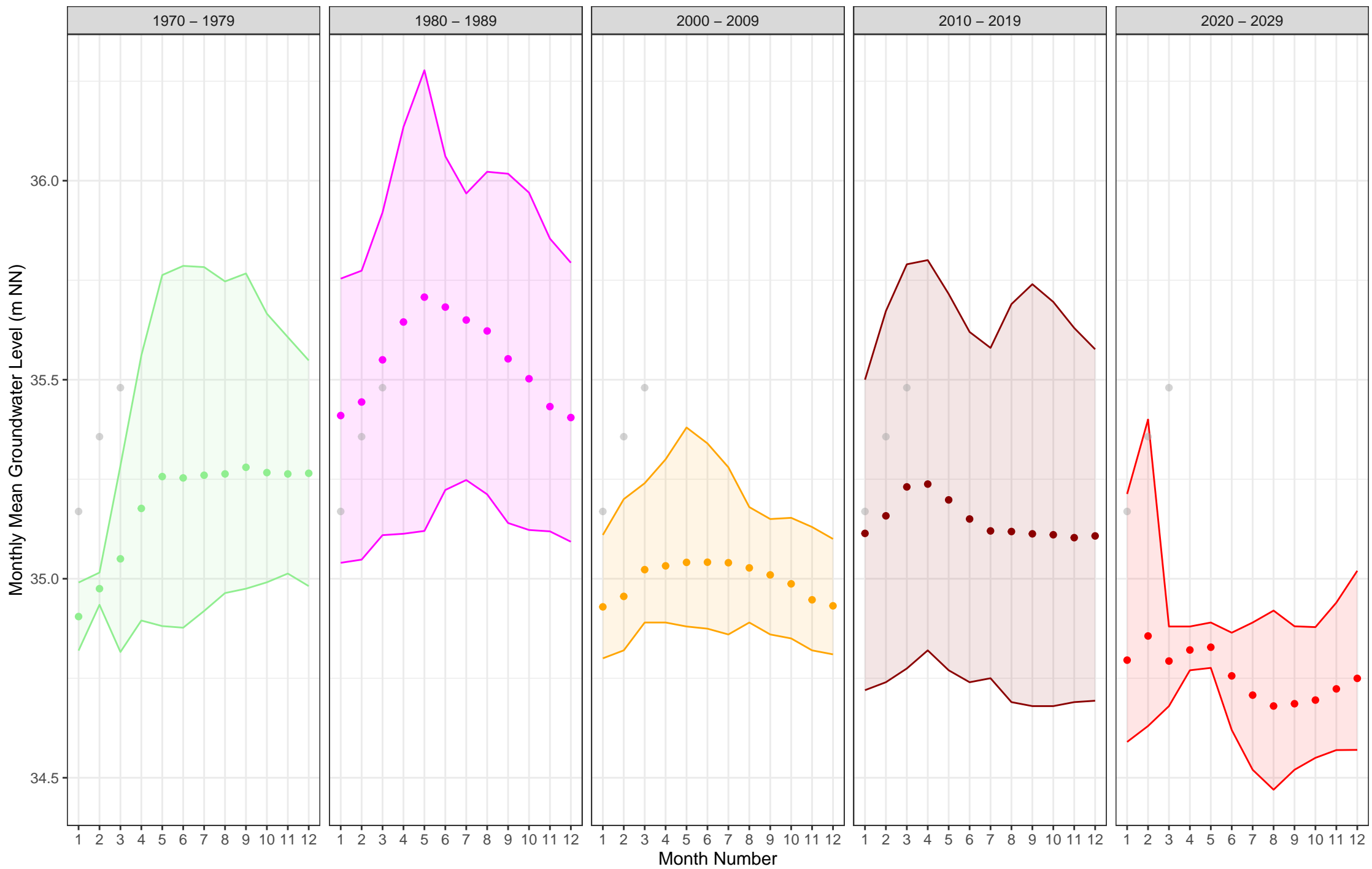
8949 (Mitte, Hauptgrundwasserleiter (GWL 1.3 + 2), gok: 33.8 m, fok-fuk: 12.2-14.2 m)



8950 (Mitte, Hauptgrundwasserleiter (GWL 1.3 + 2), gok: 34.5 m, fok-fuk: 14.0–16.0 m)



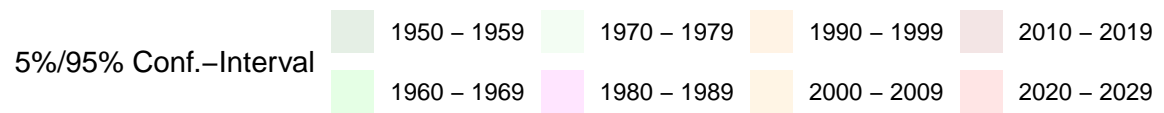
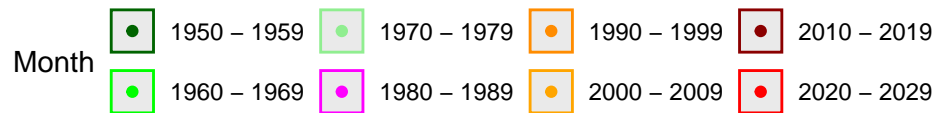
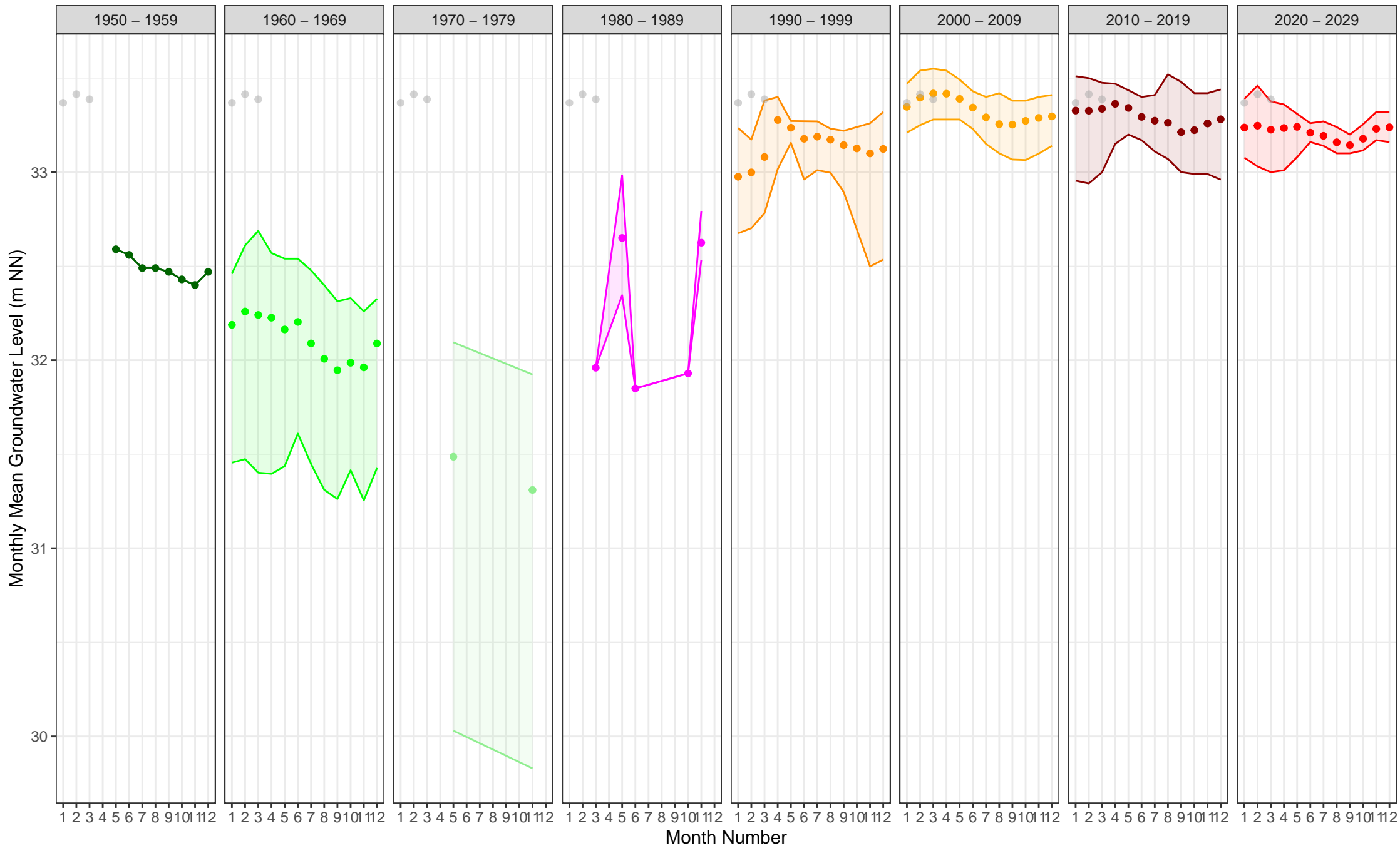
8964 (Treptow–Köpenick, Hauptgrundwasserleiter (GWL 1.3 + 2), gok: 48.8 m, fok–fuk: 34.0–36.0 m)



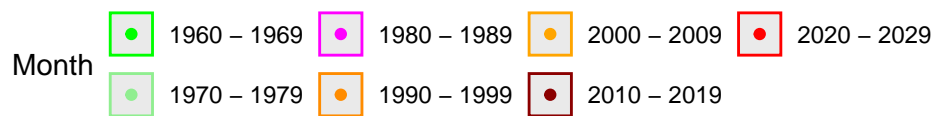
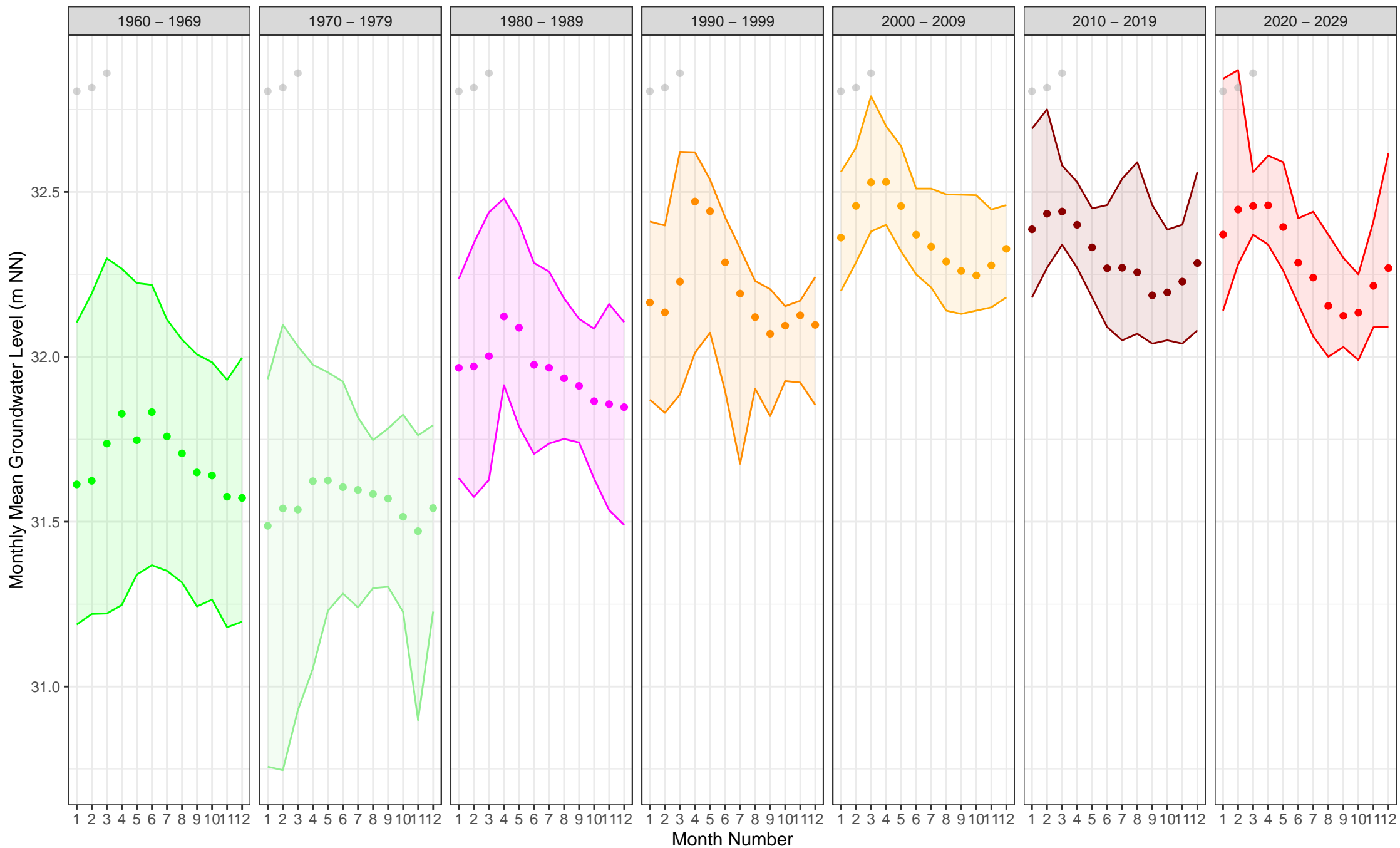
● 1970 – 1979   
 ● 1980 – 1989   
 ● 2000 – 2009   
 ● 2010 – 2019   
 ● 2020 – 2029   
 5%/95% Conf.–Interval   
 1970 – 1979   
 1980 – 1989   
 2000 – 2009   
 2010 – 2019




8974 (Friedrichshain–Kreuzberg, Hauptgrundwasserleiter (GWL 1.3 + 2), gok: 36.2 m, fok–fuk: 9.0–10.0 m)



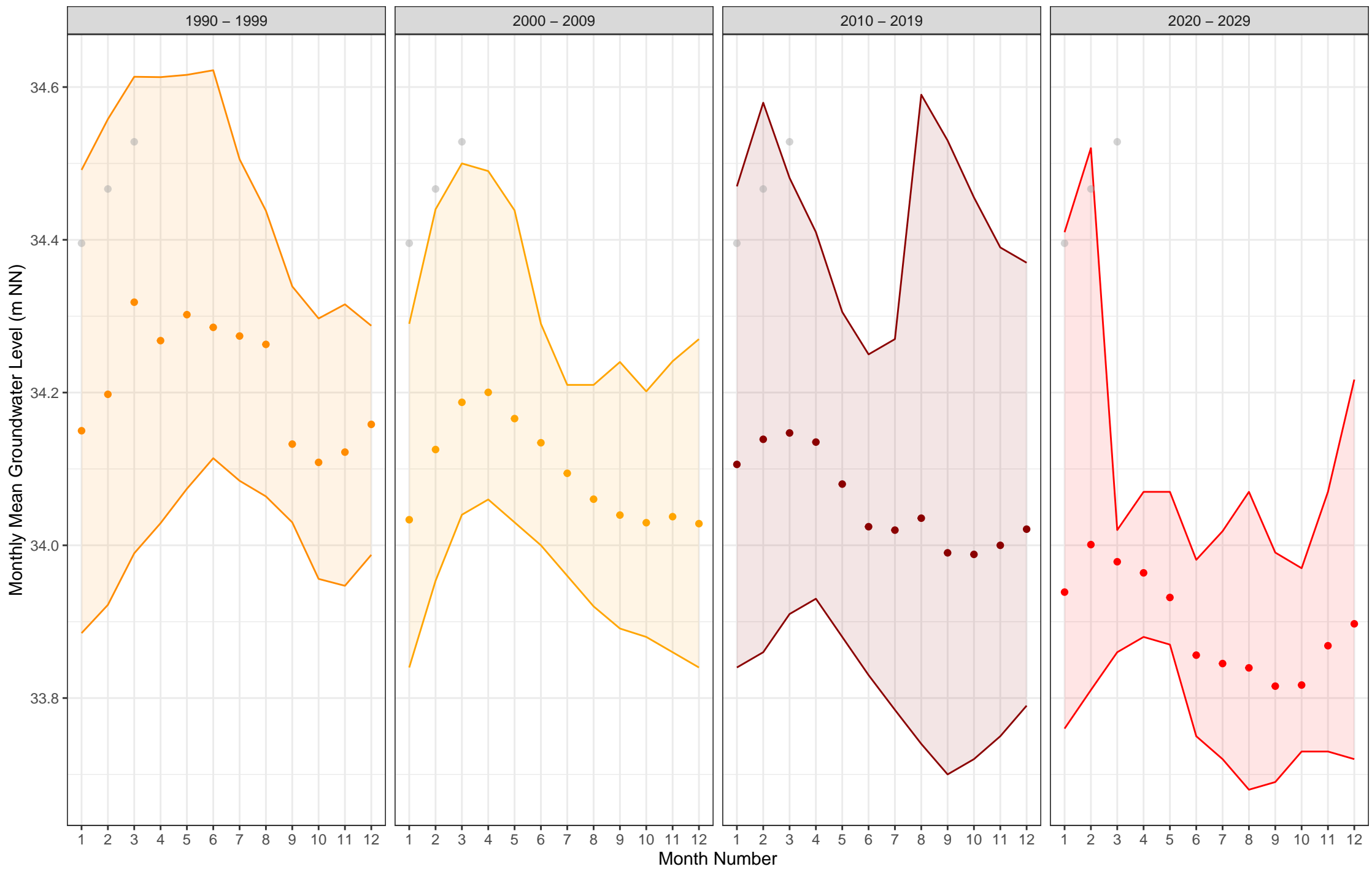
8979 (Treptow–Köpenick, Hauptgrundwasserleiter (GWL 1.3 + 2), gok: 35.1 m, fok–fuk: 7.3–9.3 m)



5%/95% Conf.–Interval

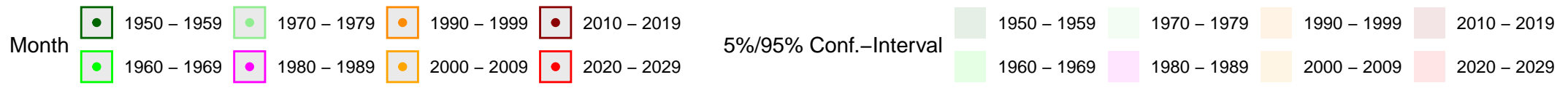
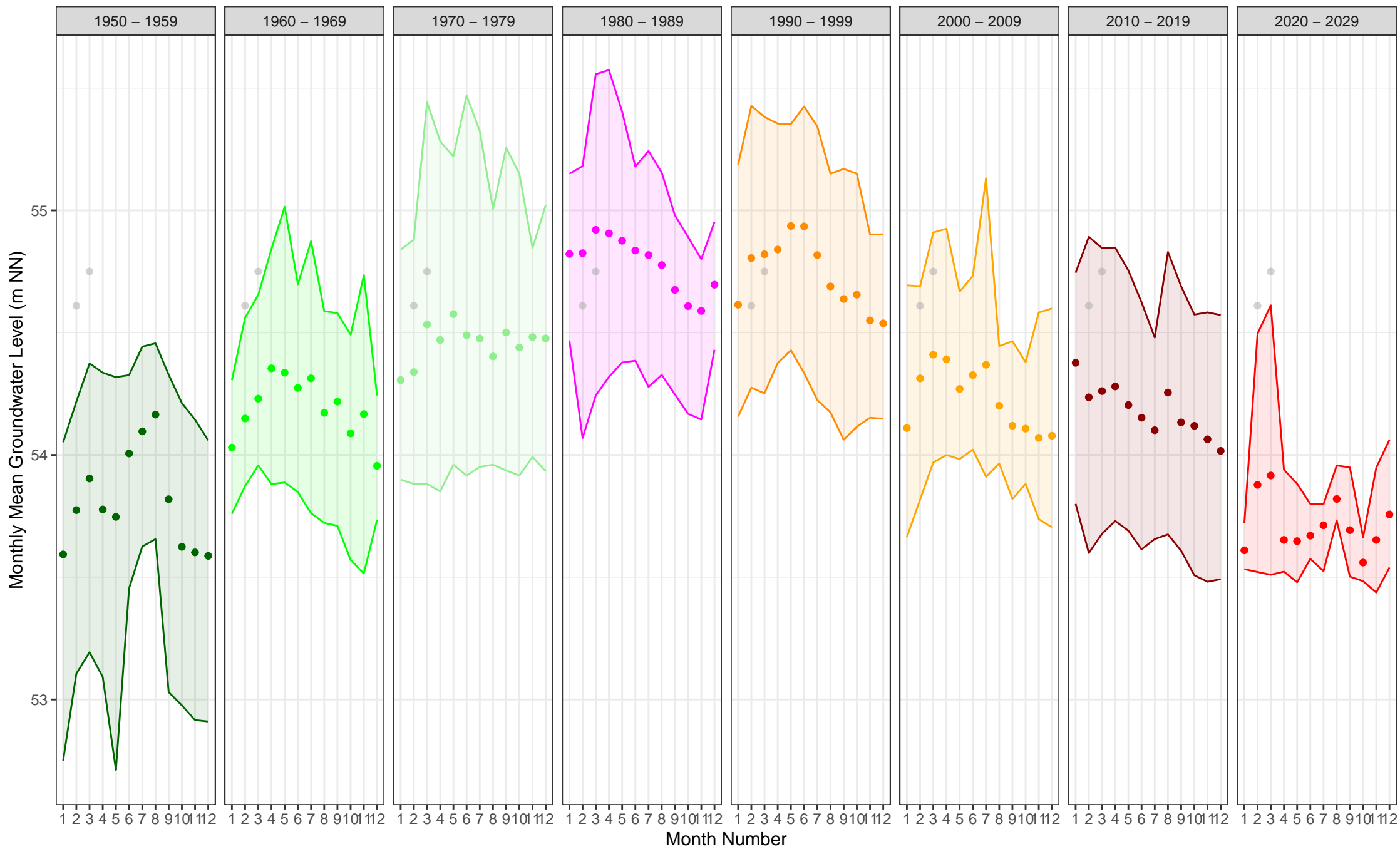


8997 (Marzahn–Hellersdorf, Hauptgrundwasserleiter (GWL 1.3 + 2), gok: 37.3 m, fok–fuk: 4.4–5.4 m)

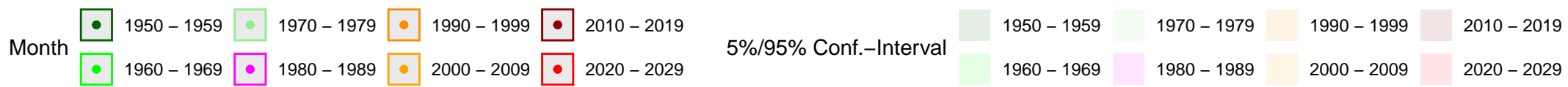
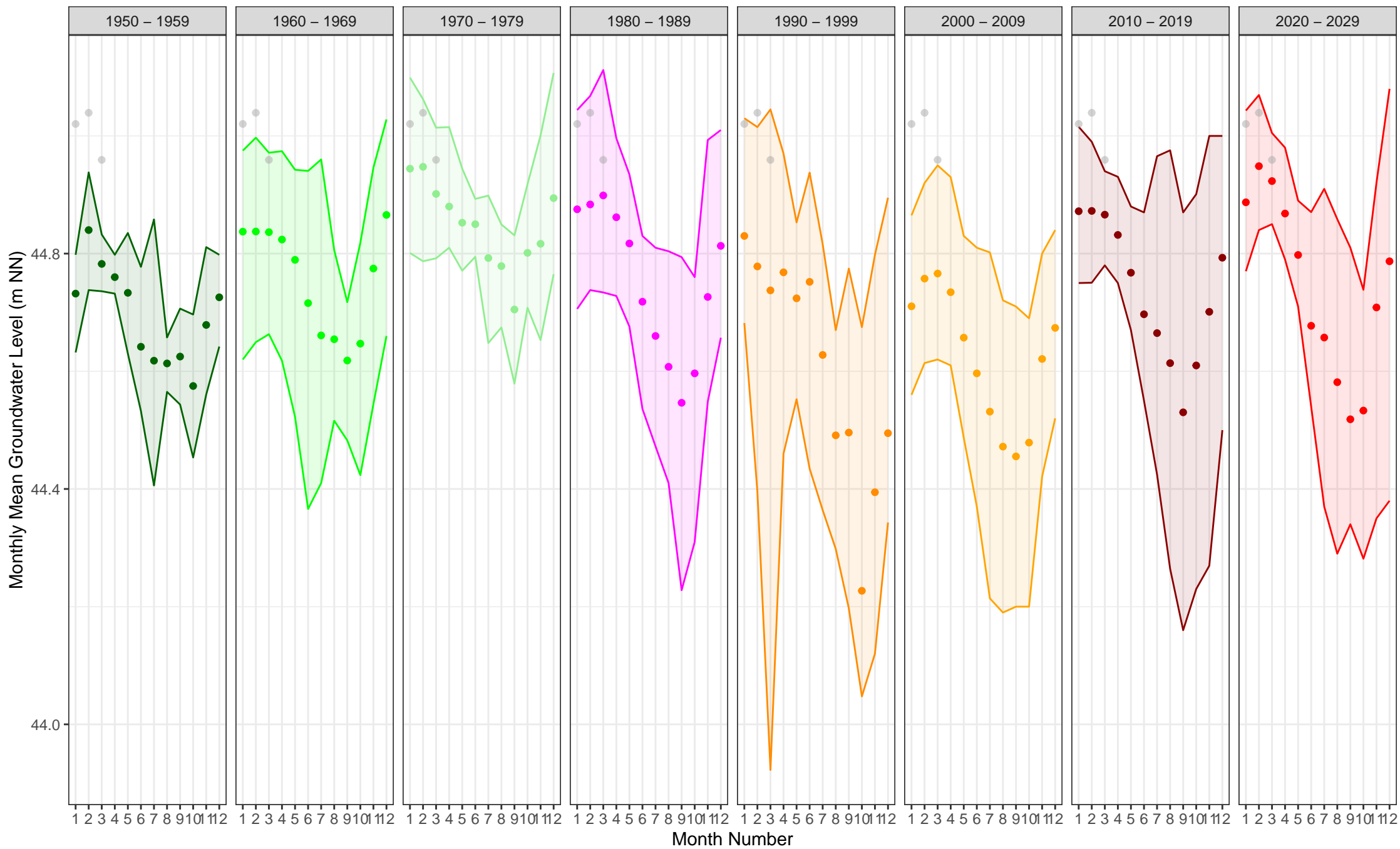


5%/95% Conf.-Interval 1990 – 1999 2000 – 2009 2010 – 2019 2020 – 2029 Month 1990 – 1999 2000 – 2009 2010 – 2019 2020 – 2029


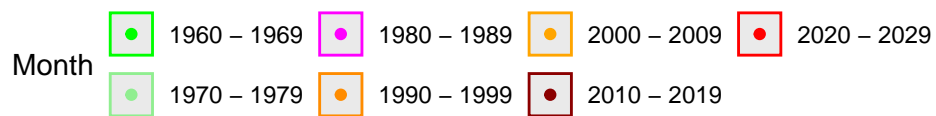
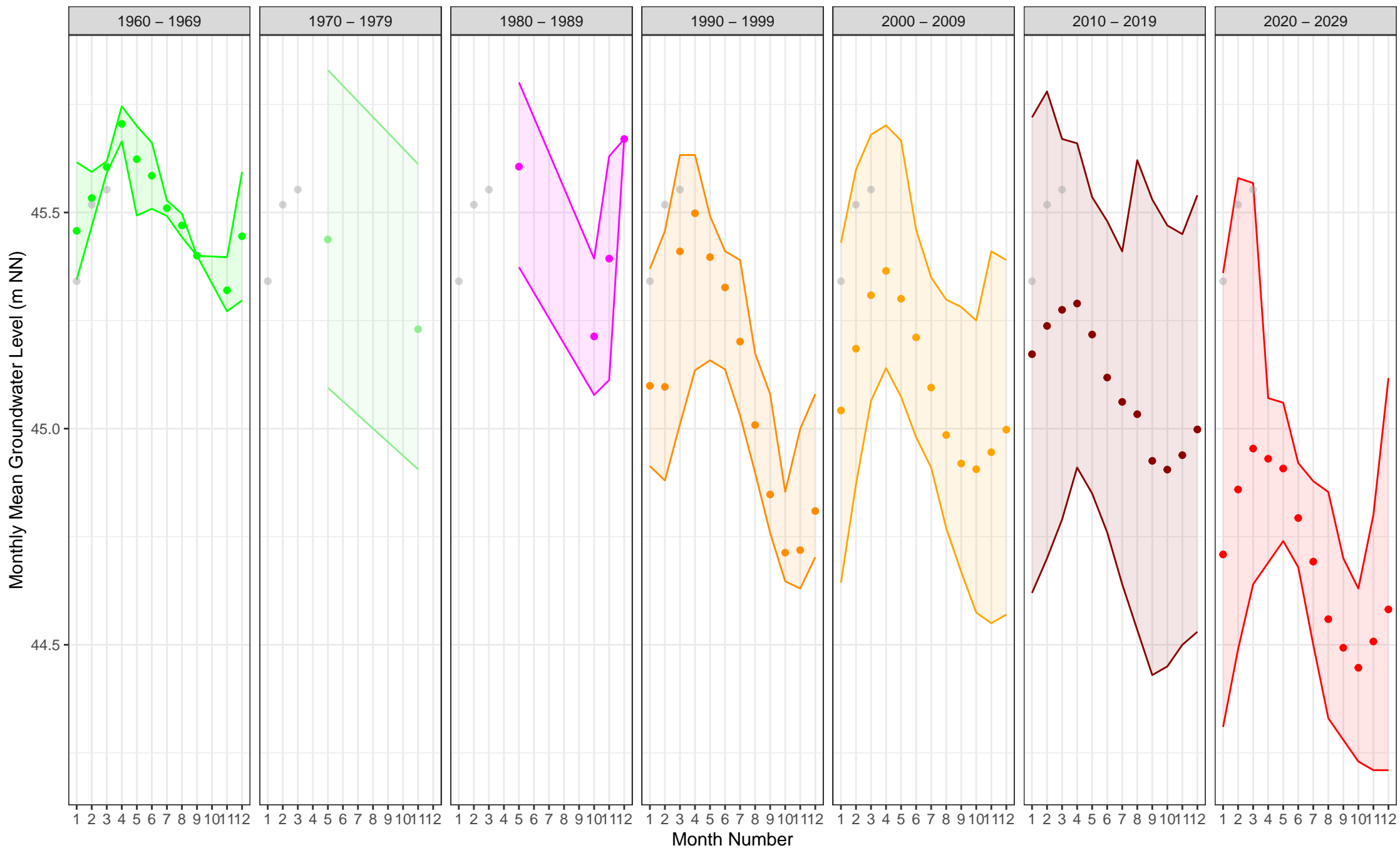
9016 (Lichtenberg, lokal ausgebildeter Grundwasserkörper, gok: 57.8 m, fok-fuk: 3.0–5.0 m)



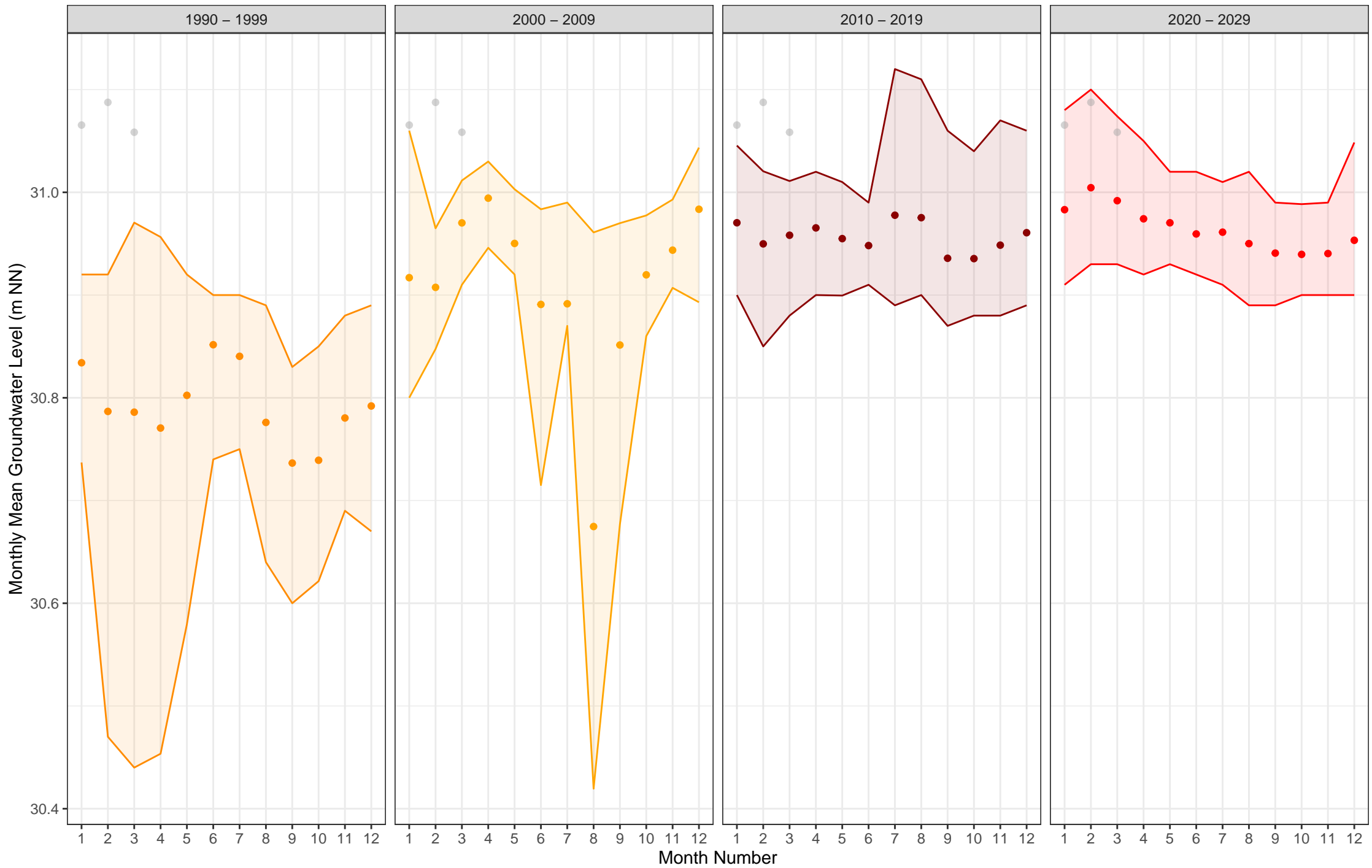
9058 (Pankow, Panketalgrundwasserleiter (GWL 1.2), gok: 46.1 m, fok-fuk: 2.0-3.0 m)



9083 (Pankow, Hauptgrundwasserleiter (GWL 1.3 + 2), gok: 51.2 m, fok-fuk: 15.0–16.0 m)

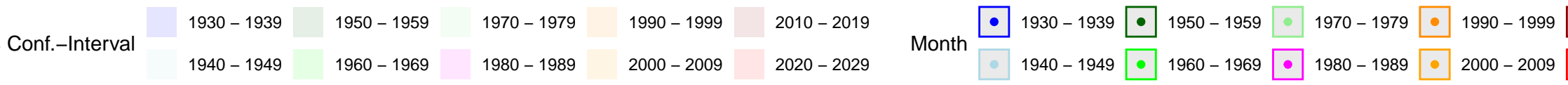
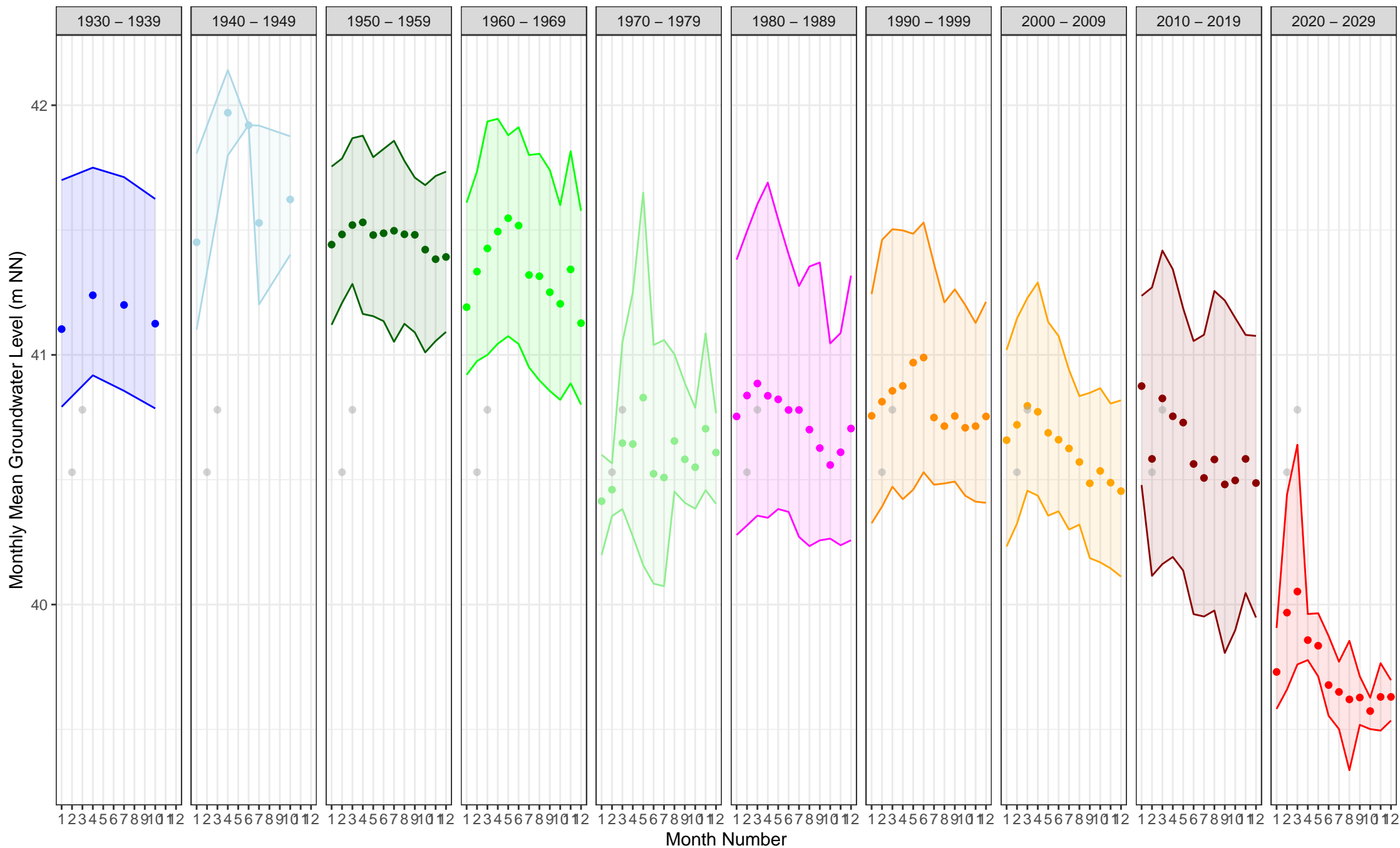


9092 (Mitte, Hauptgrundwasserleiter (GWL 1.3 + 2), gok: 36.2 m, fok-fuk: 12.0-14.0 m)



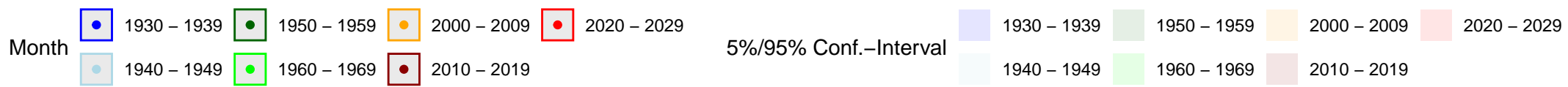
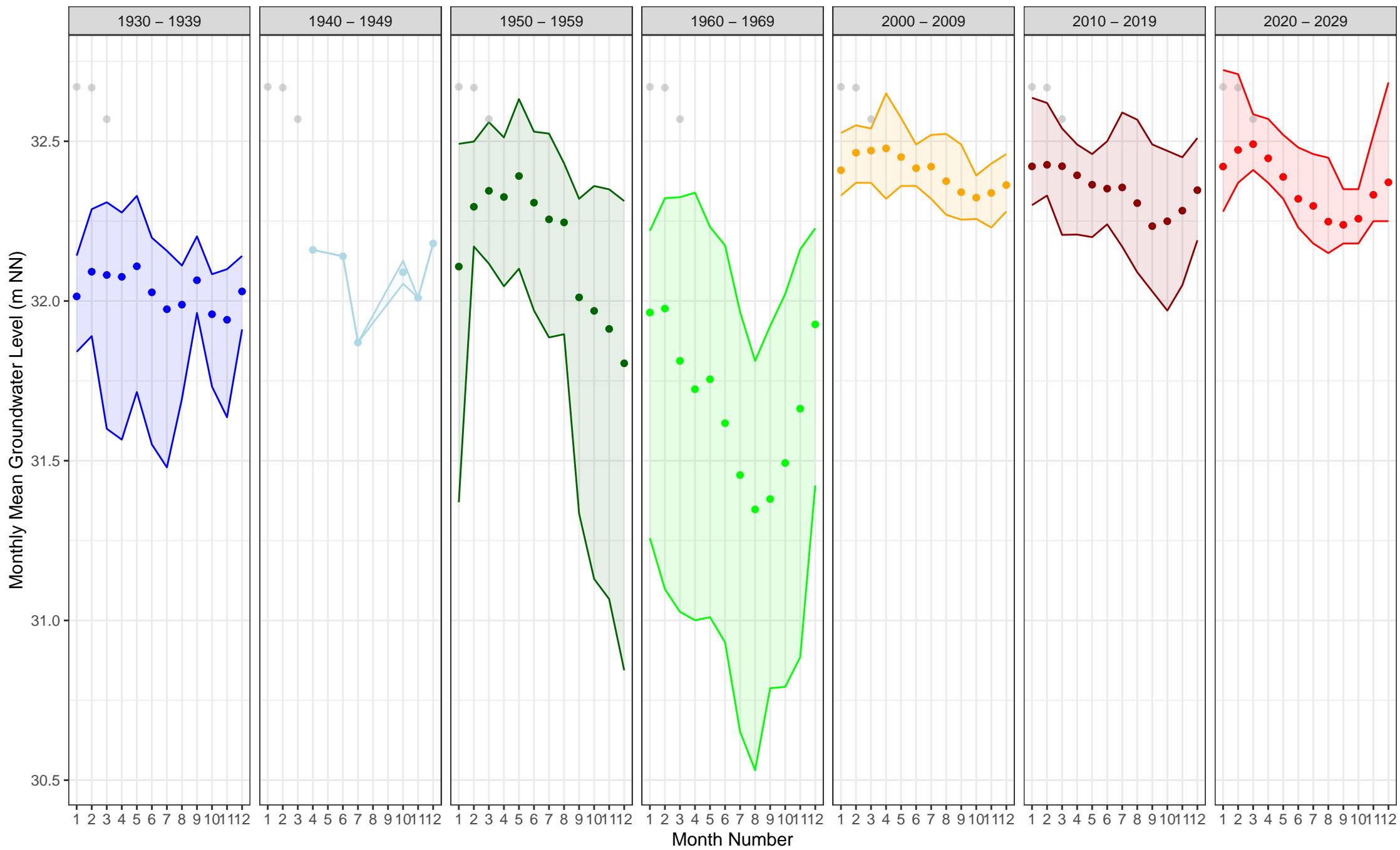
5%/95% Conf.-Interval    1990 - 1999    2000 - 2009    2010 - 2019    2020 - 2029    Month    1990 - 1999    2000 - 2009    2010 - 2019    2020 - 2029

9348 (Marzahn–Hellersdorf, Hauptgrundwasserleiter (GWL 1.3 + 2), gok: 60.1 m, fok–fuk: 33.3–34.3 m)

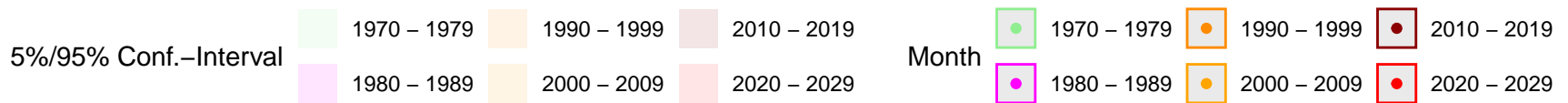
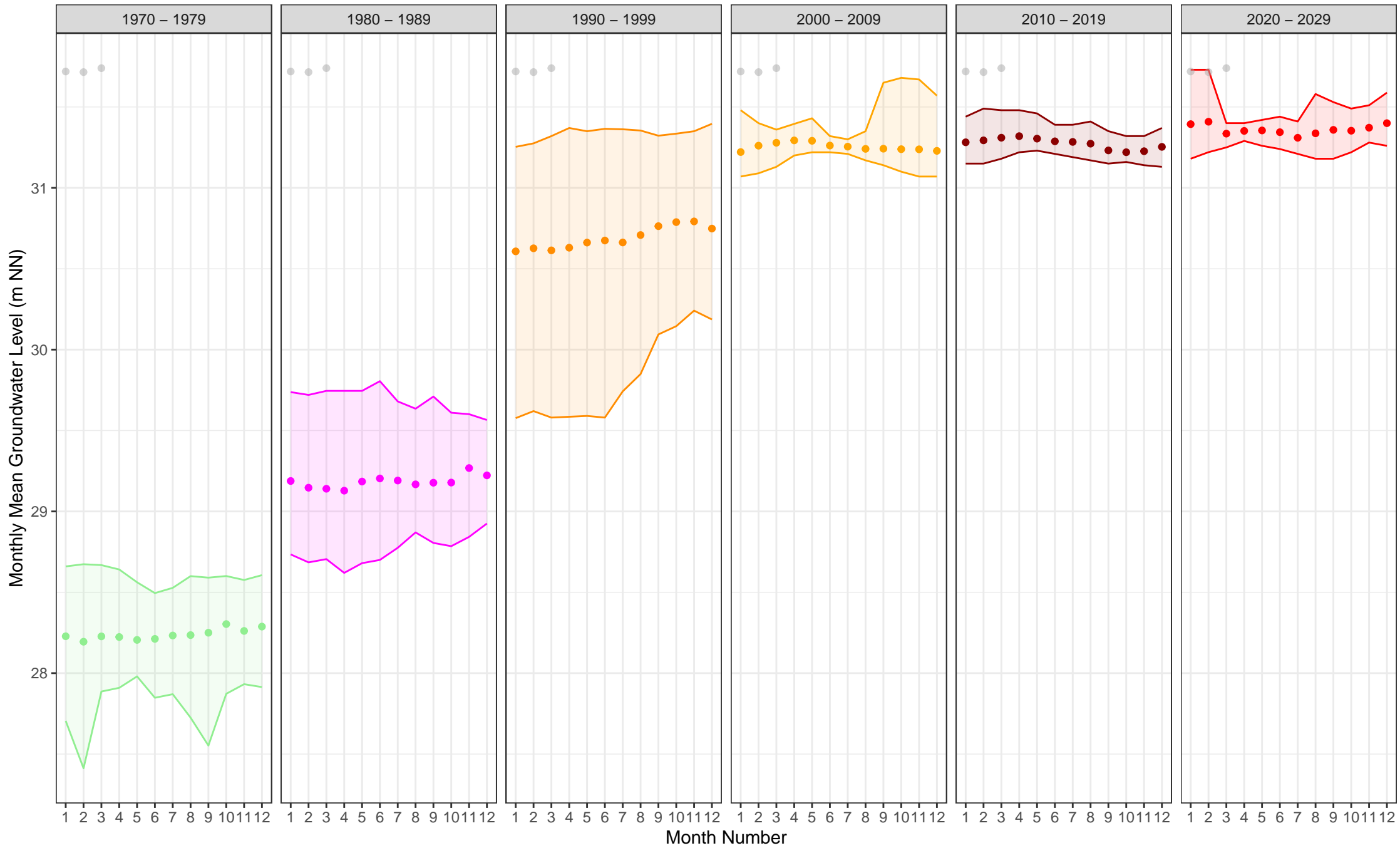




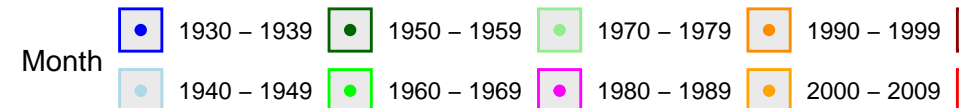

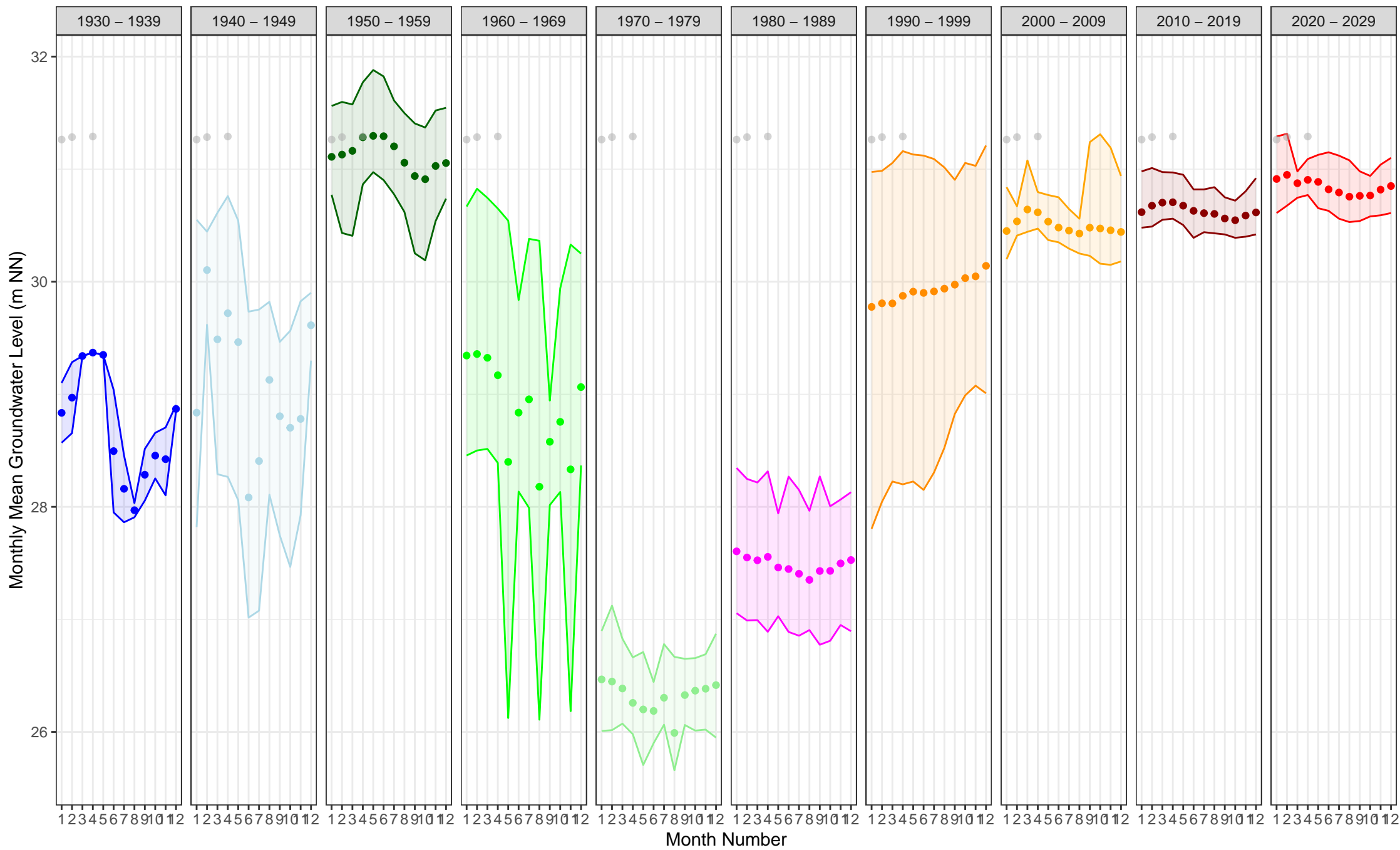
9401 (Treptow–Köpenick, Hauptgrundwasserleiter (GWL 1.3 + 2), gok: 35.1 m, fok–fuk: 10.1–12.1 m)



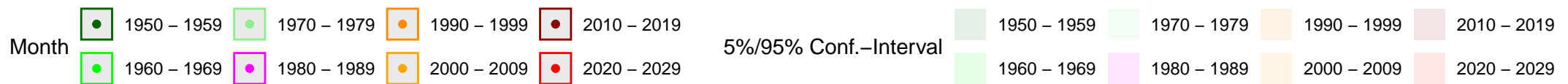
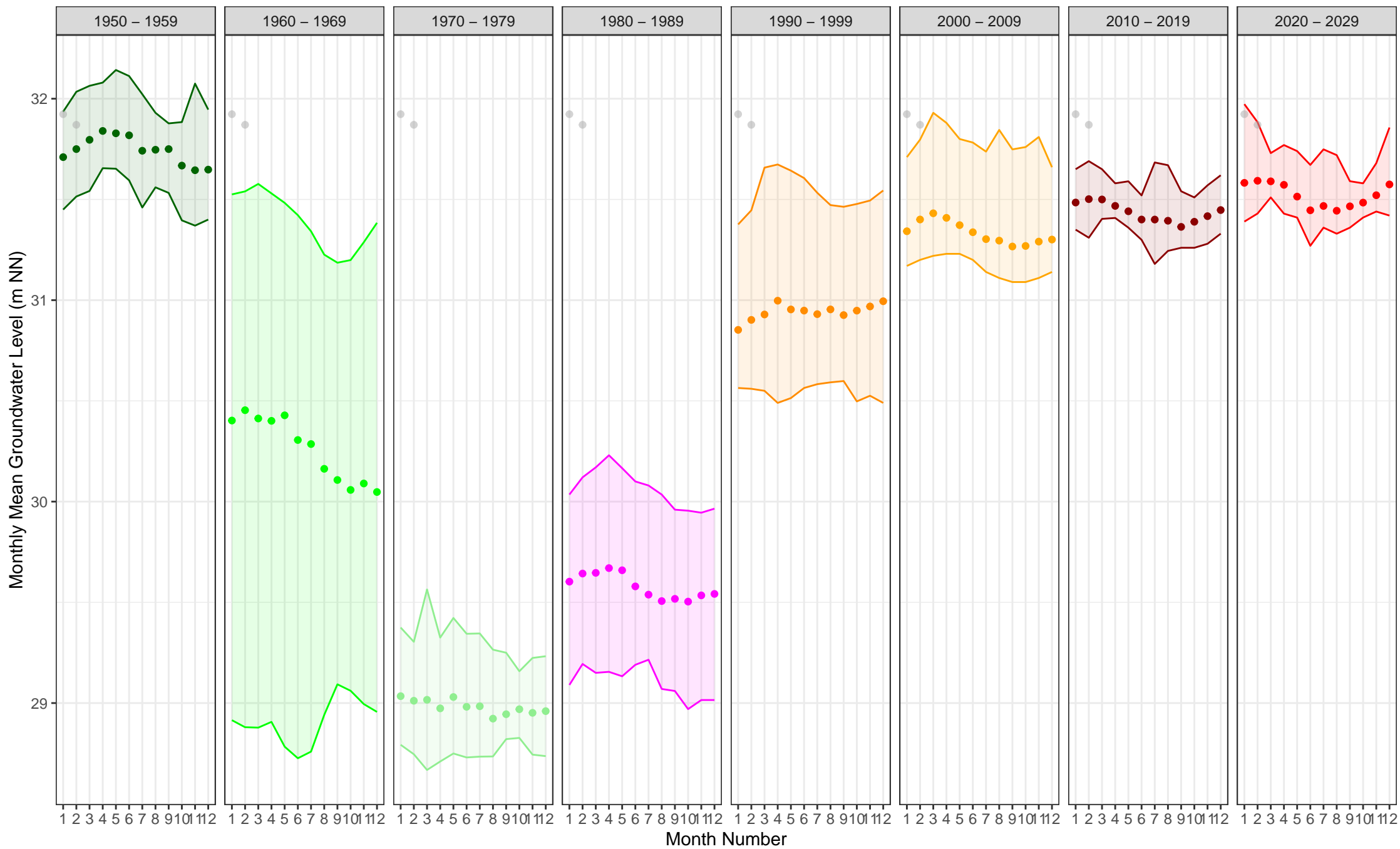
9408 (Treptow-Köpenick, Hauptgrundwasserleiter (GWL 1.3 + 2), gok: 35.1 m, fok-fuk: 8.0-10.0 m)





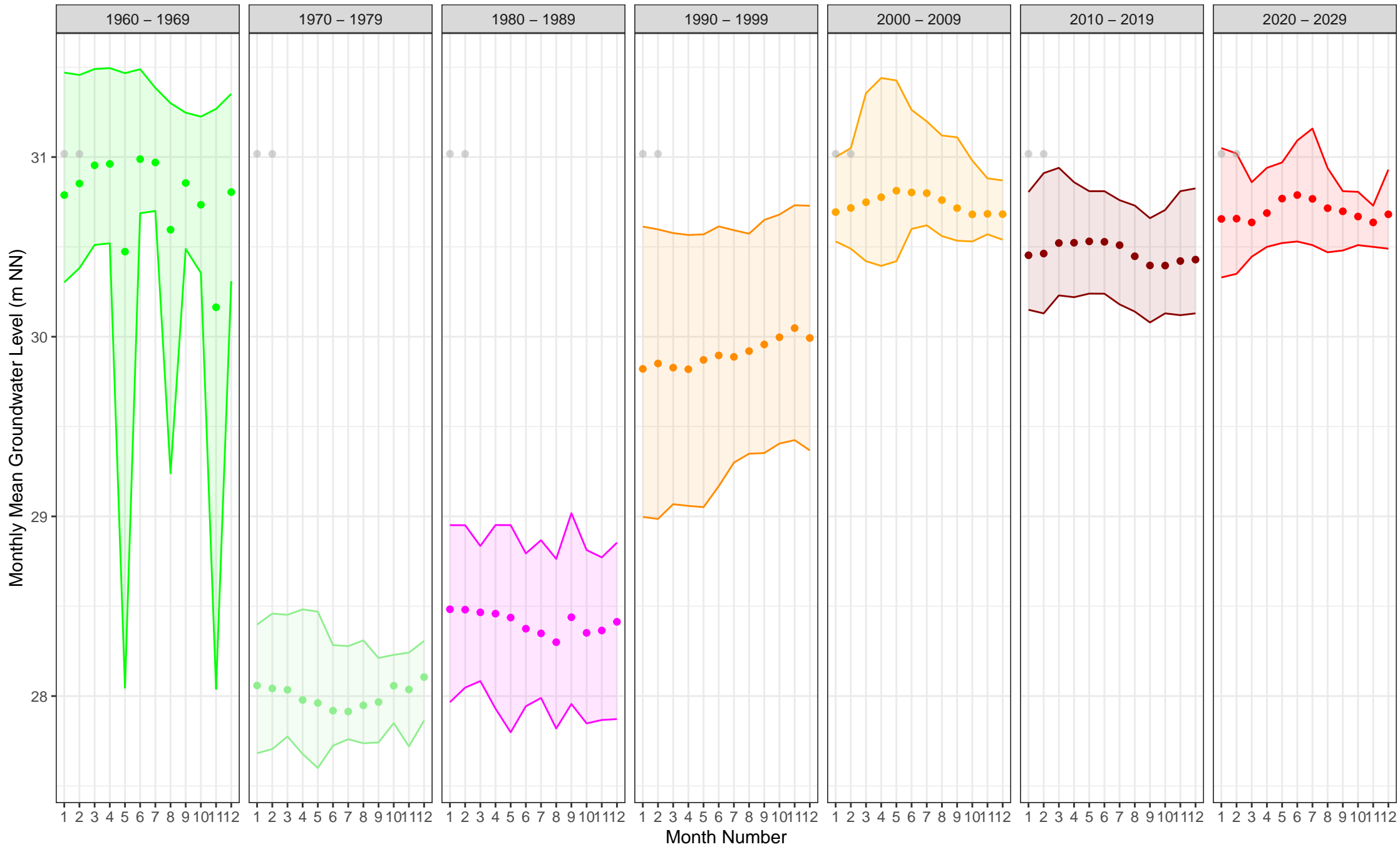
9416 (Treptow–Köpenick, Hauptgrundwasserleiter (GWL 1.3 + 2), gok: 34.3 m, fok–fuk: 14.0–15.0 m)





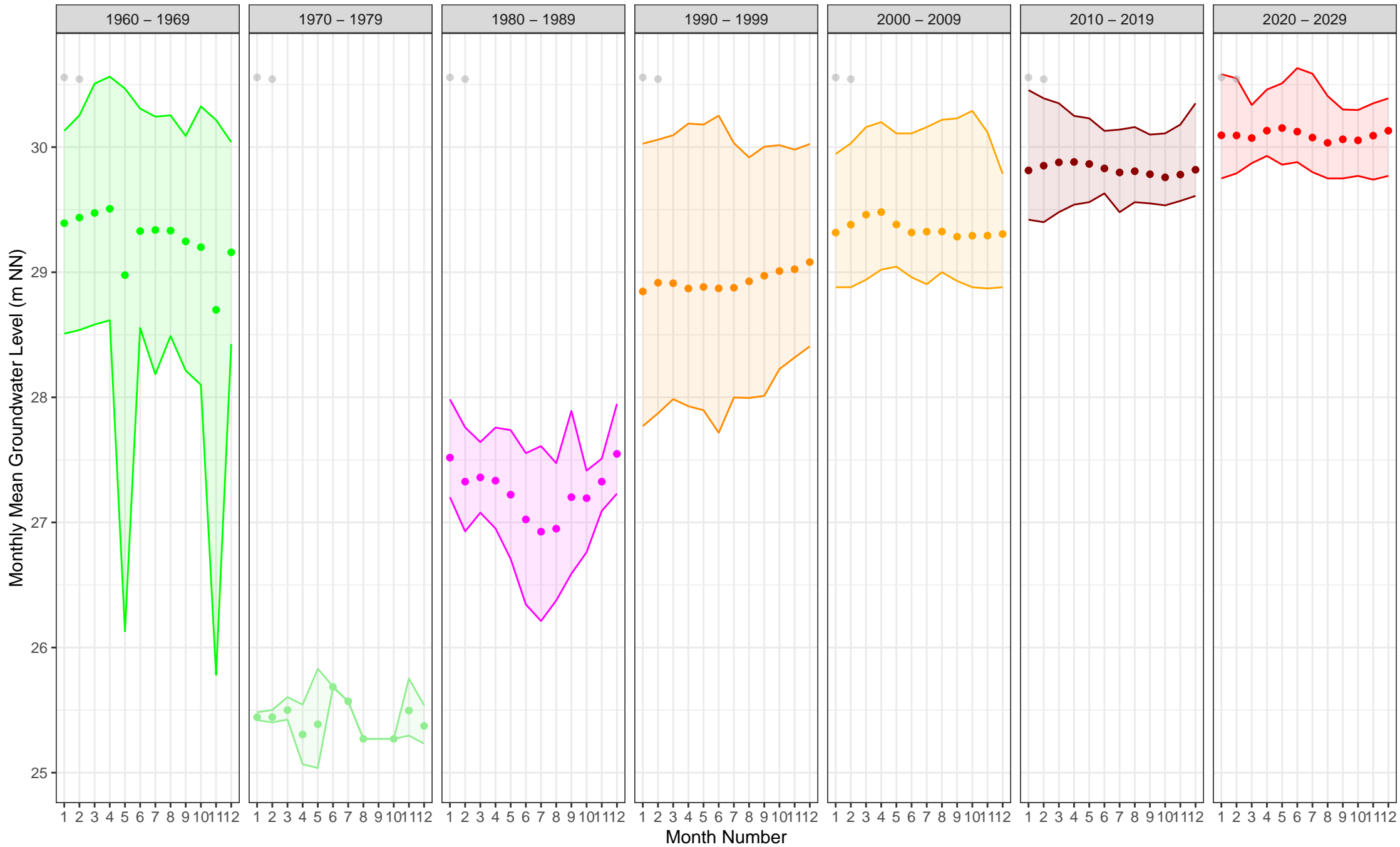
9424 (Treptow-Köpenick, Hauptgrundwasserleiter (GWL 1.3 + 2), gok: 35.4 m, fok-fuk: 3.0-8.0 m)



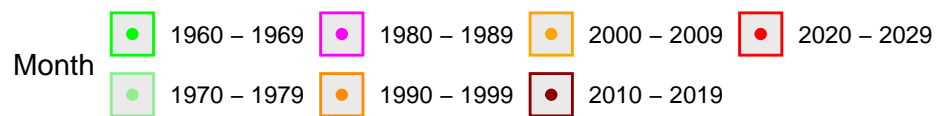
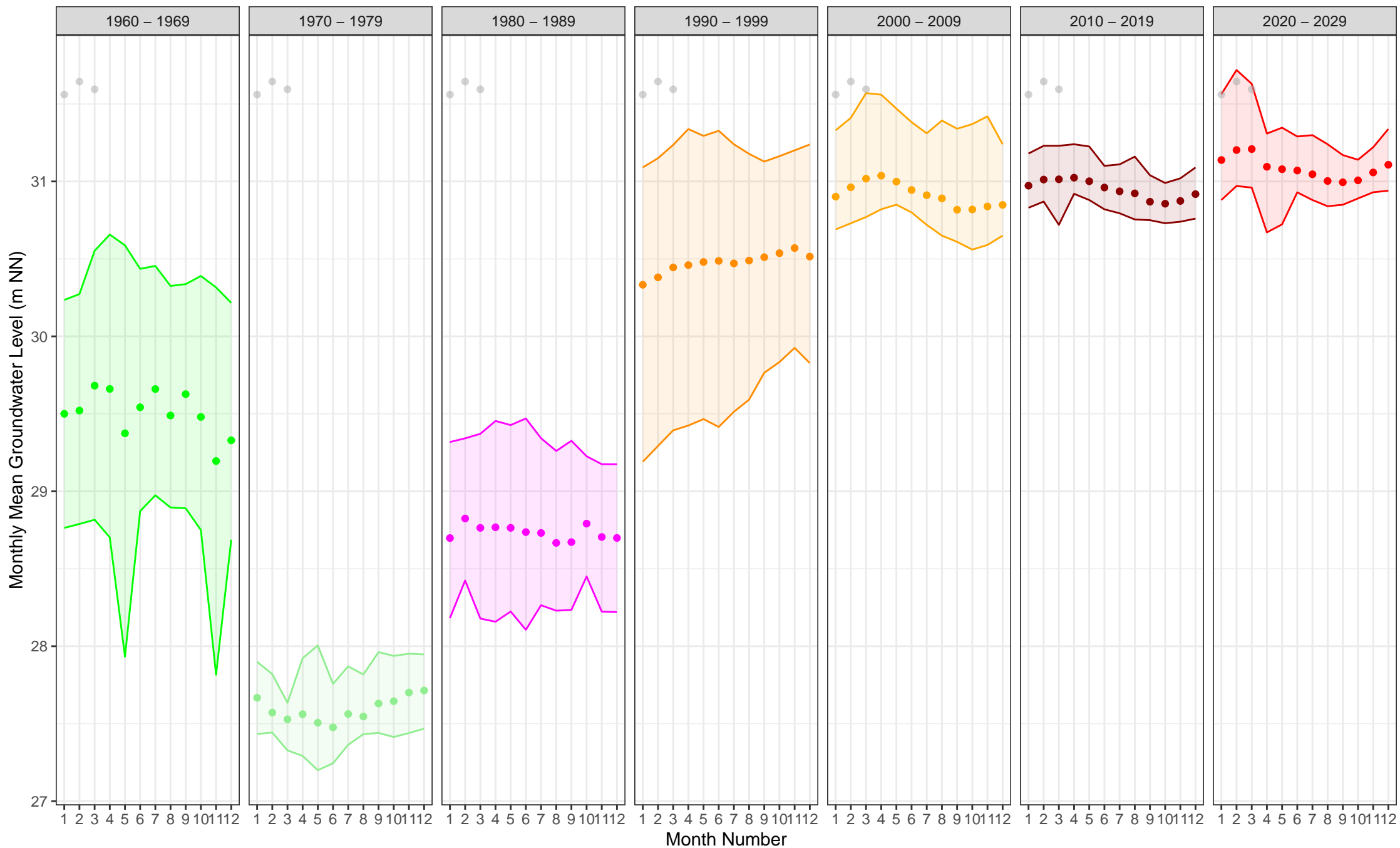
9445 (Treptow-Köpenick, Hauptgrundwasserleiter (GWL 1.3 + 2), gok: 35.4 m, fok-fuk: 9.5-10.5 m)




9451 (Treptow–Köpenick, Hauptgrundwasserleiter (GWL 1.3 + 2), gok: 34.3 m, fok-fuk: 17.0–19.0 m)



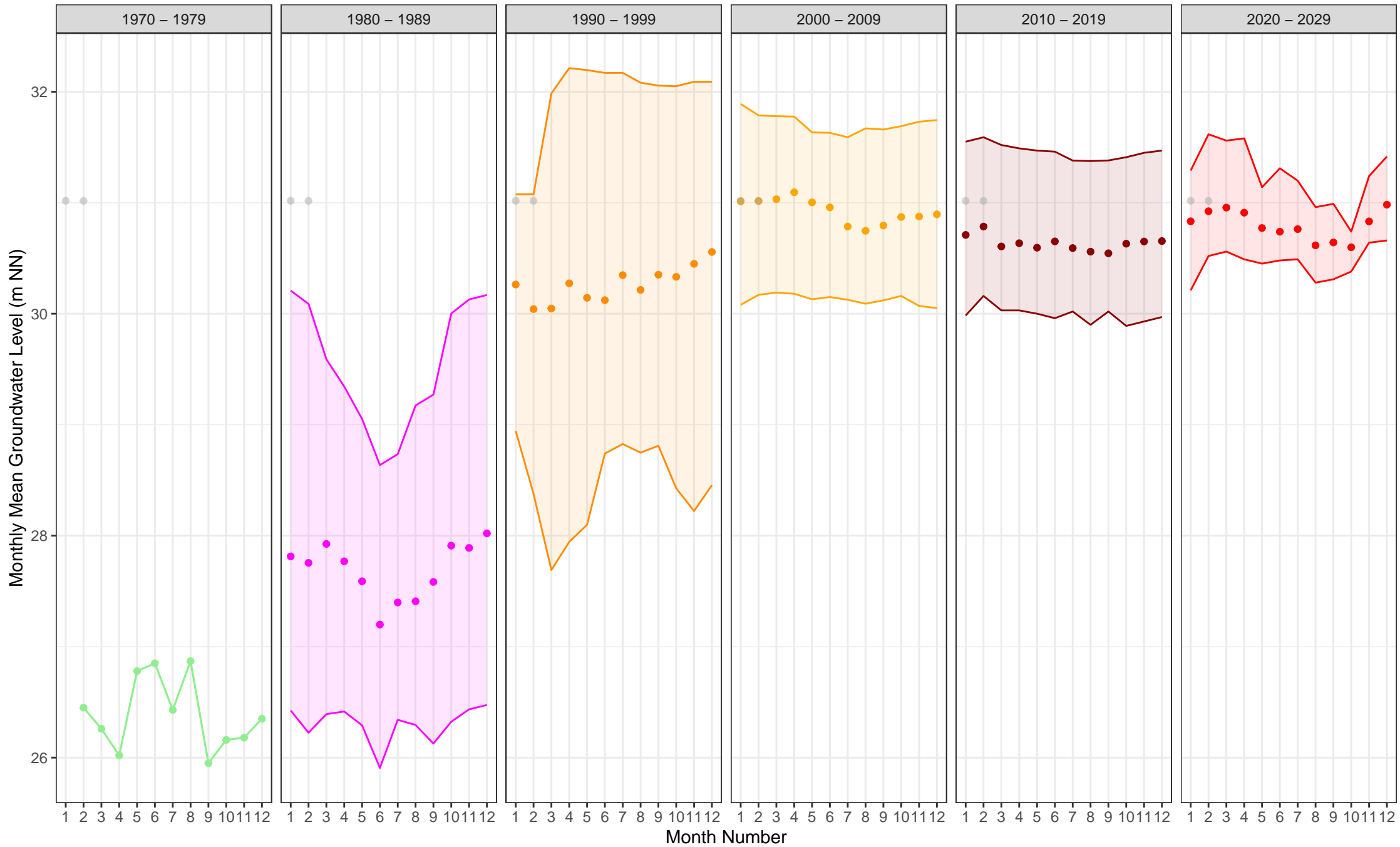
9458 (Treptow–Köpenick, Hauptgrundwasserleiter (GWL 1.3 + 2), gok: 35.0 m, fok–fuk: 10.5–11.5 m)



5%/95% Conf.-Interval



9485 (Treptow-Köpenick, Hauptgrundwasserleiter (GWL 1.3 + 2), gok: 34.2 m, fok-fuk: 19.0-29.0 m)



5%/95% Conf.-Interval

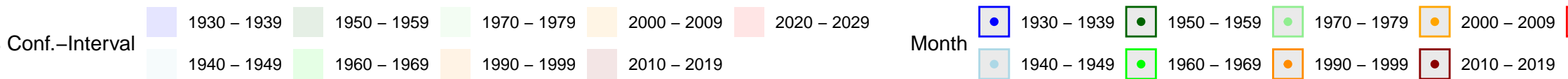
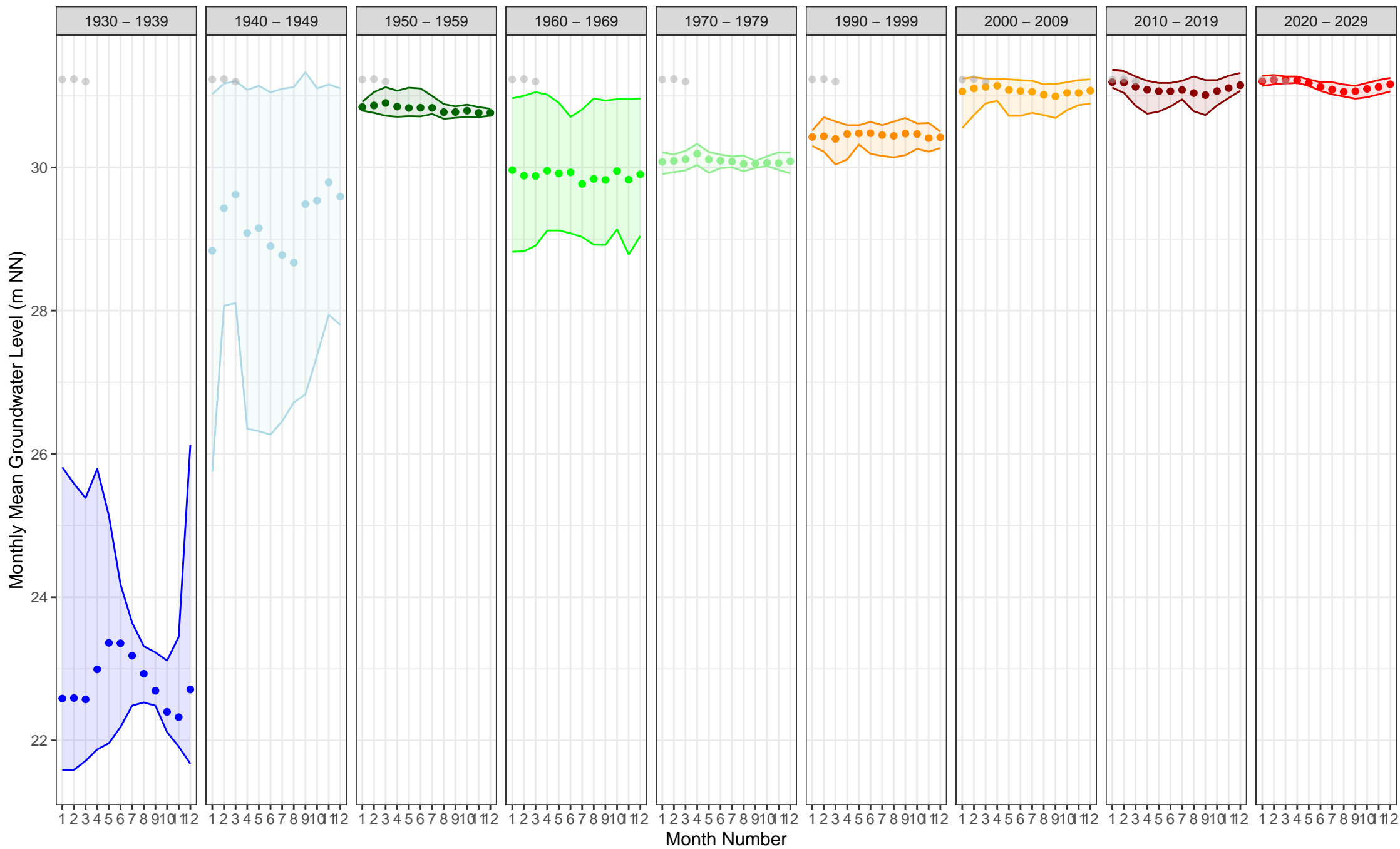
<span style="display: inline-block; width: 15px; height: 15px; background-color: #e0ffe0; border: 1px solid black; margin-right: 5px;"></span> 1970 - 1979	<span style="display: inline-block; width: 15px; height: 15px; background-color: #ffe080; border: 1px solid black; margin-right: 5px;"></span> 1990 - 1999	<span style="display: inline-block; width: 15px; height: 15px; background-color: #d9ead3; border: 1px solid black; margin-right: 5px;"></span> 2010 - 2019
<span style="display: inline-block; width: 15px; height: 15px; background-color: #f4cccc; border: 1px solid black; margin-right: 5px;"></span> 1980 - 1989	<span style="display: inline-block; width: 15px; height: 15px; background-color: #fff2cc; border: 1px solid black; margin-right: 5px;"></span> 2000 - 2009	<span style="display: inline-block; width: 15px; height: 15px; background-color: #f4cccc; border: 1px solid black; margin-right: 5px;"></span> 2020 - 2029

Month

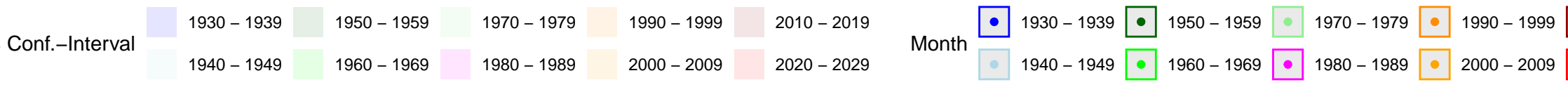
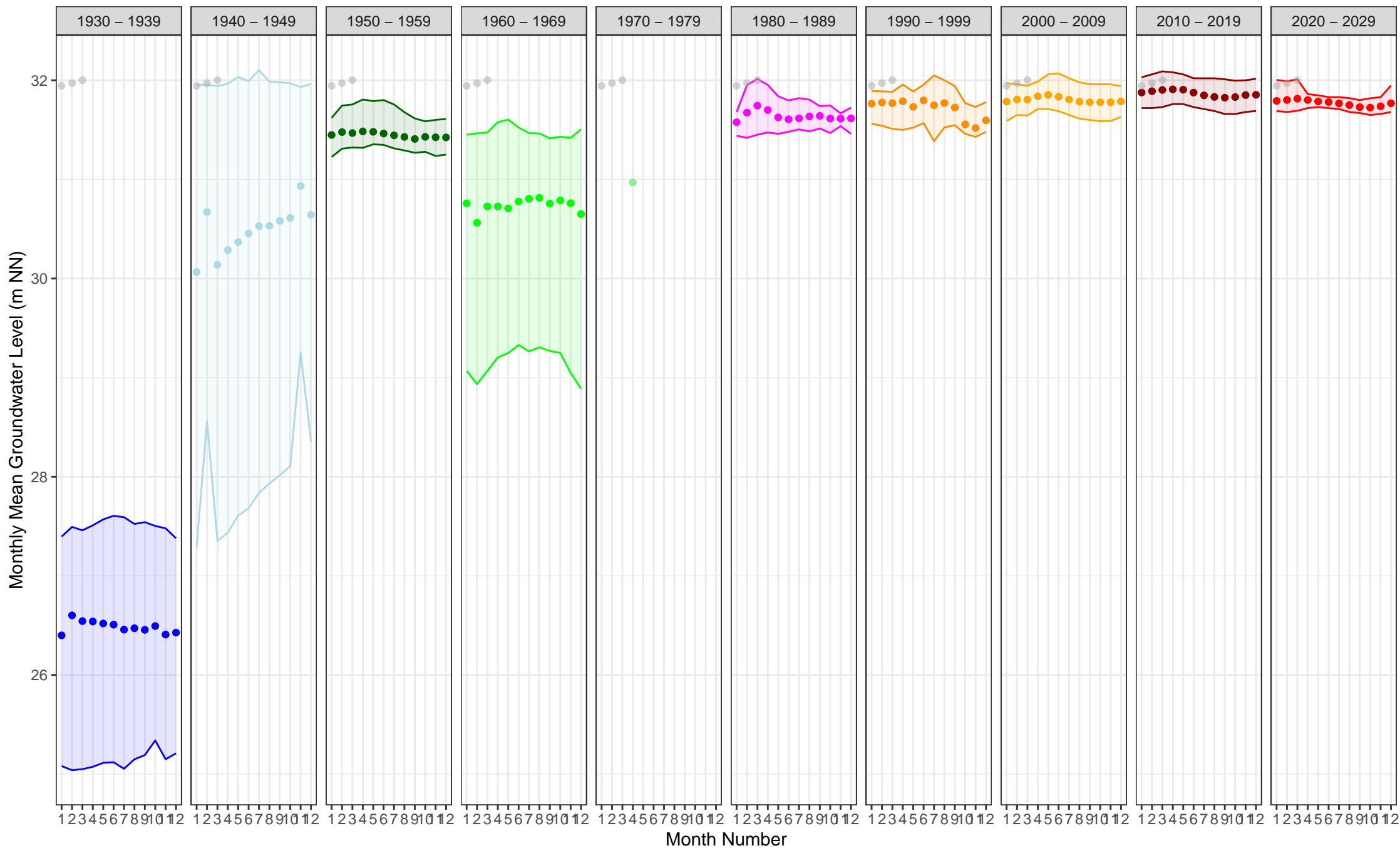
<span style="display: inline-block; width: 15px; height: 15px; background-color: #c6e0b4; border: 1px solid black; margin-right: 5px;"></span> 1970 - 1979	<span style="display: inline-block; width: 15px; height: 15px; background-color: #f4cccc; border: 1px solid black; margin-right: 5px;"></span> 1990 - 1999	<span style="display: inline-block; width: 15px; height: 15px; background-color: #d9ead3; border: 1px solid black; margin-right: 5px;"></span> 2010 - 2019
<span style="display: inline-block; width: 15px; height: 15px; background-color: #f4cccc; border: 1px solid black; margin-right: 5px;"></span> 1980 - 1989	<span style="display: inline-block; width: 15px; height: 15px; background-color: #fff2cc; border: 1px solid black; margin-right: 5px;"></span> 2000 - 2009	<span style="display: inline-block; width: 15px; height: 15px; background-color: #f4cccc; border: 1px solid black; margin-right: 5px;"></span> 2020 - 2029



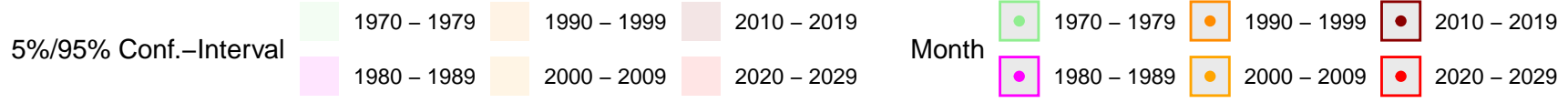
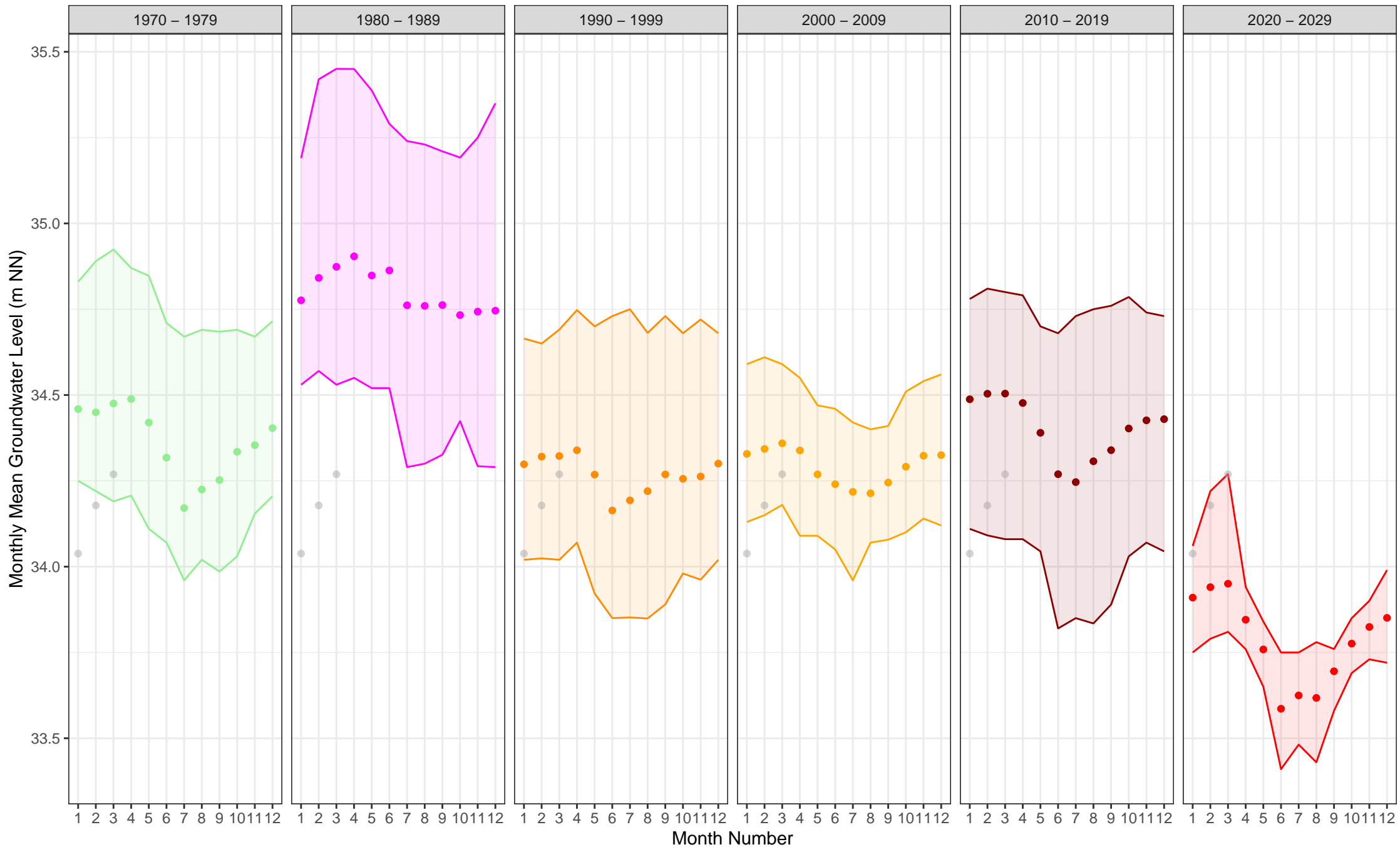
9491 (Mitte, Hauptgrundwasserleiter (GWL 1.3 + 2), gok: 34.9 m, fok-fuk: 16.1–18.1 m)



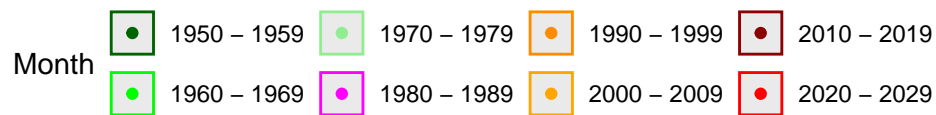
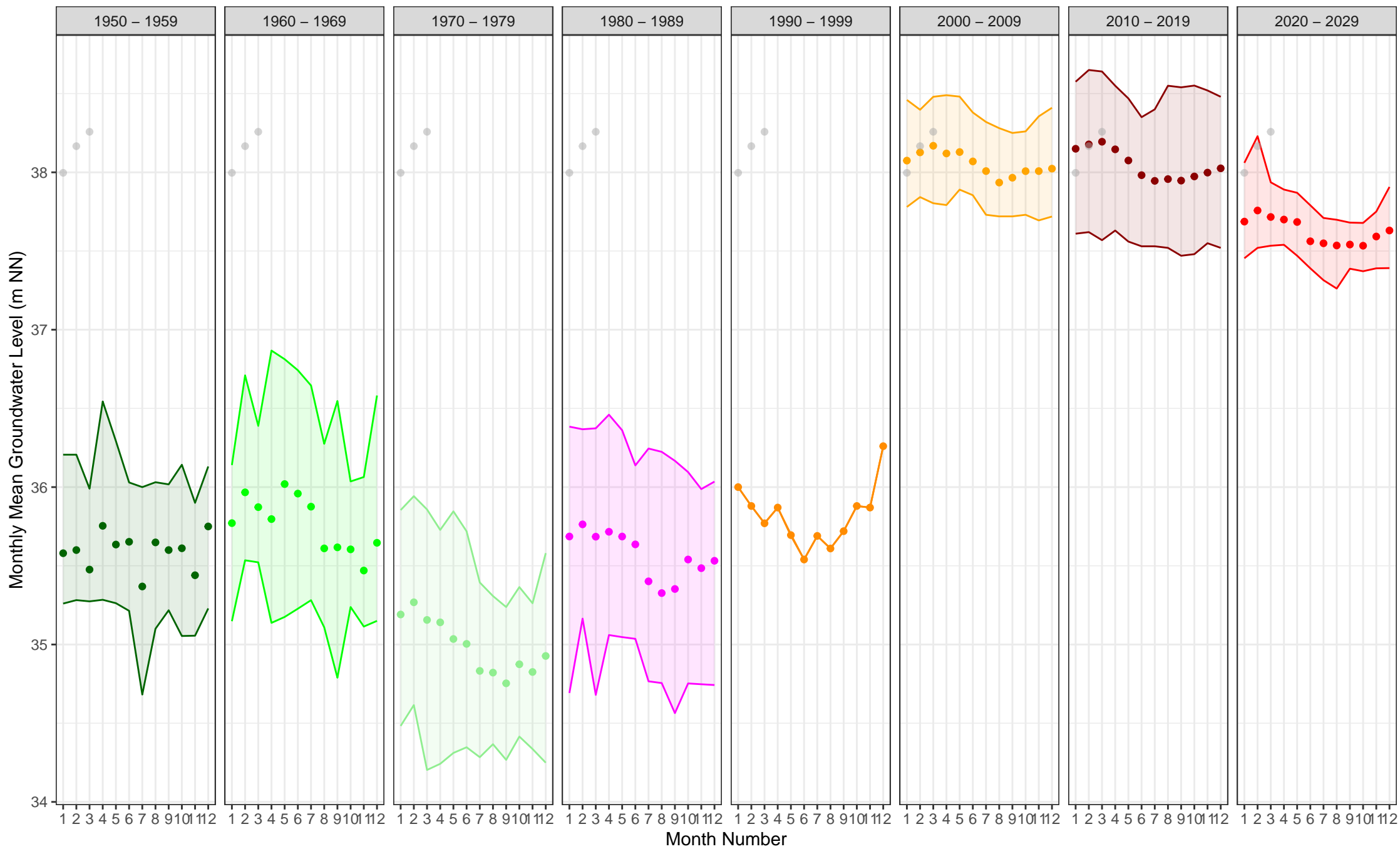
9492 (Mitte, Hauptgrundwasserleiter (GWL 1.3 + 2), gok: 47.9 m, fok-fuk: 27.0–28.9 m)




9503 (Steglitz–Zehlendorf, Elsterzeitl. GW–Leiter (GWL 3), gok: 40.2 m, fok–fuk: 194.0–220.0 m)



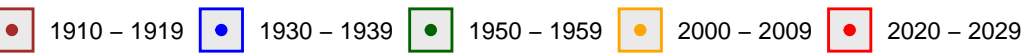
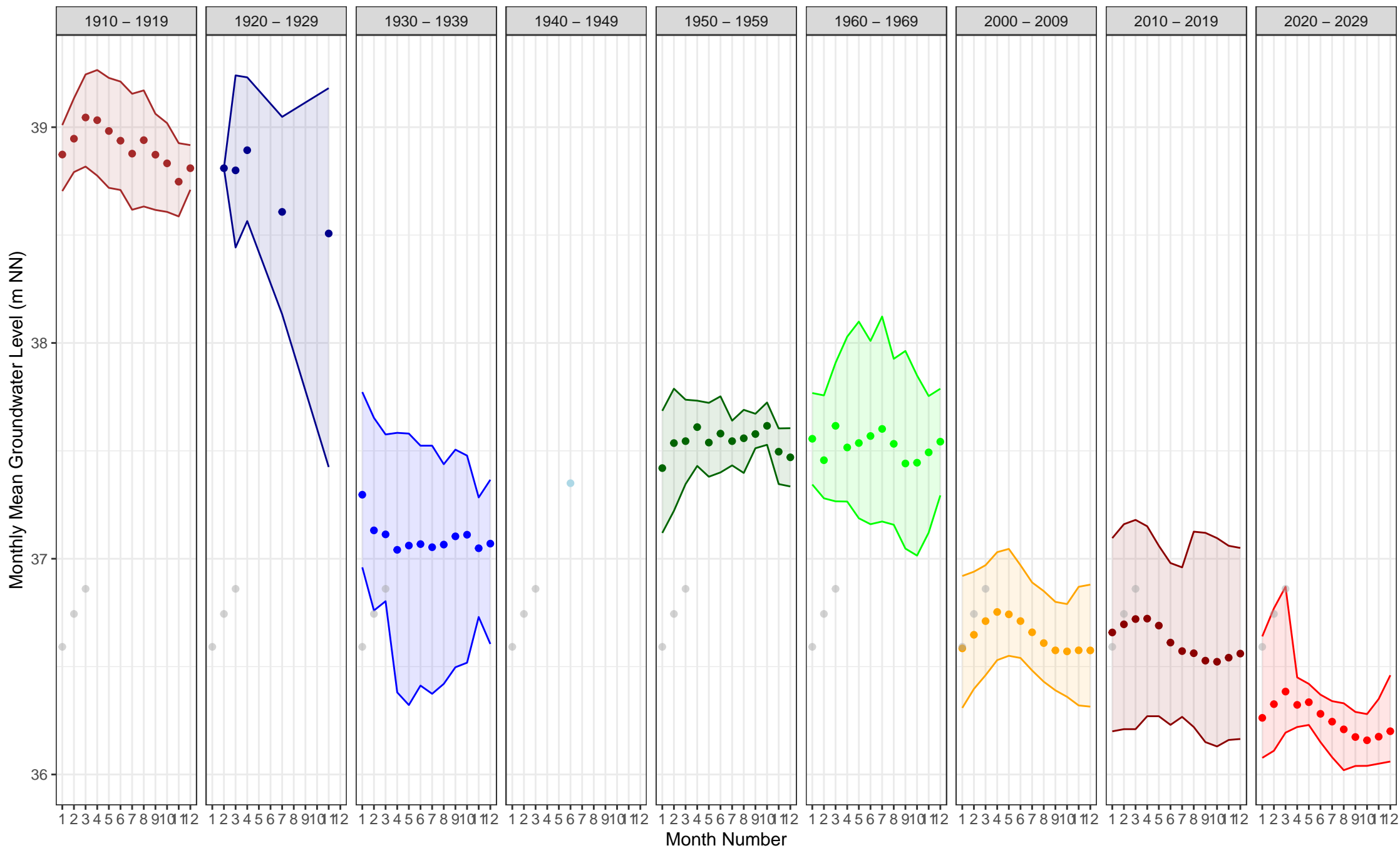
9612 (Lichtenberg, Hauptgrundwasserleiter (GWL 1.3 + 2), gok: 55.4 m, fok-fuk: 38.9-40.9 m)




5%/95% Conf.-Interval



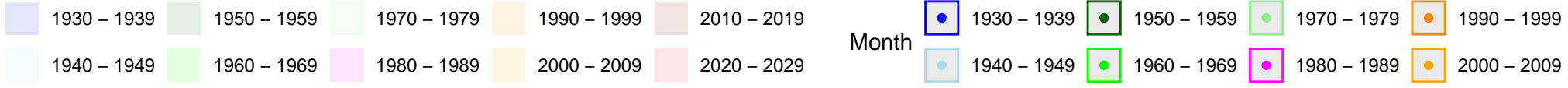
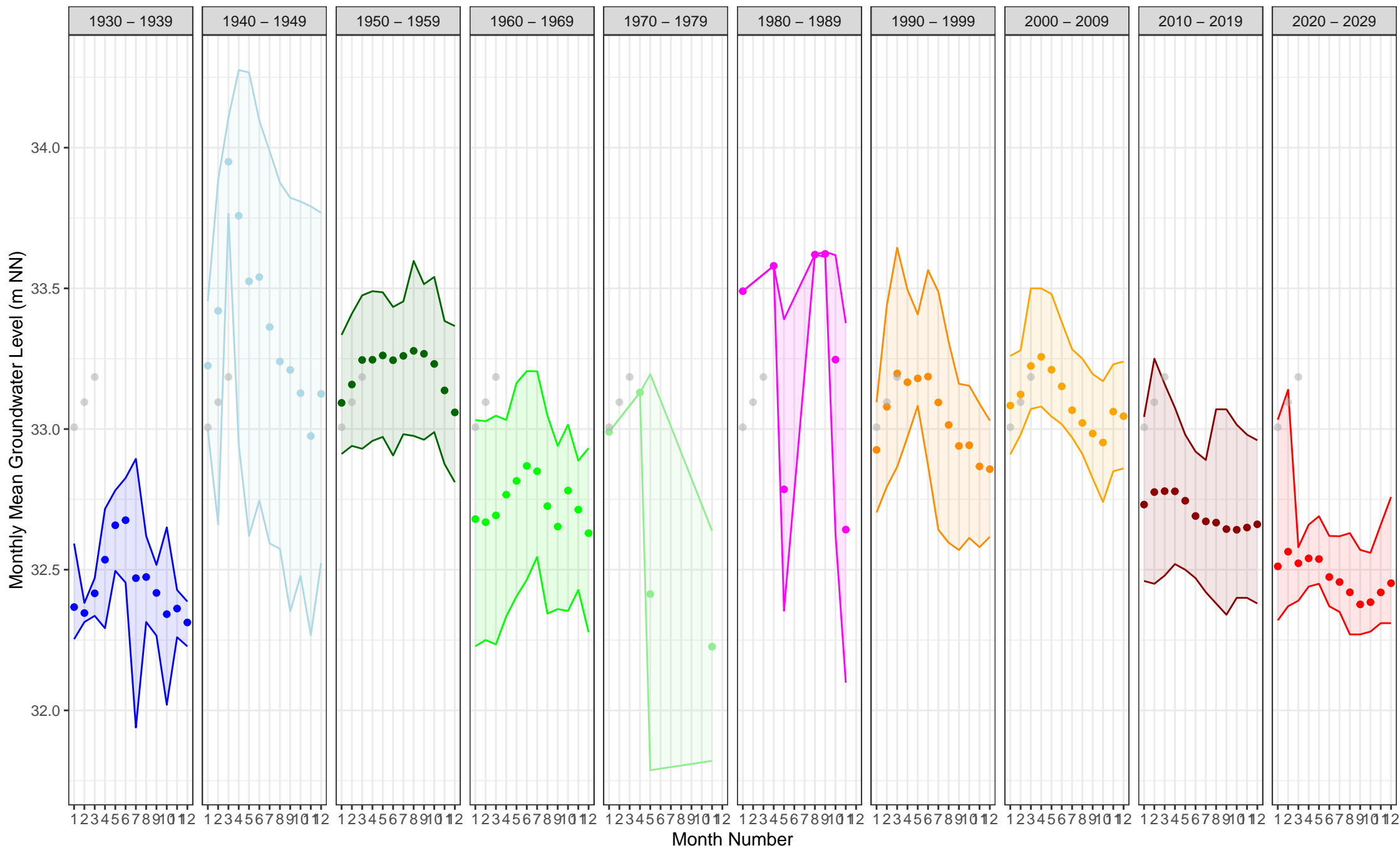
9614 (Lichtenberg, Hauptgrundwasserleiter (GWL 1.3 + 2), gok: 52.7 m, fok-fuk: 21.0–23.2 m)



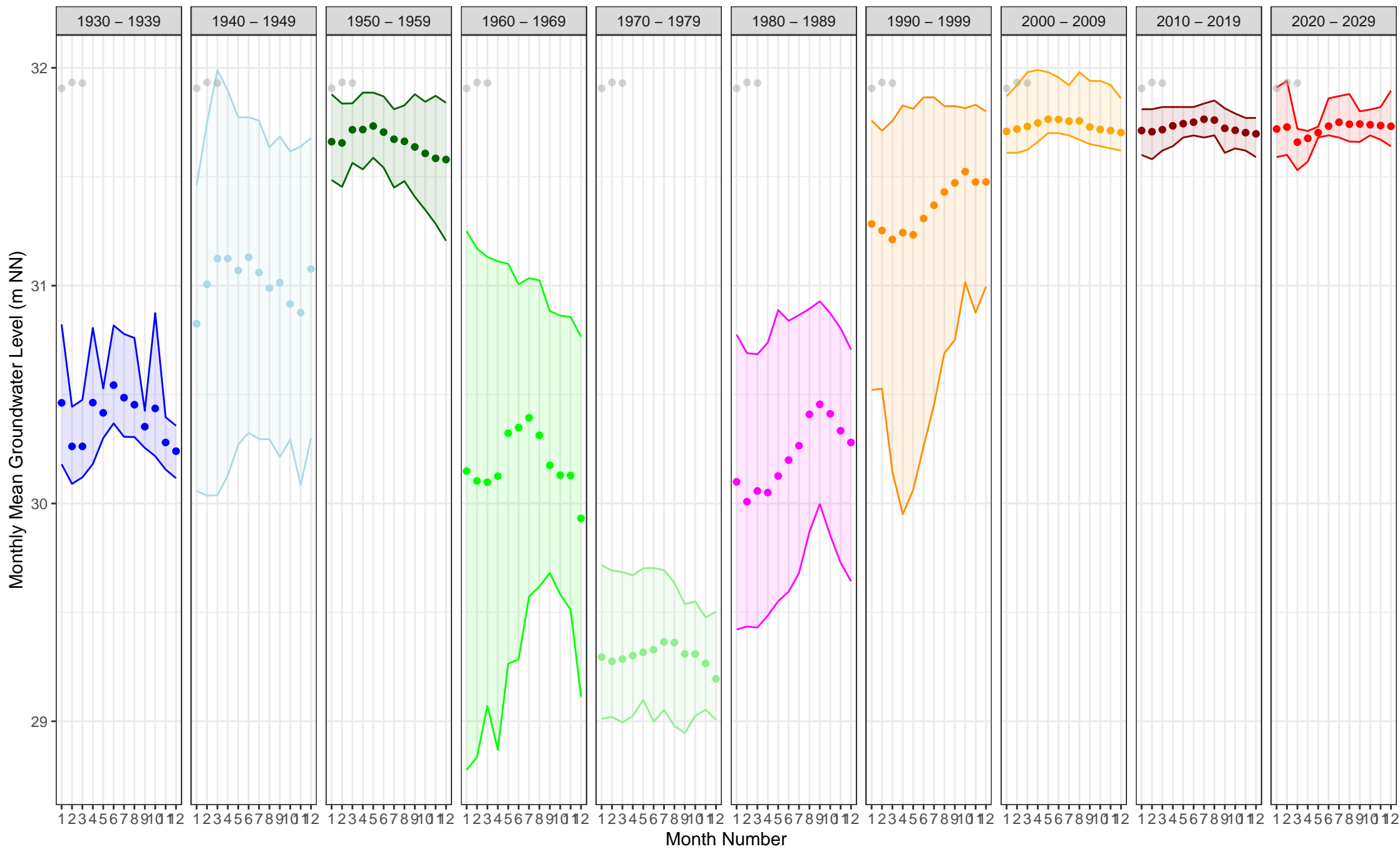
5%/95% Conf.-Interval



9859 (Treptow–Köpenick, Hauptgrundwasserleiter (GWL 1.3 + 2), gok: 36.5 m, fok–fuk: 5.4–6.4 m)



9874 (Treptow-Köpenick, Hauptgrundwasserleiter (GWL 1.3 + 2), gok: 37.3 m, fok-fuk: 14.0-15.0 m)



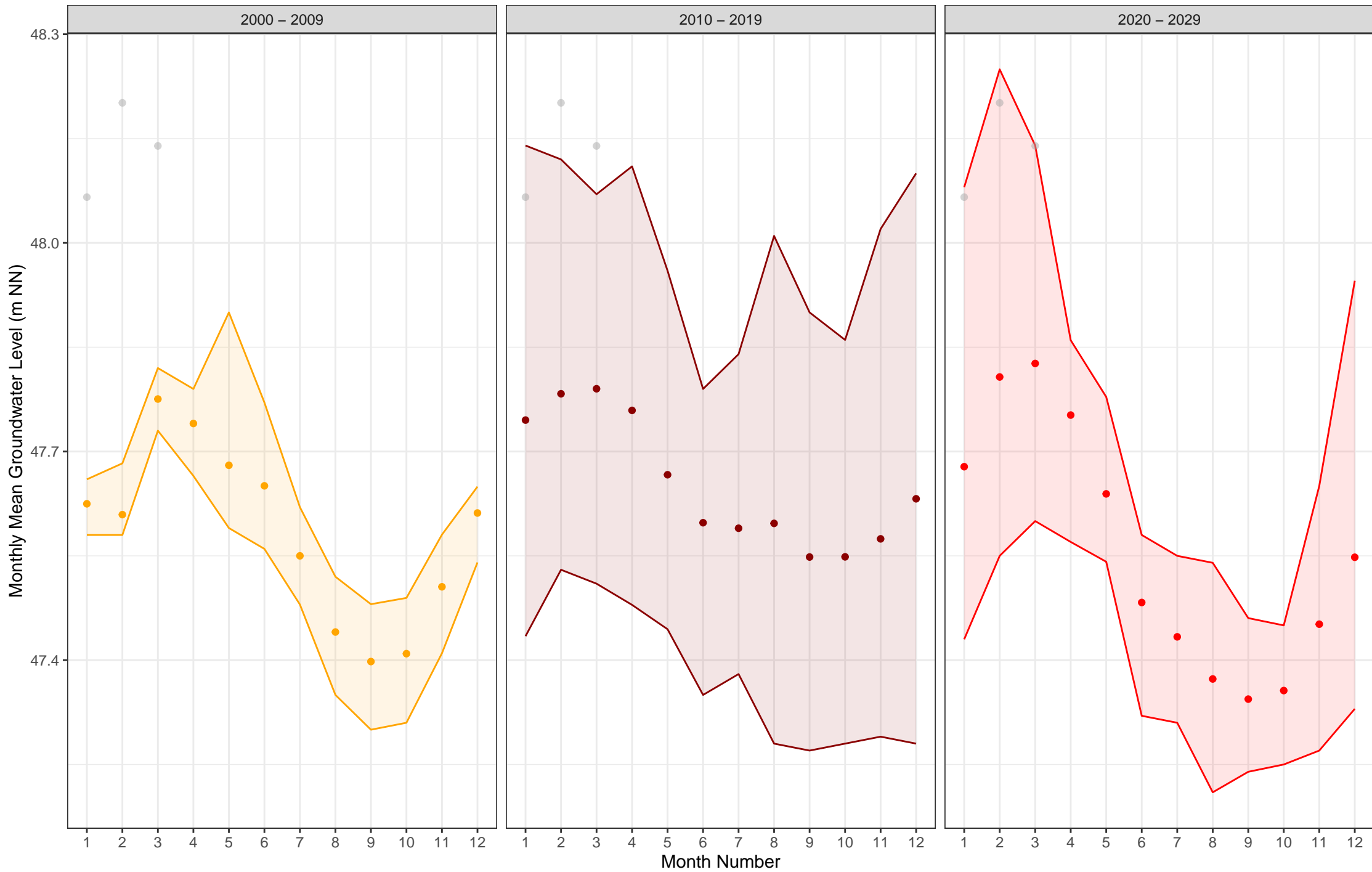
Conf.-Interval

<span style="display:inline-block; width:15px; height:15px; background-color:lightblue; border:1px solid black;"></span> 1930 - 1939	<span style="display:inline-block; width:15px; height:15px; background-color:lightgreen; border:1px solid black;"></span> 1950 - 1959	<span style="display:inline-block; width:15px; height:15px; background-color:lightyellowgreen; border:1px solid black;"></span> 1970 - 1979	<span style="display:inline-block; width:15px; height:15px; background-color:lightorange; border:1px solid black;"></span> 1990 - 1999	<span style="display:inline-block; width:15px; height:15px; background-color:lightbrown; border:1px solid black;"></span> 2010 - 2019
<span style="display:inline-block; width:15px; height:15px; background-color:lightcyan; border:1px solid black;"></span> 1940 - 1949	<span style="display:inline-block; width:15px; height:15px; background-color:lightlimegreen; border:1px solid black;"></span> 1960 - 1969	<span style="display:inline-block; width:15px; height:15px; background-color:lightpink; border:1px solid black;"></span> 1980 - 1989	<span style="display:inline-block; width:15px; height:15px; background-color:orange; border:1px solid black;"></span> 2000 - 2009	<span style="display:inline-block; width:15px; height:15px; background-color:lightcoral; border:1px solid black;"></span> 2020 - 2029

Month

<span style="display:inline-block; width:15px; height:15px; border:2px solid blue; border-radius:50%;"></span> 1930 - 1939	<span style="display:inline-block; width:15px; height:15px; border:2px solid green; border-radius:50%;"></span> 1950 - 1959	<span style="display:inline-block; width:15px; height:15px; border:2px solid lightgreen; border-radius:50%;"></span> 1970 - 1979	<span style="display:inline-block; width:15px; height:15px; border:2px solid orange; border-radius:50%;"></span> 1990 - 1999	<span style="display:inline-block; width:15px; height:15px; border:2px solid brown; border-radius:50%;"></span> 2010 - 2019
<span style="display:inline-block; width:15px; height:15px; border:2px solid lightblue; border-radius:50%;"></span> 1940 - 1949	<span style="display:inline-block; width:15px; height:15px; border:2px solid limegreen; border-radius:50%;"></span> 1960 - 1969	<span style="display:inline-block; width:15px; height:15px; border:2px solid magenta; border-radius:50%;"></span> 1980 - 1989	<span style="display:inline-block; width:15px; height:15px; border:2px solid yelloworange; border-radius:50%;"></span> 2000 - 2009	<span style="display:inline-block; width:15px; height:15px; border:2px solid red; border-radius:50%;"></span> 2020 - 2029

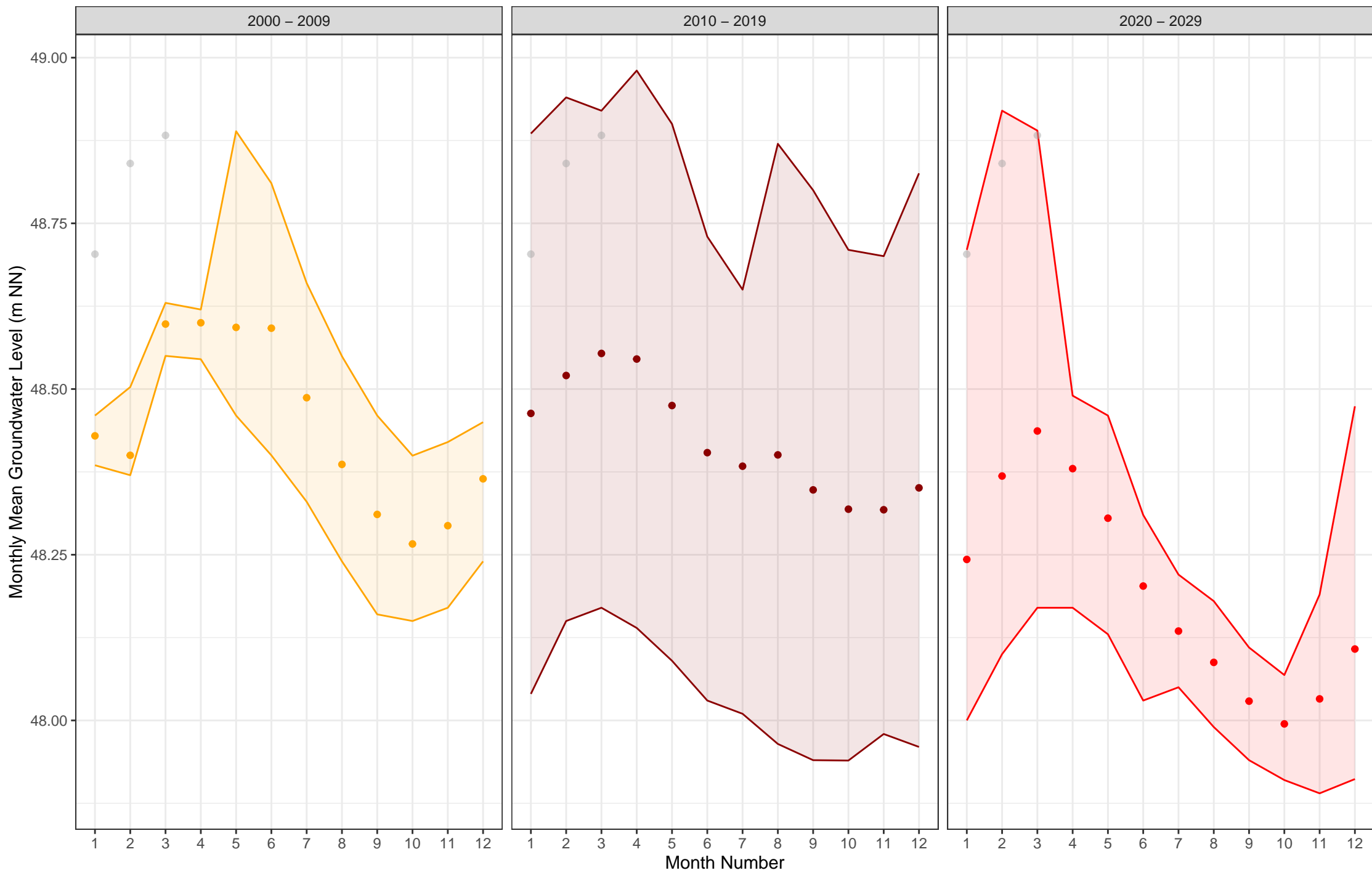
9931 (Pankow, Hauptgrundwasserleiter (GWL 1.3 + 2), gok: 51.6 m, fok-fuk: 22.0–23.9 m)



Month ● 2000 – 2009 ● 2010 – 2019 ● 2020 – 2029 5%/95% Conf.–Interval  2000 – 2009  2010 – 2019  2020 – 2029

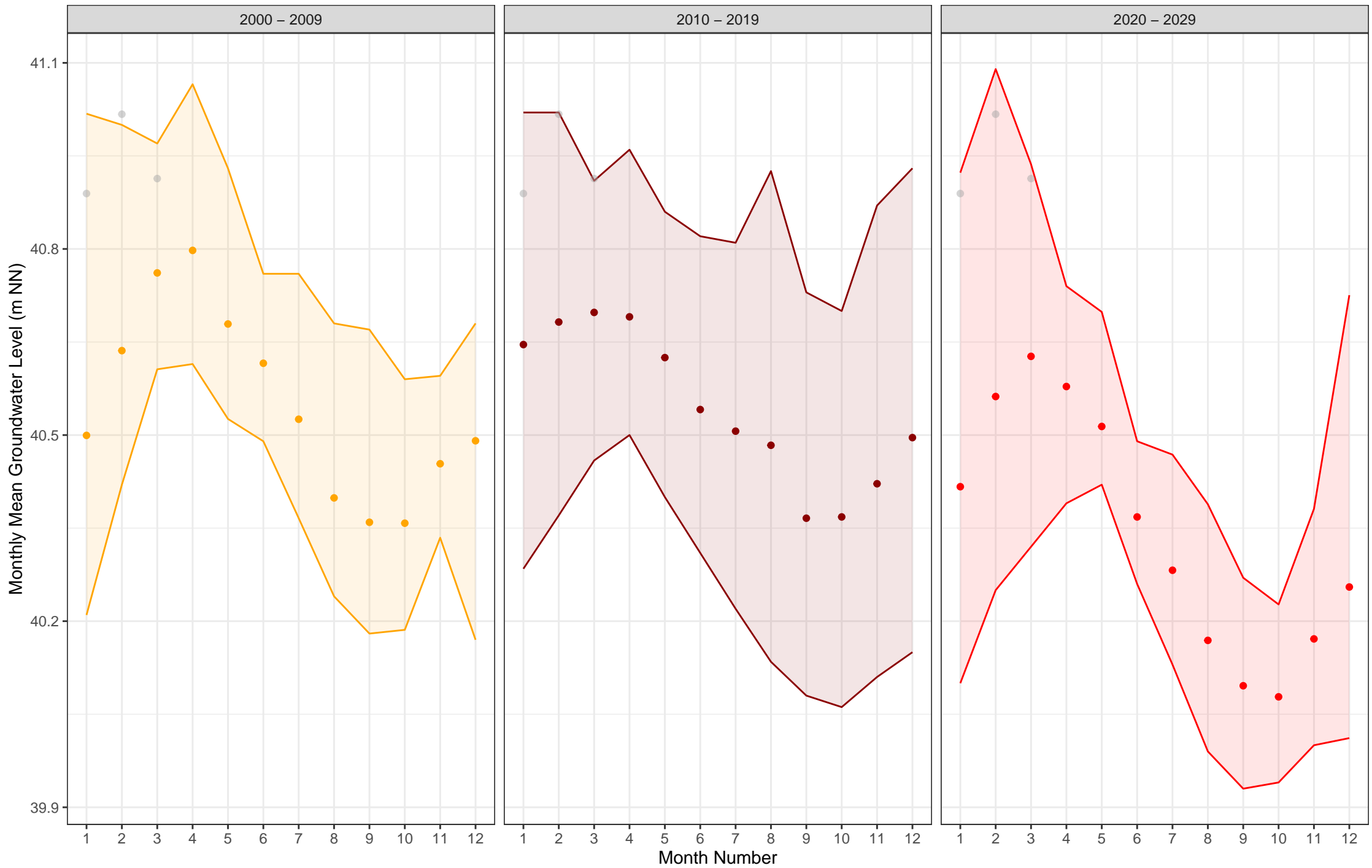


9932 (Pankow, Panketalgrundwasserleiter (GWL 1.2), gok: 51.5 m, fok-fuk: 10.0-11.9 m)



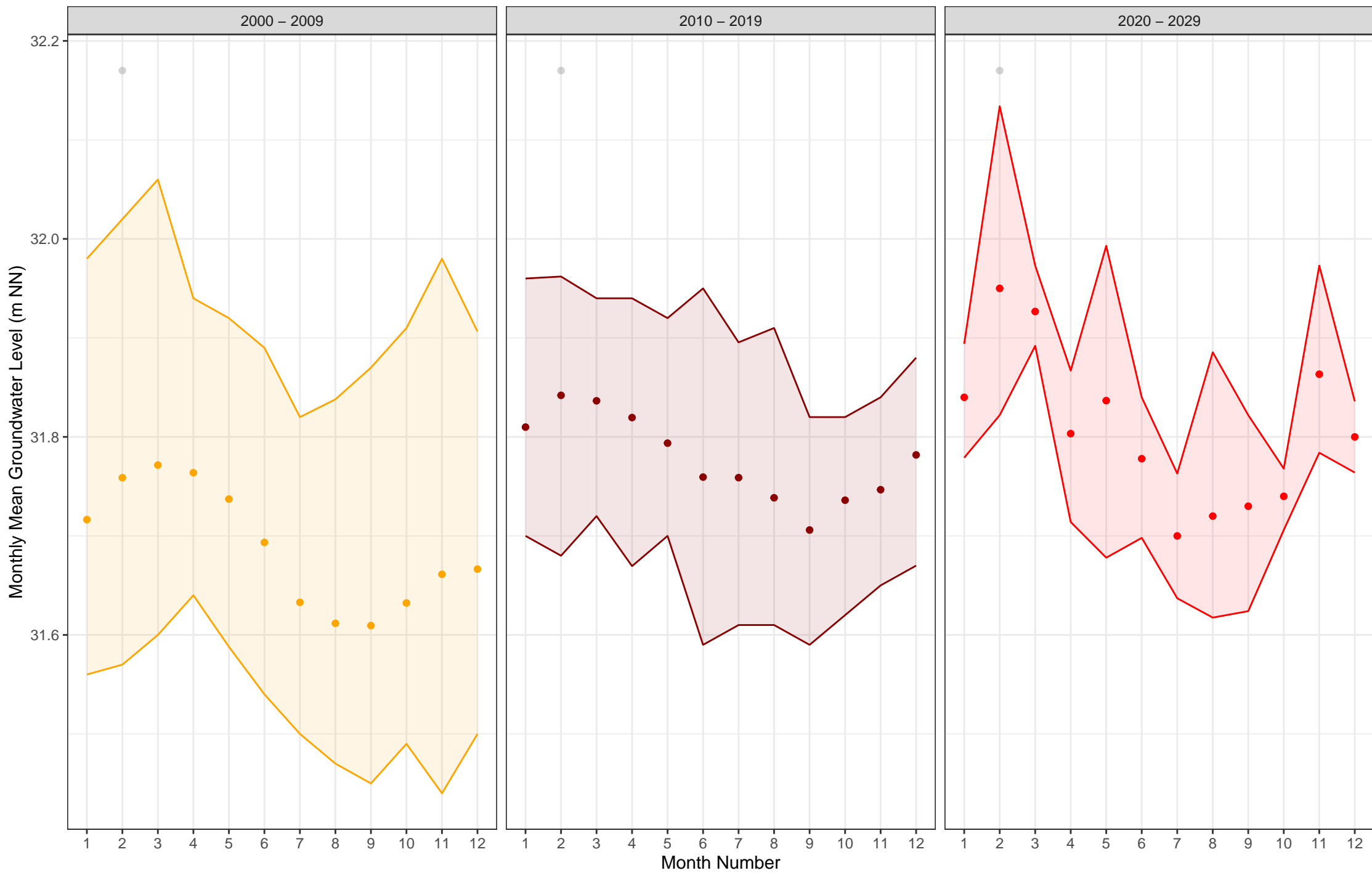
Month ● 2000 - 2009 ● 2010 - 2019 ● 2020 - 2029    5%/95% Conf.-Interval  2000 - 2009  2010 - 2019  2020 - 2029

9987 (Pankow, Panketalgrundwasserleiter (GWL 1.2), gok: 43.9 m, fok-fuk: 4.7-6.7 m)



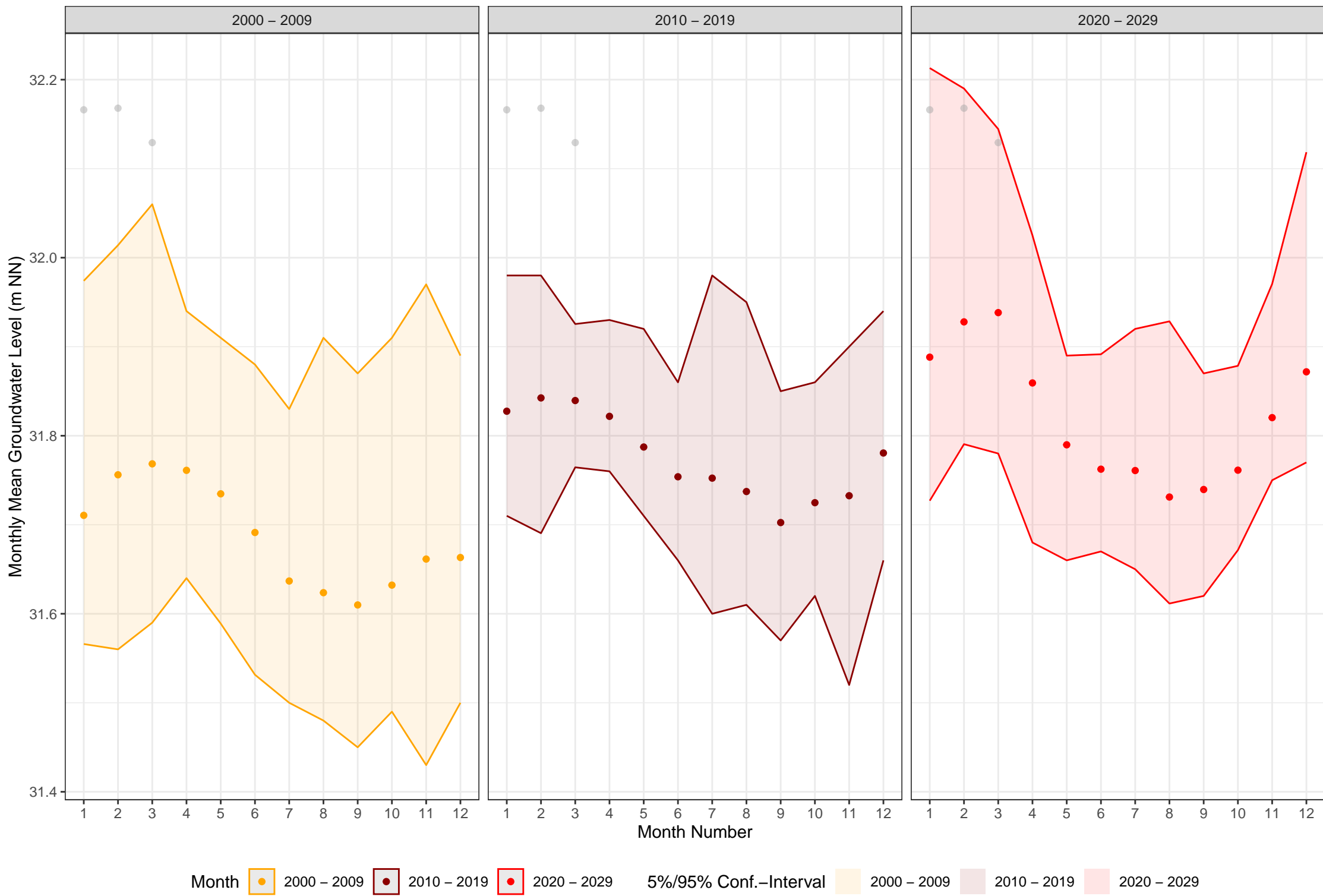
Month ● 2000 – 2009 ● 2010 – 2019 ● 2020 – 2029   
 5%/95% Conf.–Interval  2000 – 2009  2010 – 2019  2020 – 2029

10034 (Treptow-Köpenick, Hauptgrundwasserleiter (GWL 1.3 + 2), gok: 35.1 m, fok-fuk: 3.0-10.0 m)

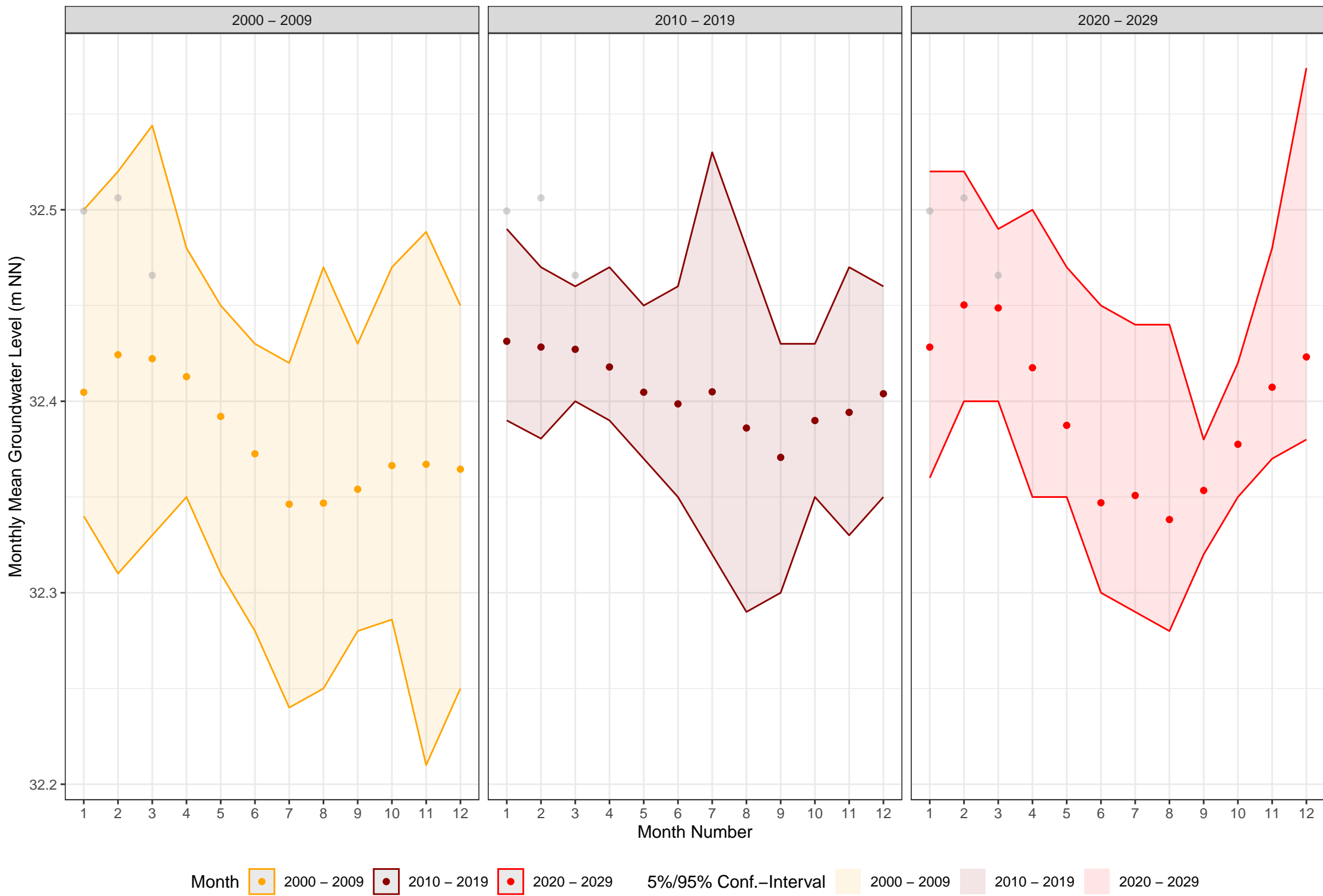


Month ● 2000 - 2009 ● 2010 - 2019 ● 2020 - 2029 5%/95% Conf.-Interval  2000 - 2009  2010 - 2019  2020 - 2029

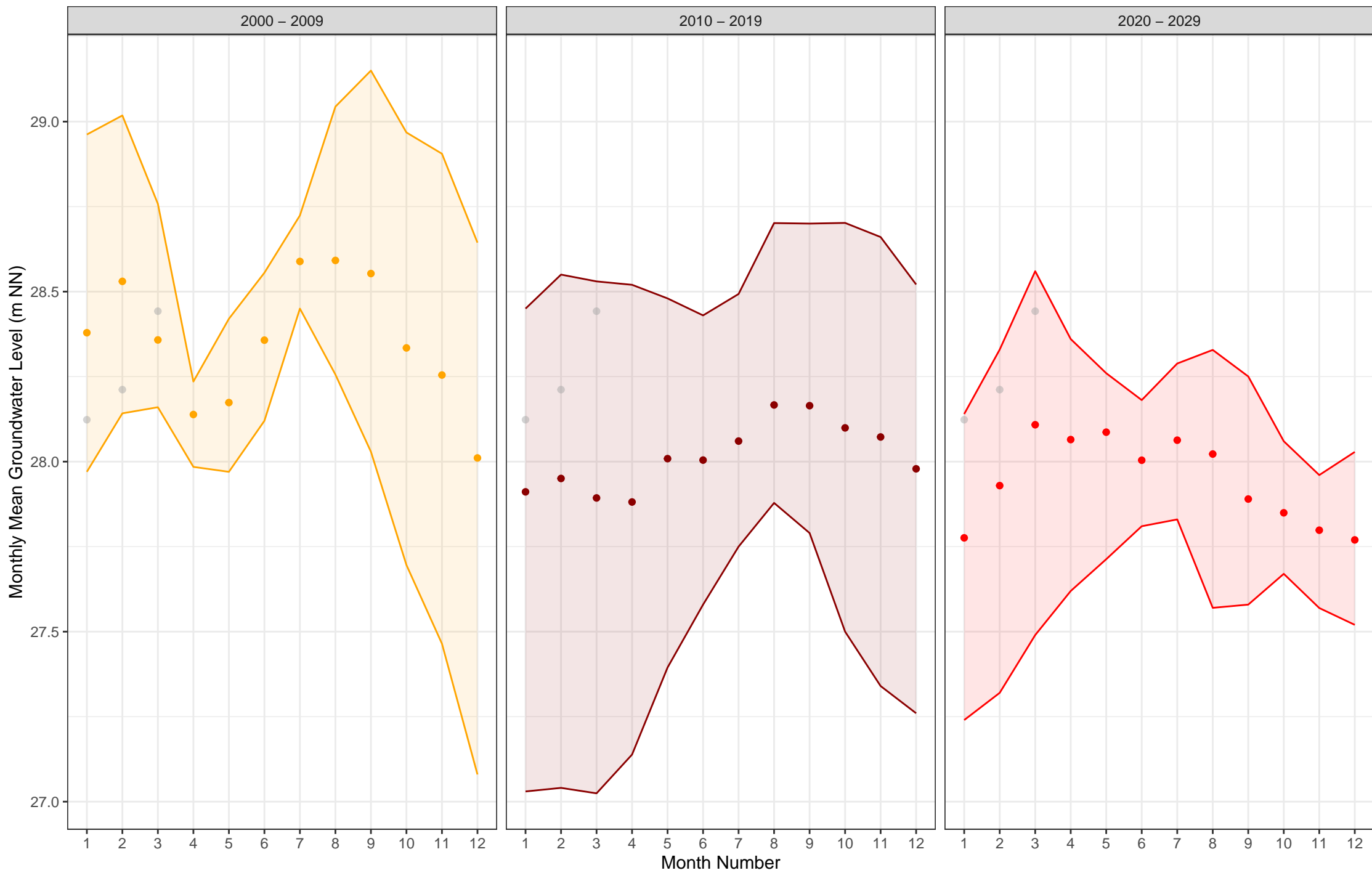
10035 (Treptow–Köpenick, Hauptgrundwasserleiter (GWL 1.3 + 2), gok: 35.1 m, fok–fuk: 14.3–19.0 m)



10038 (Treptow-Köpenick, Hauptgrundwasserleiter (GWL 1.3 + 2), gok: 34.5 m, fok-fuk: 18.1-22.7 m)

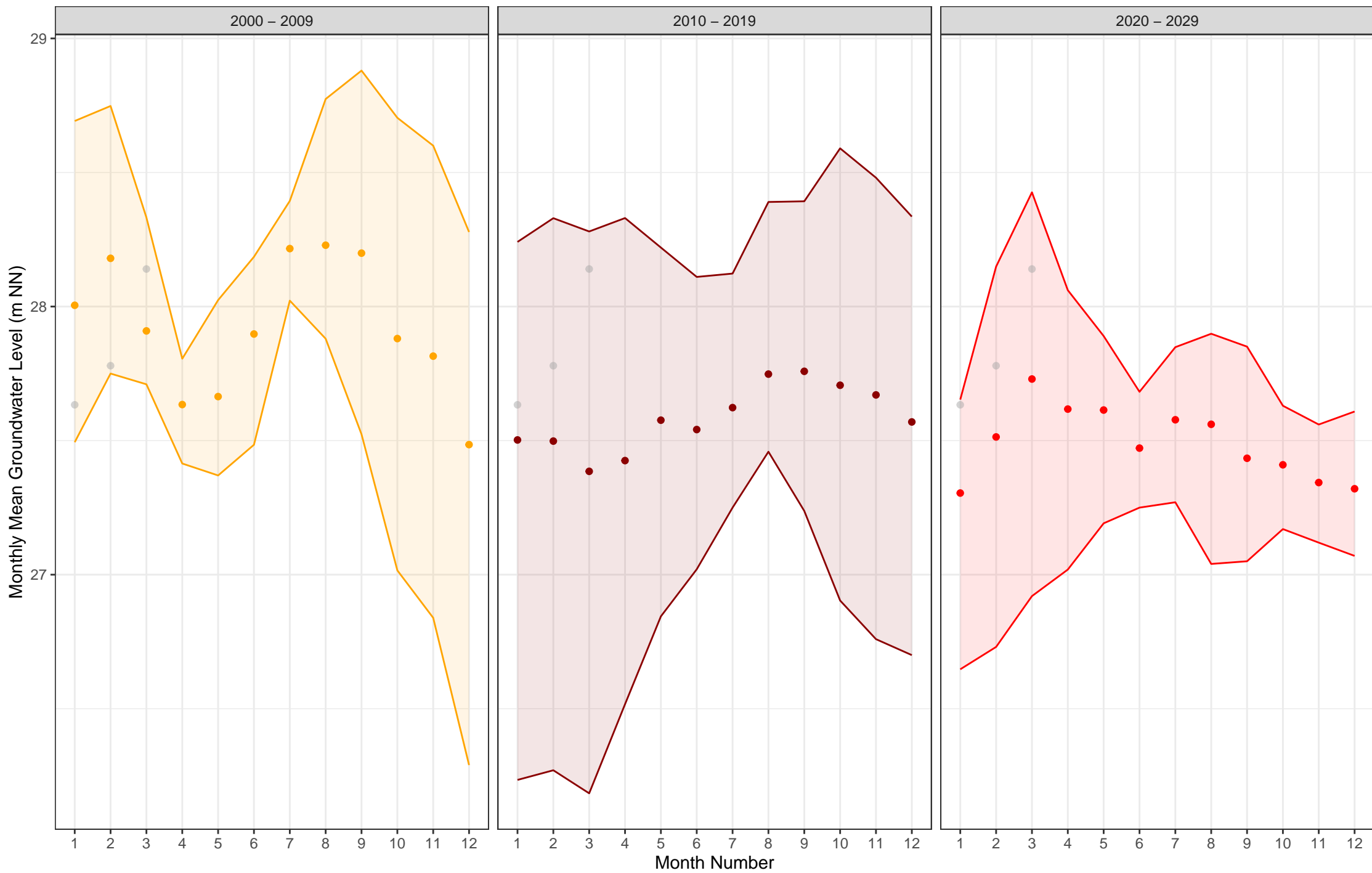


10414 (Spandau, Hauptgrundwasserleiter (GWL 1.3 + 2), gok: 33.7 m, fok-fuk: 11.0–12.9 m)



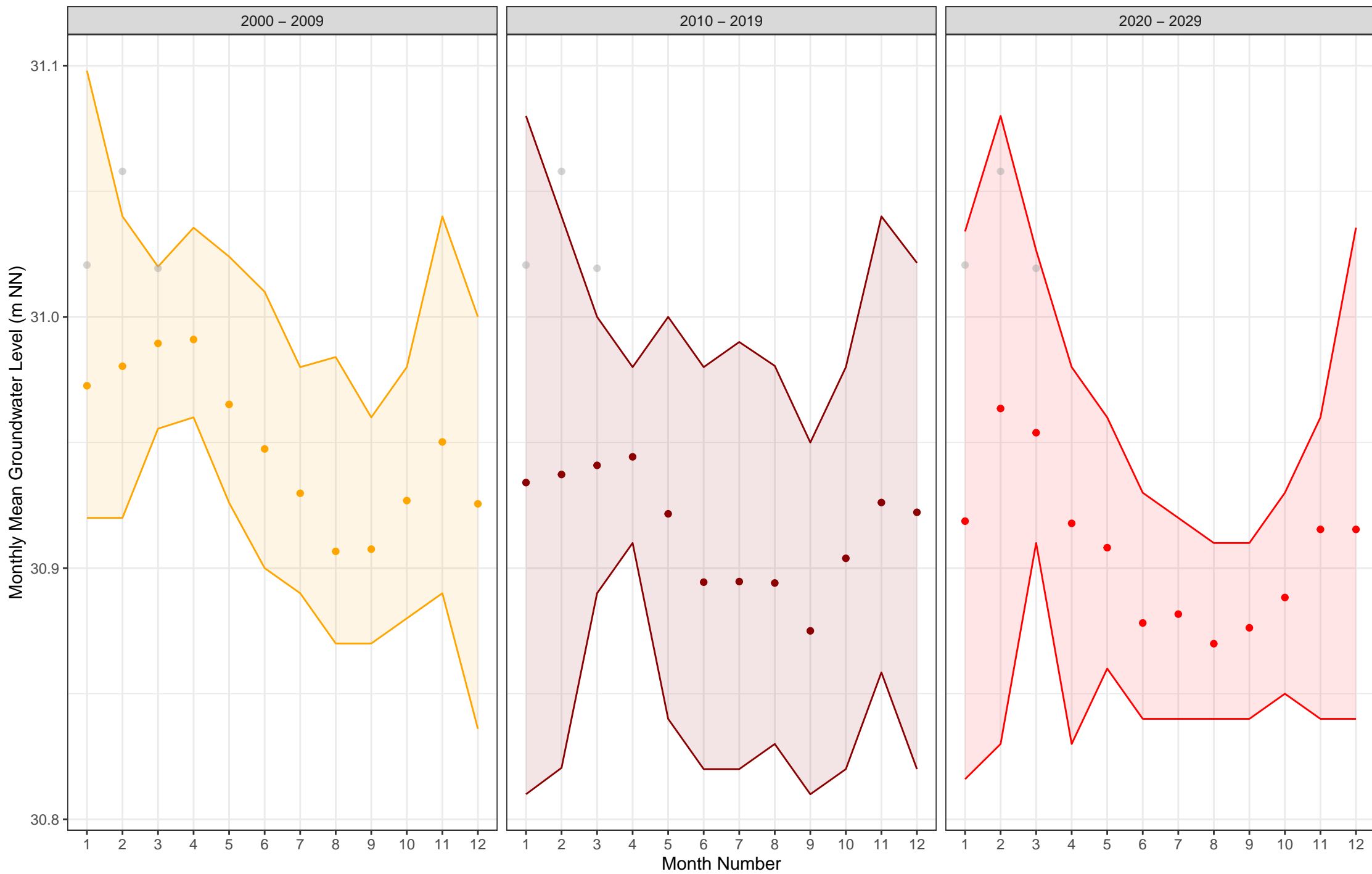
Month ● 2000 – 2009 ● 2010 – 2019 ● 2020 – 2029    5%/95% Conf.-Interval  2000 – 2009  2010 – 2019  2020 – 2029

10417 (Spandau, Hauptgrundwasserleiter (GWL 1.3 + 2), gok: 33.5 m, fok-fuk: 9.2-11.2 m)



Month ● 2000 - 2009 ● 2010 - 2019 ● 2020 - 2029     
 5%/95% Conf.-Interval  2000 - 2009  2010 - 2019  2020 - 2029

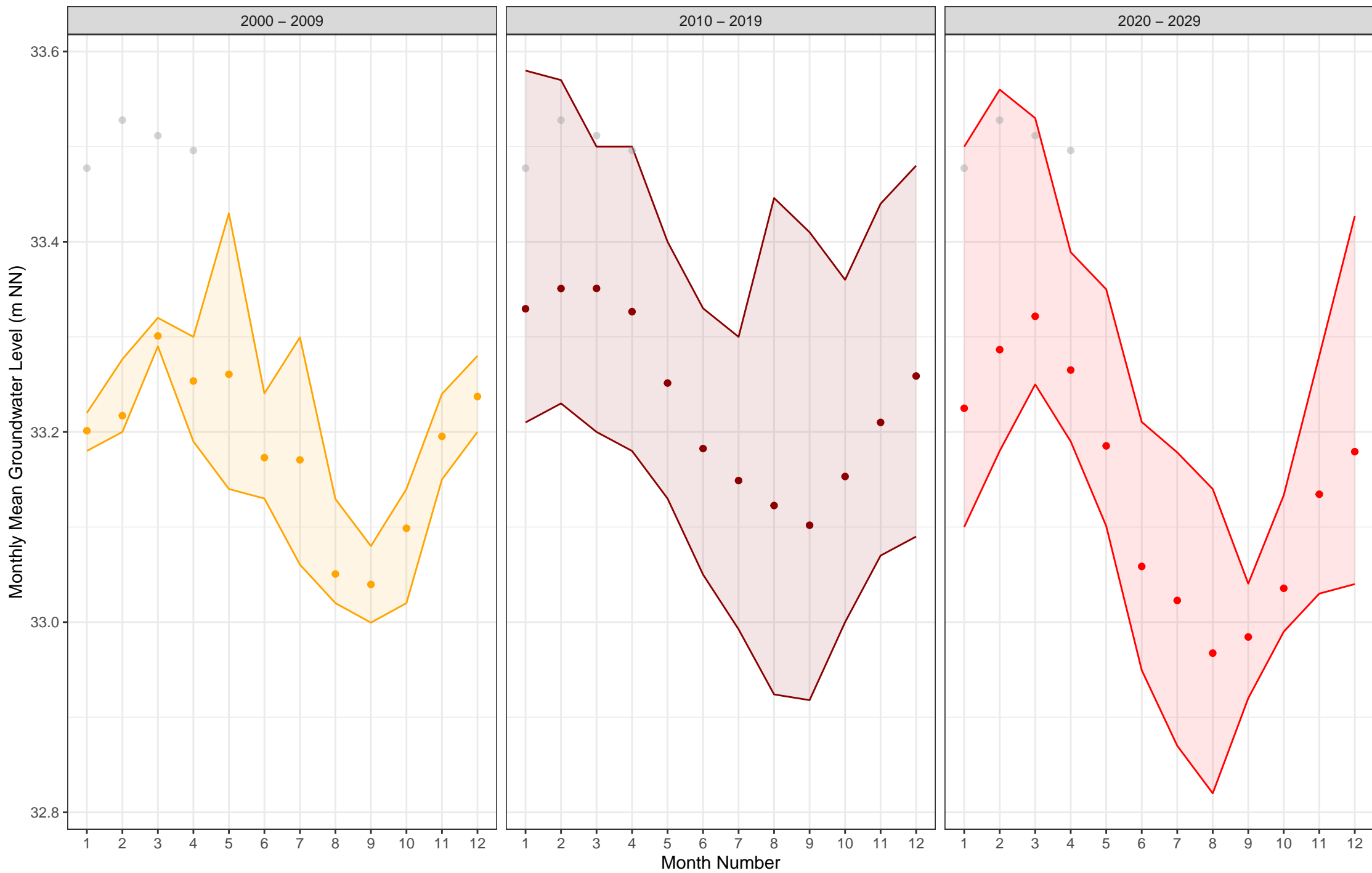
10420 (Mitte, Hauptgrundwasserleiter (GWL 1.3 + 2), gok: 32.4 m, fok-fuk: 7.2-9.2 m)



Month ● 2000 - 2009 ● 2010 - 2019 ● 2020 - 2029    5%/95% Conf.-Interval  2000 - 2009  2010 - 2019  2020 - 2029

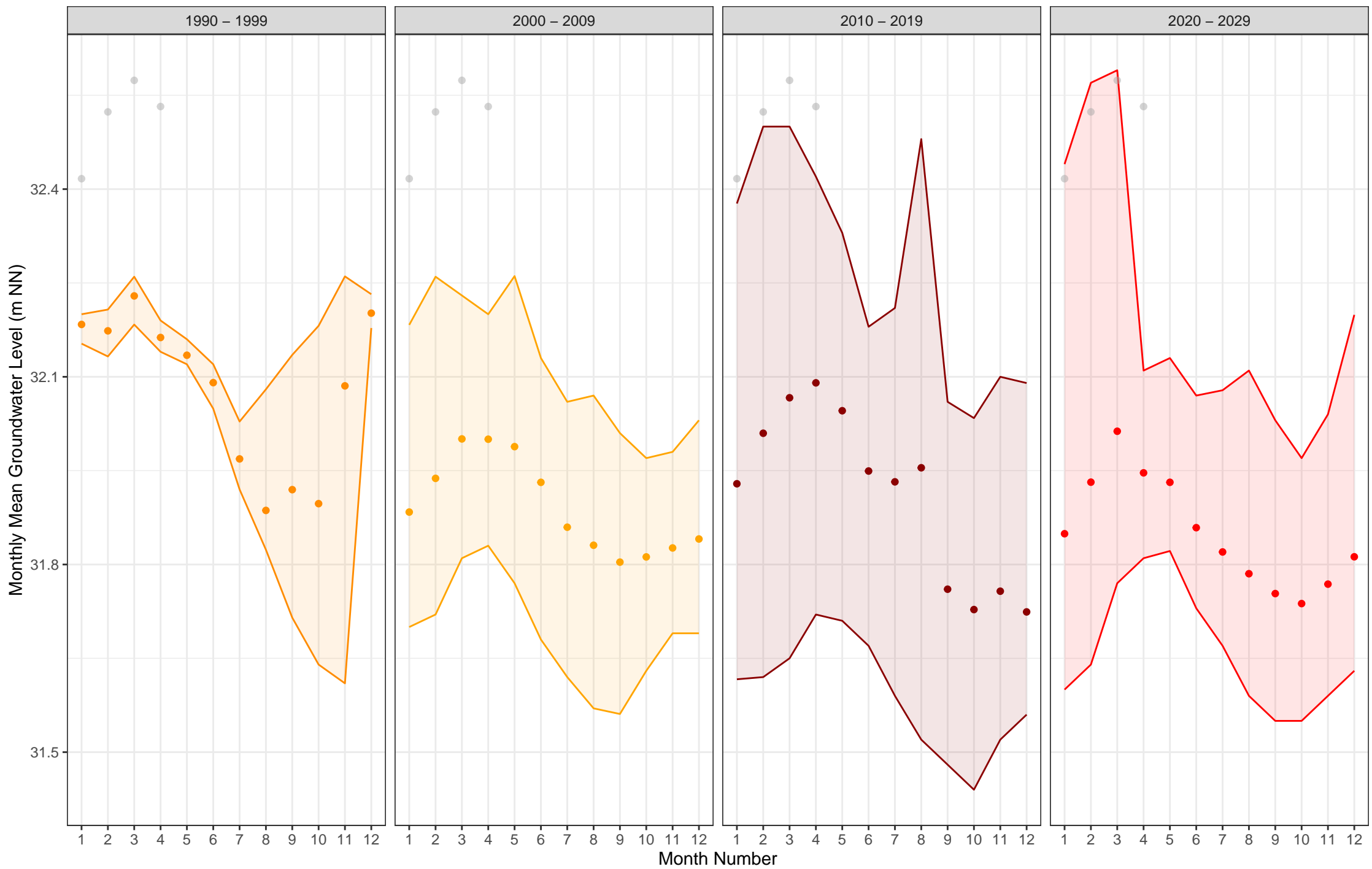


10421 (Treptow-Köpenick, Hauptgrundwasserleiter (GWL 1.3 + 2), gok: 34.9 m, fok-fuk: 15.0-16.9 m)



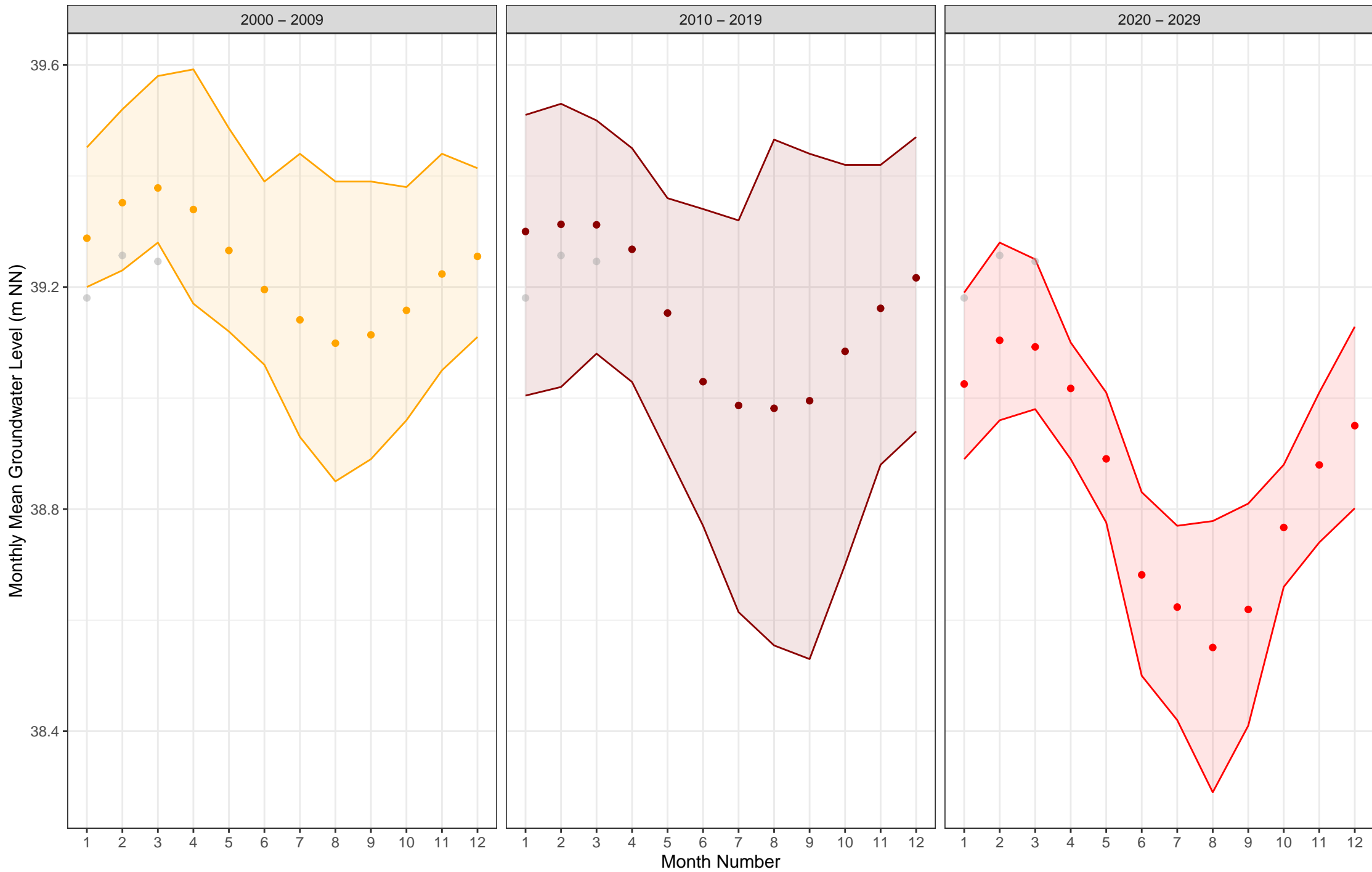
Month ● 2000 - 2009 ● 2010 - 2019 ● 2020 - 2029    5%/95% Conf.-Interval  2000 - 2009  2010 - 2019  2020 - 2029

10709 (Lichtenberg, Hauptgrundwasserleiter (GWL 1.3 + 2), gok: 35.5 m, fok-fuk: 30.8–35.8 m)



5%/95% Conf.-Interval    1990 - 1999    2000 - 2009    2010 - 2019    2020 - 2029    Month    1990 - 1999    2000 - 2009    2010 - 2019    2020 - 2029

15001 (Pankow, Hauptgrundwasserleiter (GWL 1.3 + 2), gok: 43.2 m, fok-fuk: 25.0–27.0 m)

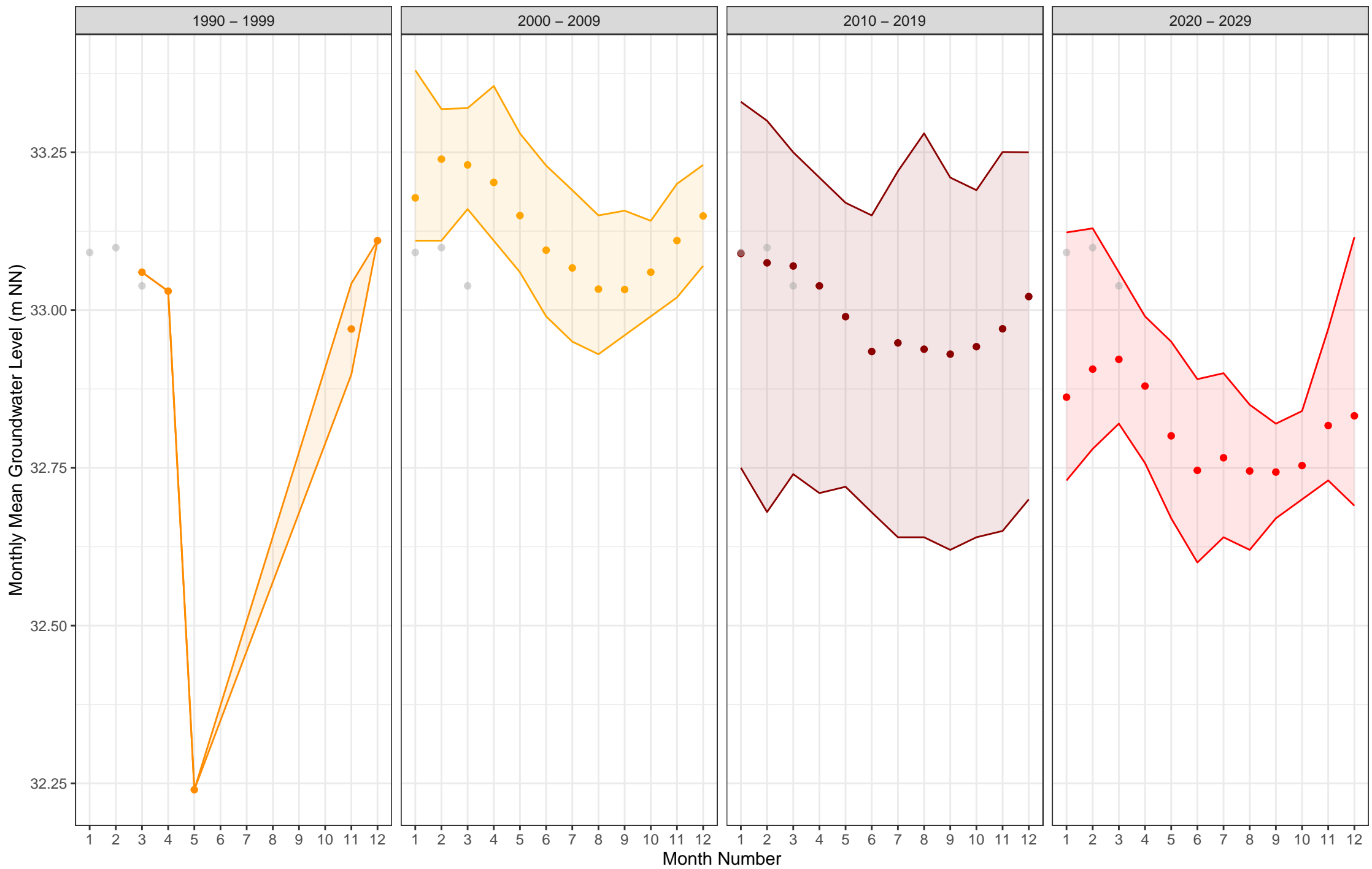


Month ● 2000 – 2009 ● 2010 – 2019 ● 2020 – 2029    5%/95% Conf.–Interval  2000 – 2009  2010 – 2019  2020 – 2029

15012 (Treptow-Köpenick, Hauptgrundwasserleiter (GWL 1.3 + 2), gok: 34.3 m, fok-fuk: 3.0-8.0 m)

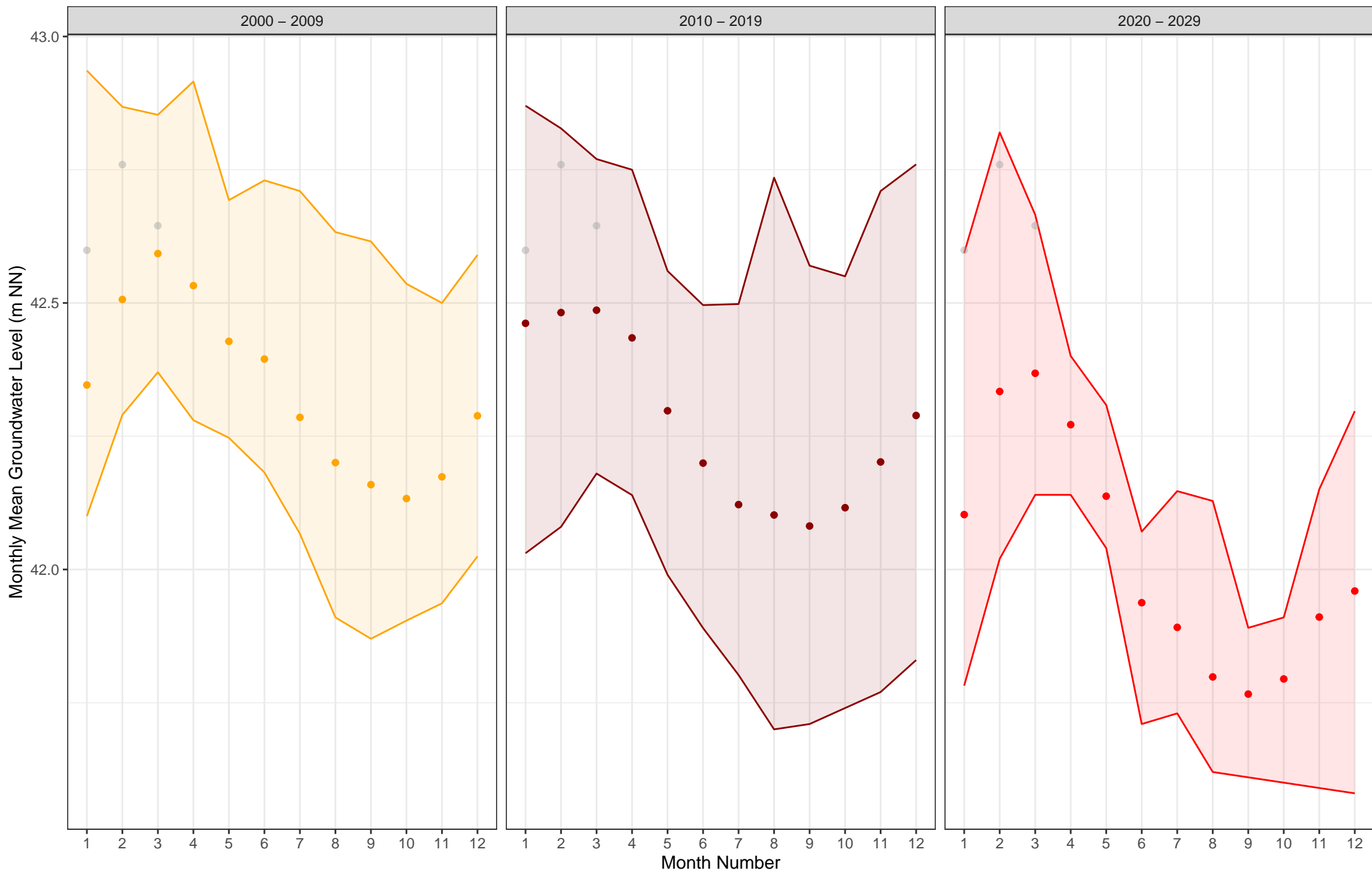


15049 (Lichtenberg, Hauptgrundwasserleiter (GWL 1.3 + 2), gok: 35.0 m, fok-fuk: 11.0–15.0 m)



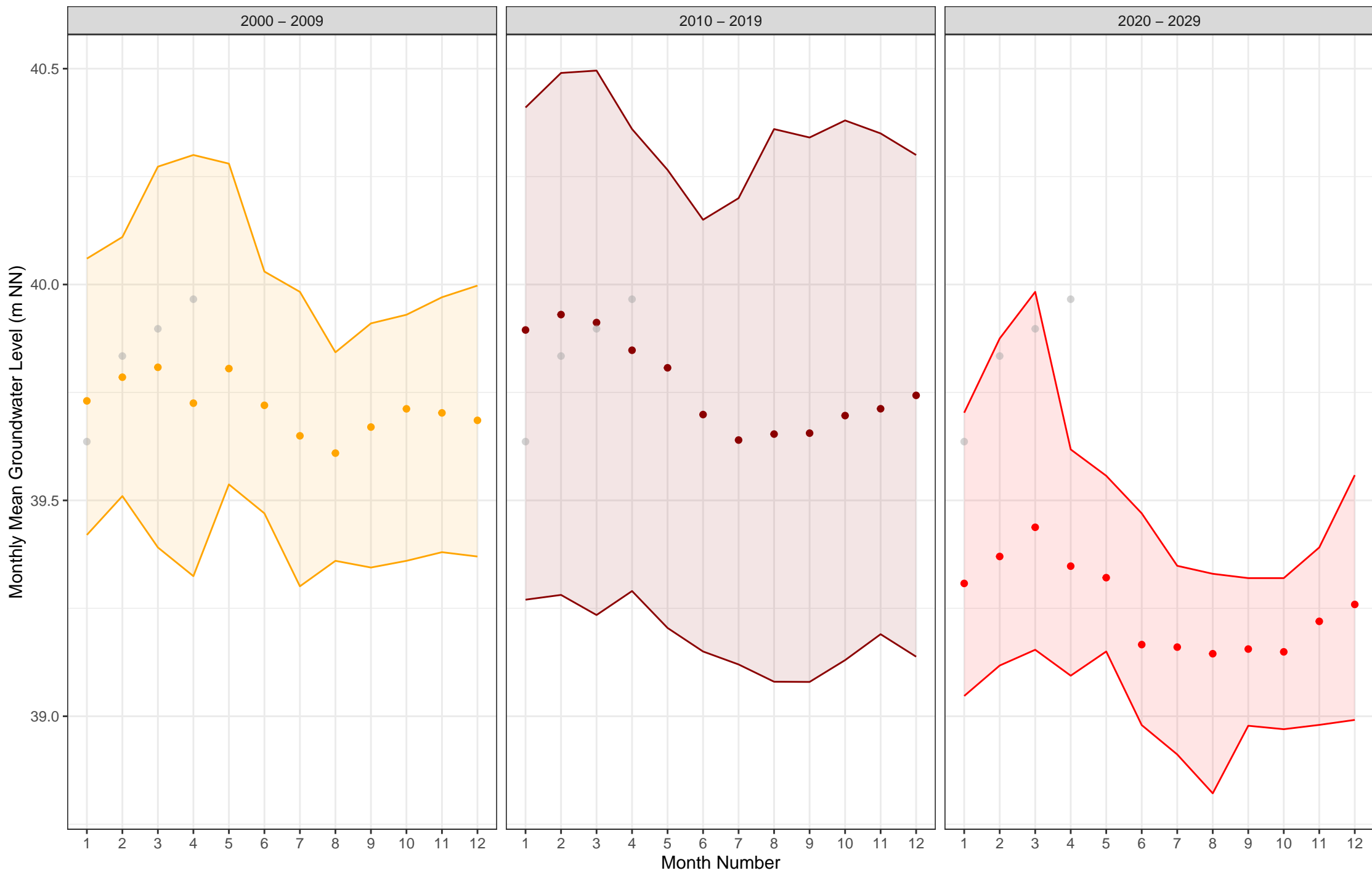
5%/95% Conf.-Interval    1990 – 1999    2000 – 2009    2010 – 2019    2020 – 2029    Month    1990 – 1999    2000 – 2009    2010 – 2019    2020 – 2029

15062 (Pankow, Hauptgrundwasserleiter (GWL 1.3 + 2), gok: 44.8 m, fok-fuk: 34.1–36.1 m)



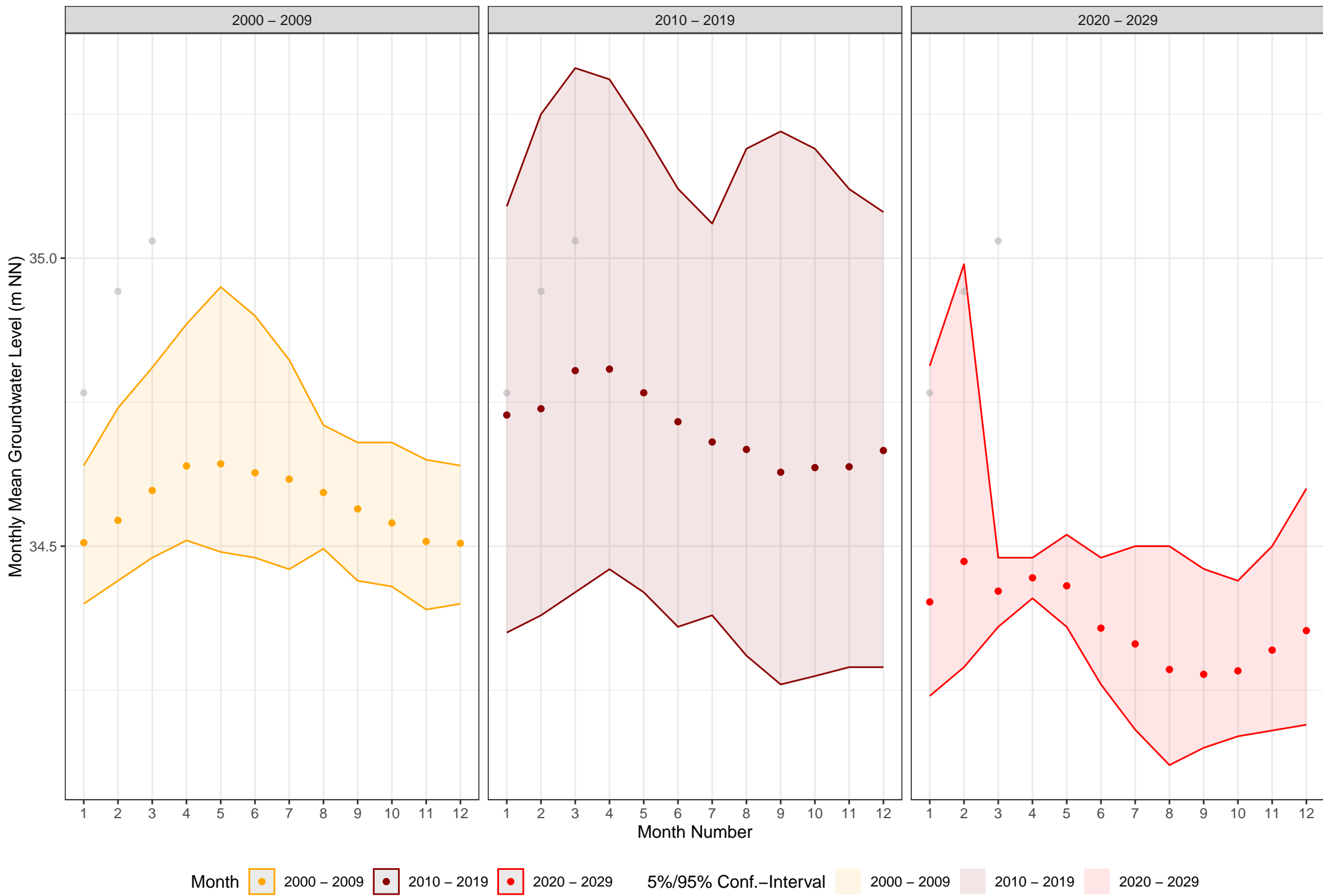
Month ● 2000 – 2009 ● 2010 – 2019 ● 2020 – 2029    5%/95% Conf.–Interval  2000 – 2009  2010 – 2019  2020 – 2029

15063 (Lichtenberg, Hauptgrundwasserleiter (GWL 1.3 + 2), gok: 58.3 m, fok-fuk: 37.1–39.1 m)



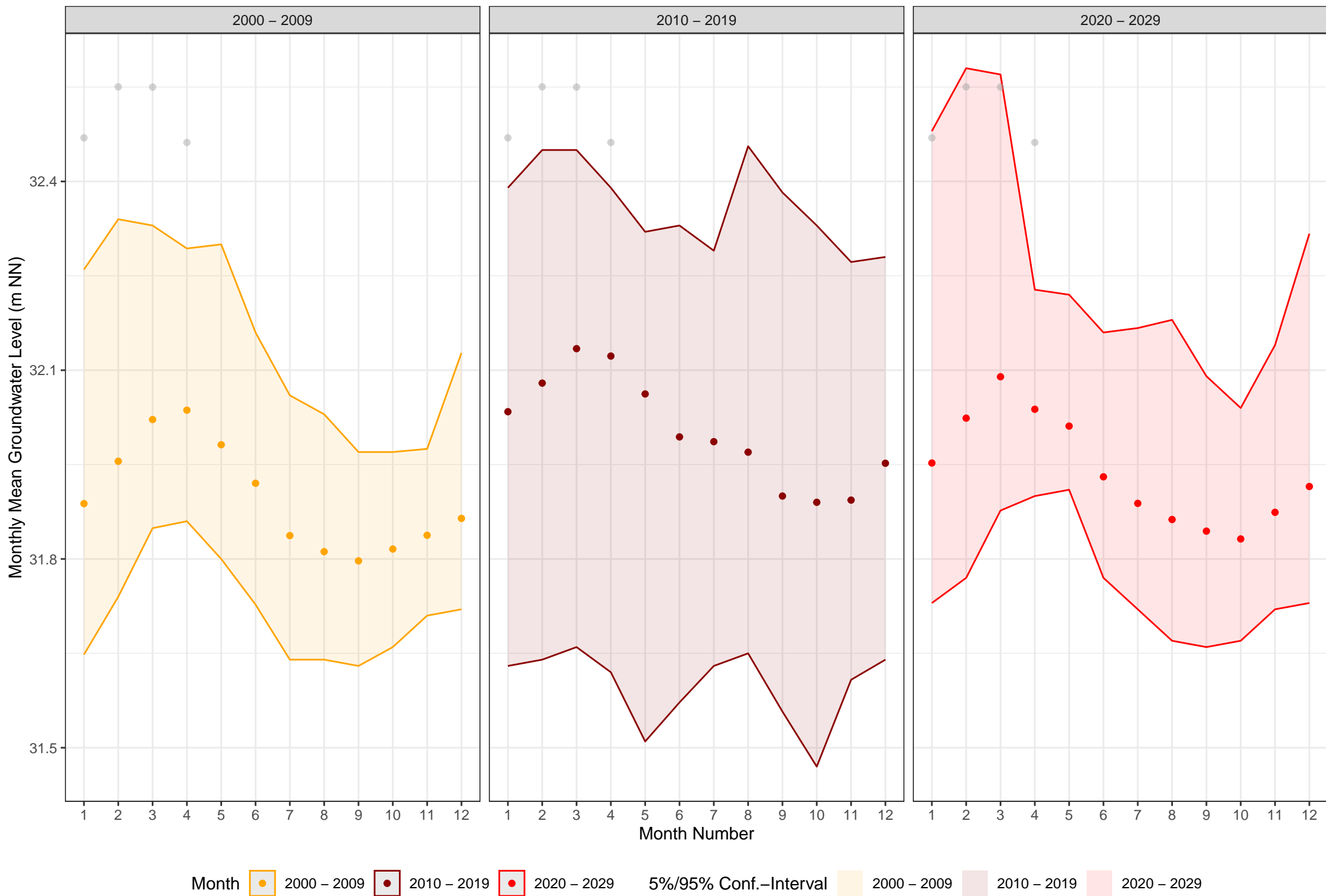
Month ● 2000 – 2009 ● 2010 – 2019 ● 2020 – 2029    5%/95% Conf.–Interval  2000 – 2009  2010 – 2019  2020 – 2029

15065 (Treptow-Köpenick, Hauptgrundwasserleiter (GWL 1.3 + 2), gok: 45.3 m, fok-fuk: 30.1-32.0 m)

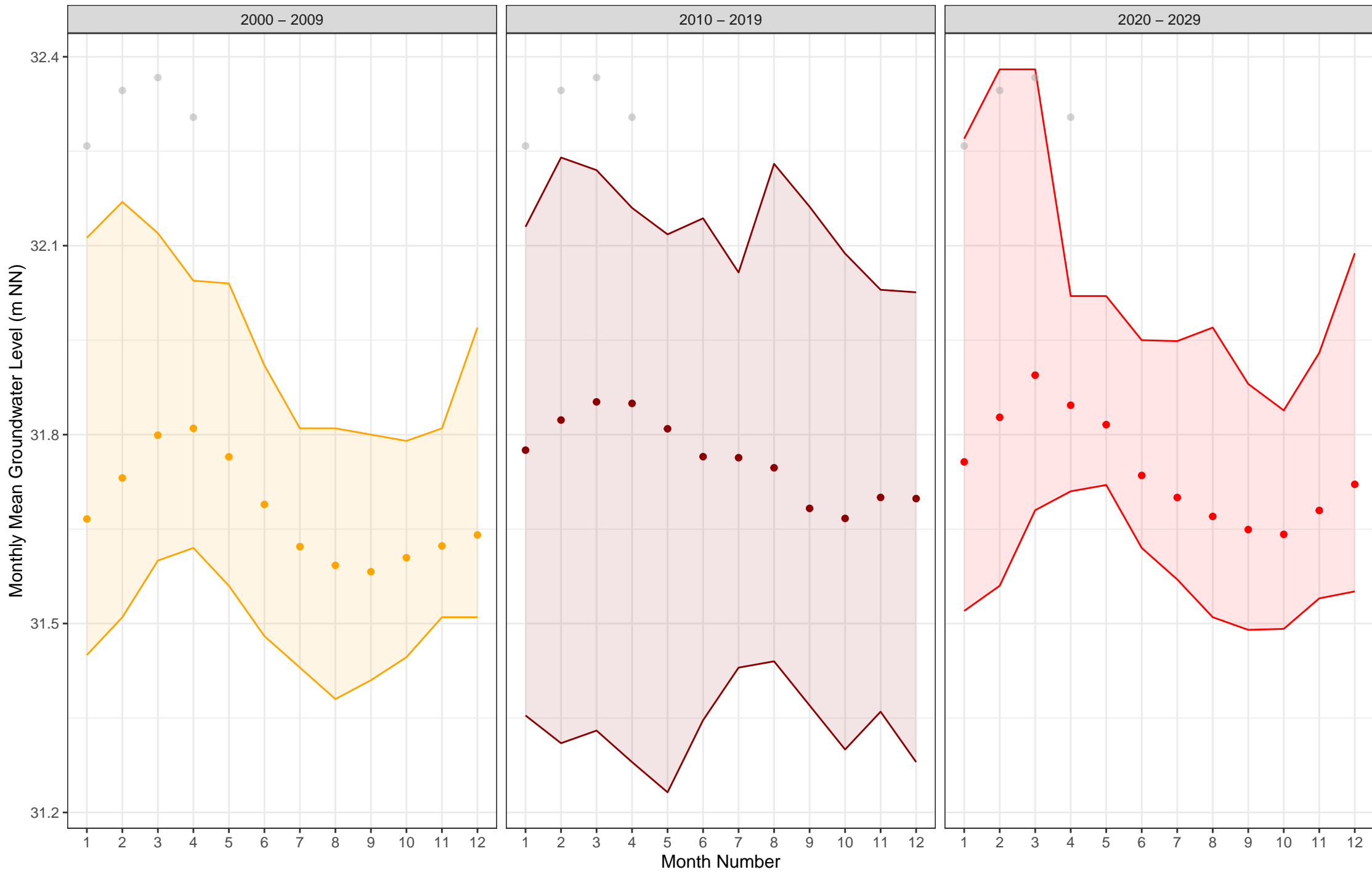




15101 (Lichtenberg, Hauptgrundwasserleiter (GWL 1.3 + 2), gok: 34.3 m, fok-fuk: 44.0–45.7 m)

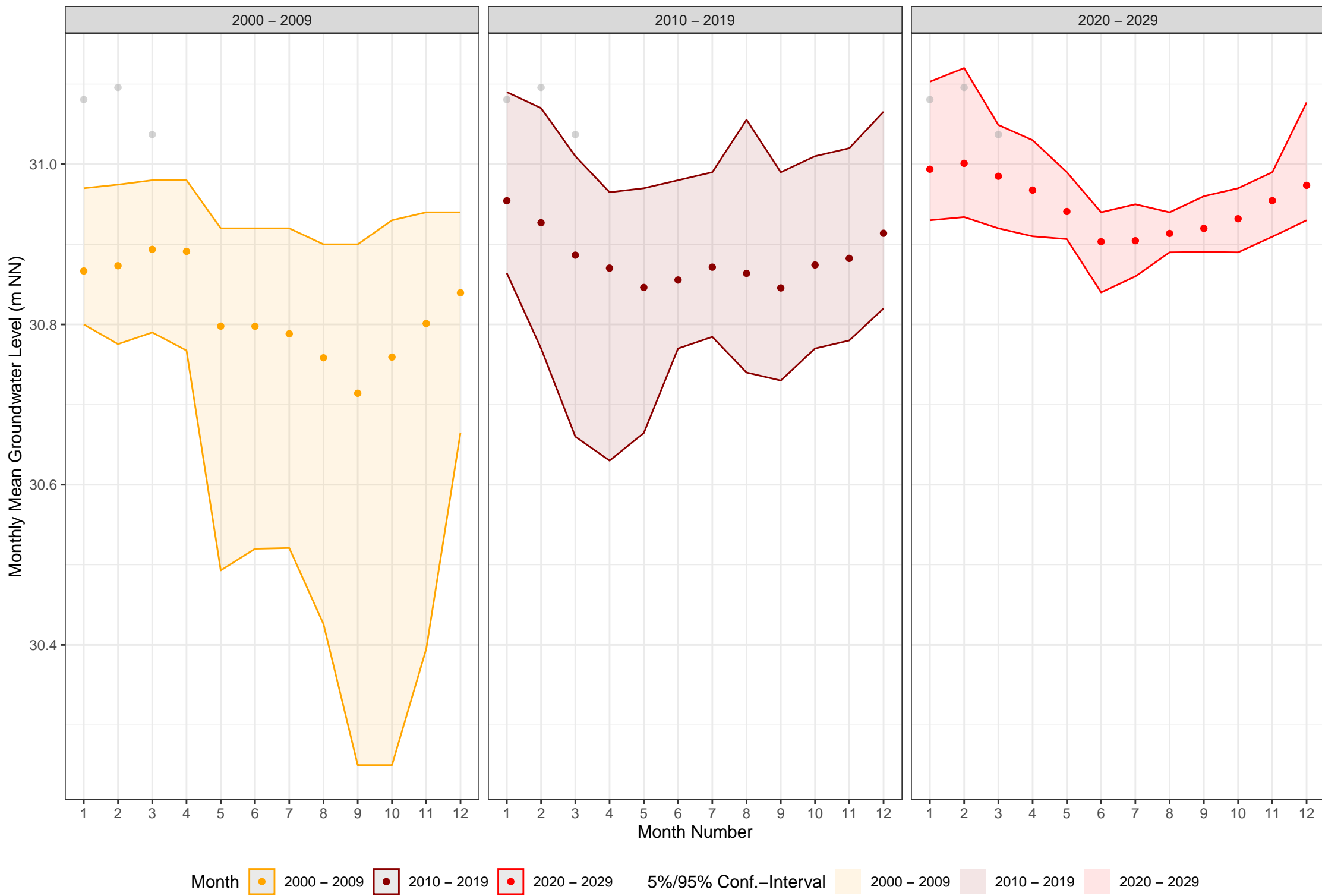


15104 (Lichtenberg, Hauptgrundwasserleiter (GWL 1.3 + 2), gok: 32.2 m, fok-fuk: 27.0–29.0 m)



Month ● 2000 – 2009 ● 2010 – 2019 ● 2020 – 2029    5%/95% Conf.–Interval  2000 – 2009  2010 – 2019  2020 – 2029

15106 (Mitte, Hauptgrundwasserleiter (GWL 1.3 + 2), gok: 33.7 m, fok-fuk: 26.2–28.2 m)

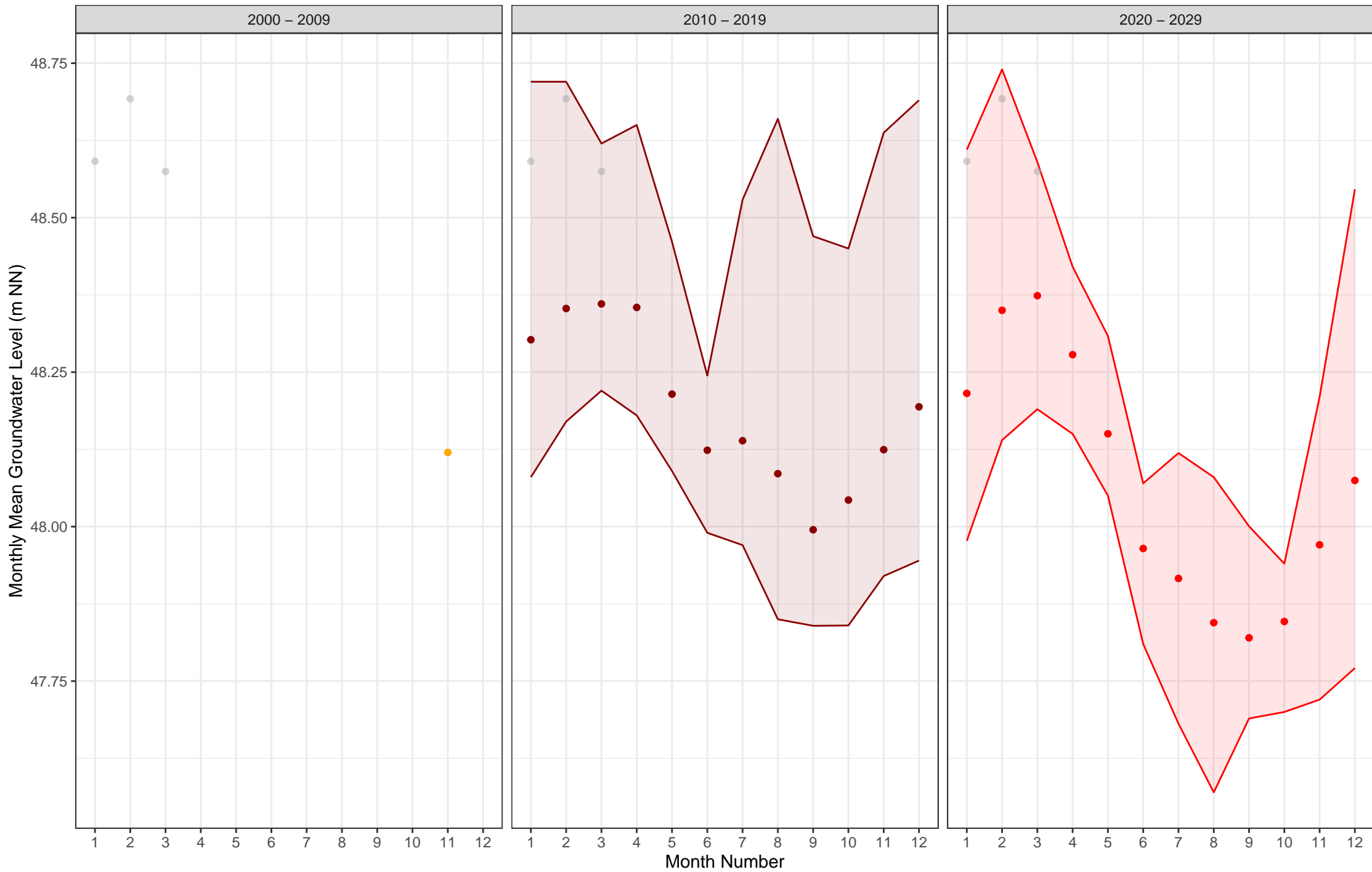


15147 (Treptow–Köpenick, Hauptgrundwasserleiter (GWL 1.3 + 2), gok: 34.4 m, fok–fuk: 10.1–12.1 m)



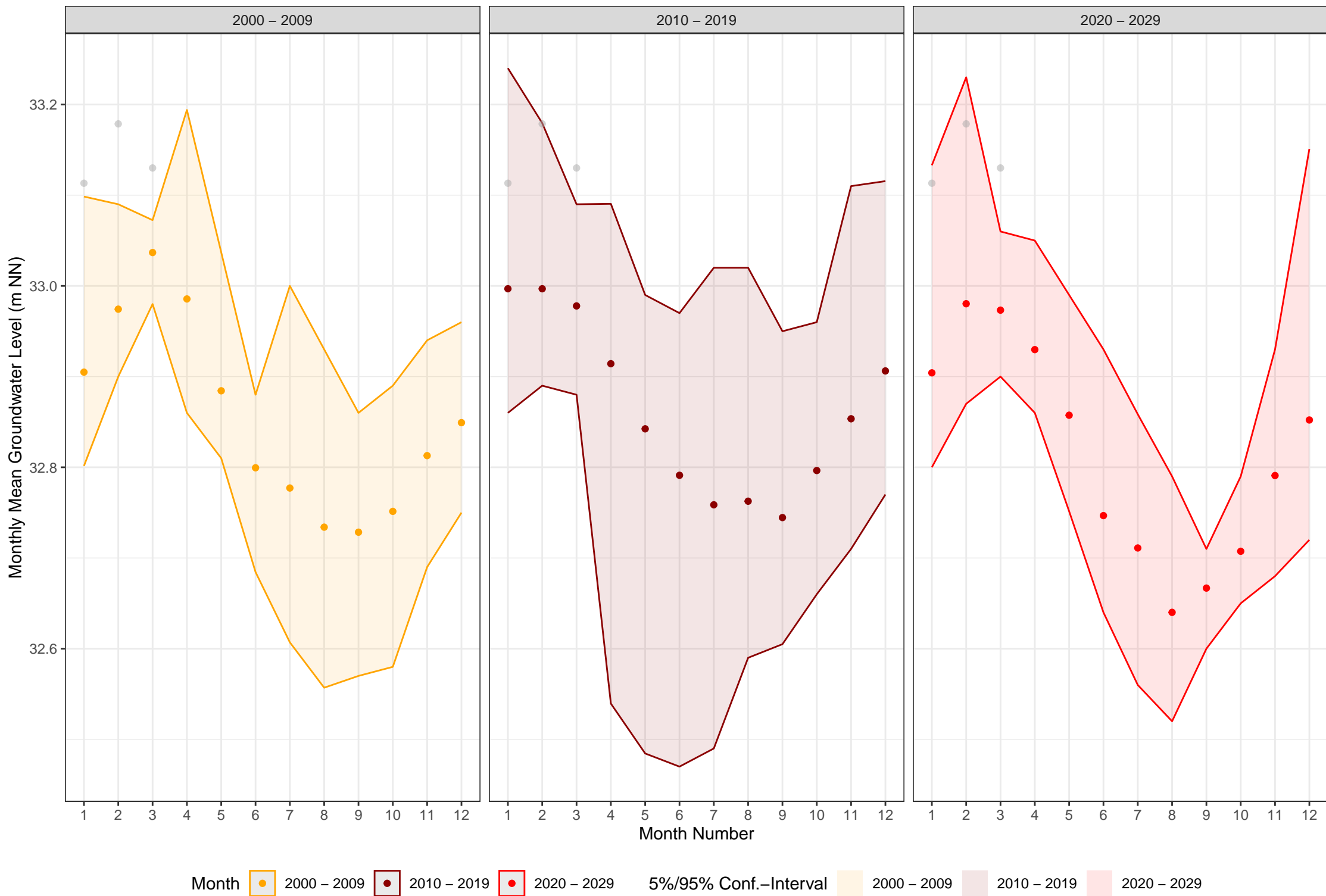
Month ● 2000 – 2009 ● 2010 – 2019 ● 2020 – 2029    5%/95% Conf.-Interval  2000 – 2009  2010 – 2019  2020 – 2029

15150 (Pankow, Hauptgrundwasserleiter (GWL 1.3 + 2), gok: 48.0 m, fok-fuk: 20.2–22.1 m)



Month ● 2000 – 2009 ● 2010 – 2019 ● 2020 – 2029    5%/95% Conf.-Interval  2000 – 2009  2010 – 2019  2020 – 2029

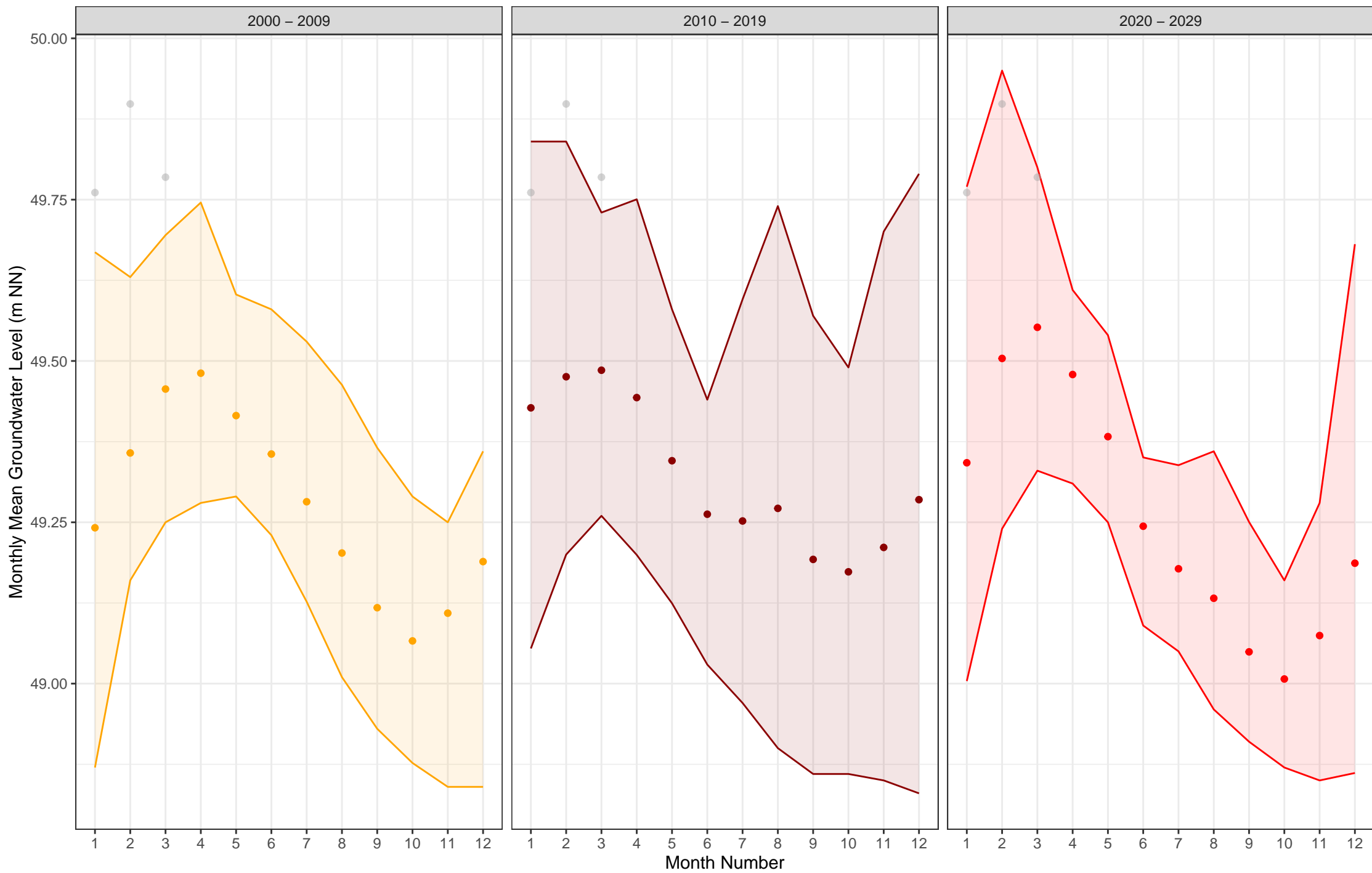
15152 (Treptow-Köpenick, Hauptgrundwasserleiter (GWL 1.3 + 2), gok: 34.2 m, fok-fuk: 32.0-34.0 m)



15153 (Treptow-Köpenick, Elsterzeitl. GW-Leiter (GWL 3), gok: 34.3 m, fok-fuk: 63.9-65.8 m)



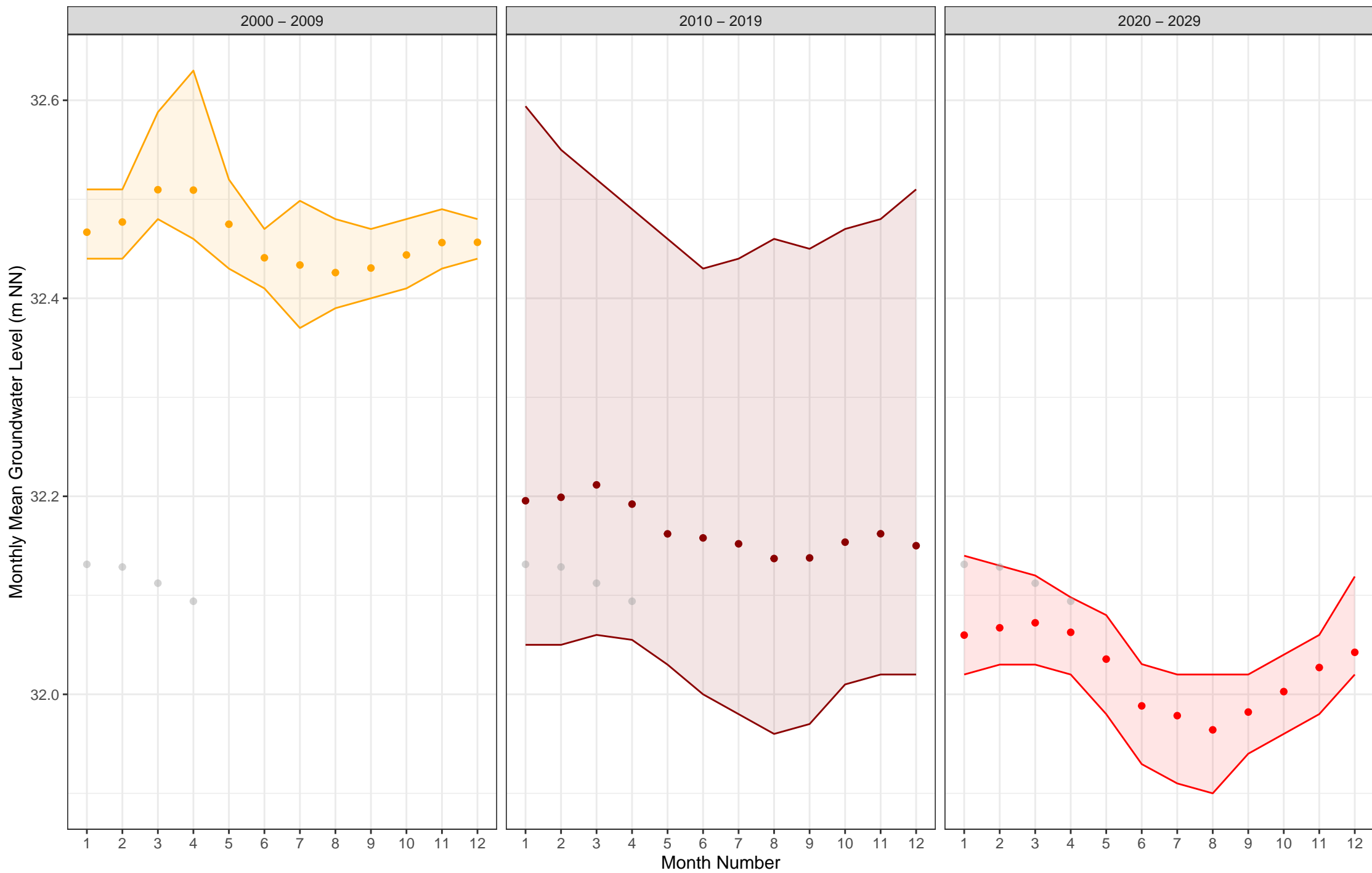
15156 (Pankow, Panketalgrundwasserleiter (GWL 1.2), gok: 51.3 m, fok-fuk: 8.0-10.0 m)



Month ● 2000 - 2009 ● 2010 - 2019 ● 2020 - 2029    5%/95% Conf.-Interval  2000 - 2009  2010 - 2019  2020 - 2029

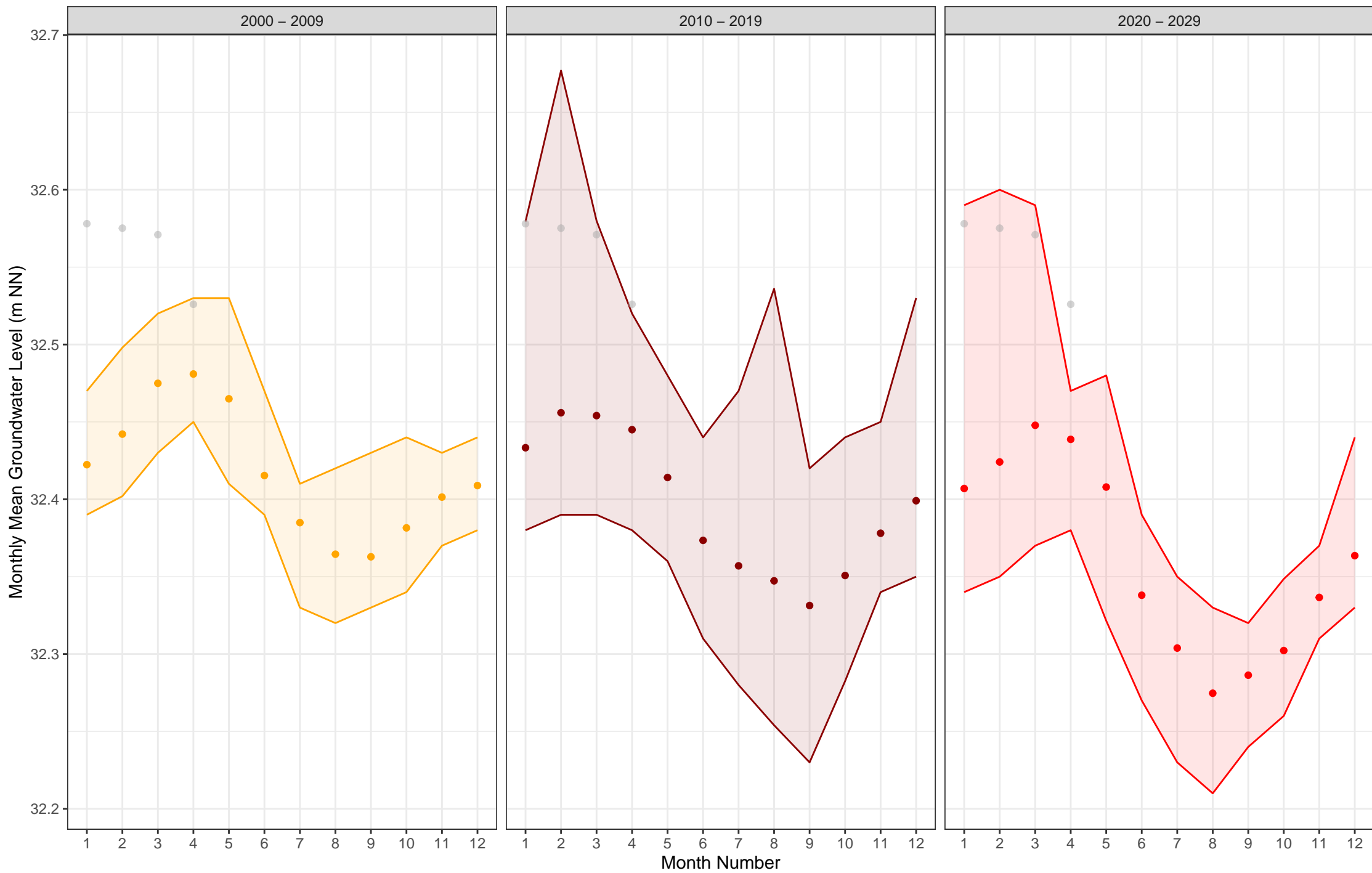


15160 (Treptow-Köpenick, Elsterzeitl. GW-Leiter (GWL 3), gok: 35.9 m, fok-fuk: 86.0-88.0 m)



Month ● 2000 - 2009 ● 2010 - 2019 ● 2020 - 2029   
 5%/95% Conf.-Interval  2000 - 2009  2010 - 2019  2020 - 2029

15161 (Treprow-Köpenick, Hauptgrundwasserleiter (GWL 1.3 + 2), gok: 36.0 m, fok-fuk: 36.0-38.0 m)

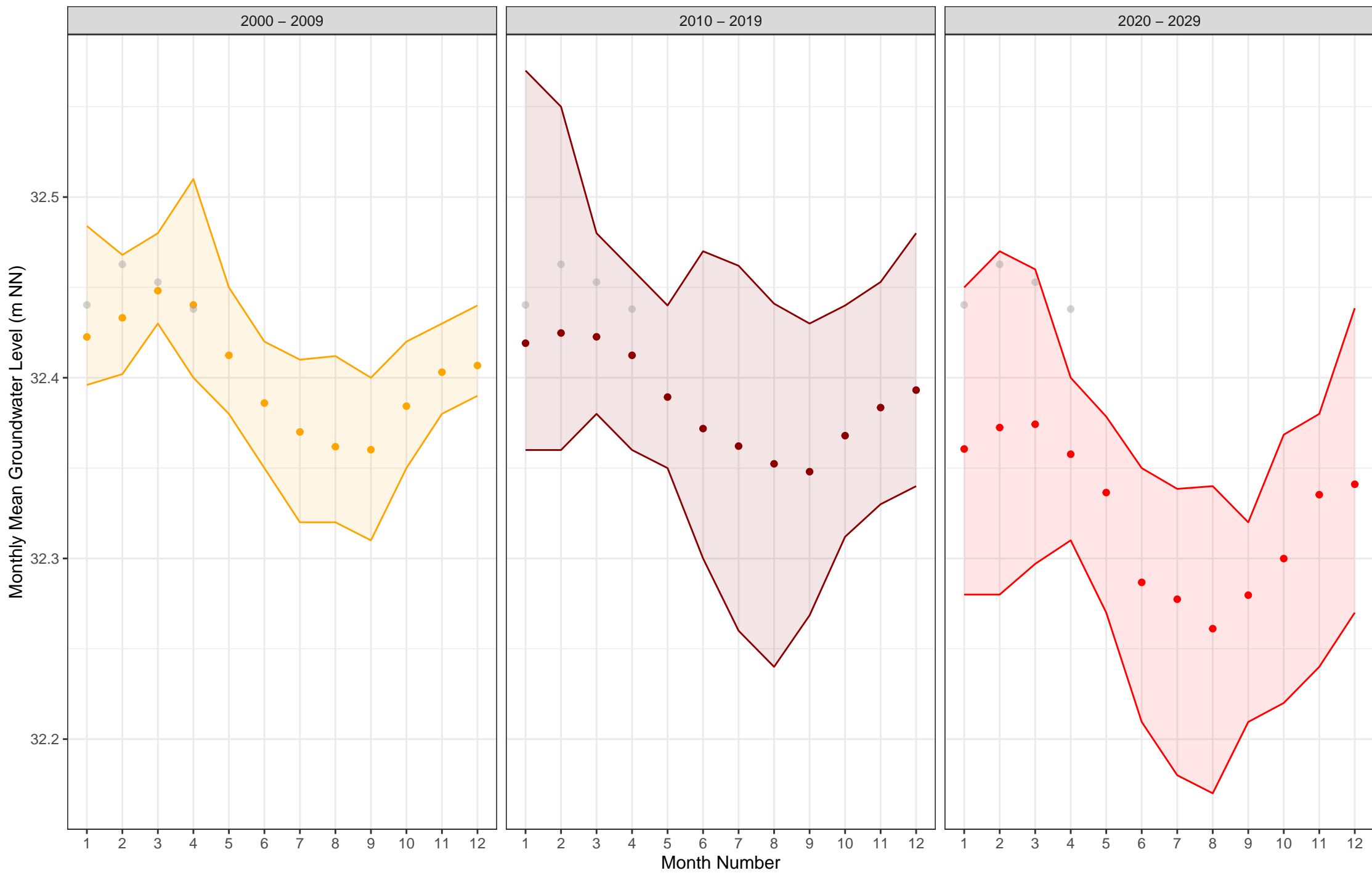


Month ● 2000 - 2009 ● 2010 - 2019 ● 2020 - 2029    5%/95% Conf.-Interval  2000 - 2009  2010 - 2019  2020 - 2029

15162 (Treptow-Köpenick, Elsterzeitl. GW-Leiter (GWL 3), gok: 36.1 m, fok-fuk: 78.0-80.0 m)

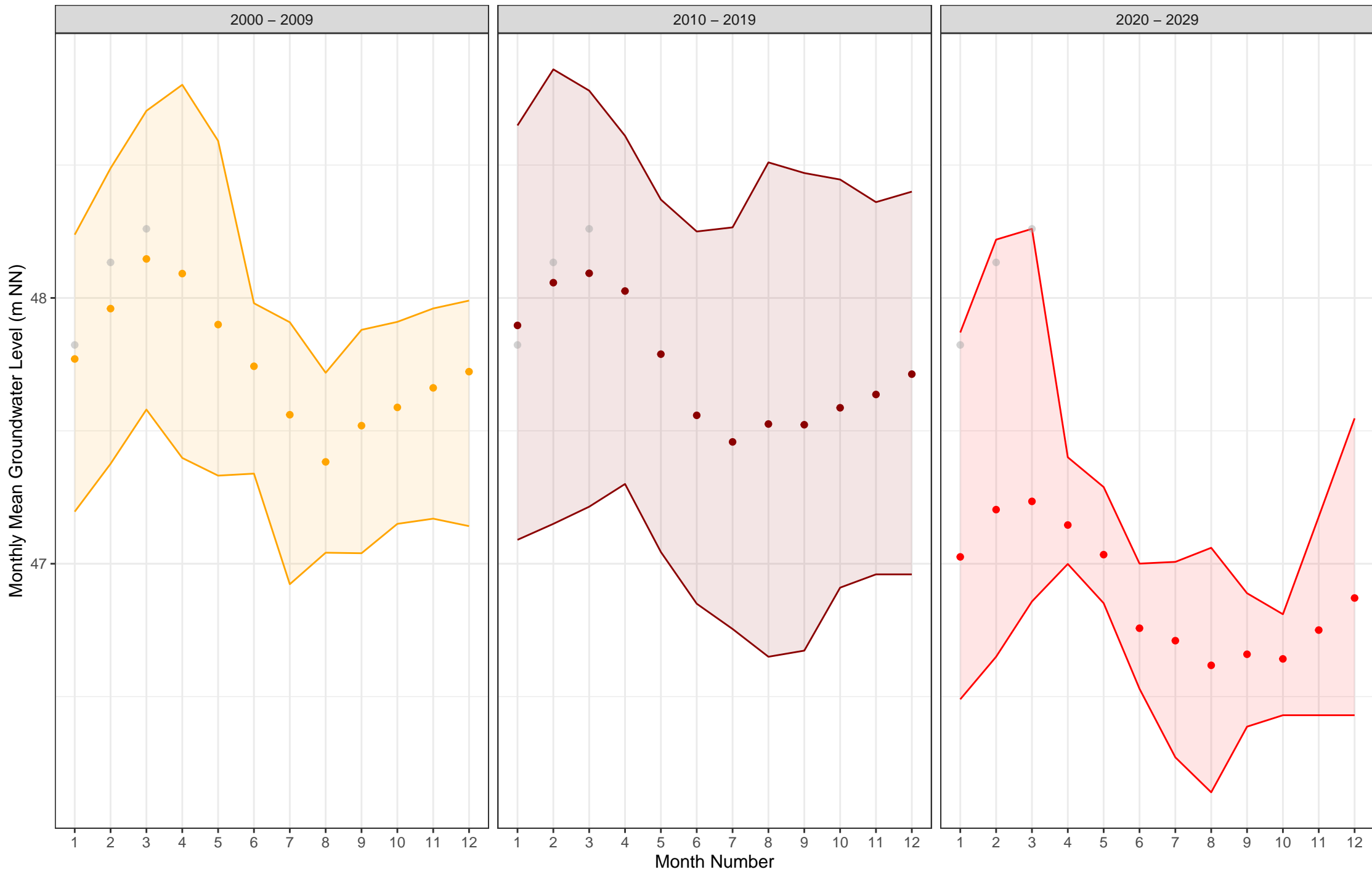


15163 (Treptow–Köpenick, Hauptgrundwasserleiter (GWL 1.3 + 2), gok: 36.1 m, fok–fuk: 10.0–11.9 m)



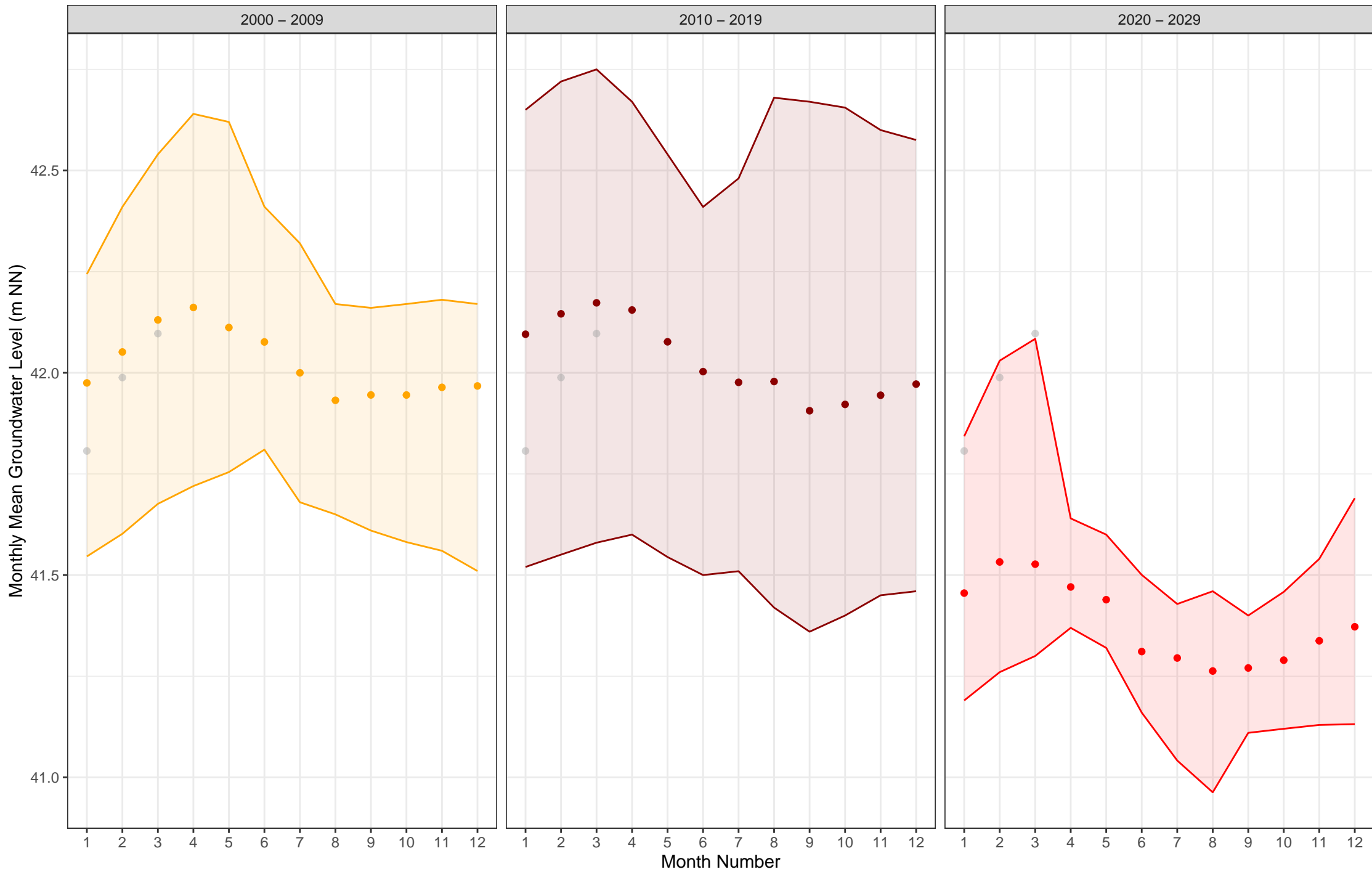
Month ● 2000 – 2009 ● 2010 – 2019 ● 2020 – 2029    5%/95% Conf.–Interval  2000 – 2009  2010 – 2019  2020 – 2029

15165 (Lichtenberg, Hauptgrundwasserleiter (GWL 1.3 + 2), gok: 57.7 m, fok-fuk: 35.0–37.0 m)



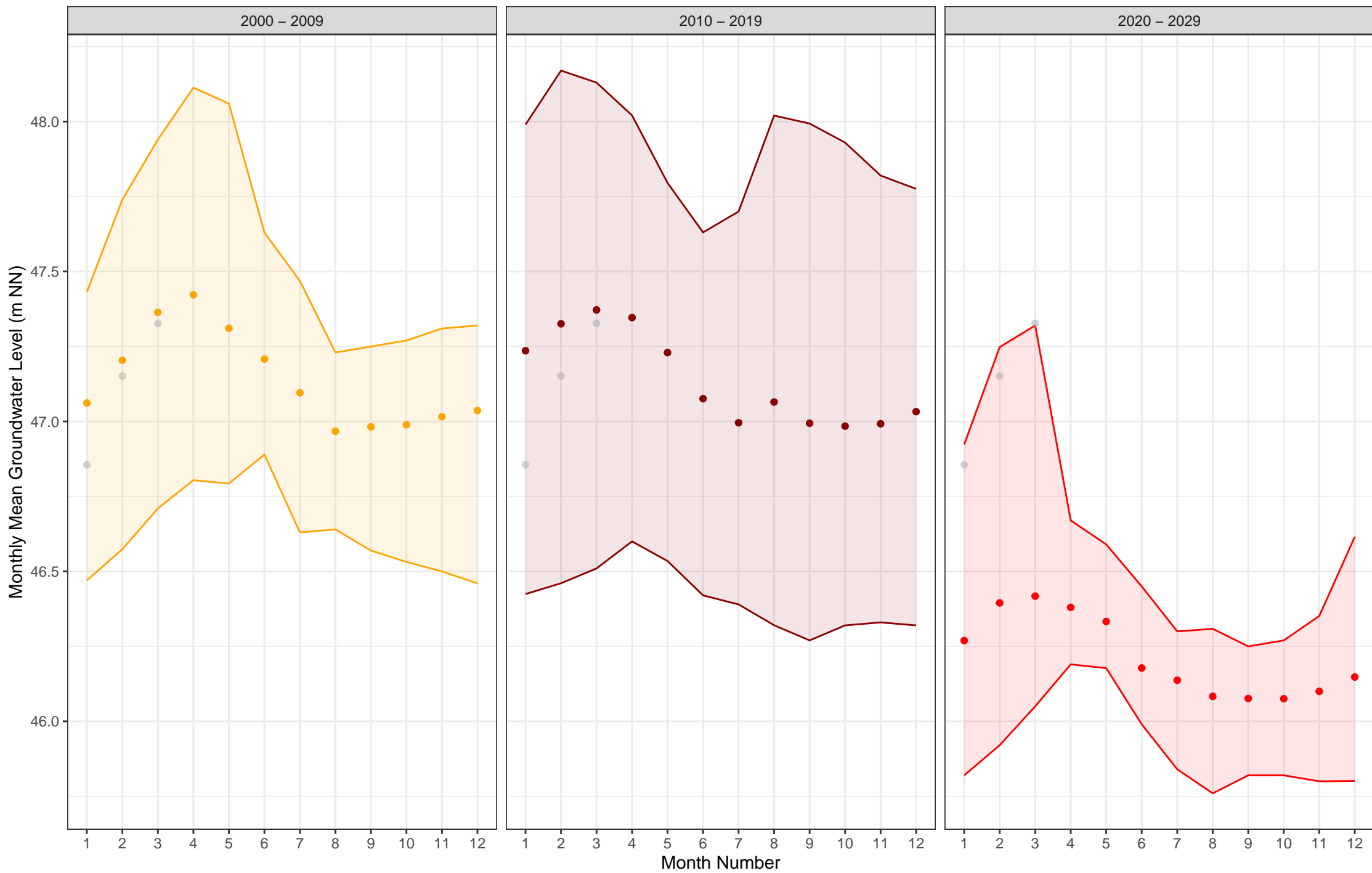
Month ● 2000 – 2009 ● 2010 – 2019 ● 2020 – 2029    5%/95% Conf.-Interval  2000 – 2009  2010 – 2019  2020 – 2029

15166 (Marzahn–Hellersdorf, Hauptgrundwasserleiter (GWL 1.3 + 2), gok: 60.0 m, fok–fuk: 48.0–50.0 m)



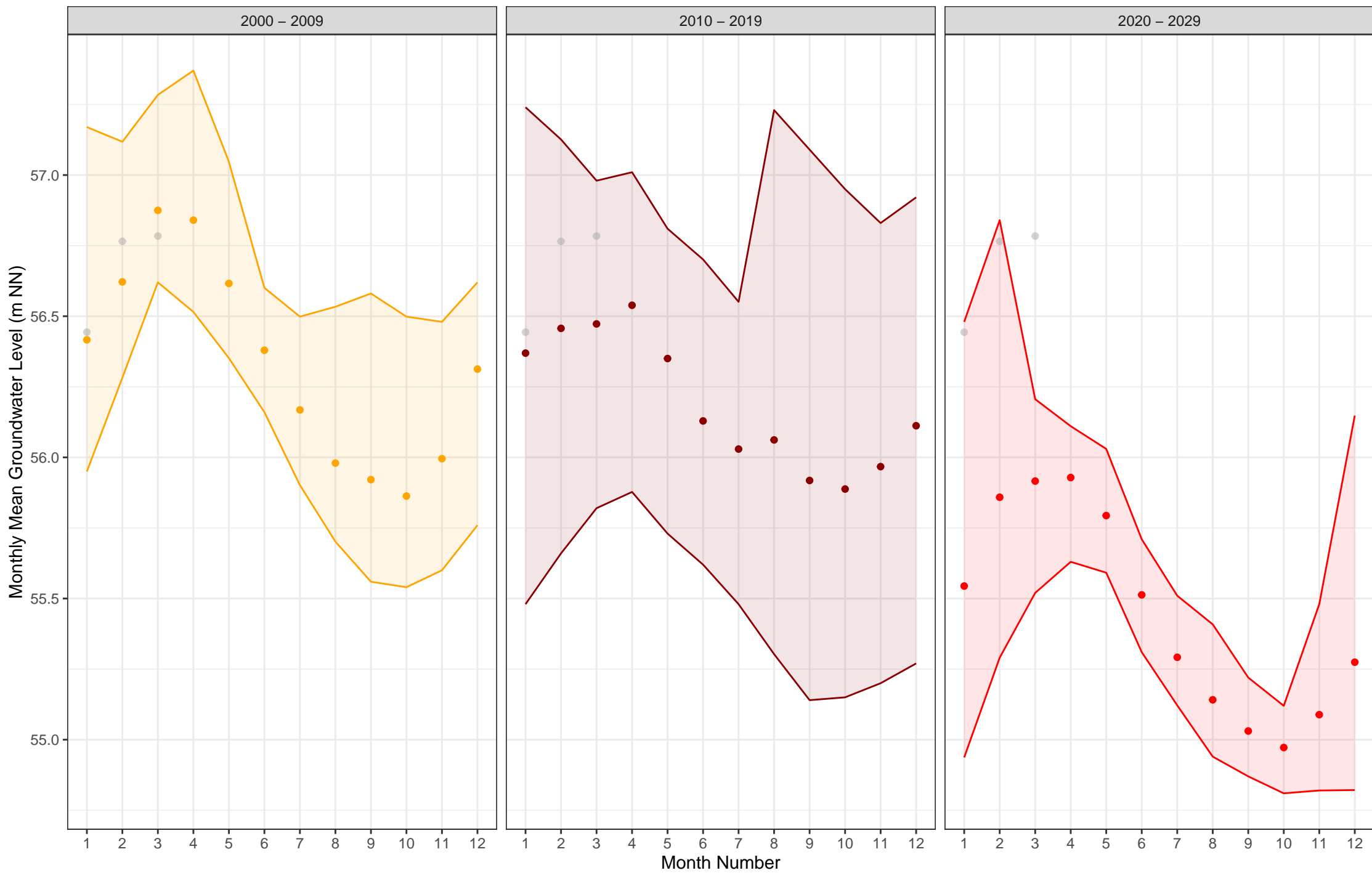
Month ● 2000 – 2009 ● 2010 – 2019 ● 2020 – 2029    5%/95% Conf.–Interval  2000 – 2009  2010 – 2019  2020 – 2029

15167 (Marzahn–Hellersdorf, Hauptgrundwasserleiter (GWL 1.3 + 2), gok: 56.0 m, fok–fuk: 26.0–27.9 m)



Month ● 2000 – 2009 ● 2010 – 2019 ● 2020 – 2029    5%/95% Conf.–Interval  2000 – 2009  2010 – 2019  2020 – 2029

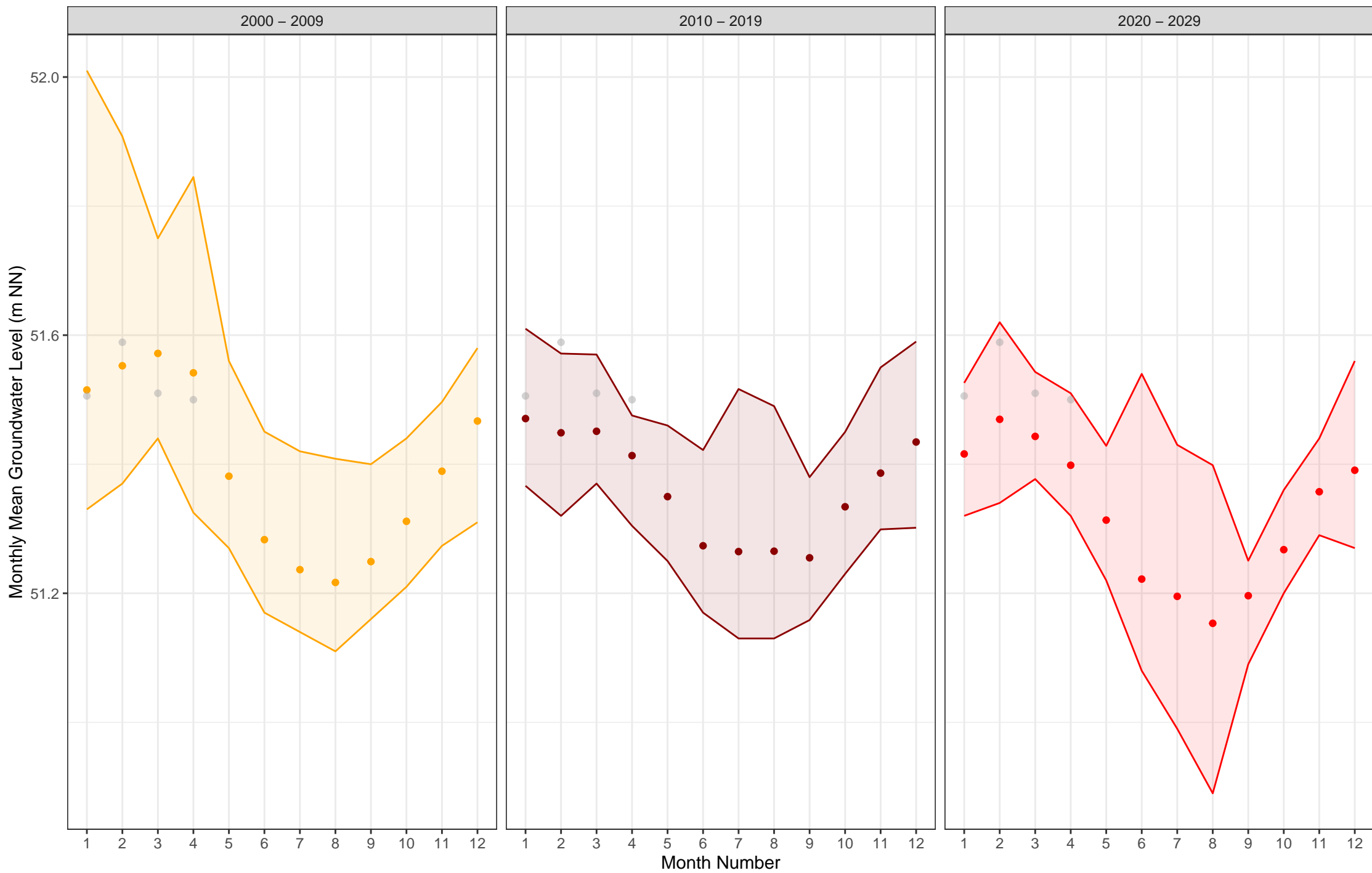
15168 (Pankow, Panketalgrundwasserleiter (GWL 1.2), gok: 59.1 m, fok-fuk: 11.0–12.9 m)



Month ● 2000 – 2009 ● 2010 – 2019 ● 2020 – 2029    5%/95% Conf.-Interval  2000 – 2009  2010 – 2019  2020 – 2029

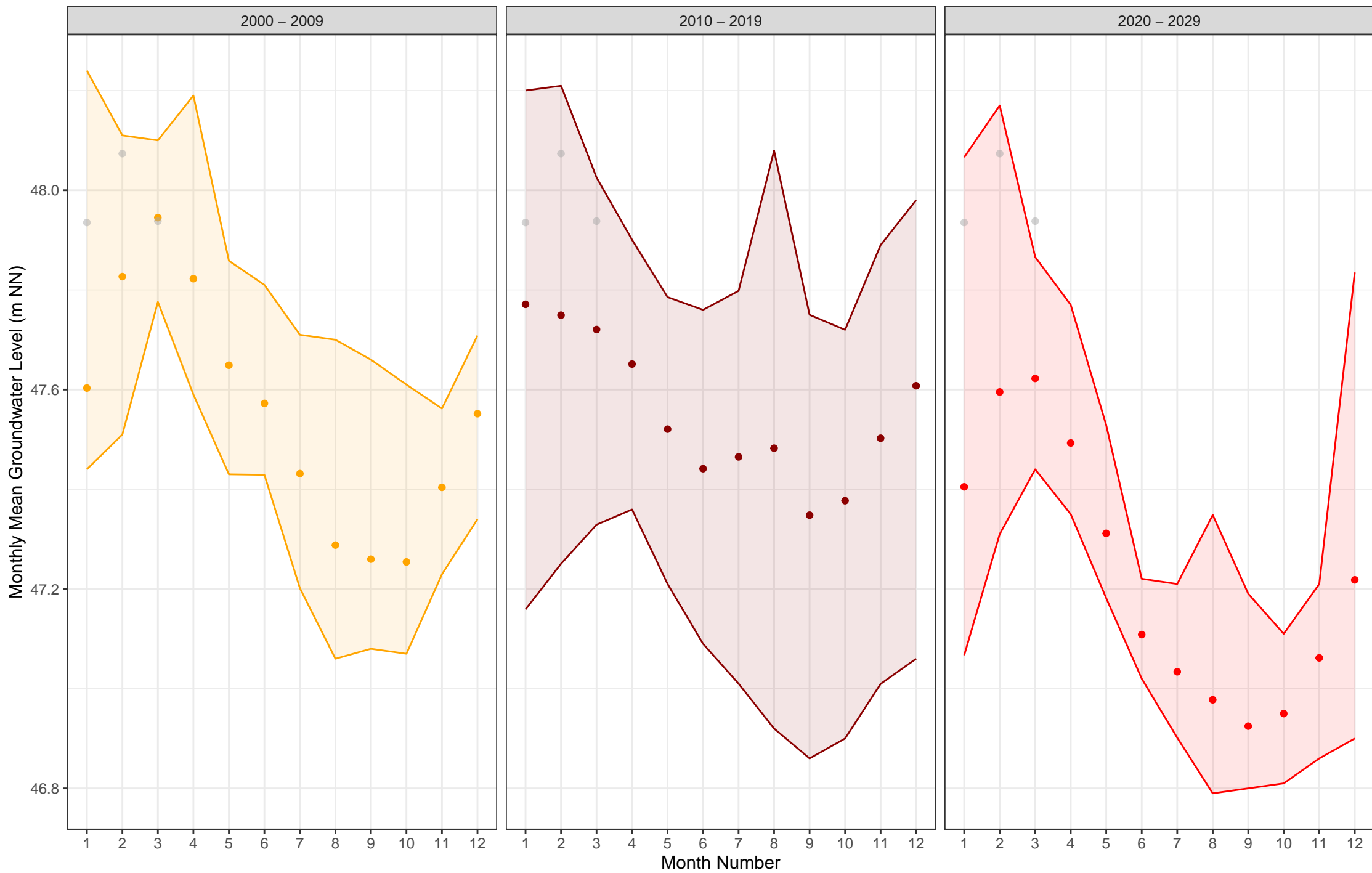


15169 (Pankow, Panketalgrundwasserleiter (GWL 1.2), gok: 52.4 m, fok-fuk: 3.5-5.5 m)



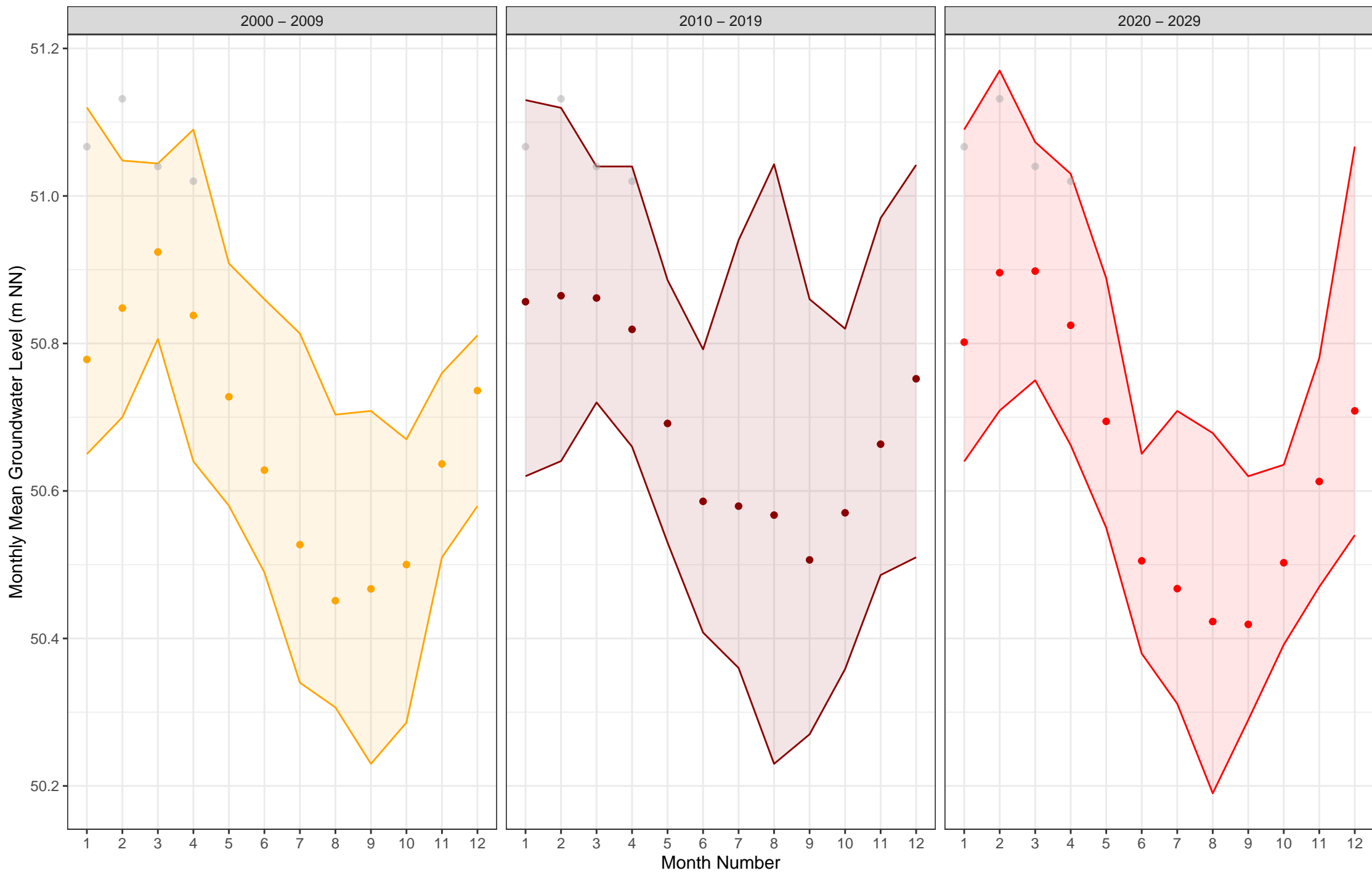
Month ● 2000 - 2009 ● 2010 - 2019 ● 2020 - 2029    5%/95% Conf.-Interval  2000 - 2009  2010 - 2019  2020 - 2029

15170 (Pankow, Panketalgrundwasserleiter (GWL 1.2), gok: 49.8 m, fok-fuk: 2.7-4.7 m)



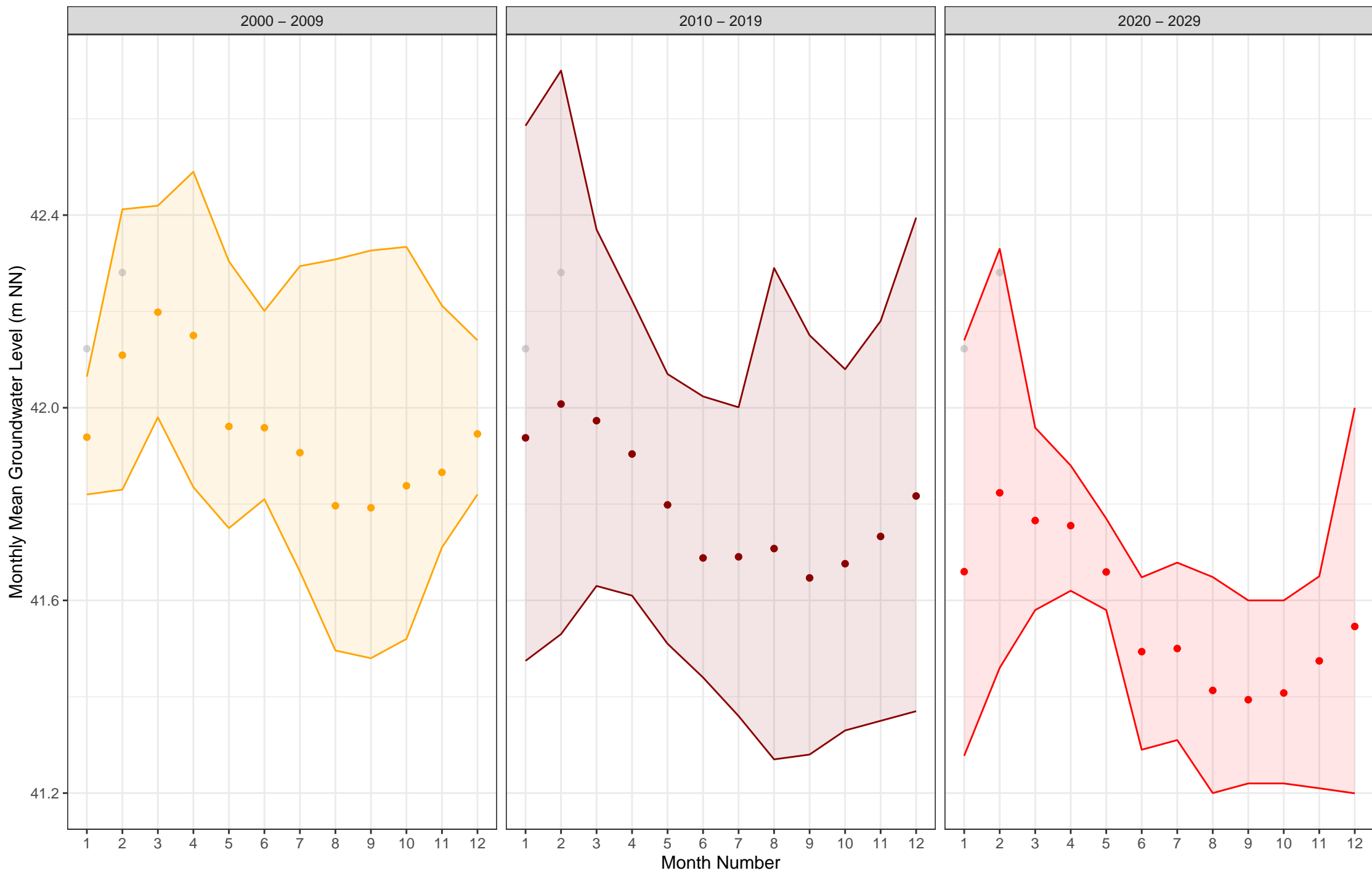
Month ● 2000 - 2009 ● 2010 - 2019 ● 2020 - 2029    5%/95% Conf.-Interval  2000 - 2009  2010 - 2019  2020 - 2029

15171 (Pankow, Hauptgrundwasserleiter (GWL 1.3 + 2), gok: 52.6 m, fok-fuk: 7.8-9.8 m)



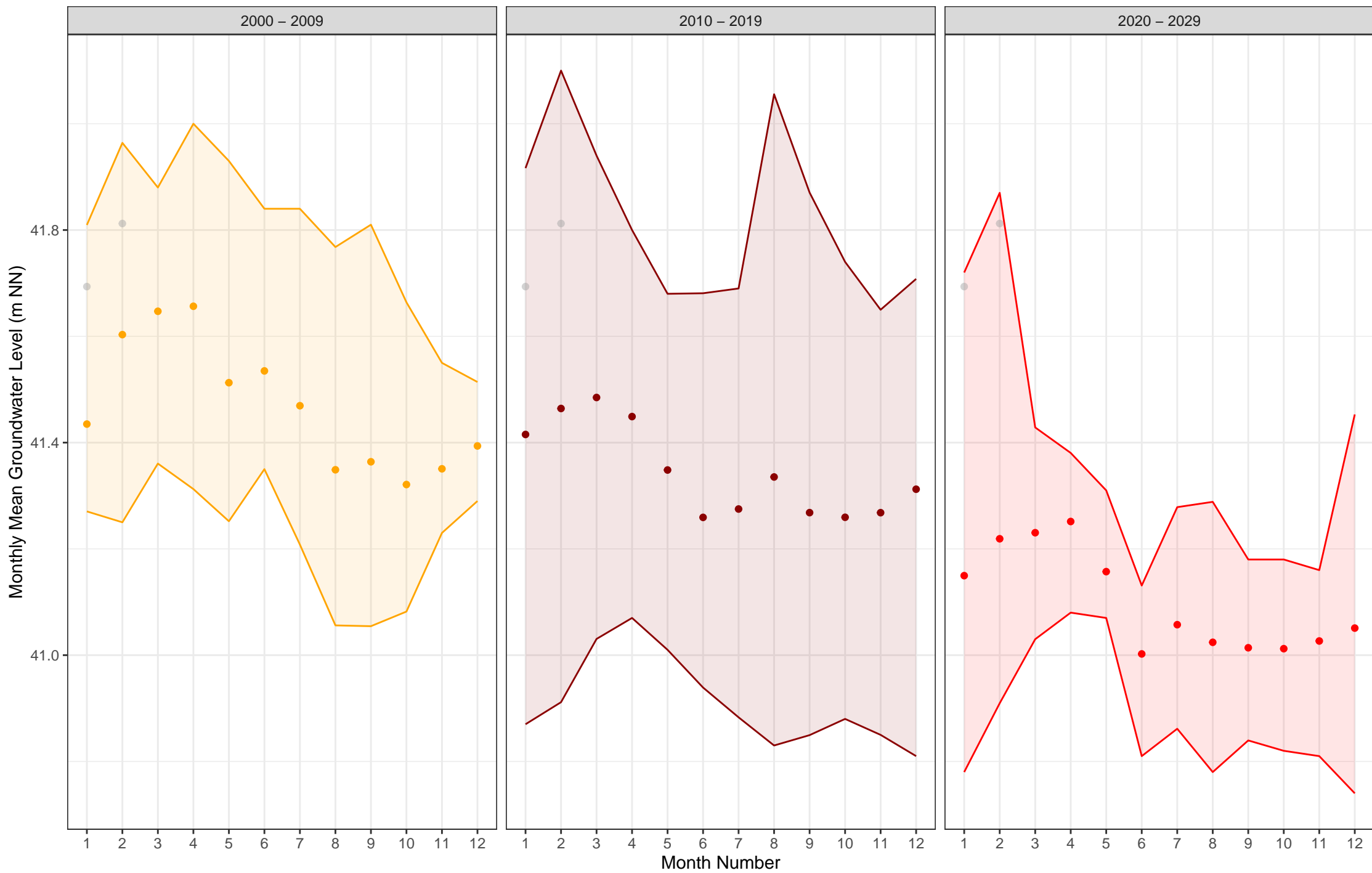
Month ● 2000 - 2009 ● 2010 - 2019 ● 2020 - 2029    5%/95% Conf.-Interval  2000 - 2009  2010 - 2019  2020 - 2029

15172 (Pankow, Hauptgrundwasserleiter (GWL 1.3 + 2), gok: 46.0 m, fok-fuk: 30.0–32.0 m)



Month ● 2000 – 2009 ● 2010 – 2019 ● 2020 – 2029    5%/95% Conf.–Interval  2000 – 2009  2010 – 2019  2020 – 2029

15173 (Pankow, lokal ausgebildeter Grundwasserkörper, gok: 46.0 m, fok-fuk: 7.0–8.9 m)



Month ● 2000 – 2009 ● 2010 – 2019 ● 2020 – 2029    5%/95% Conf.–Interval  2000 – 2009  2010 – 2019  2020 – 2029

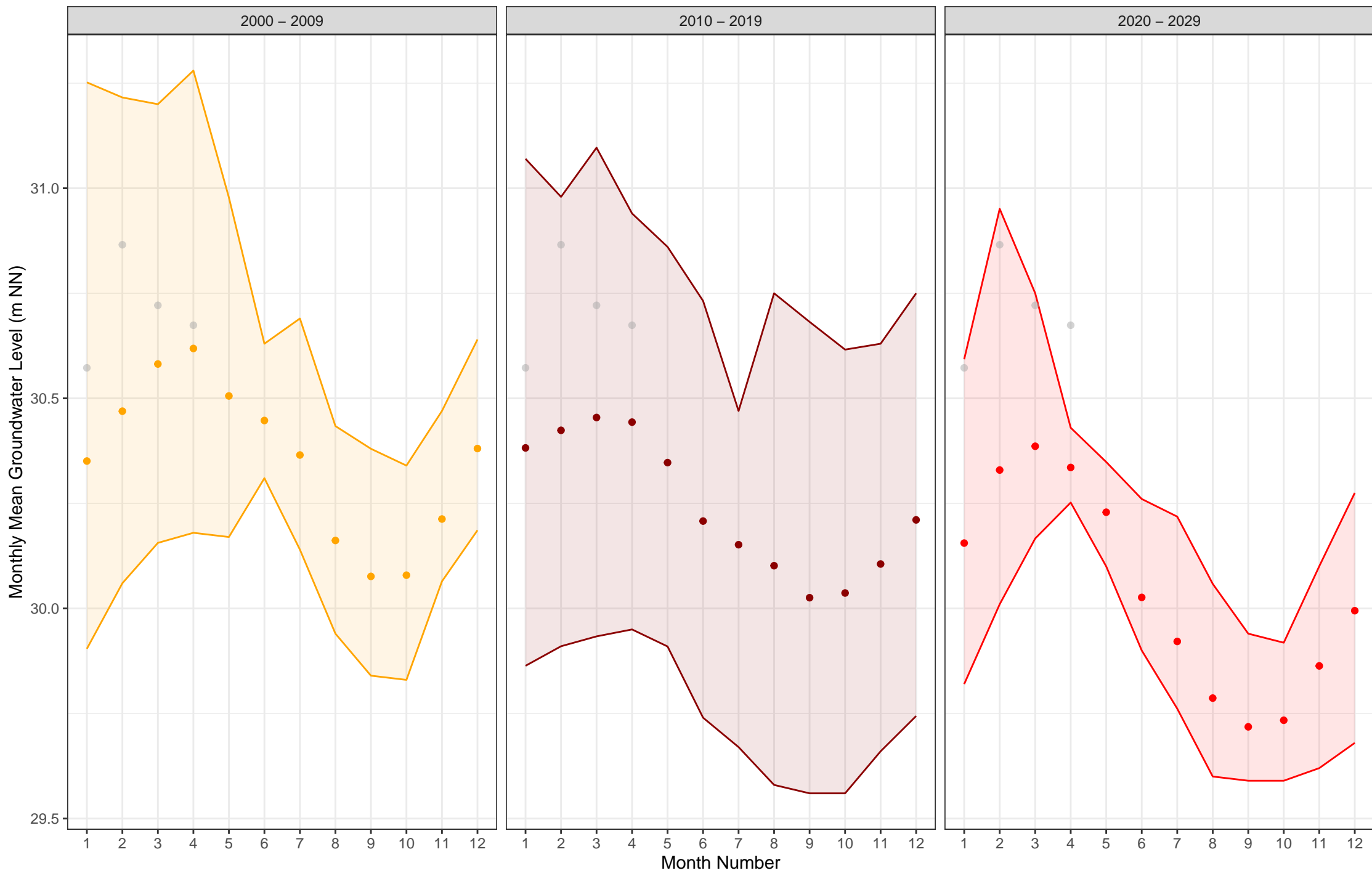
15174 (Treptow–Köpenick, Hauptgrundwasserleiter (GWL 1.3 + 2), gok: 35.0 m, fok–fuk: 15.1–17.0 m)



15175 (Lichtenberg, Hauptgrundwasserleiter (GWL 1.3 + 2), gok: 56.4 m, fok-fuk: 46.0–48.0 m)



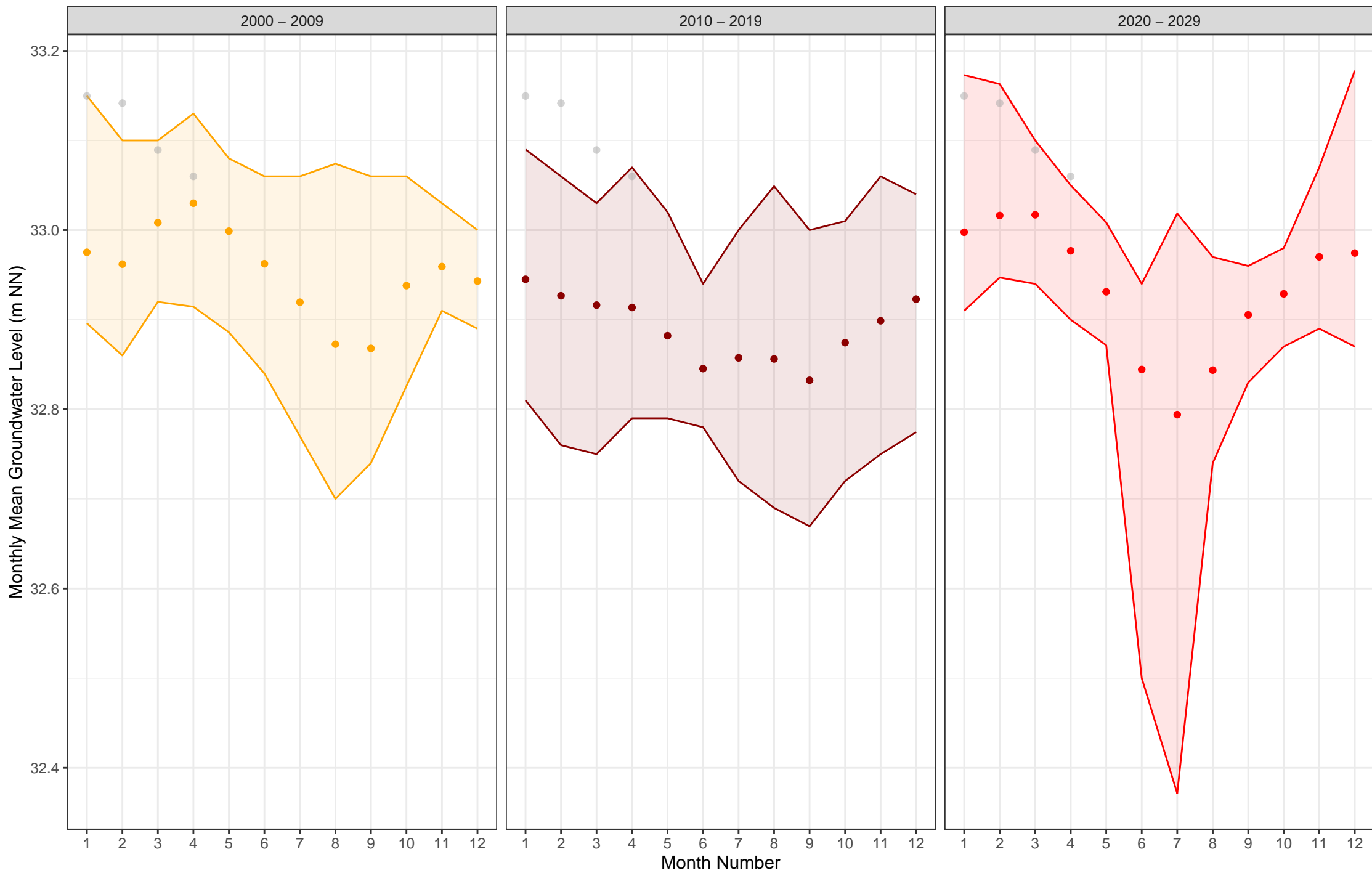
15176 (Spandau, Hauptgrundwasserleiter (GWL 1.3 + 2), gok: 31.4 m, fok-fuk: 25.0–26.9 m)



Month ● 2000 – 2009 ● 2010 – 2019 ● 2020 – 2029    5%/95% Conf.–Interval  2000 – 2009  2010 – 2019  2020 – 2029

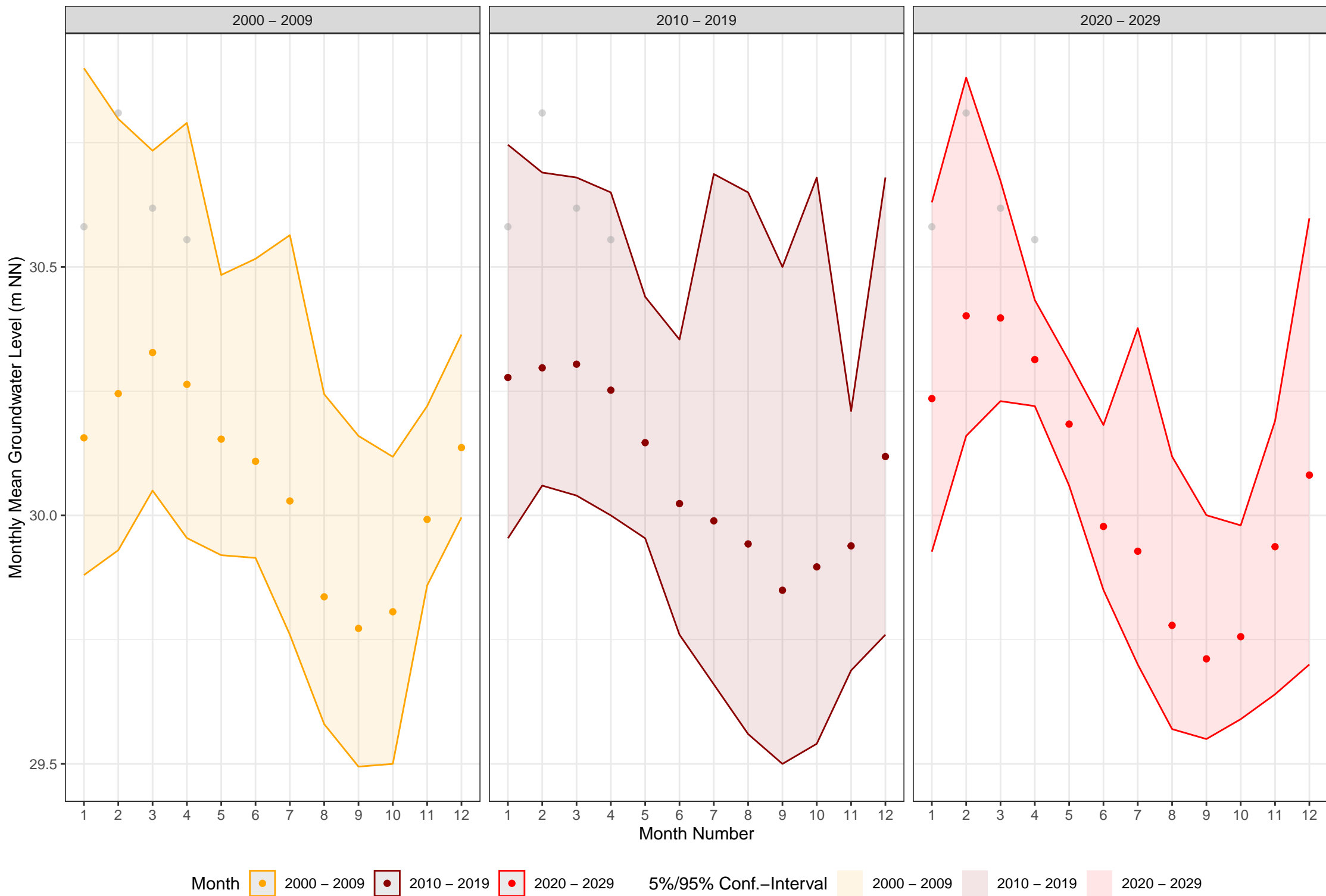


15177 (Lichtenberg, Hauptgrundwasserleiter (GWL 1.3 + 2), gok: 35.3 m, fok-fuk: 13.2-15.2 m)

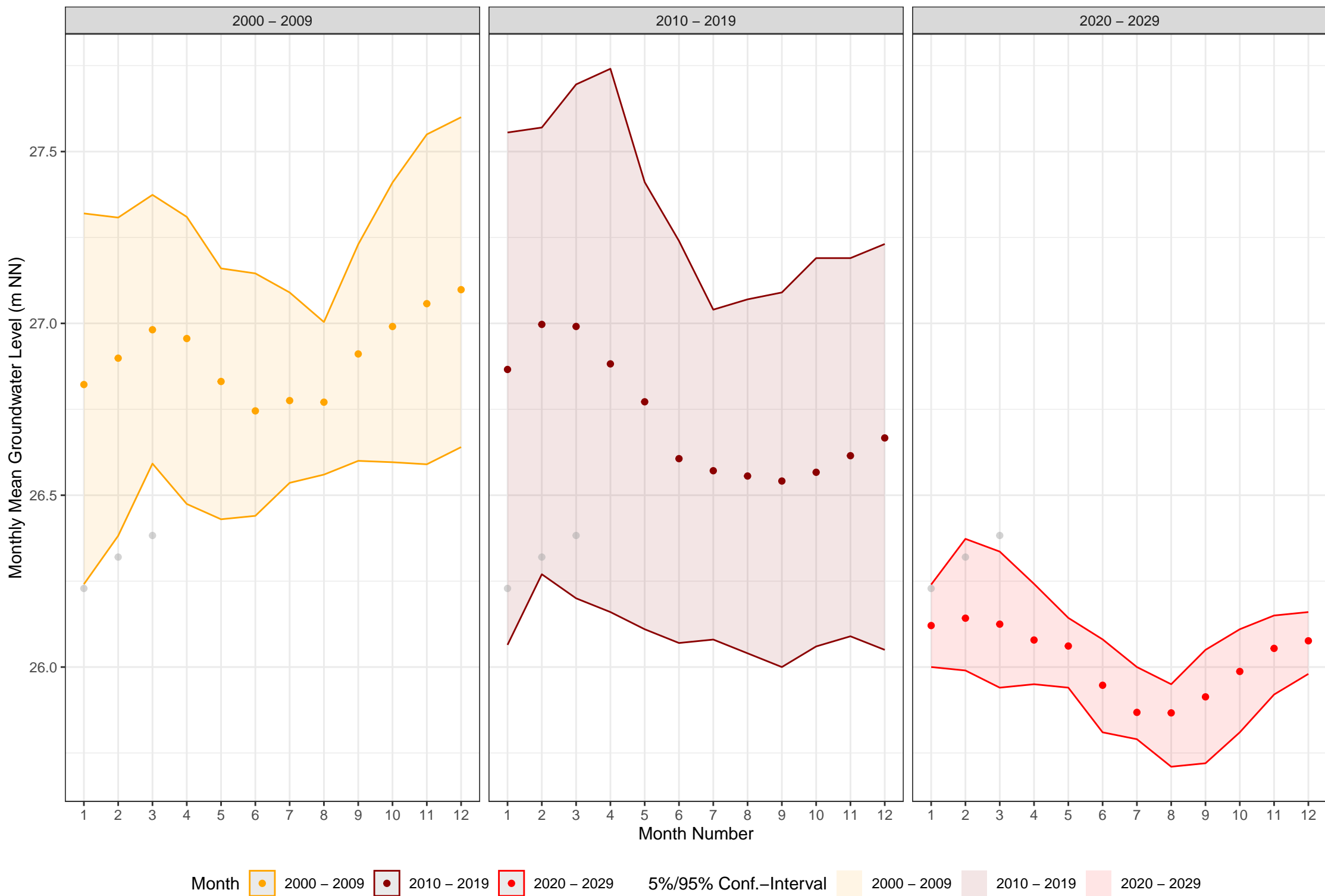


Month ● 2000 - 2009 ● 2010 - 2019 ● 2020 - 2029    5%/95% Conf.-Interval  2000 - 2009  2010 - 2019  2020 - 2029

15178 (Spandau, Hauptgrundwasserleiter (GWL 1.3 + 2), gok: 31.5 m, fok-fuk: 7.8-9.8 m)

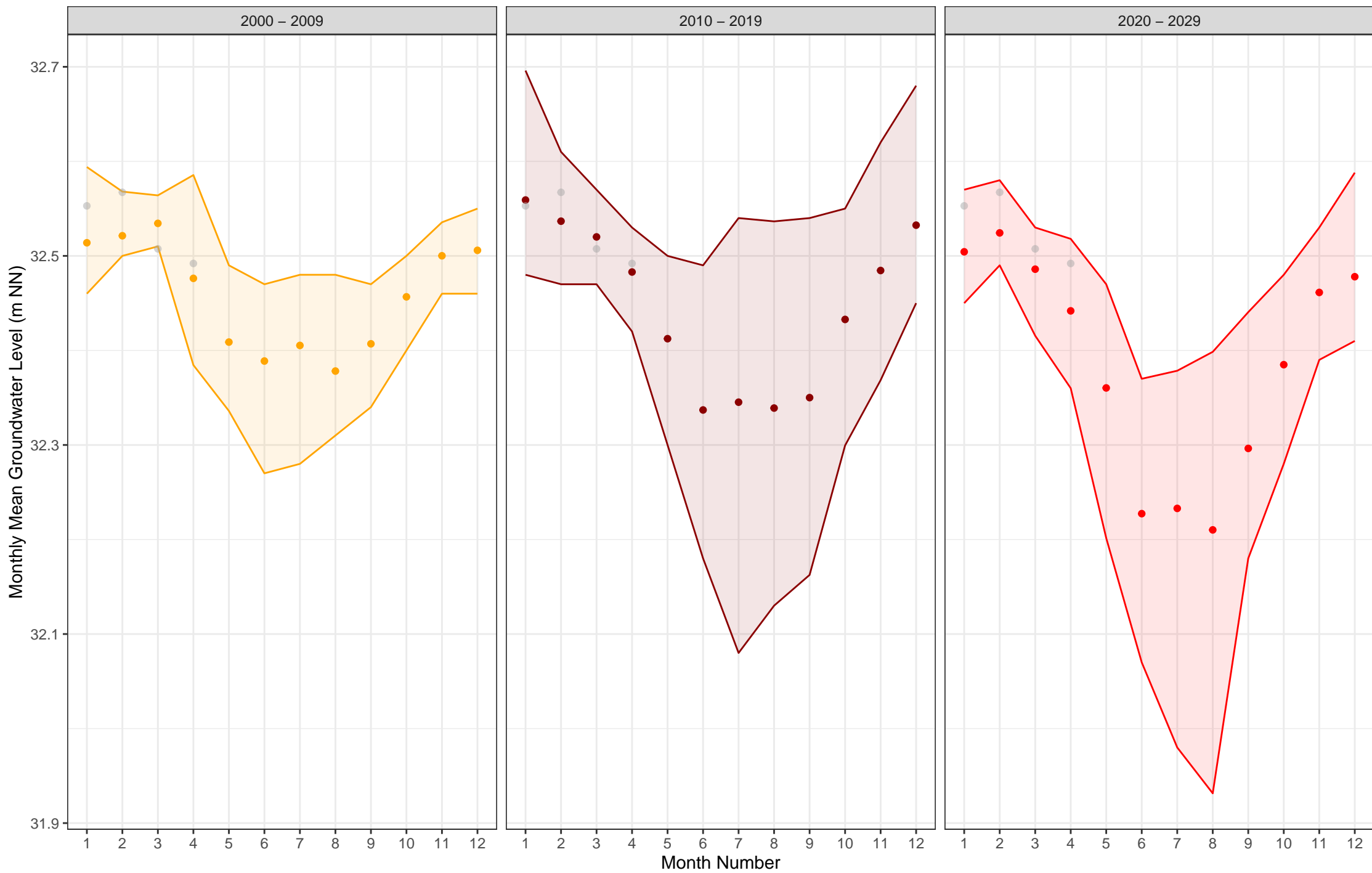


15179 (Charlottenburg–Wilmerdorf, Hauptgrundwasserleiter (GWL 1.3 + 2), gok: 29.6 m, fok–fuk: 4.0–6.0 m)



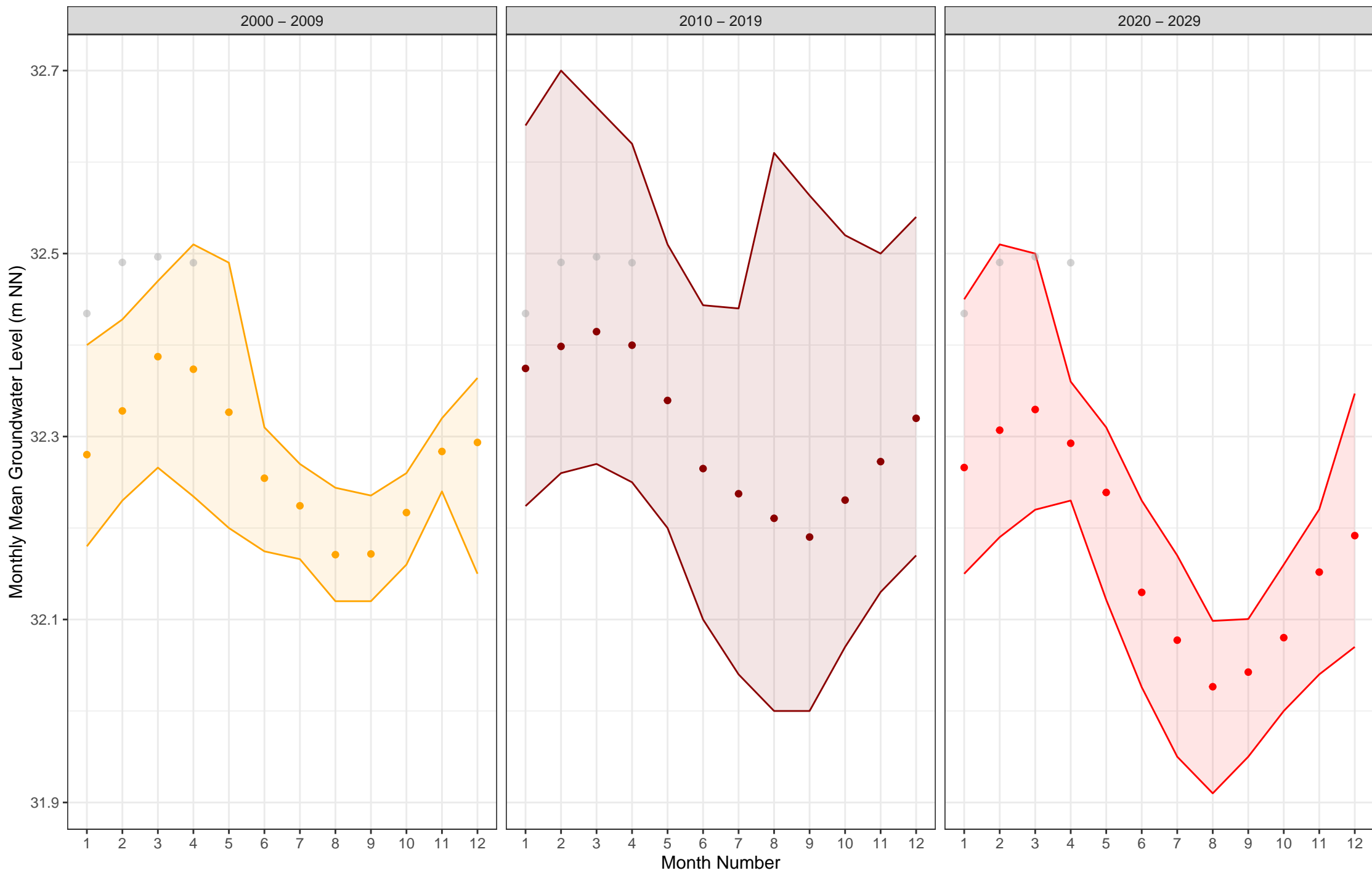
Month ● 2000 – 2009 ● 2010 – 2019 ● 2020 – 2029    5%/95% Conf.–Interval  2000 – 2009  2010 – 2019  2020 – 2029

15180 (Treptow–Köpenick, Hauptgrundwasserleiter (GWL 1.3 + 2), gok: 33.1 m, fok–fuk: 6.0–8.0 m)



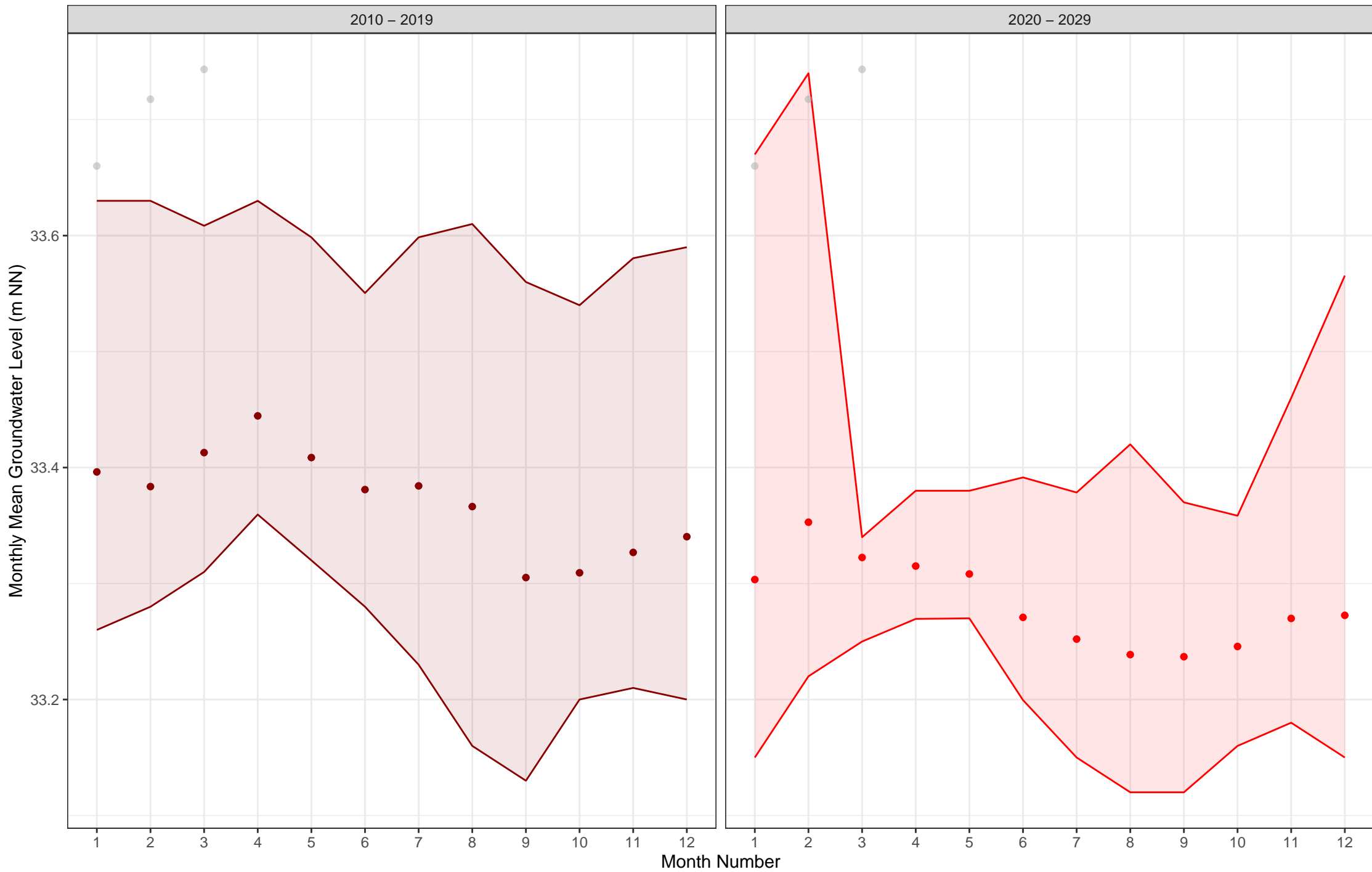
Month ● 2000 – 2009 ● 2010 – 2019 ● 2020 – 2029    5%/95% Conf.–Interval  2000 – 2009  2010 – 2019  2020 – 2029

15181 (Treptow–Köpenick, Hauptgrundwasserleiter (GWL 1.3 + 2), gok: 34.2 m, fok–fuk: 6.0–8.0 m)



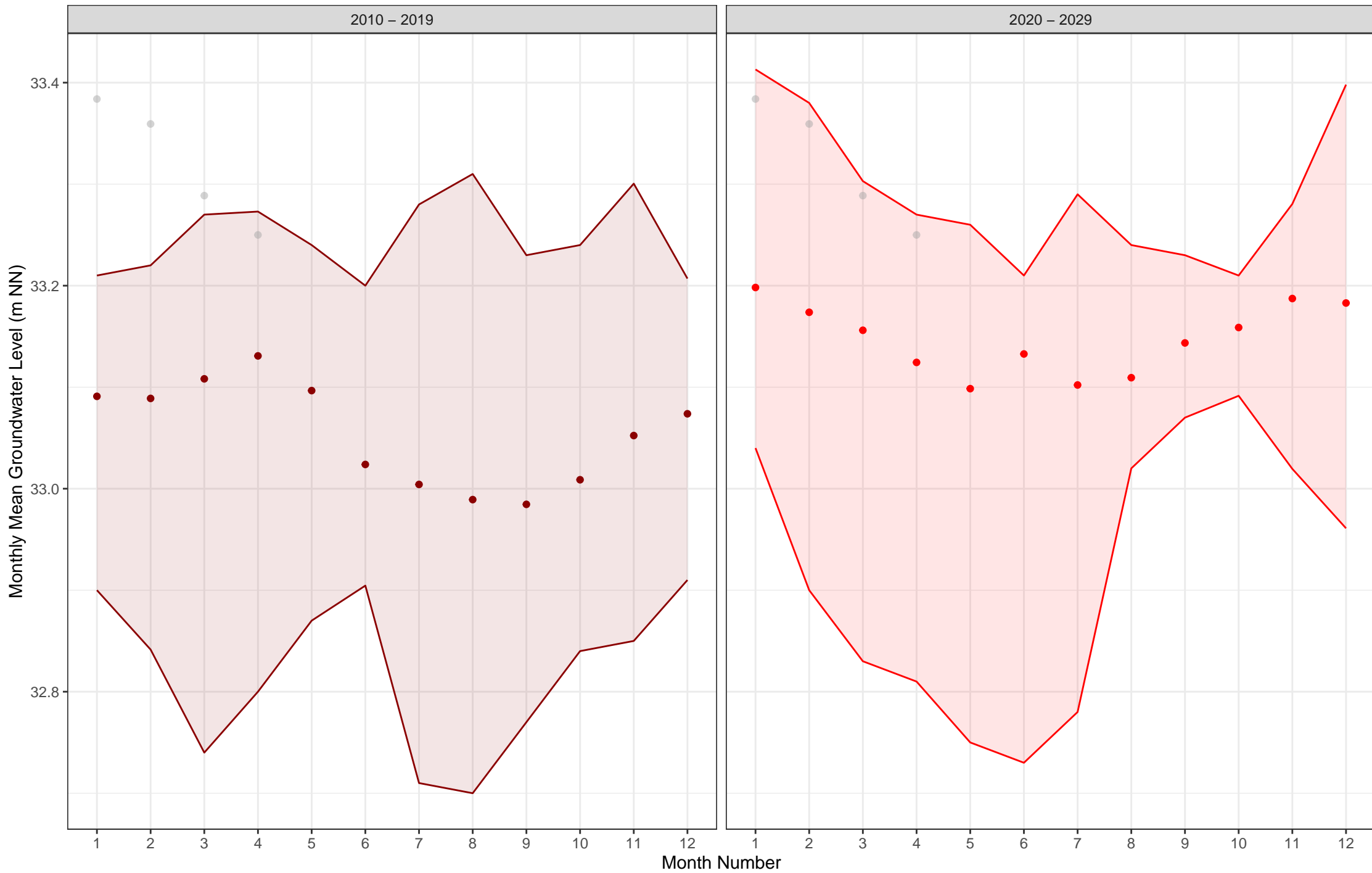
Month ● 2000 – 2009 ● 2010 – 2019 ● 2020 – 2029    5%/95% Conf.–Interval  2000 – 2009  2010 – 2019  2020 – 2029

15183 (Marzahn–Hellersdorf, Elsterzeitl. GW–Leiter (GWL 3), gok: 38.7 m, fok–fuk: 45.0–49.0 m)



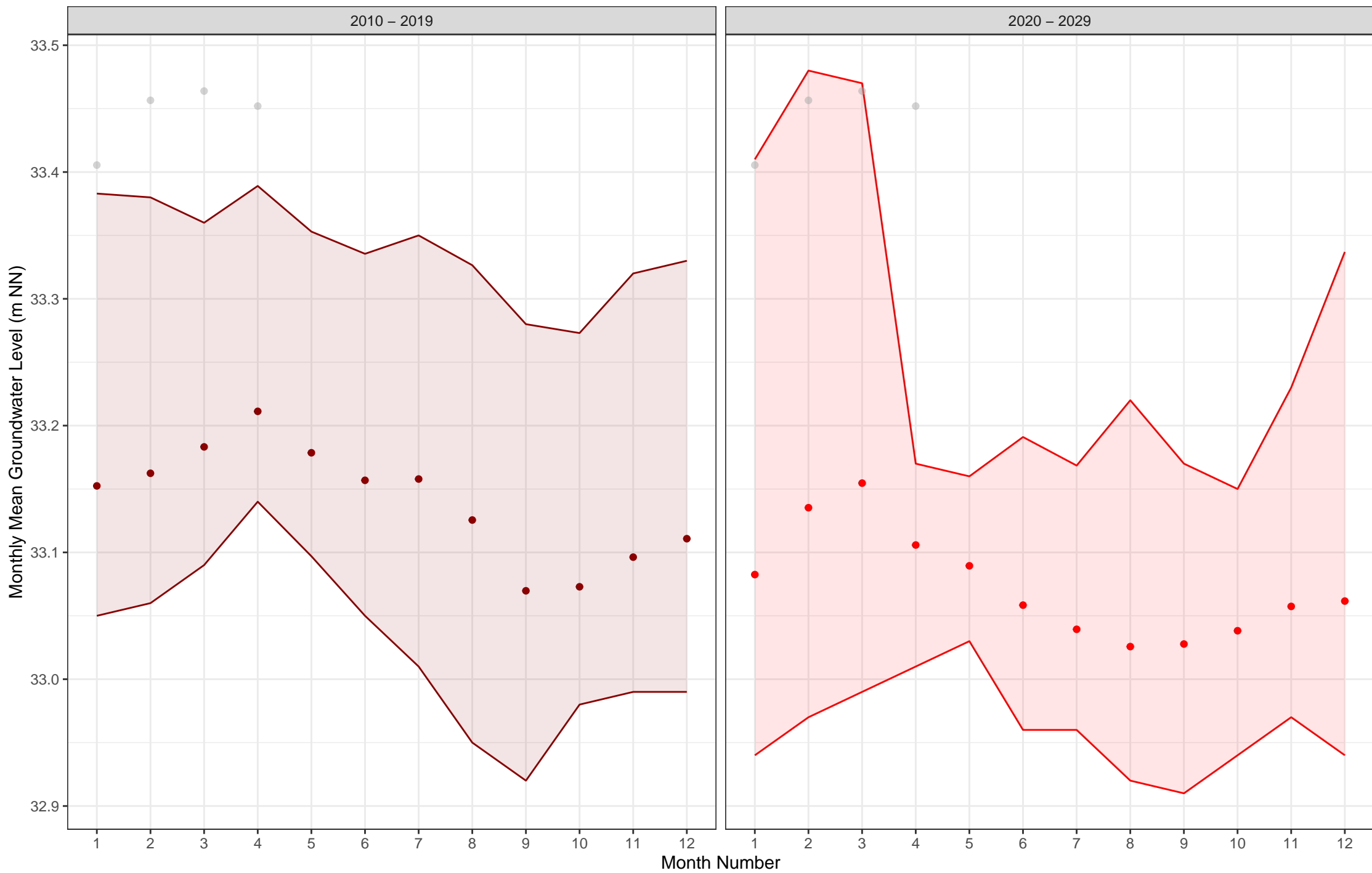
5%/95% Conf.-Interval 2010 - 2019 2020 - 2029 Month 2010 - 2019 2020 - 2029

15184 (Friedrichshain–Kreuzberg, Hauptgrundwasserleiter (GWL 1.3 + 2), gok: 36.1 m, fok–fuk: 5.0–9.0 m)



5%/95% Conf.-Interval 2010 - 2019 2020 - 2029 Month 2010 - 2019 2020 - 2029

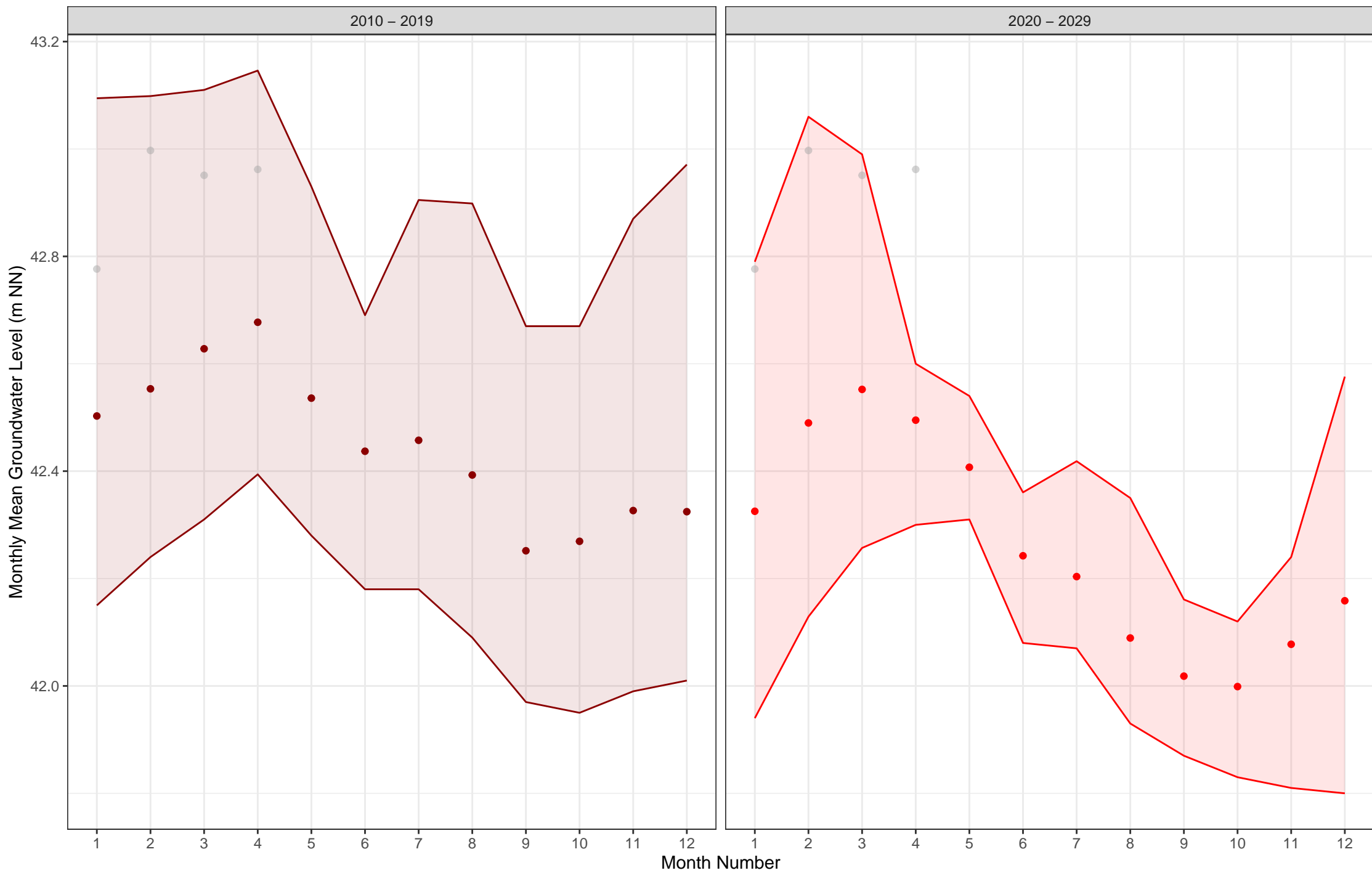
15185 (Marzahn–Hellersdorf, Hauptgrundwasserleiter (GWL 1.3 + 2), gok: 37.1 m, fok–fuk: 5.0–9.0 m)



5%/95% Conf.-Interval 2010 - 2019 2020 - 2029 Month 2010 - 2019 2020 - 2029

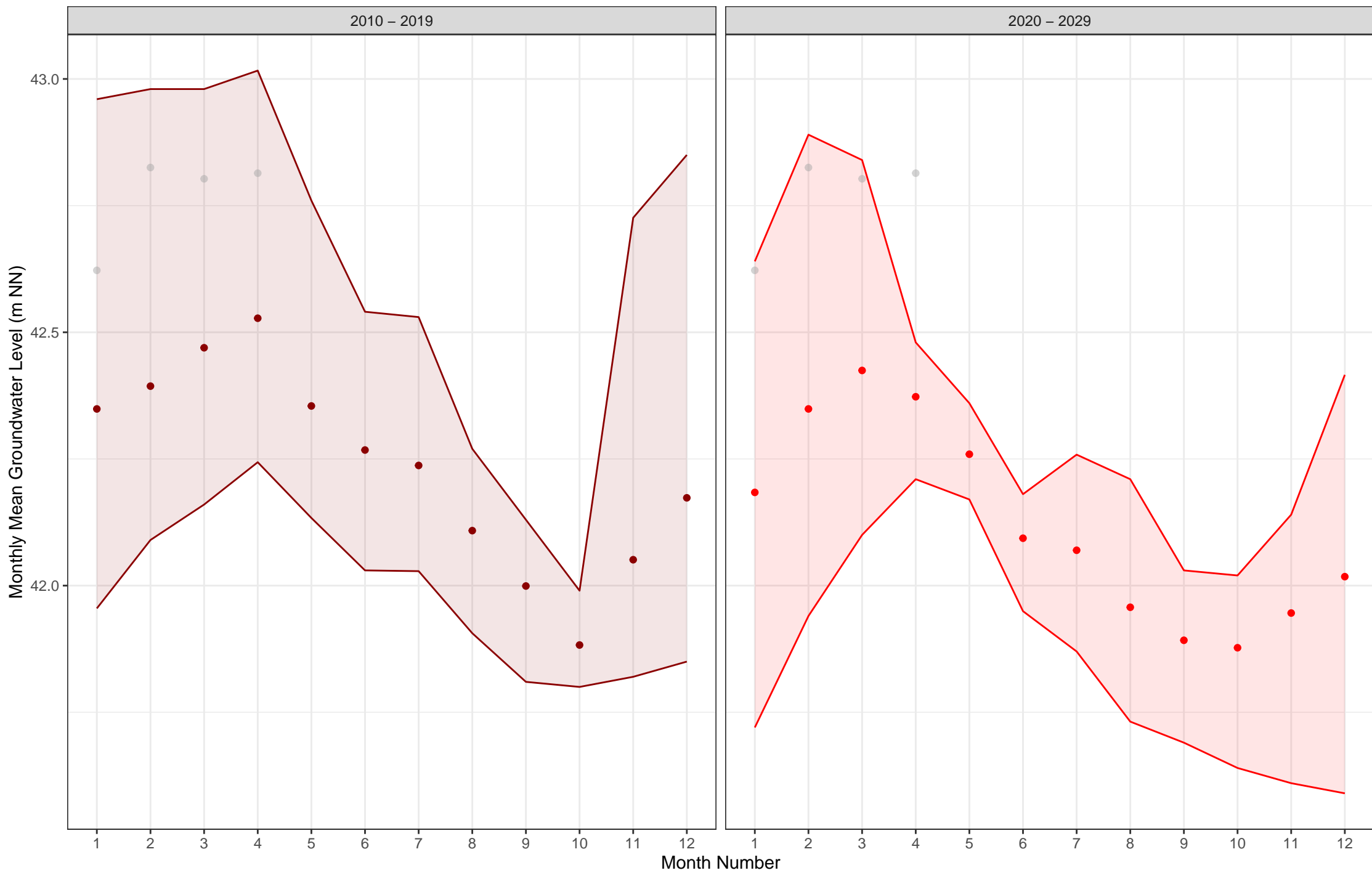


15189 (Pankow, Panketalgrundwasserleiter (GWL 1.2), gok: 44.7 m, fok-fuk: 6.0–8.9 m)



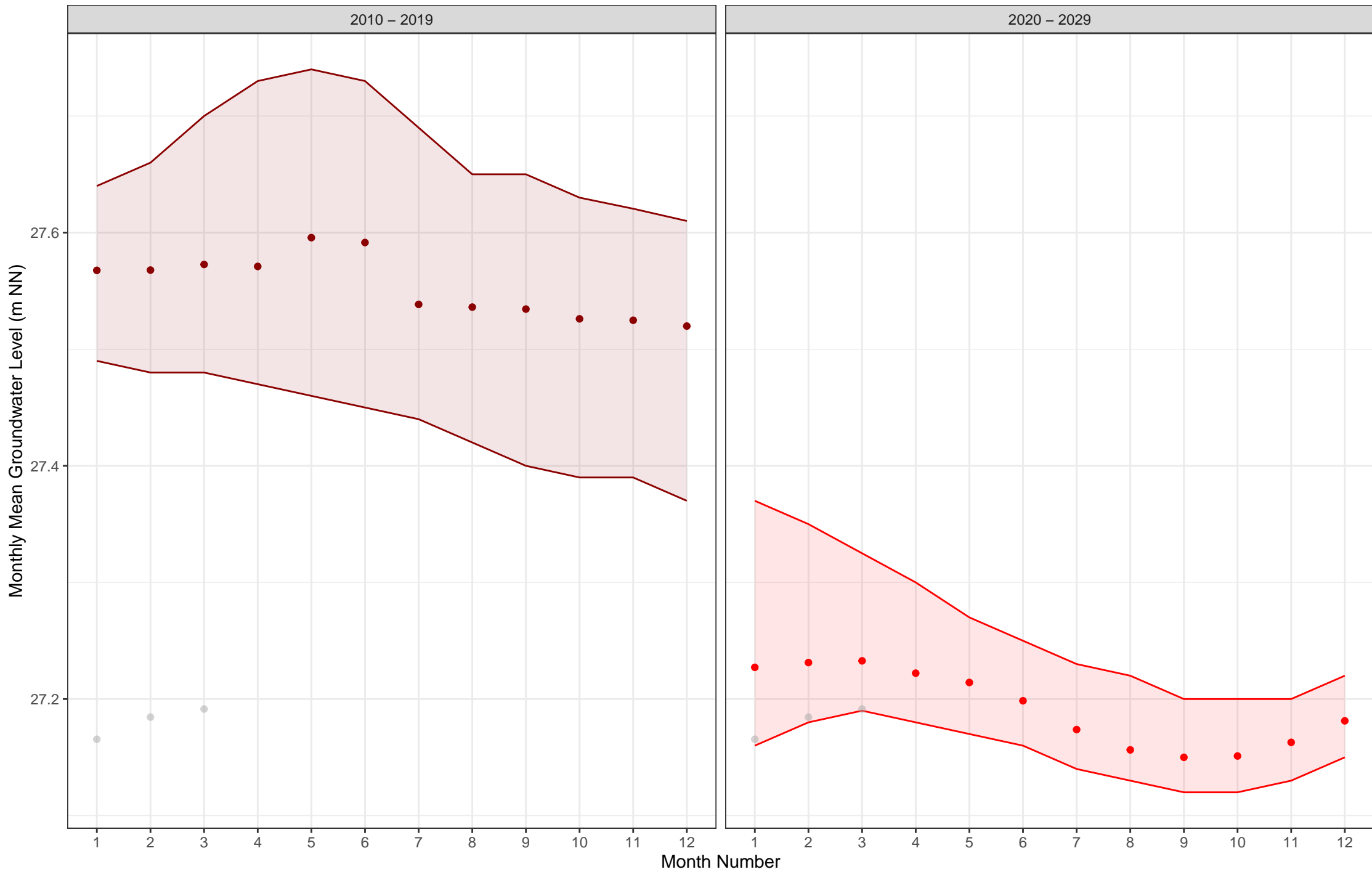
5%/95% Conf.-Interval    2010 - 2019    2020 - 2029    Month    2010 - 2019    2020 - 2029

15190 (Pankow, Hauptgrundwasserleiter (GWL 1.3 + 2), gok: 44.7 m, fok-fuk: 35.8–37.8 m)



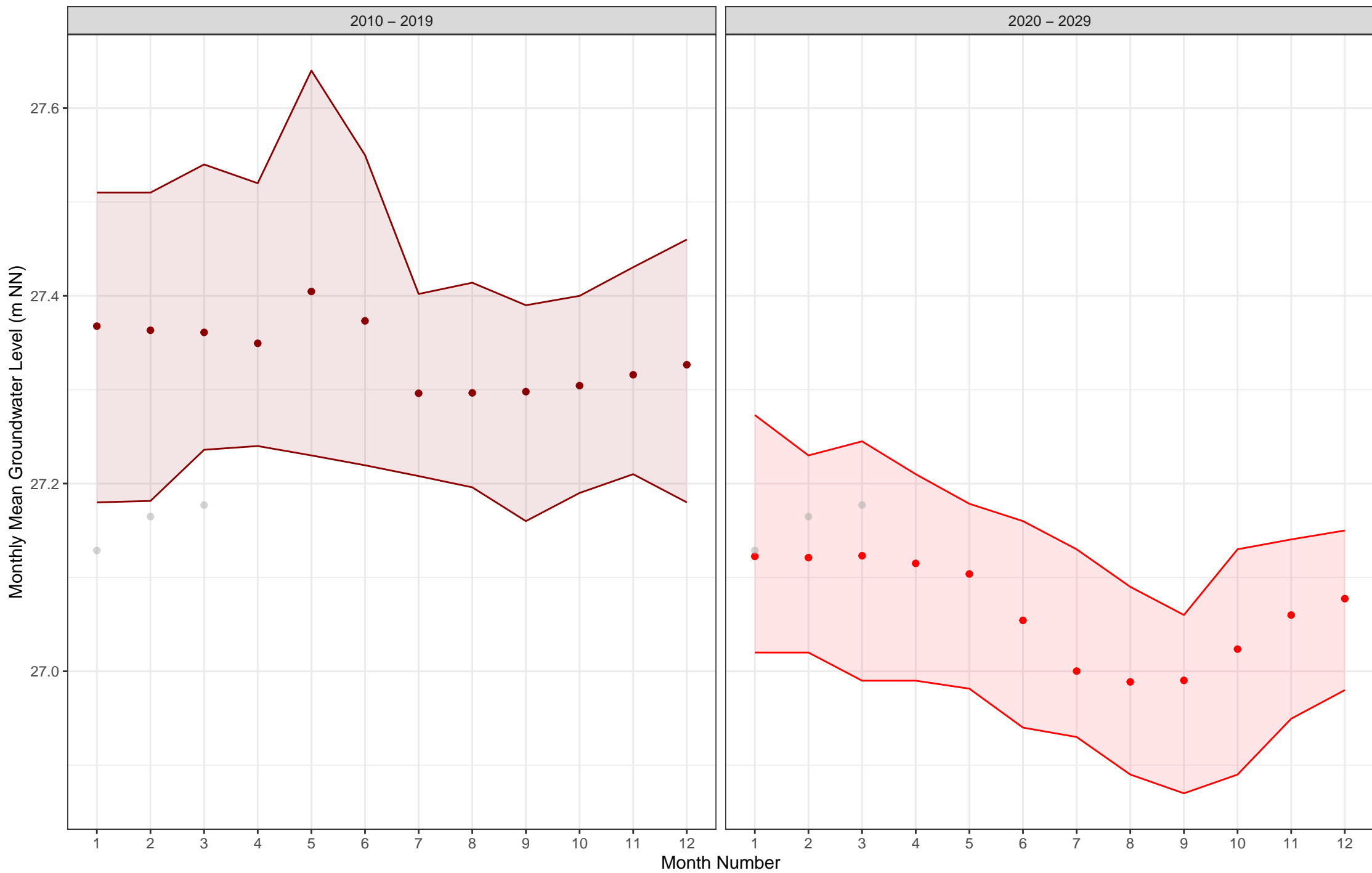
5%/95% Conf.-Interval    2010 - 2019    2020 - 2029    Month    2010 - 2019    2020 - 2029

15192 (Steglitz–Zehlendorf, Hauptgrundwasserleiter (GWL 1.3 + 2), gok: 48.0 m, fok–fuk: 24.0–26.0 m)



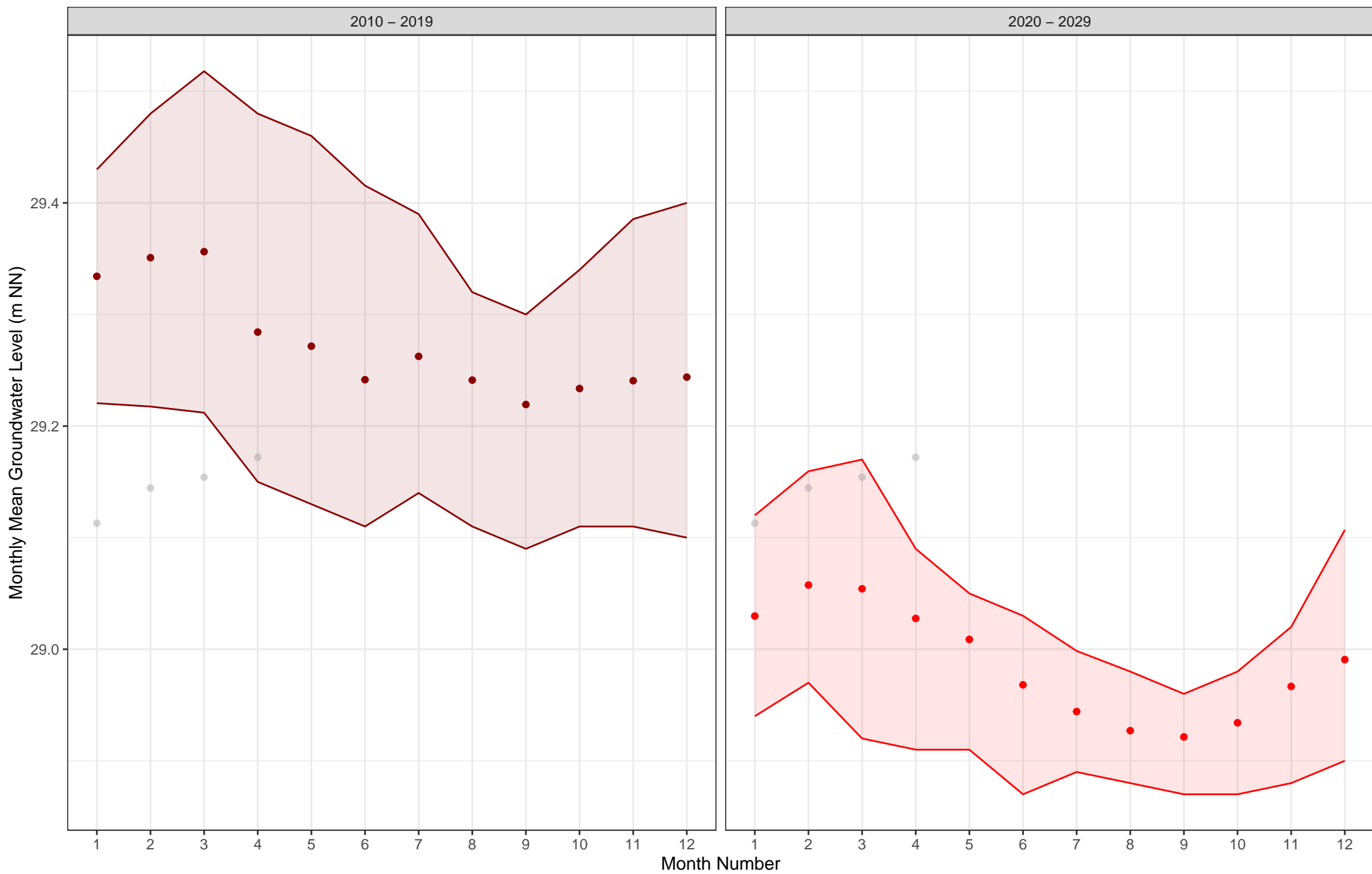
5%/95% Conf.-Interval    2010 - 2019    2020 - 2029    Month    2010 - 2019    2020 - 2029

15193 (Charlottenburg–Wilmersdorf, Hauptgrundwasserleiter (GWL 1.3 + 2), gok: 56.5 m, fok–fuk: 35.8–37.8 m)



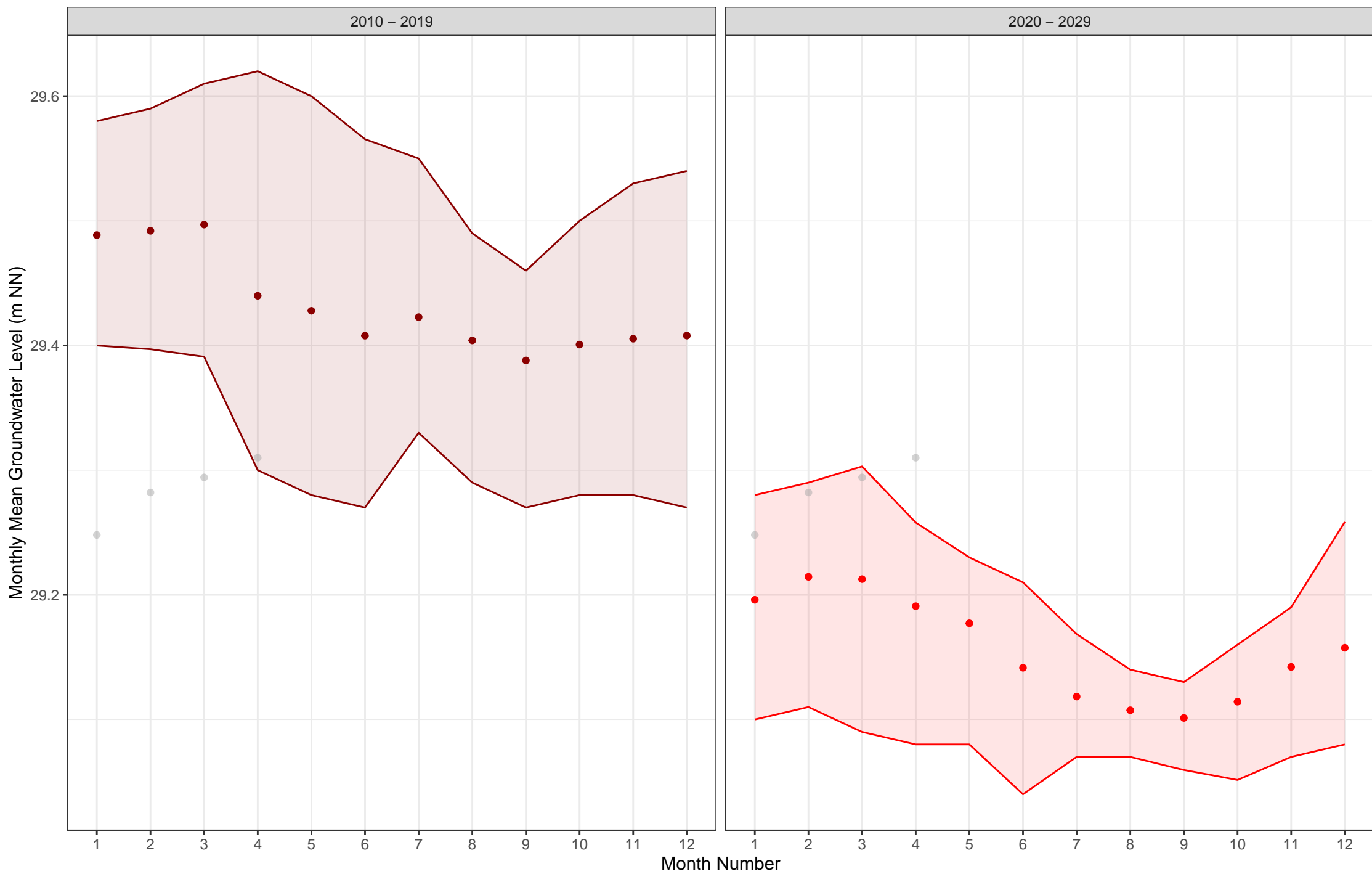
5%/95% Conf.-Interval 2010 - 2019 2020 - 2029 Month 2010 - 2019 2020 - 2029

15195 (Charlottenburg–Wilmerdorf, Hauptgrundwasserleiter (GWL 1.3 + 2), gok: 30.6 m, fok–fuk: 1.4–5.3 m)



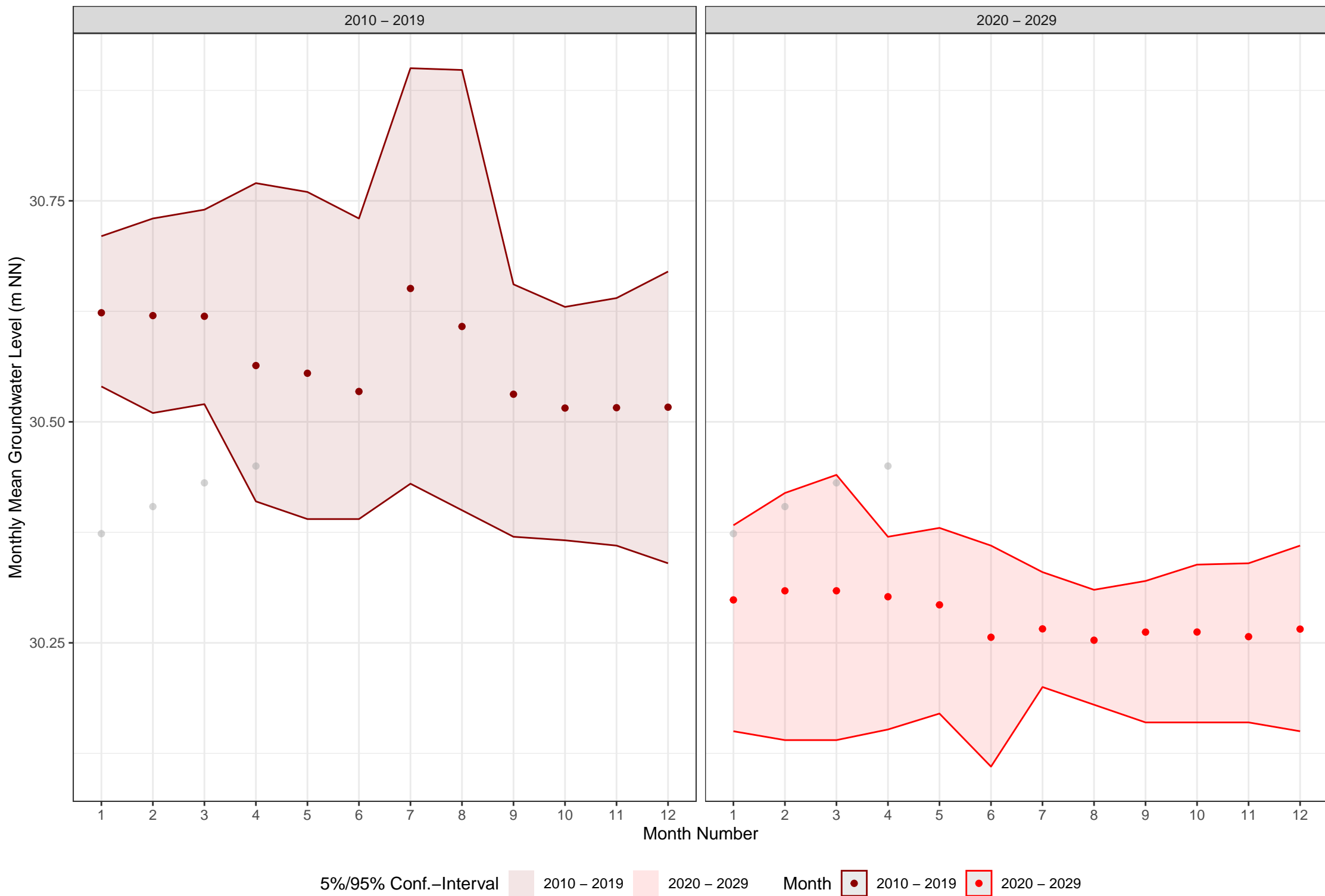
5%/95% Conf.-Interval 2010 - 2019 2020 - 2029 Month 2010 - 2019 2020 - 2029

15196 (Charlottenburg–Wilmerdorf, Hauptgrundwasserleiter (GWL 1.3 + 2), gok: 30.7 m, fok–fuk: 1.4–5.3 m)



5%/95% Conf.-Interval    2010 – 2019    2020 – 2029    Month    2010 – 2019    2020 – 2029

15197 (Charlottenburg–Wilmerdorf, Hauptgrundwasserleiter (GWL 1.3 + 2), gok: 40.0 m, fok–fuk: 10.0–13.9 m)

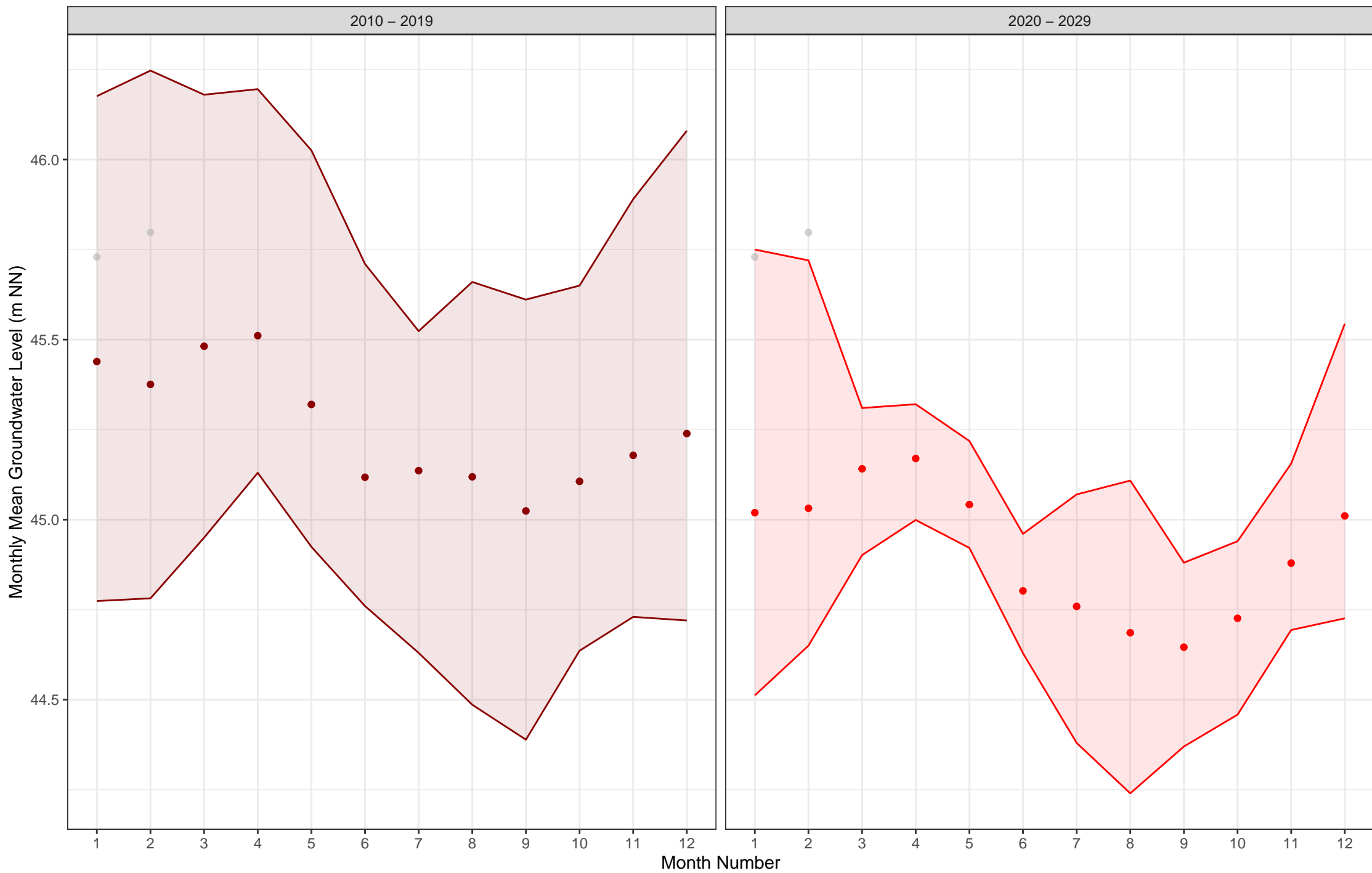


15199 (Steglitz–Zehlendorf, Hauptgrundwasserleiter (GWL 1.3 + 2), gok: 33.9 m, fok–fuk: 2.0–6.0 m)



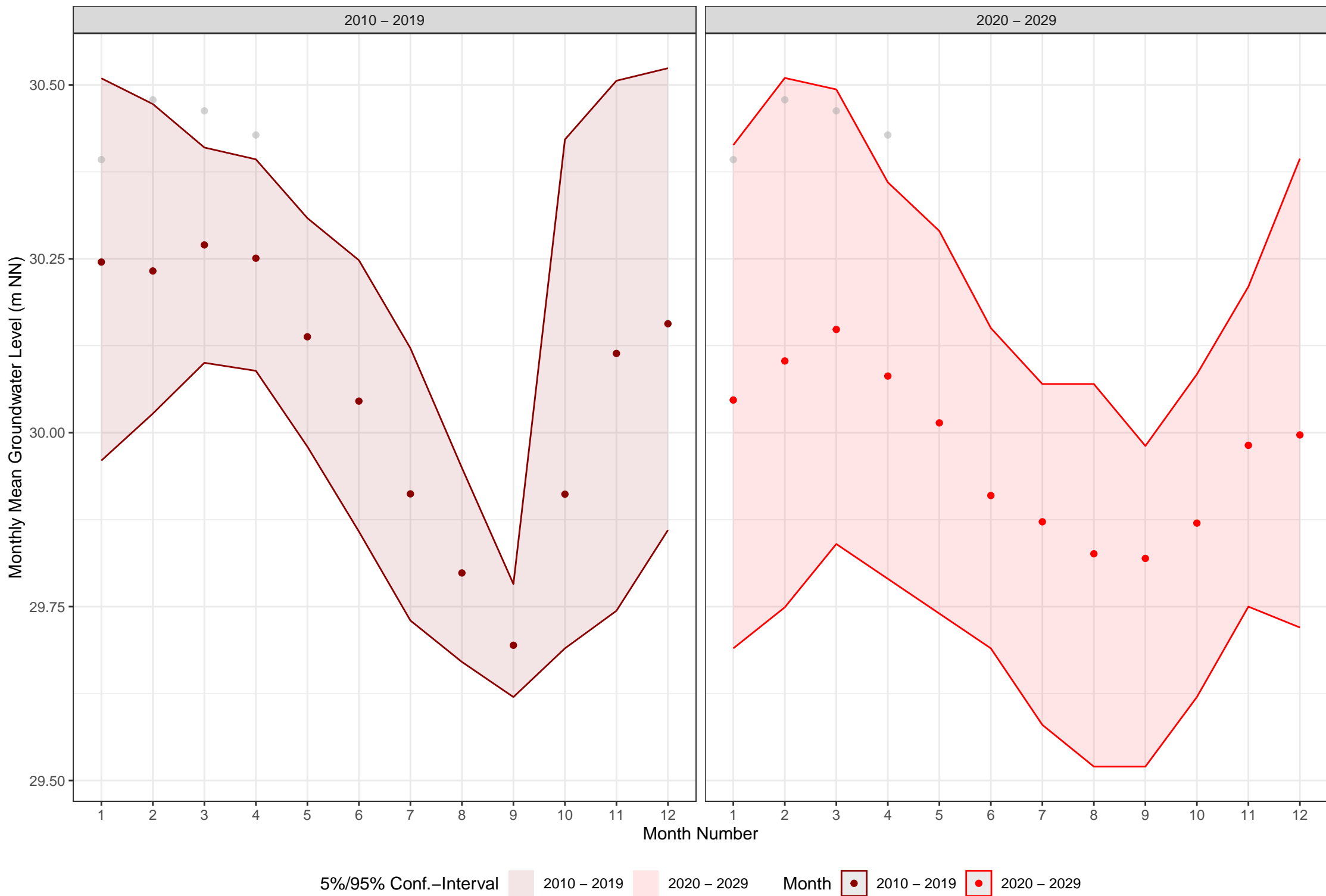


15201 (Pankow, Hauptgrundwasserleiter (GWL 1.3 + 2), gok: 52.1 m, fok-fuk: 44.0–47.0 m)

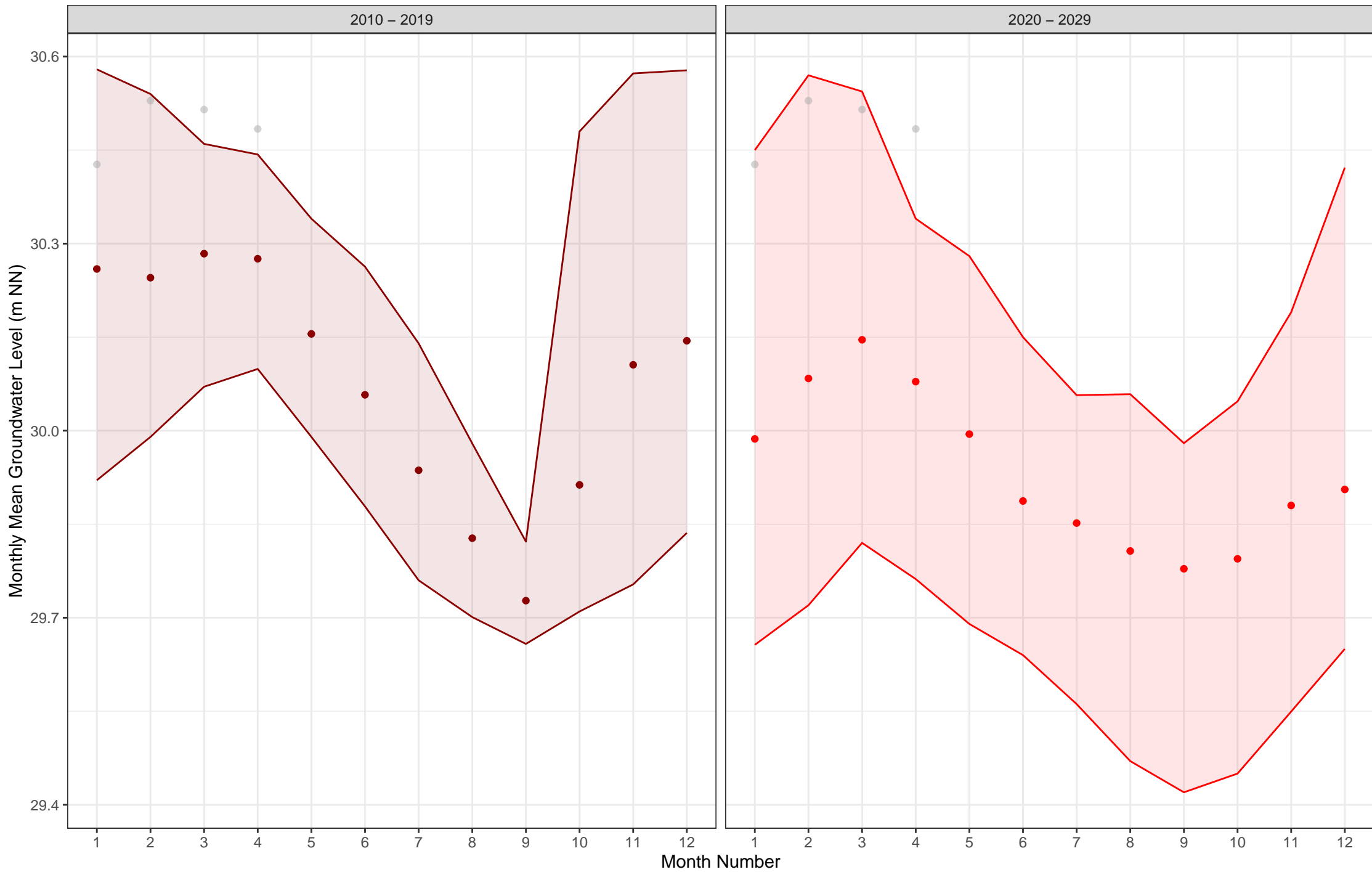


5%/95% Conf.-Interval 2010 - 2019 2020 - 2029 Month 2010 - 2019 2020 - 2029

17299 (Reinickendorf, Hauptgrundwasserleiter (GWL 1.3 + 2), gok: 32.5 m, fok-fuk: 10.0–14.0 m)

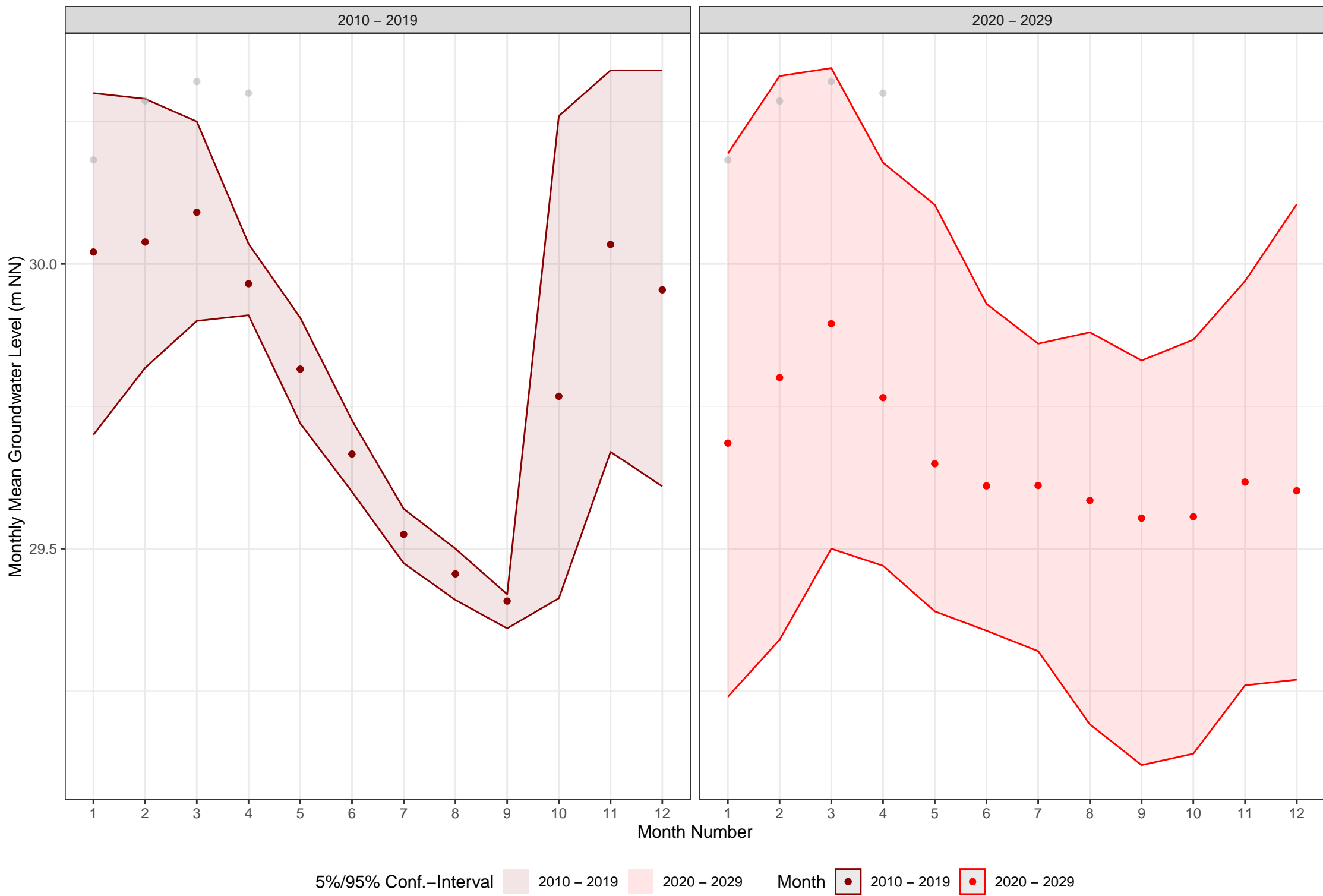


17300 (Reinickendorf, Hauptgrundwasserleiter (GWL 1.3 + 2), gok: 32.0 m, fok-fuk: 5.3-9.3 m)

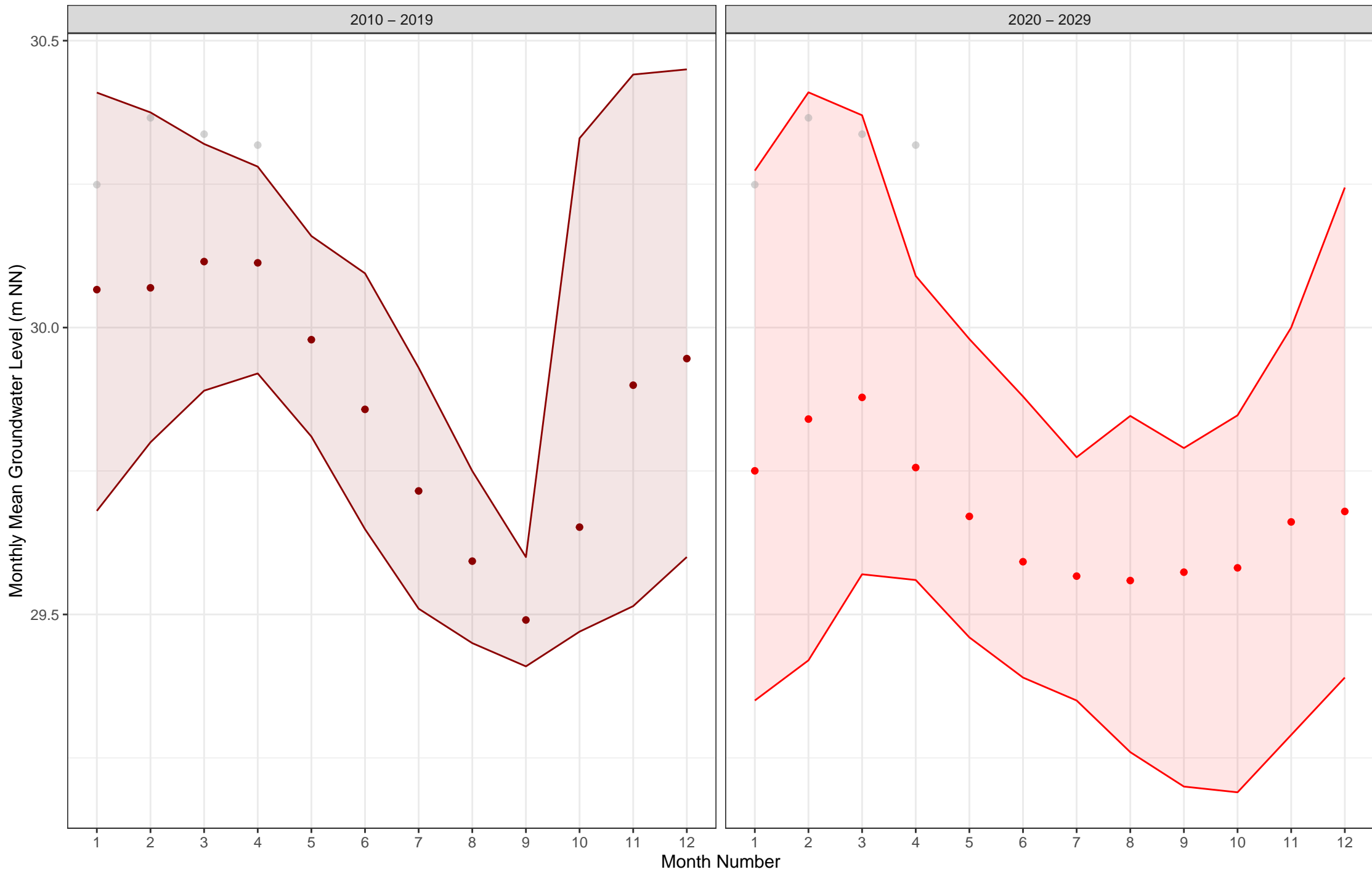


5%/95% Conf.-Interval 2010 - 2019 2020 - 2029 Month 2010 - 2019 2020 - 2029

17301 (Reinickendorf, Hauptgrundwasserleiter (GWL 1.3 + 2), gok: 31.6 m, fok-fuk: 11.0–15.0 m)

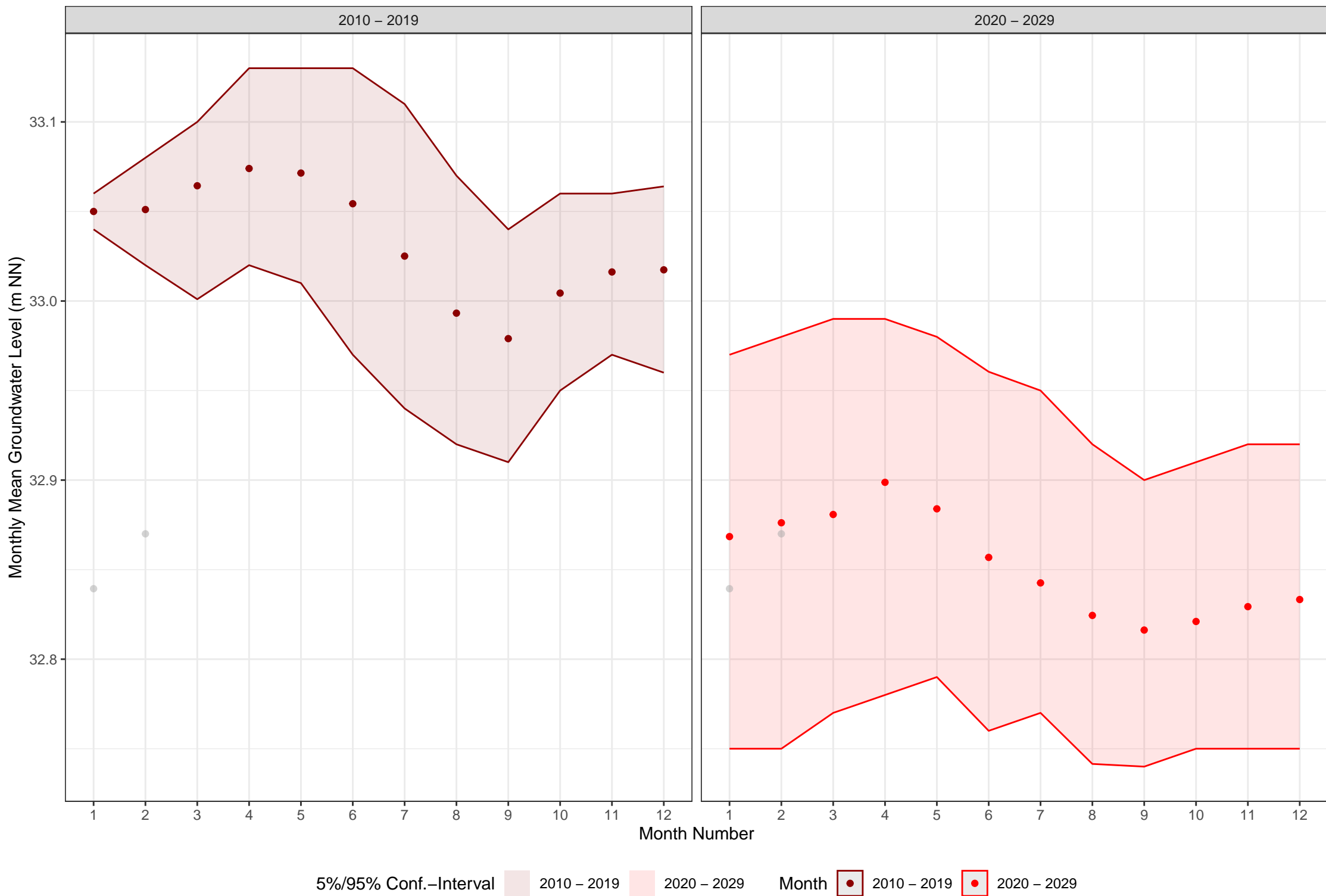


17302 (Reinickendorf, Hauptgrundwasserleiter (GWL 1.3 + 2), gok: 31.6 m, fok-fuk: 3.0-7.0 m)

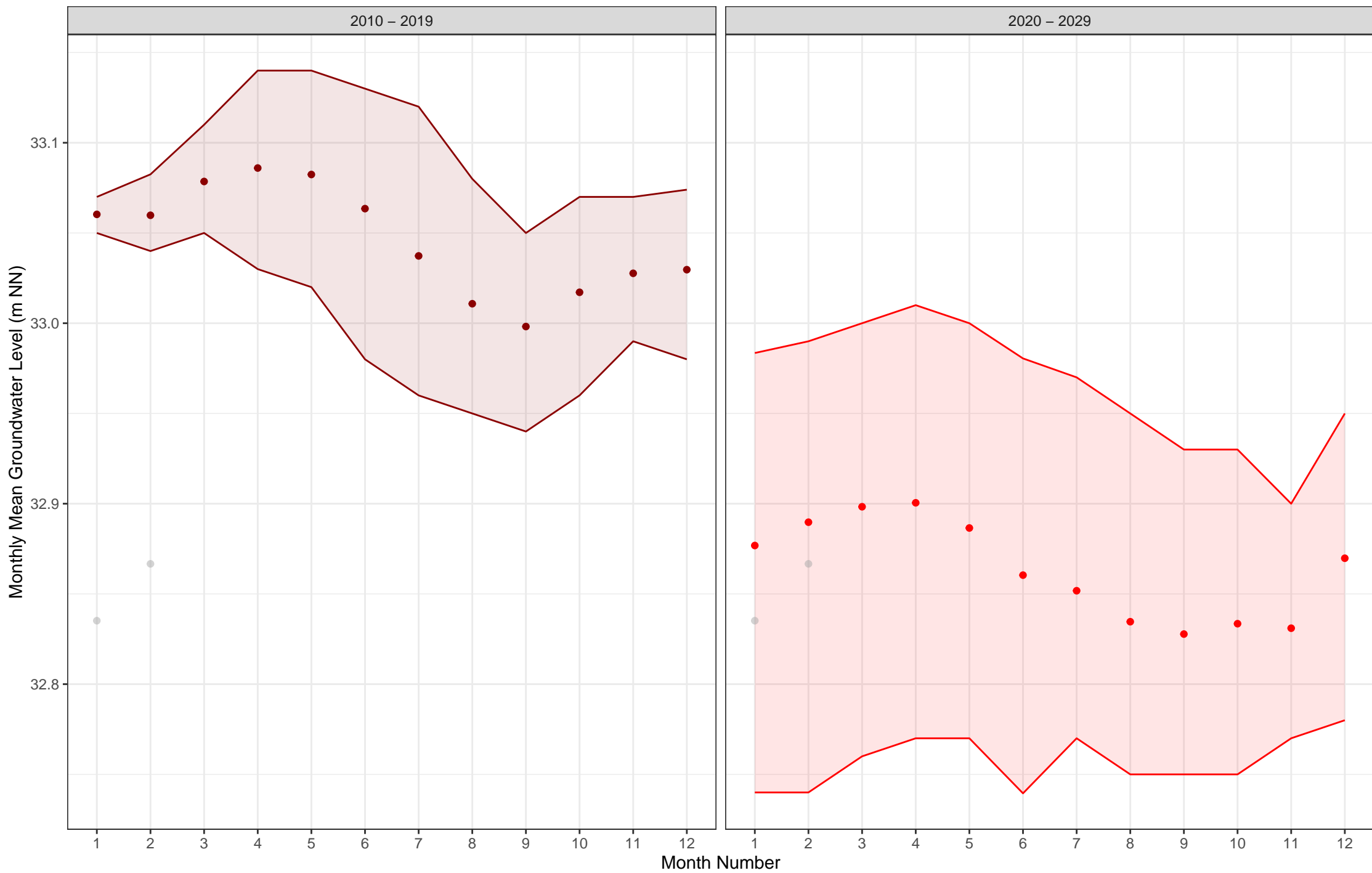


5%/95% Conf.-Interval    2010 - 2019    2020 - 2029    Month    2010 - 2019    2020 - 2029

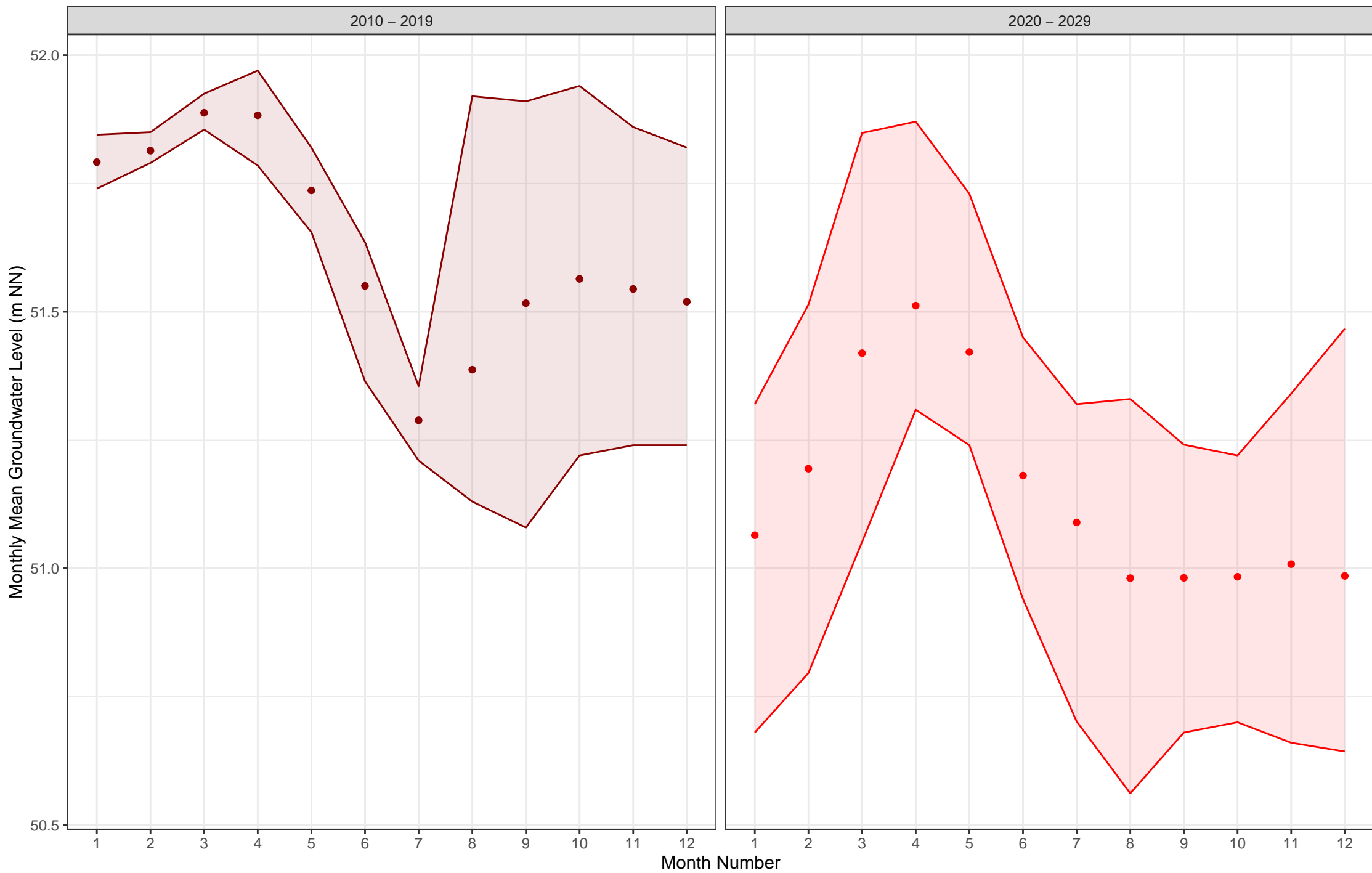
17303 (Treptow-Köpenick, Hauptgrundwasserleiter (GWL 1.3 + 2), gok: 40.8 m, fok-fuk: 22.5-26.5 m)



17304 (Treptow-Köpenick, Hauptgrundwasserleiter (GWL 1.3 + 2), gok: 40.7 m, fok-fuk: 48.6-52.6 m)



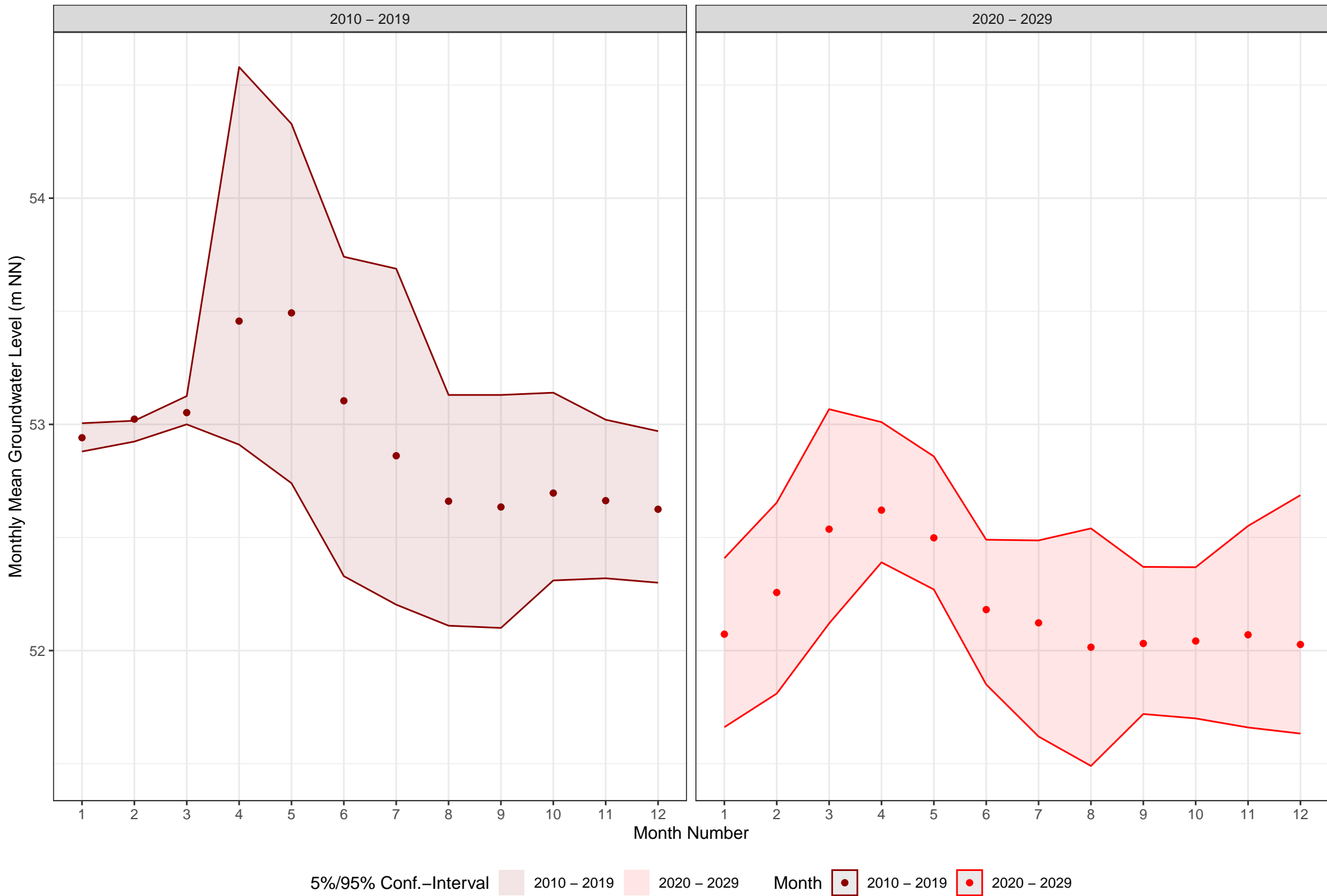
5%/95% Conf.-Interval    2010 - 2019    2020 - 2029    Month    2010 - 2019    2020 - 2029



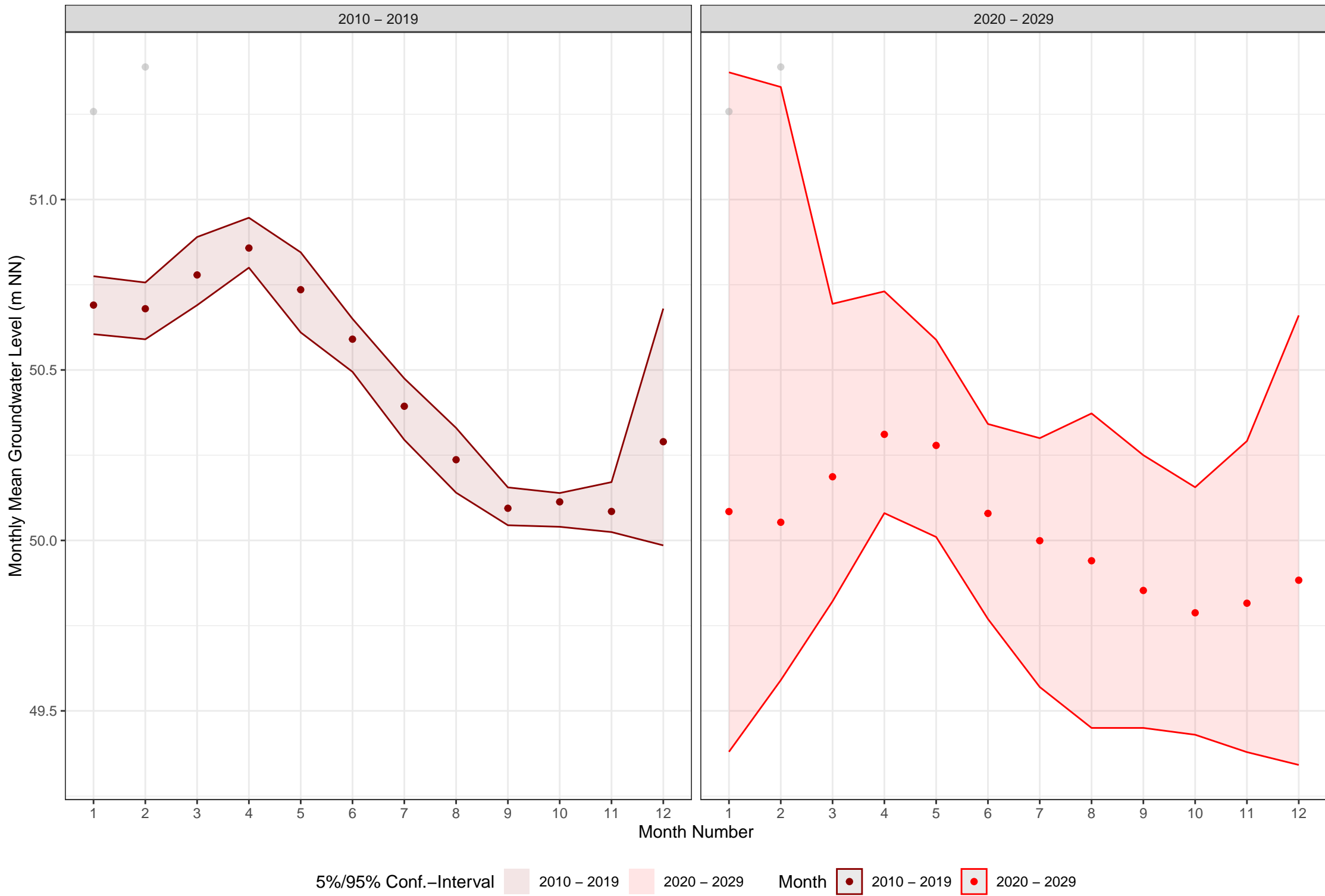
5%/95% Conf.-Interval    2010 - 2019    2020 - 2029    Month    2010 - 2019    2020 - 2029

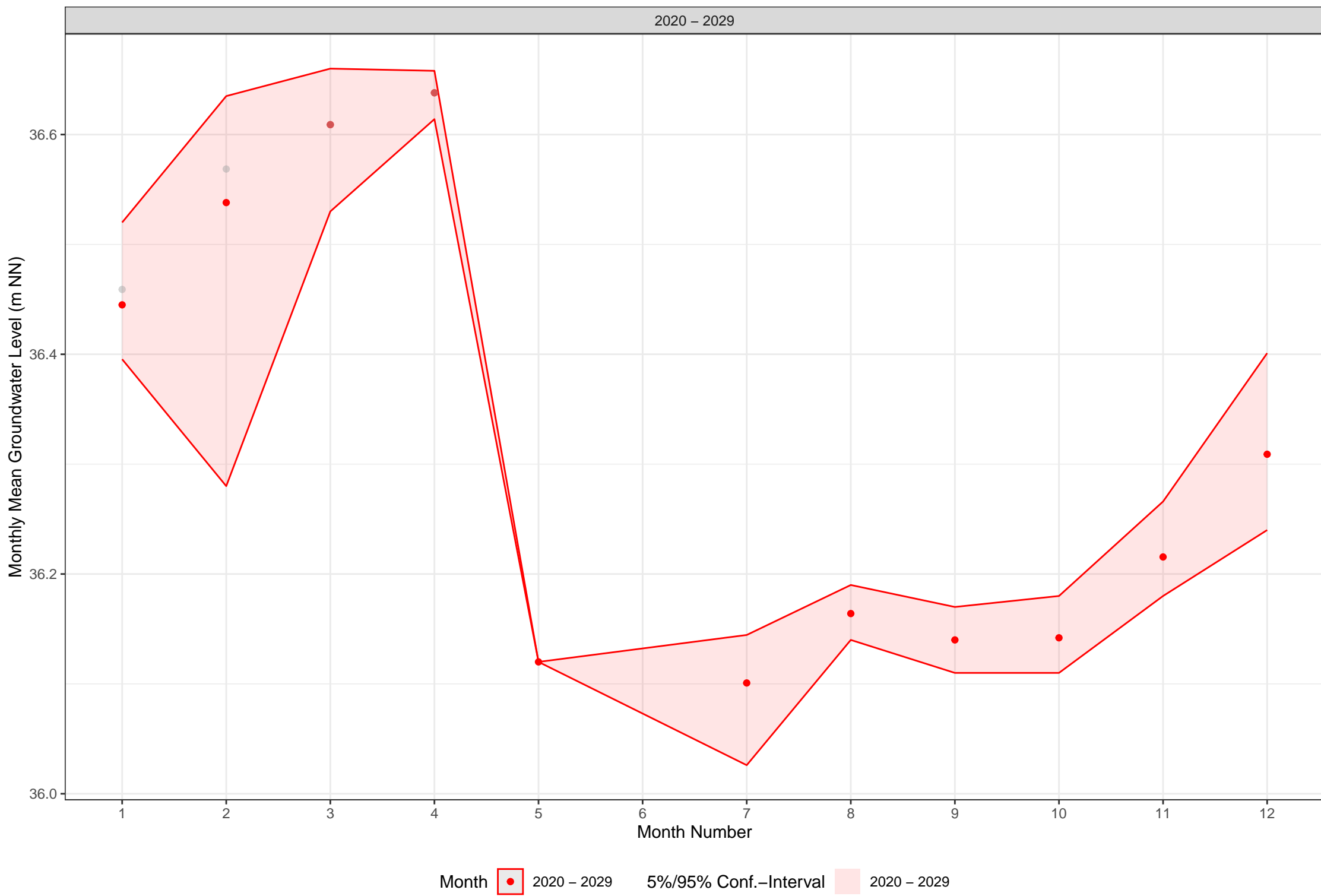


17306 (Lichtenberg, Hauptgrundwasserleiter (GWL 1.3 + 2), gok: 59.1 m, fok-fuk: 43.0–45.0 m)

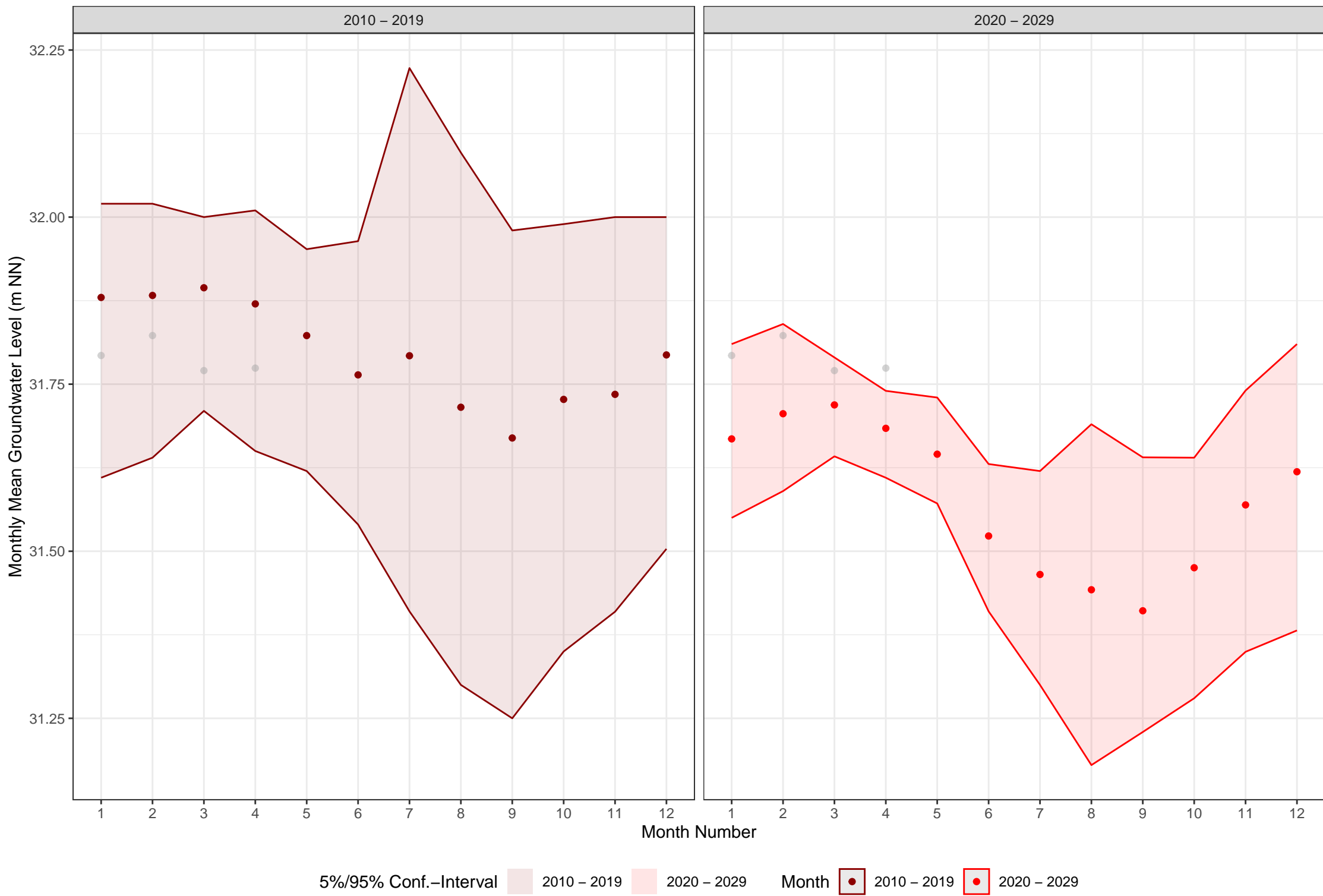


17308 (Marzahn–Hellersdorf, lokal ausgebildeter Grundwasserkörper, gok: 55.7 m, fok–fuk: 9.0–12.9 m)

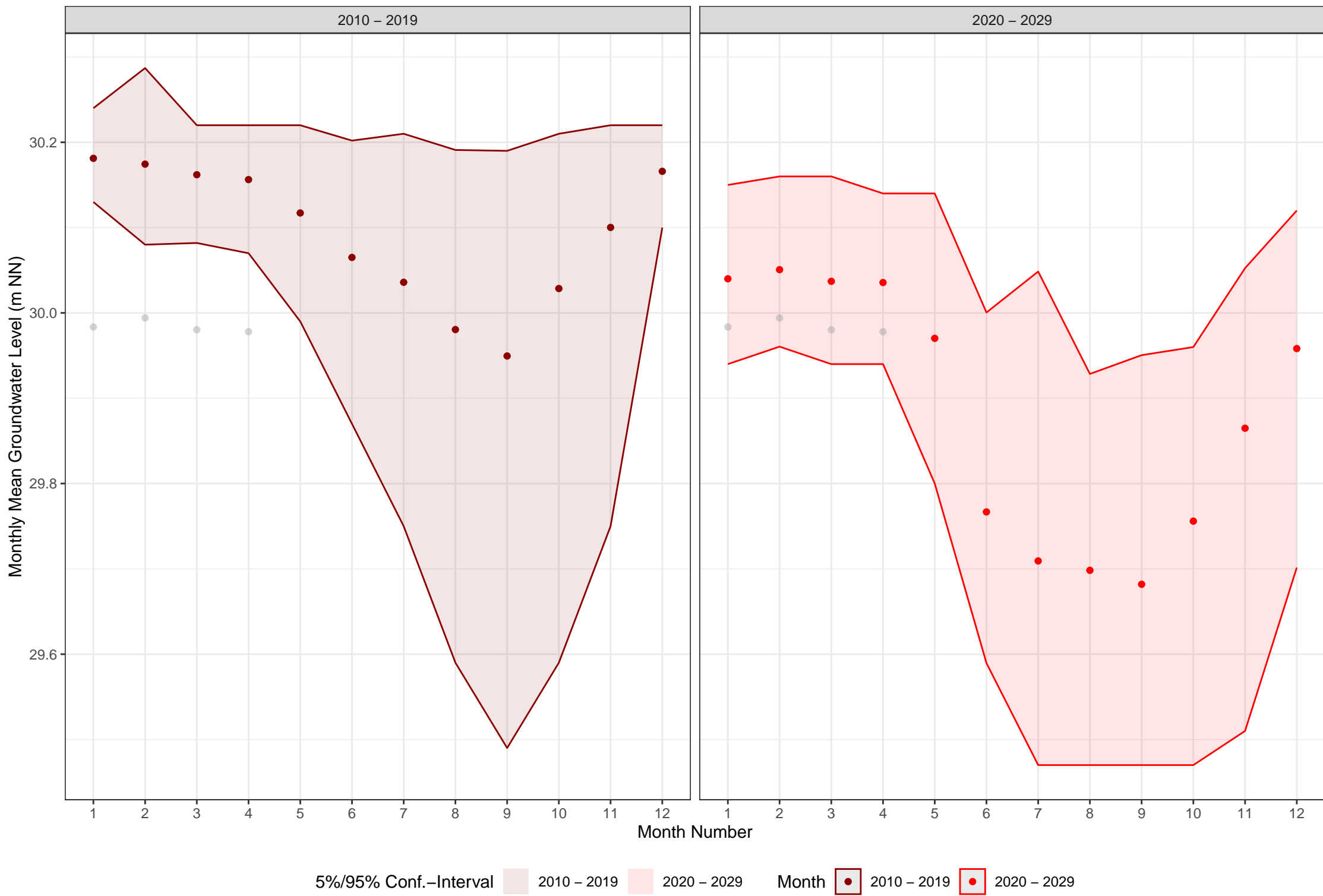




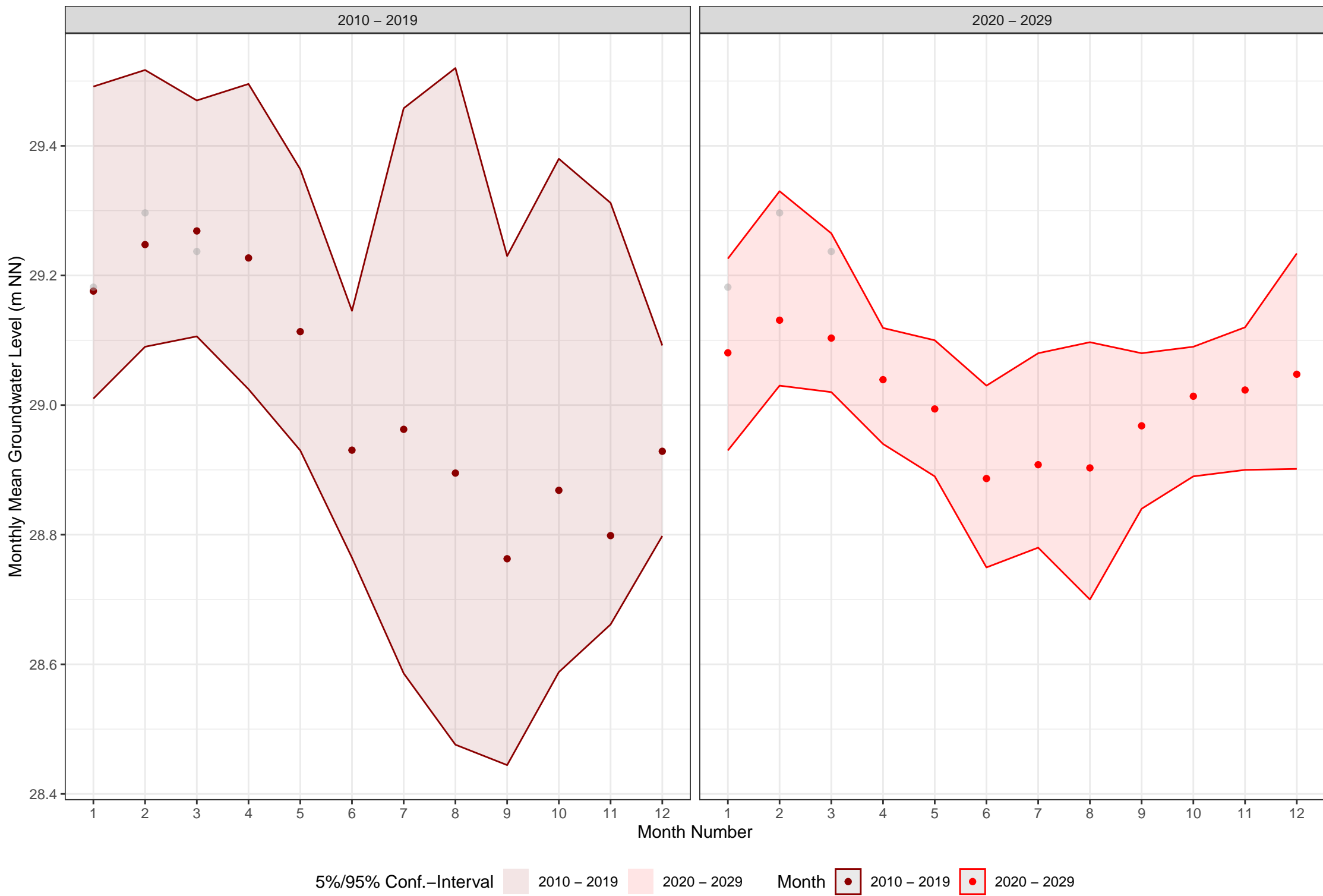
17900 (Charlottenburg–Wilmerdorf, Moor–Messstelle, gok: 31.8 m, fok-fuk: -0.3–0.7 m)

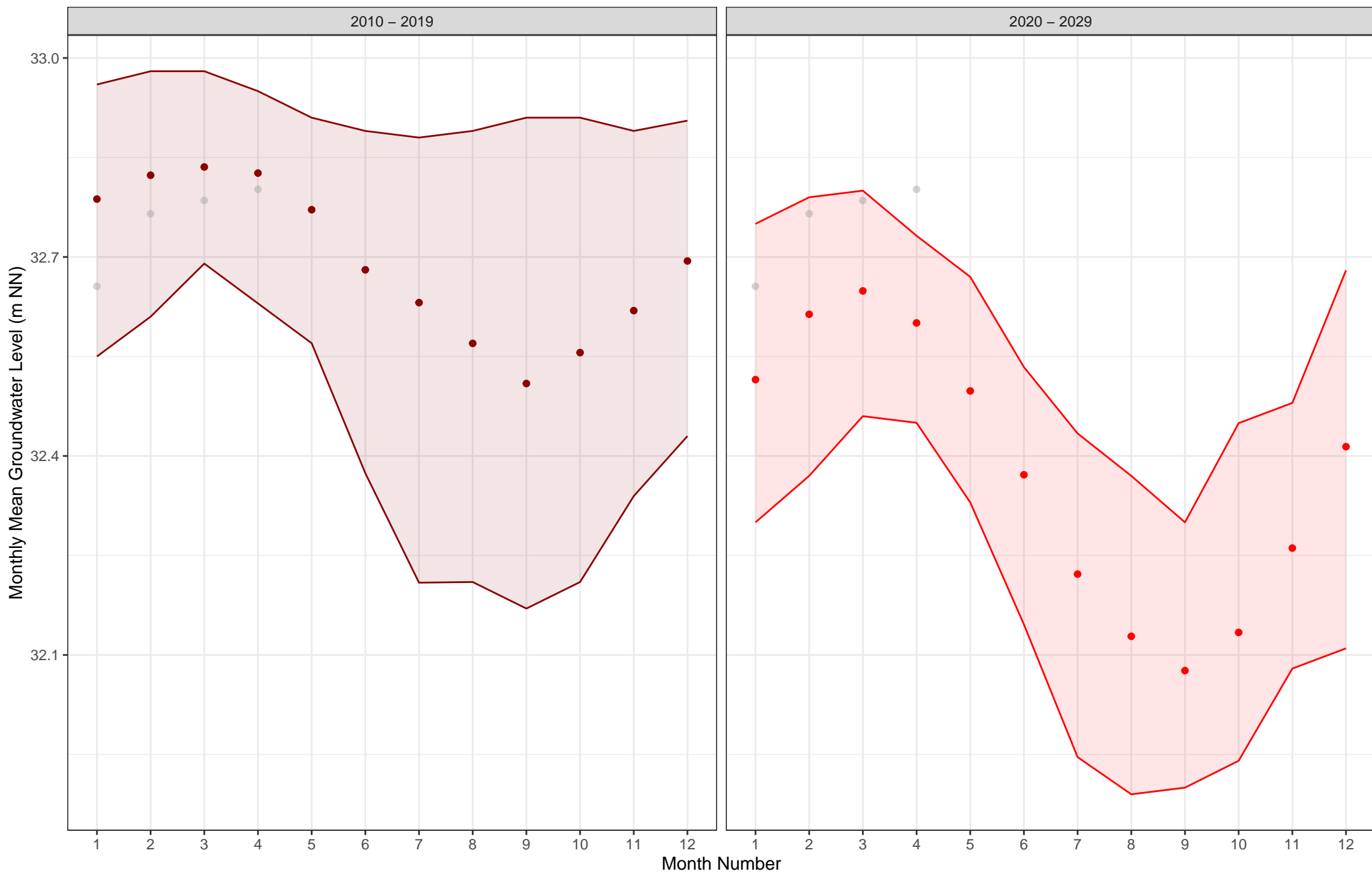


17901 (Charlottenburg–Wilmerdorf, Moor–Messstelle, gok: 30.3 m, fok–fuk: 0.1–2.1 m)



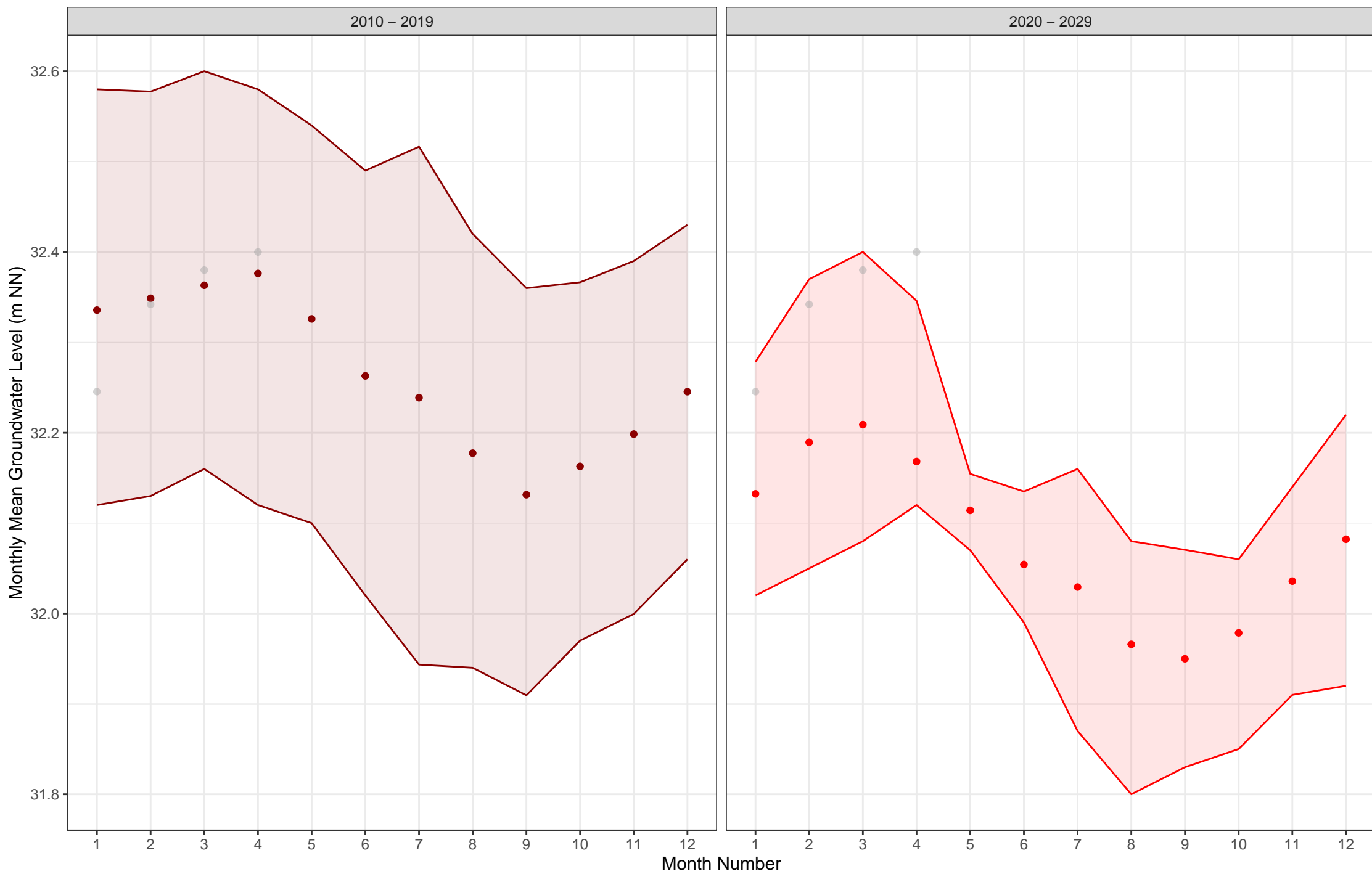
17903 (Charlottenburg–Wilmersdorf, Moor–Messstelle, gok: 29.2 m, fok–fuk: 0.4–1.4 m)





5%/95% Conf.-Interval    2010 - 2019    2020 - 2029    Month    2010 - 2019    2020 - 2029

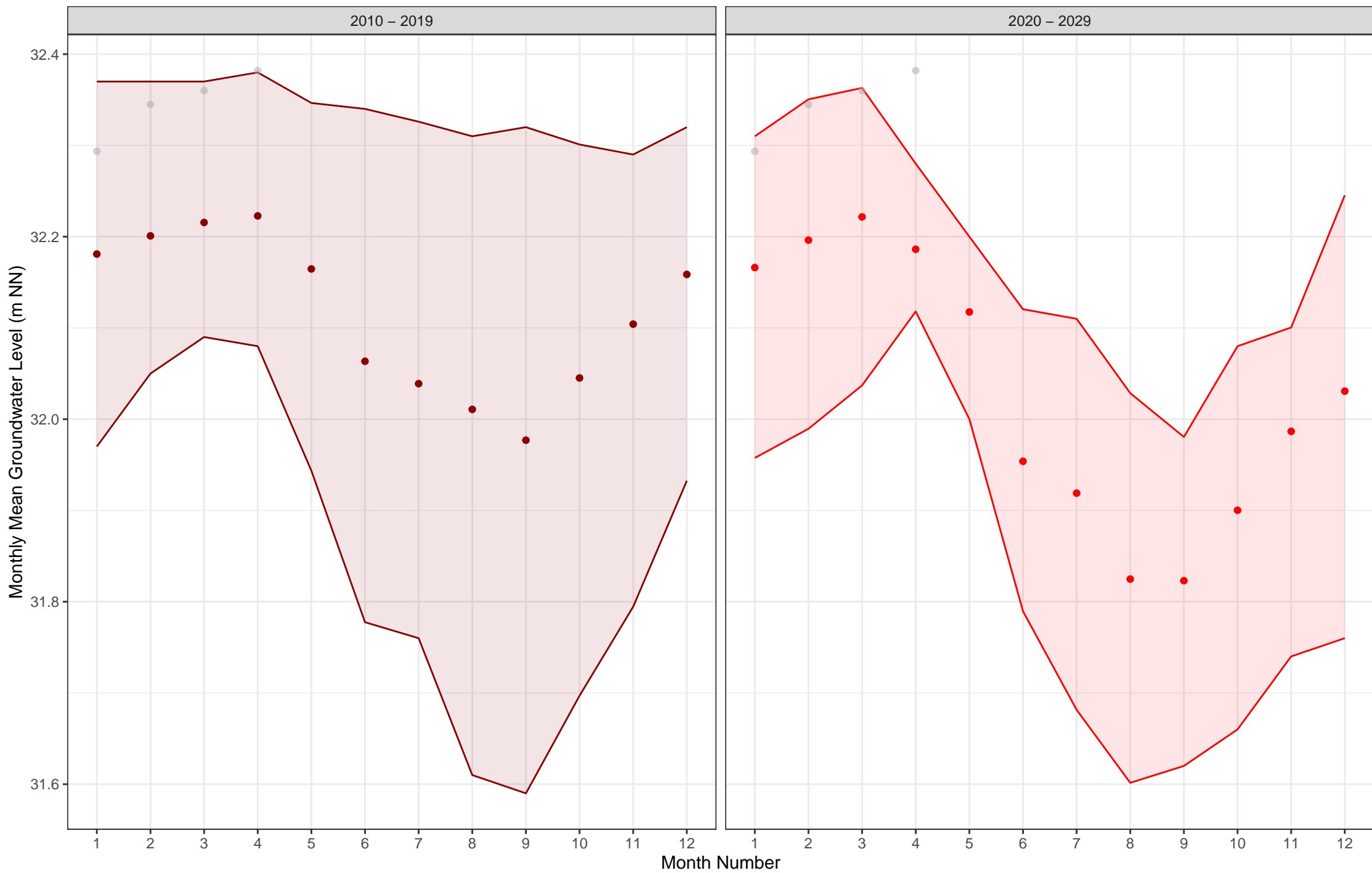
17905 (Treptow-Köpenick, Moor-Messstelle, gok: 32.2 m, fok-fuk: -0.1-0.9 m)



5%/95% Conf.-Interval 2010 - 2019 2020 - 2029 Month 2010 - 2019 2020 - 2029

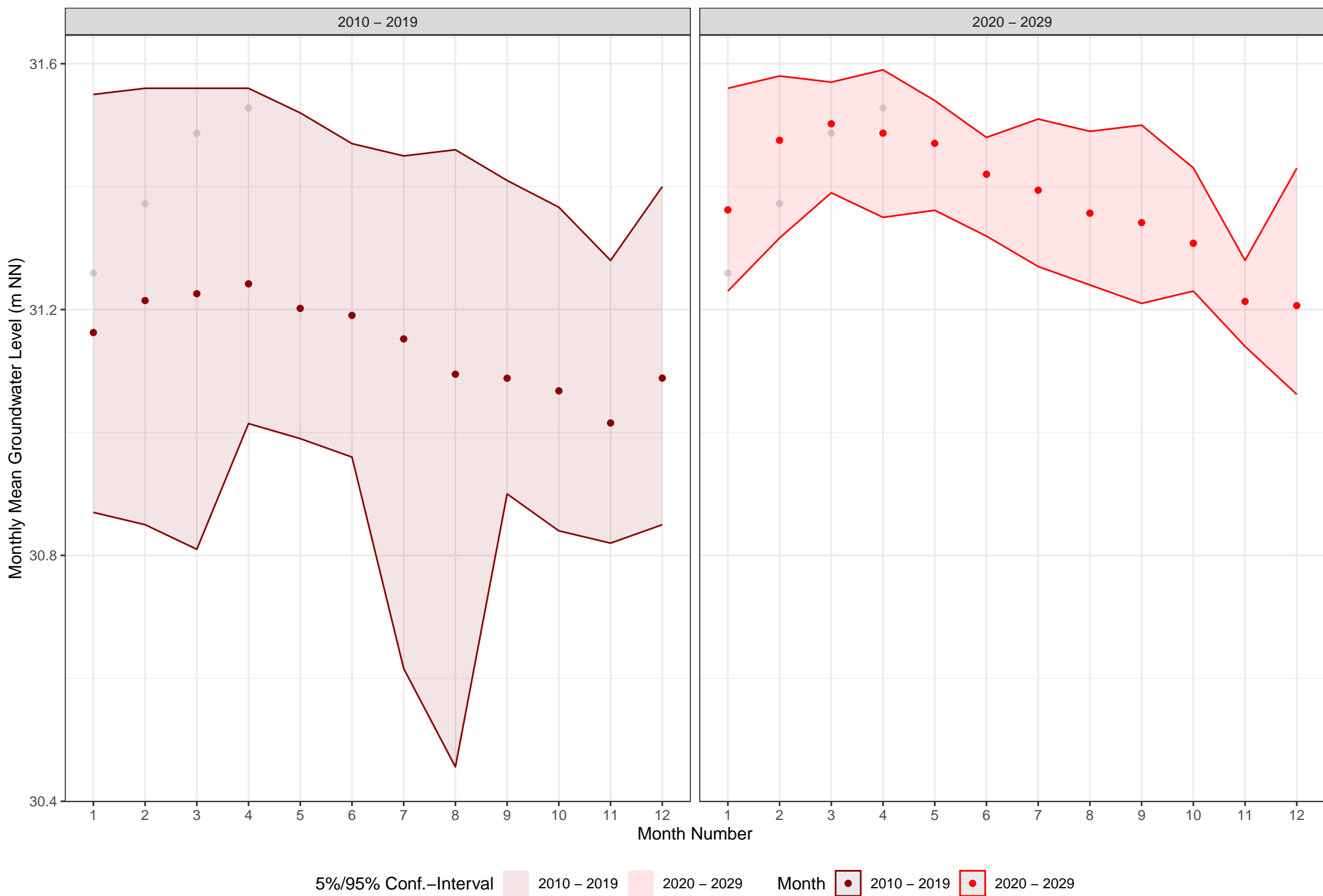


17908 (Treptow-Köpenick, Moor-Messstelle, gok: 32.1 m, fok-fuk: -0.1-0.9 m)



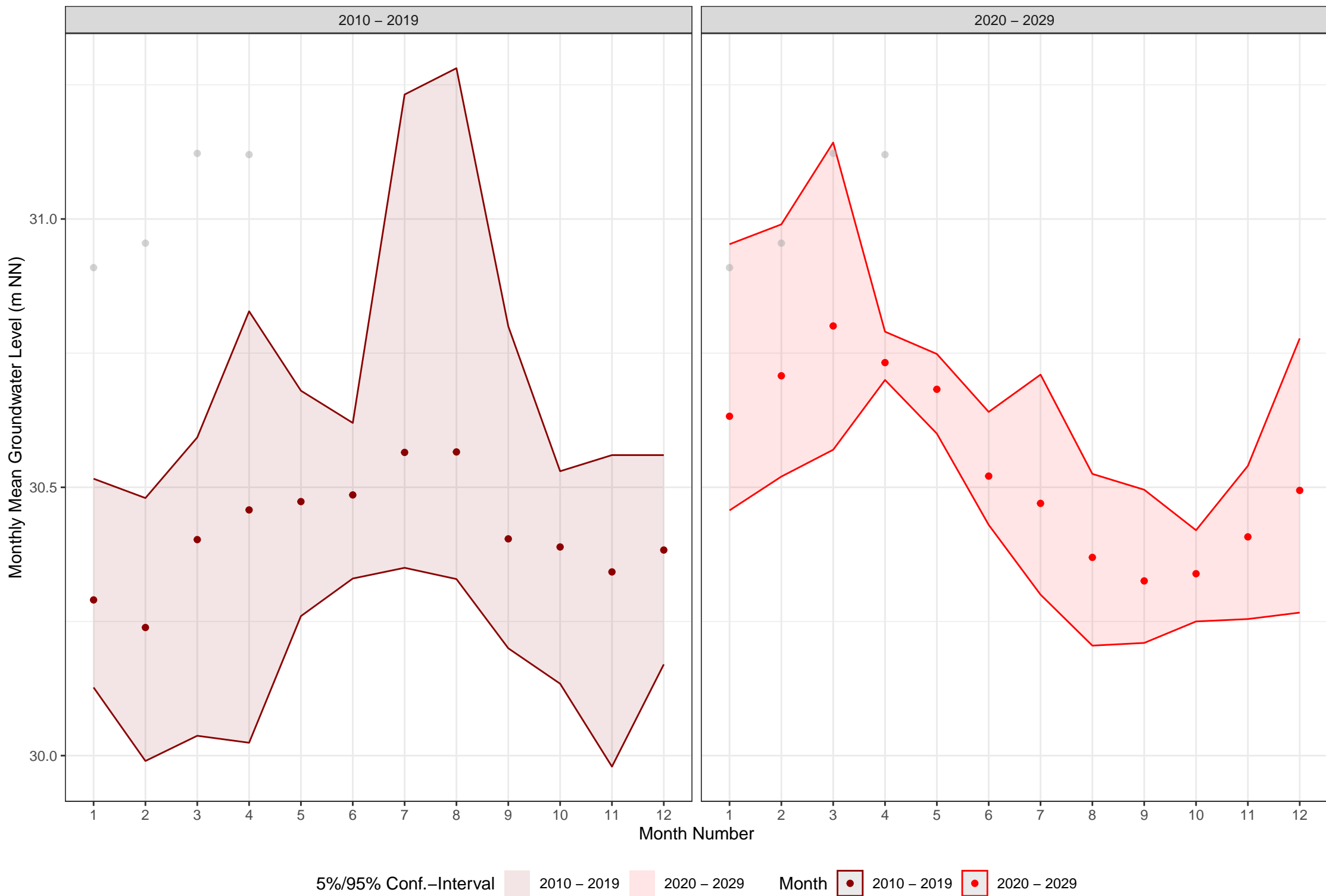
5%/95% Conf.-Interval 2010 - 2019 2020 - 2029 Month 2010 - 2019 2020 - 2029

17909 (Spandau, Moor-Messstelle, gok: 30.9 m, fok-fuk: -0.1-0.9 m)

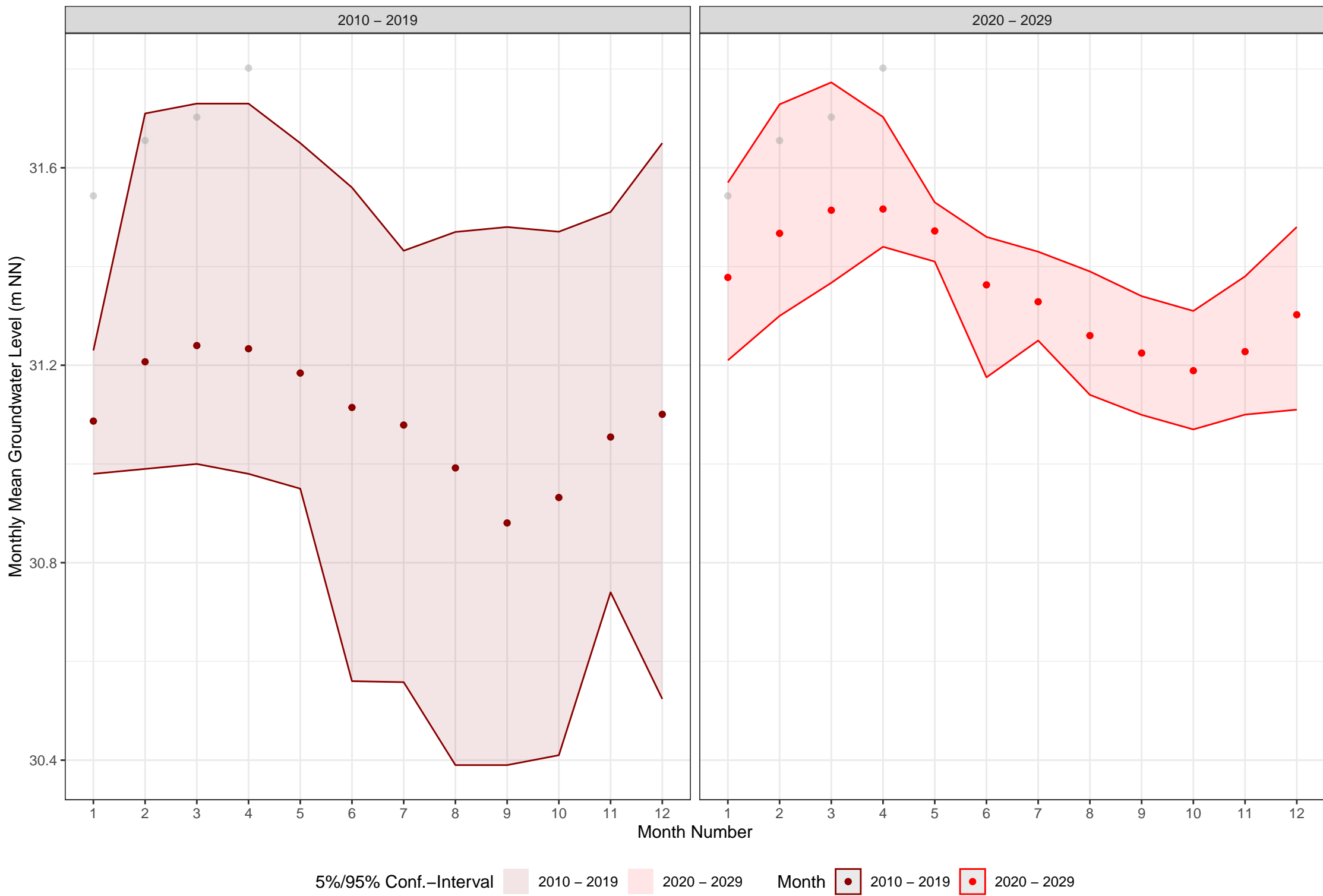


5%/95% Conf.-Interval 2010 - 2019 2020 - 2029 Month 2010 - 2019 2020 - 2029

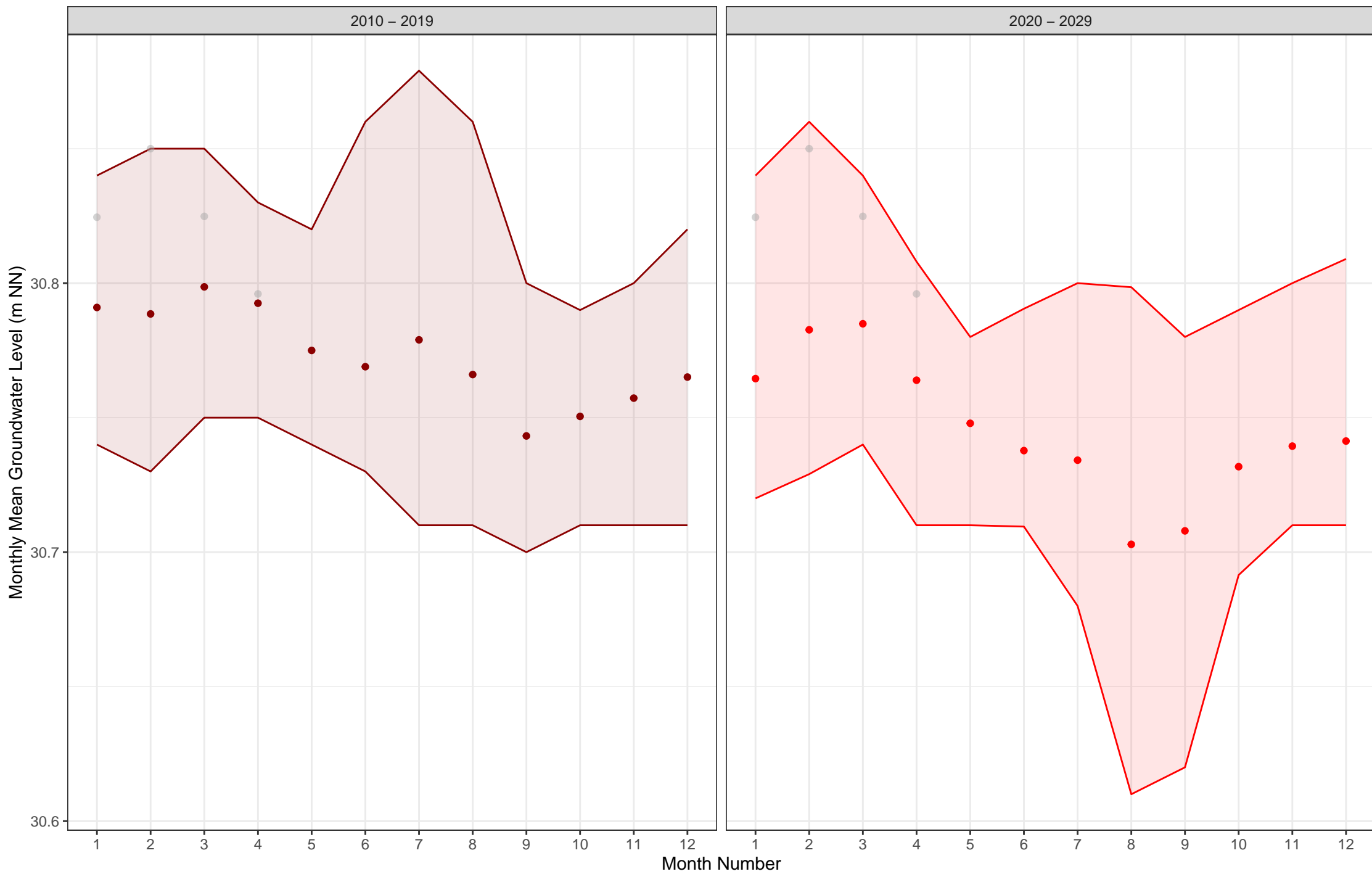
17910 (Spandau, Moor-Messstelle, gok: 30.7 m, fok-fuk: 0.0-1.0 m)



17911 (Spandau, Moor-Messstelle, gok: 30.8 m, fok-fuk: -0.7-0.3 m)

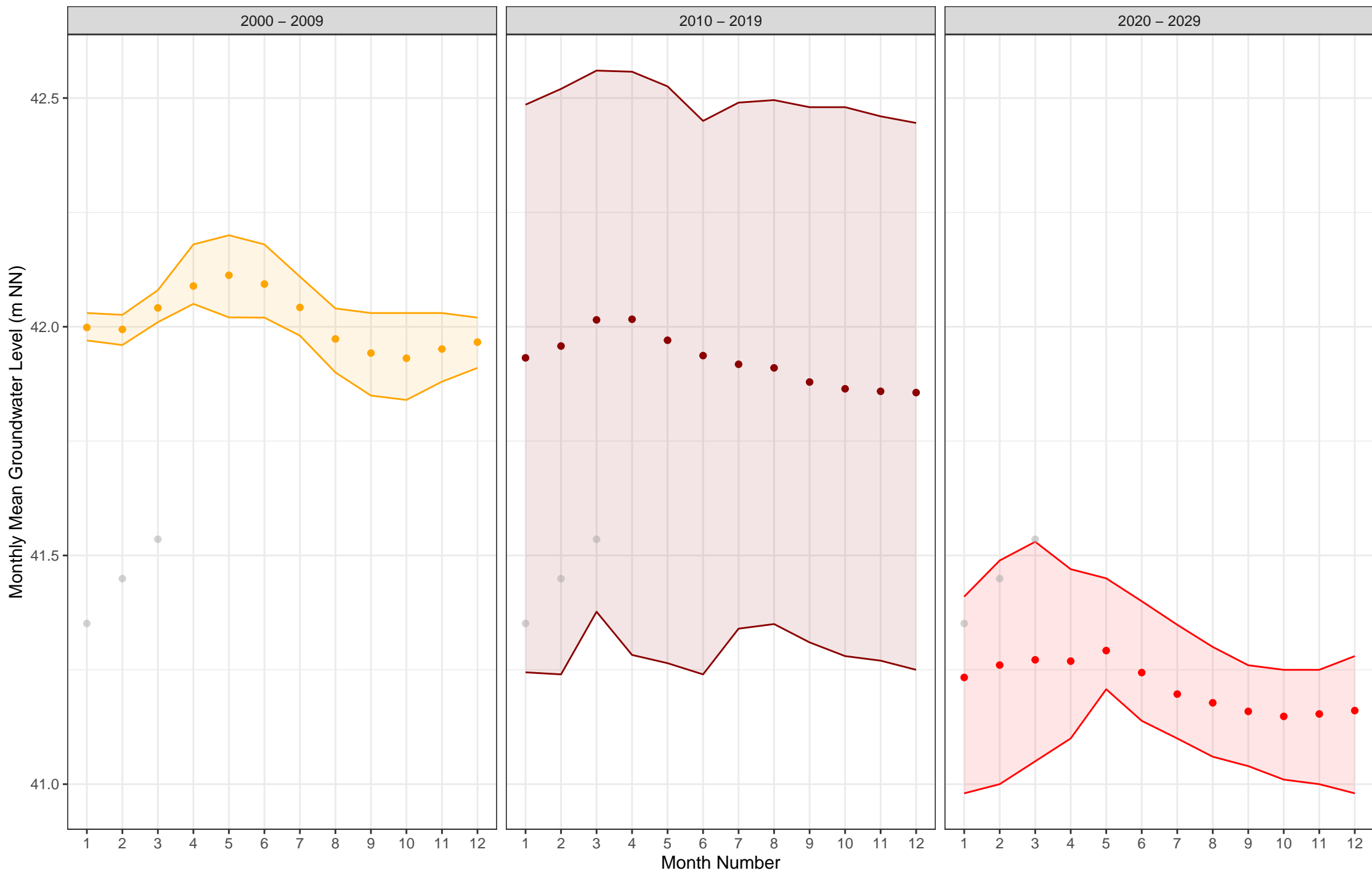


21101 (Mitte, Hauptgrundwasserleiter (GWL 1.3 + 2), gok: 33.9 m, fok-fuk: 35.0–37.0 m)



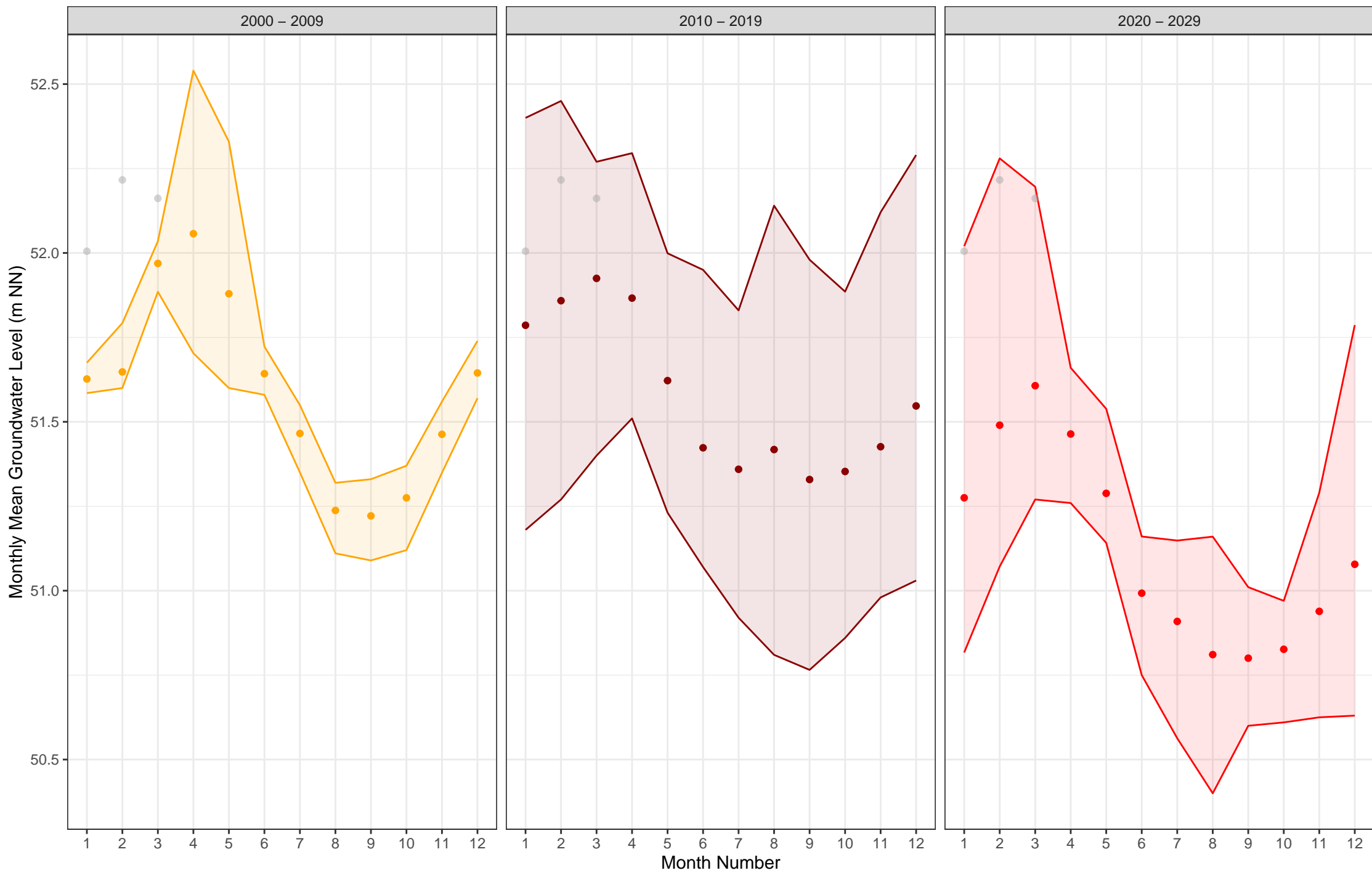
5%/95% Conf.-Interval    2010 - 2019    2020 - 2029    Month    2010 - 2019    2020 - 2029

23101 (Pankow, Hauptgrundwasserleiter (GWL 1.3 + 2), gok: 47.6 m, fok-fuk: 11.0–12.9 m)



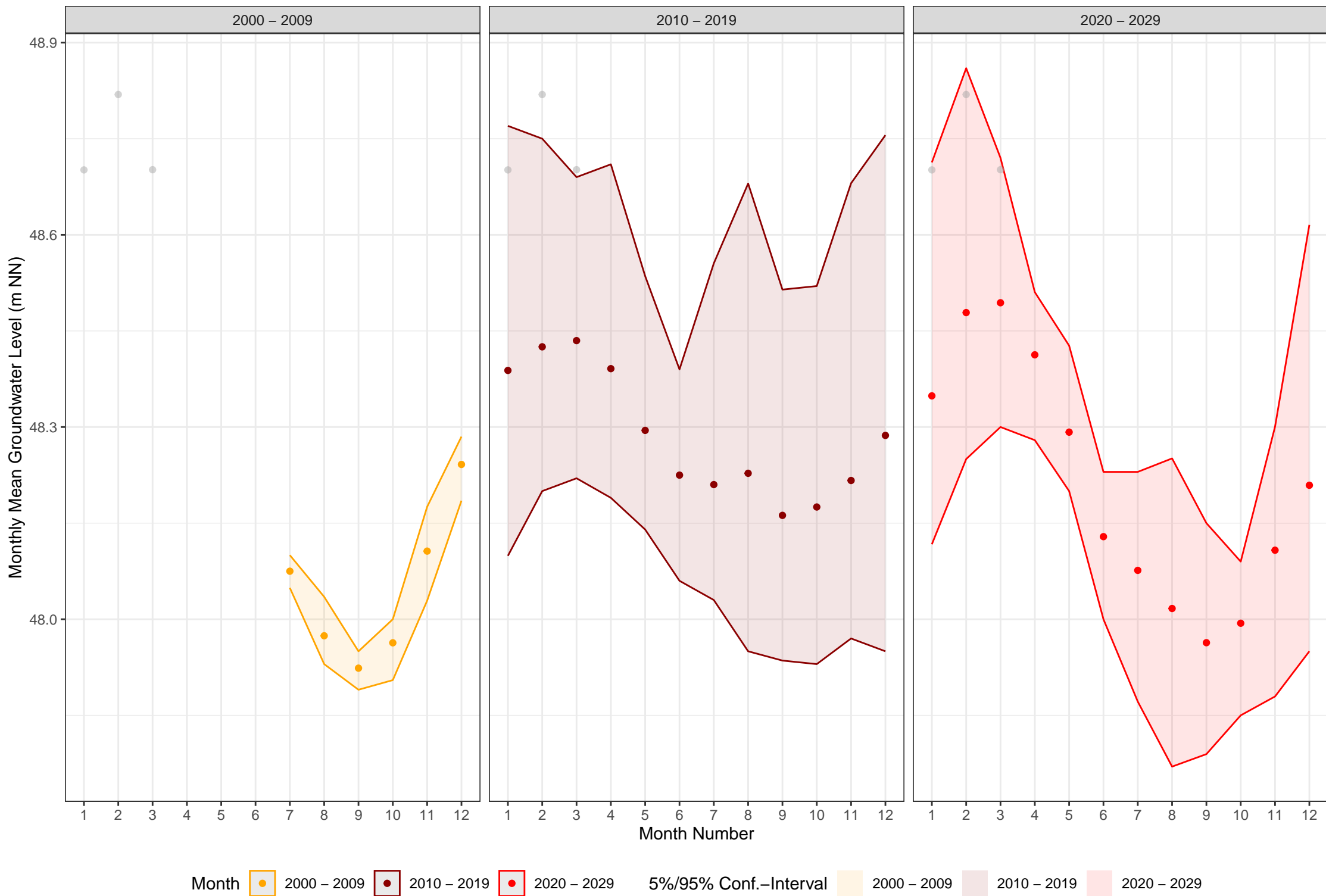
Month ● 2000 – 2009 ● 2010 – 2019 ● 2020 – 2029    5%/95% Conf.–Interval  2000 – 2009  2010 – 2019  2020 – 2029

23201 (Pankow, Hauptgrundwasserleiter (GWL 1.3 + 2), gok: 57.8 m, fok-fuk: 35.0–37.0 m)



Month ● 2000 – 2009 ● 2010 – 2019 ● 2020 – 2029    5%/95% Conf.–Interval  2000 – 2009  2010 – 2019  2020 – 2029

23208 (Pankow, Elsterzeitl. GW-Leiter (GWL 3), gok: 50.6 m, fok-fuk: 26.1–28.1 m)





23701 (Pankow, Hauptgrundwasserleiter (GWL 1.3 + 2), gok: 39.8 m, fok-fuk: 23.0–24.9 m)



23702 (Pankow, Panketalgrundwasserleiter (GWL 1.2), gok: 41.5 m, fok-fuk: 4.5-6.5 m)



23703 (Pankow, Panketalgrundwasserleiter (GWL 1.2), gok: 60.9 m, fok-fuk: 6.0–8.0 m)



Month ● 2000 – 2009 ● 2010 – 2019 ● 2020 – 2029    5%/95% Conf.–Interval  2000 – 2009  2010 – 2019  2020 – 2029

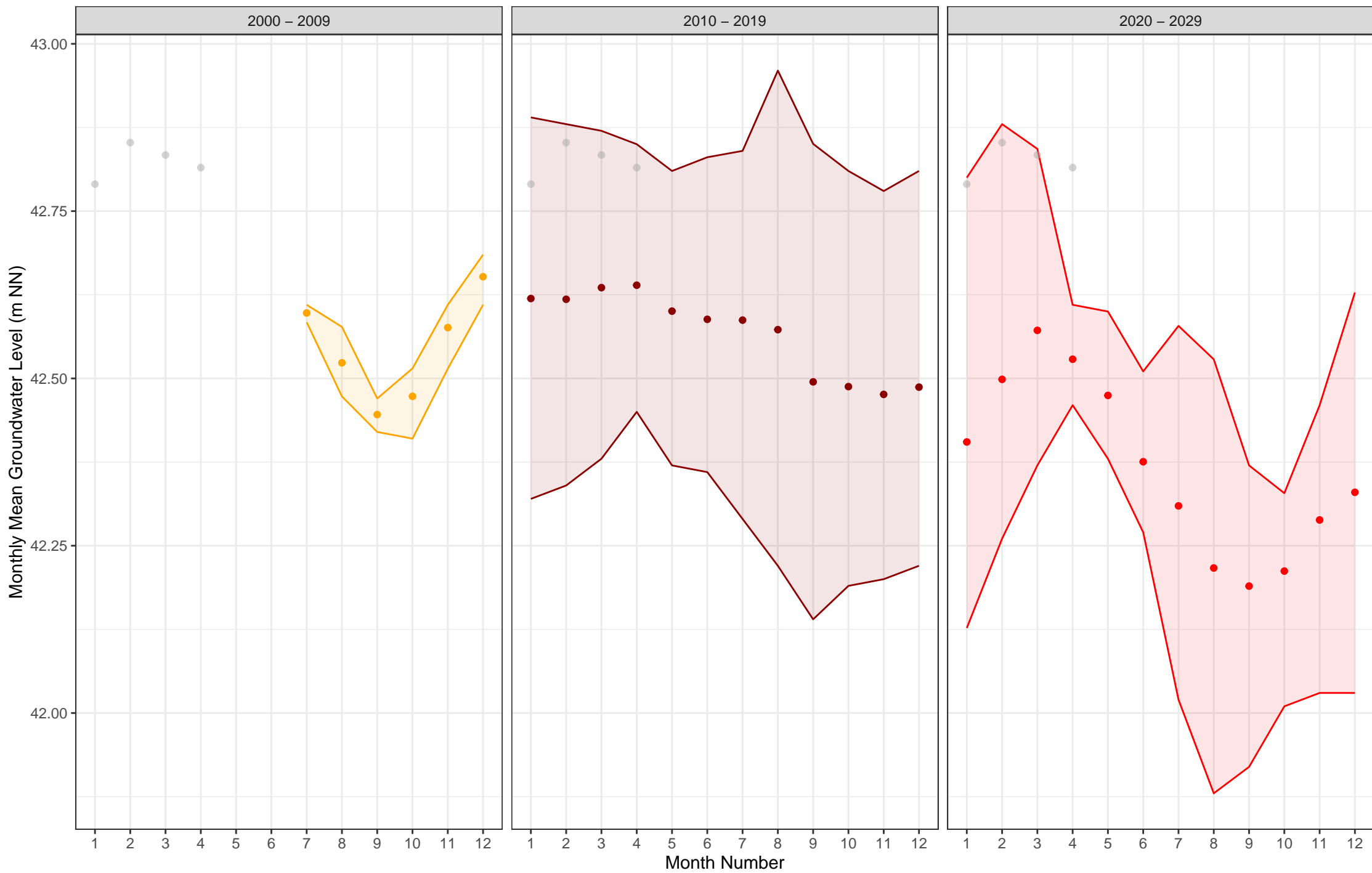
23704 (Pankow, Hauptgrundwasserleiter (GWL 1.3 + 2), gok: 60.9 m, fok-fuk: 42.0–44.0 m)



23705 (Pankow, Panketalgrundwasserleiter (GWL 1.2), gok: 56.2 m, fok-fuk: 13.0–15.0 m)

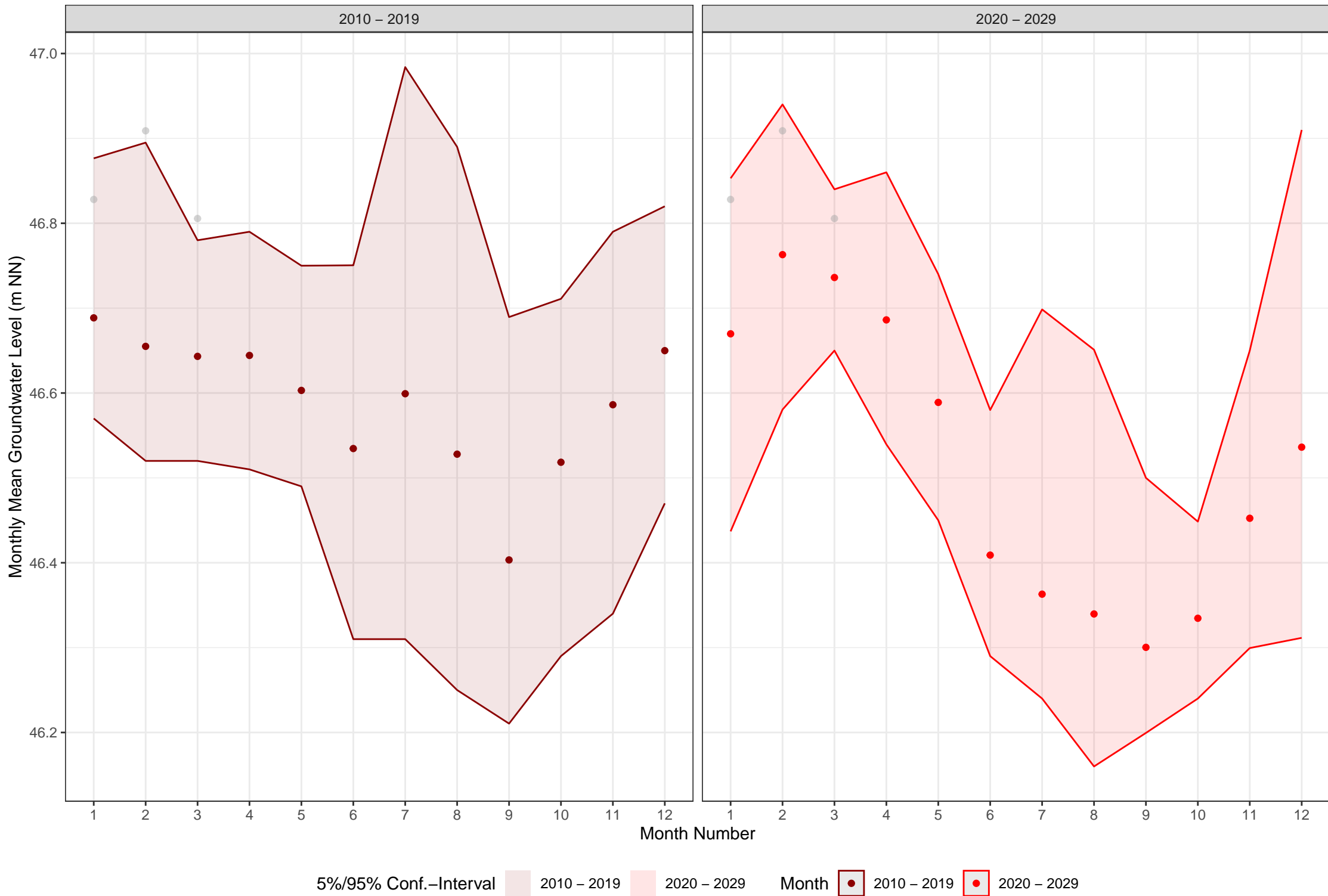


23707 (Pankow, Panketalgrundwasserleiter (GWL 1.2), gok: 45.4 m, fok-fuk: 5.0-7.0 m)

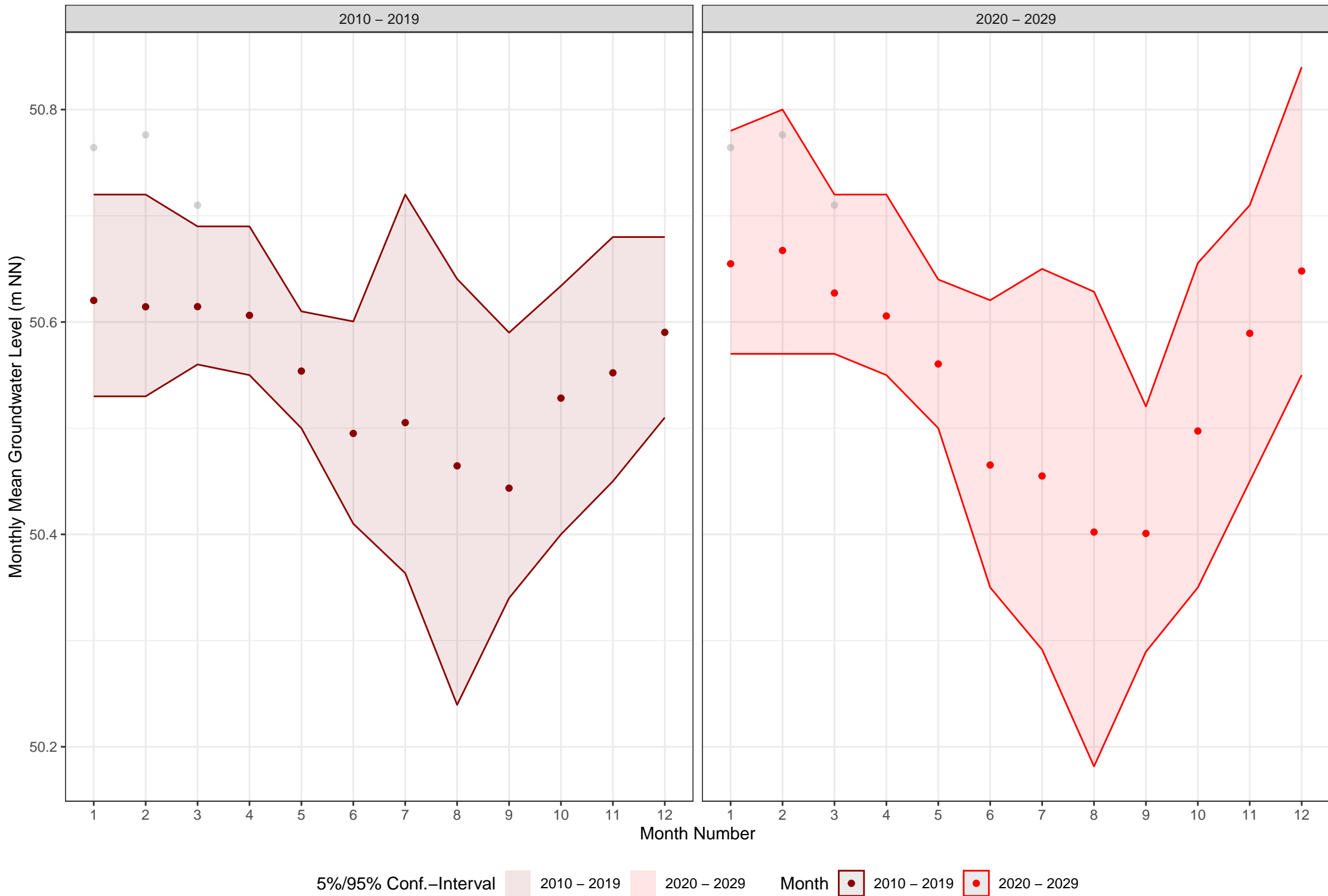


Month ● 2000 - 2009 ● 2010 - 2019 ● 2020 - 2029    5%/95% Conf.-Interval  2000 - 2009  2010 - 2019  2020 - 2029

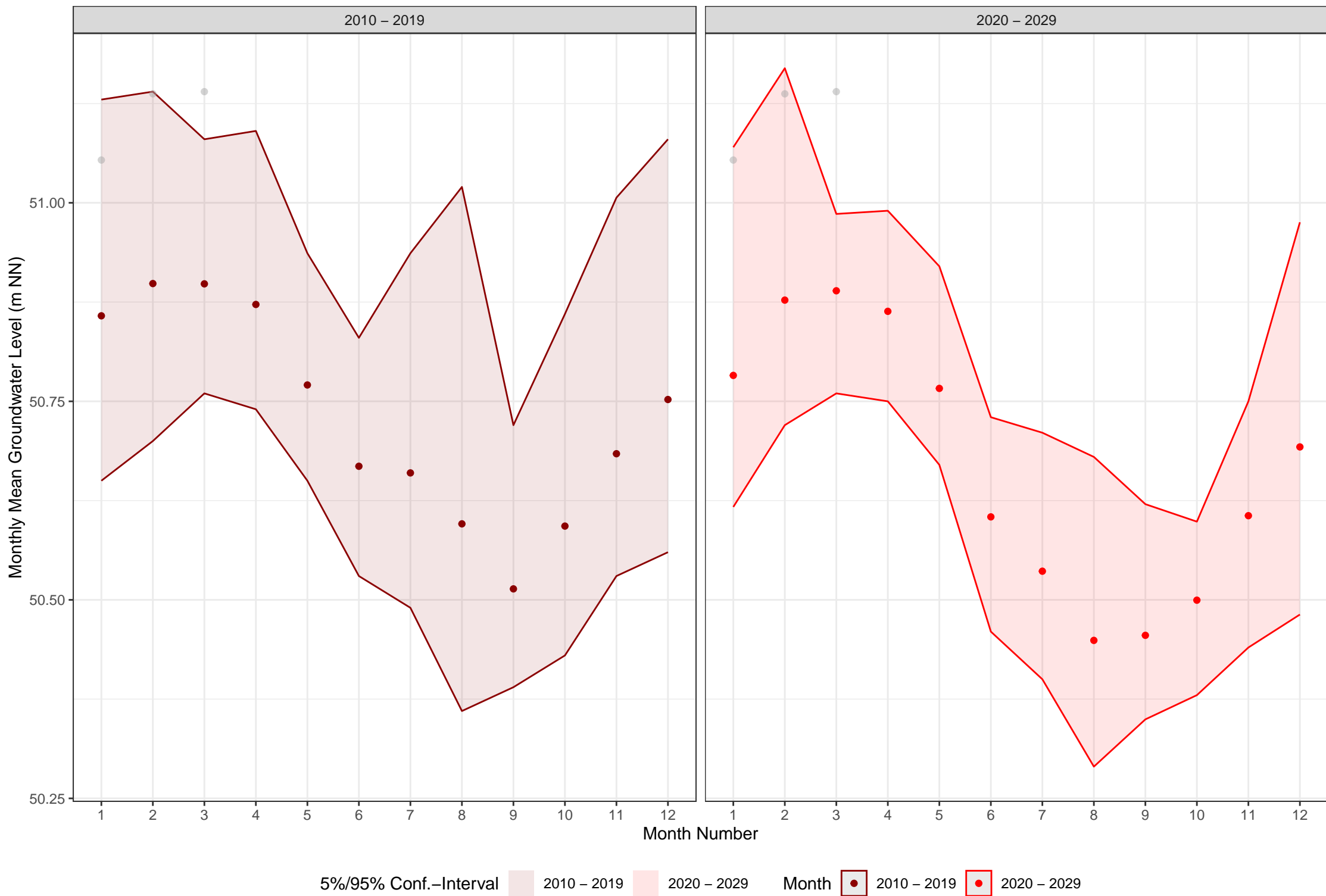
23719 (Pankow, Panketalgrundwasserleiter (GWL 1.2), gok: 48.3 m, fok-fuk: 3.1–5.1 m)



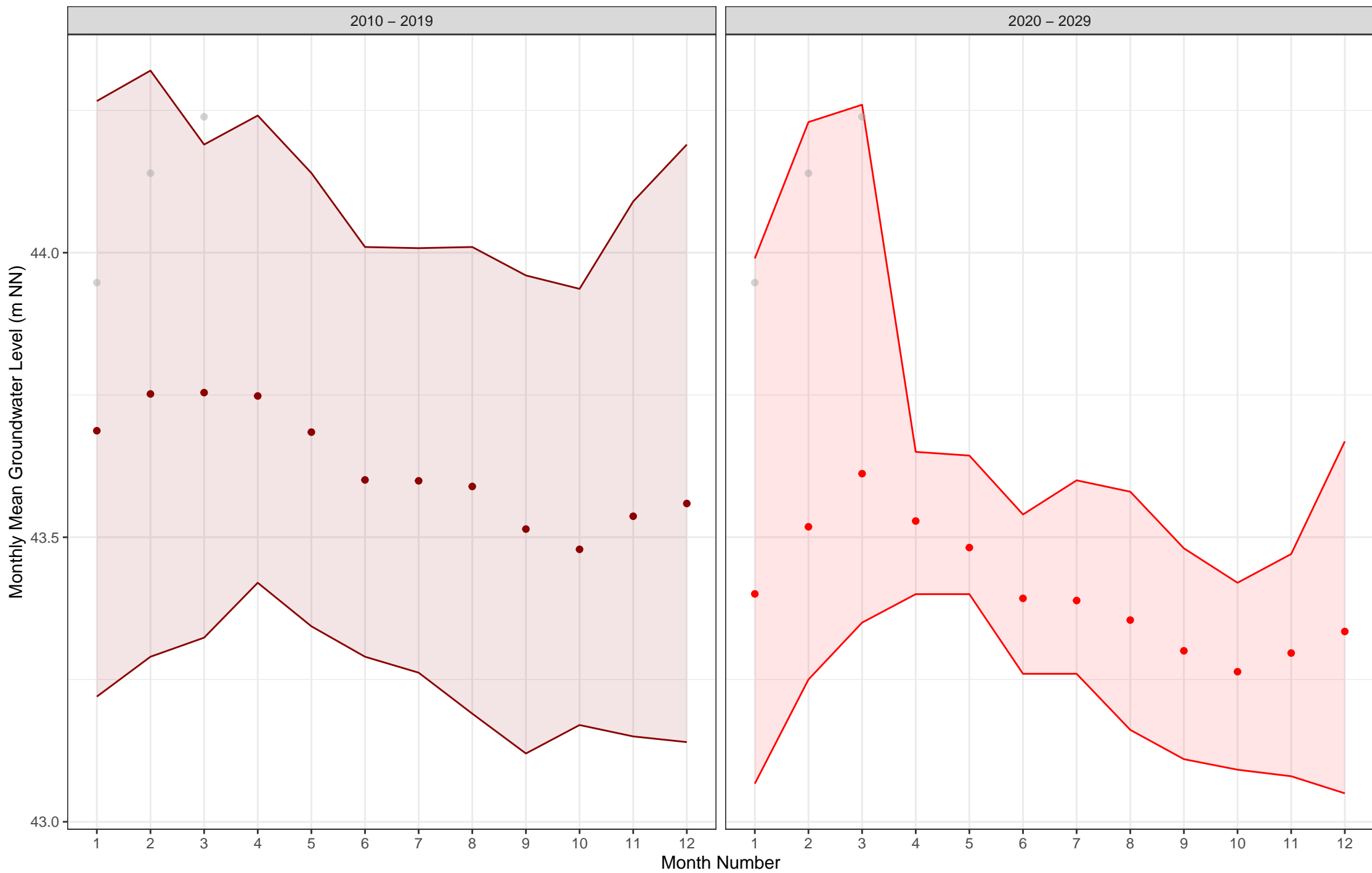
23746 (Pankow, Panketalgrundwasserleiter (GWL 1.2), gok: 51.9 m, fok-fuk: 3.0–5.0 m)



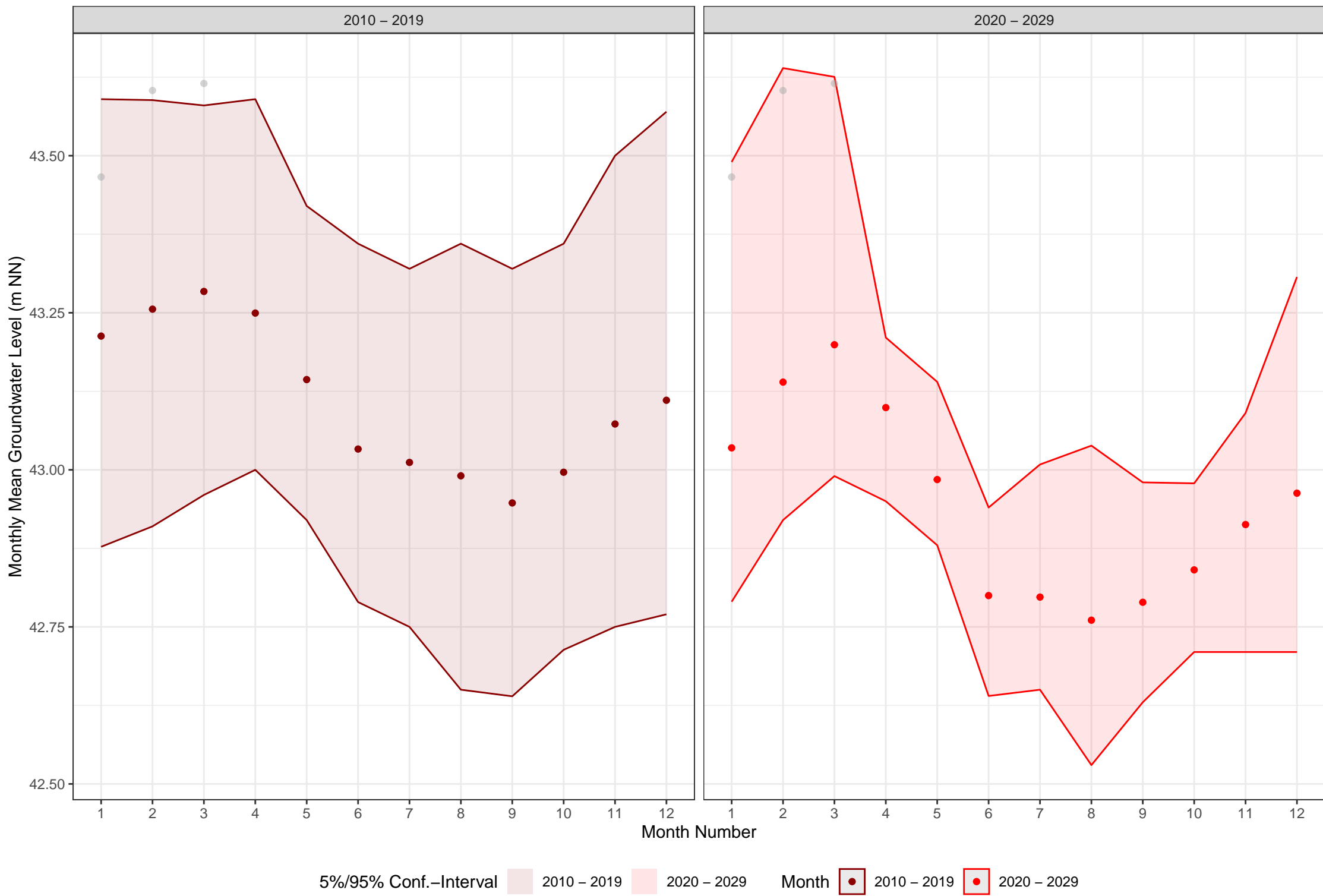




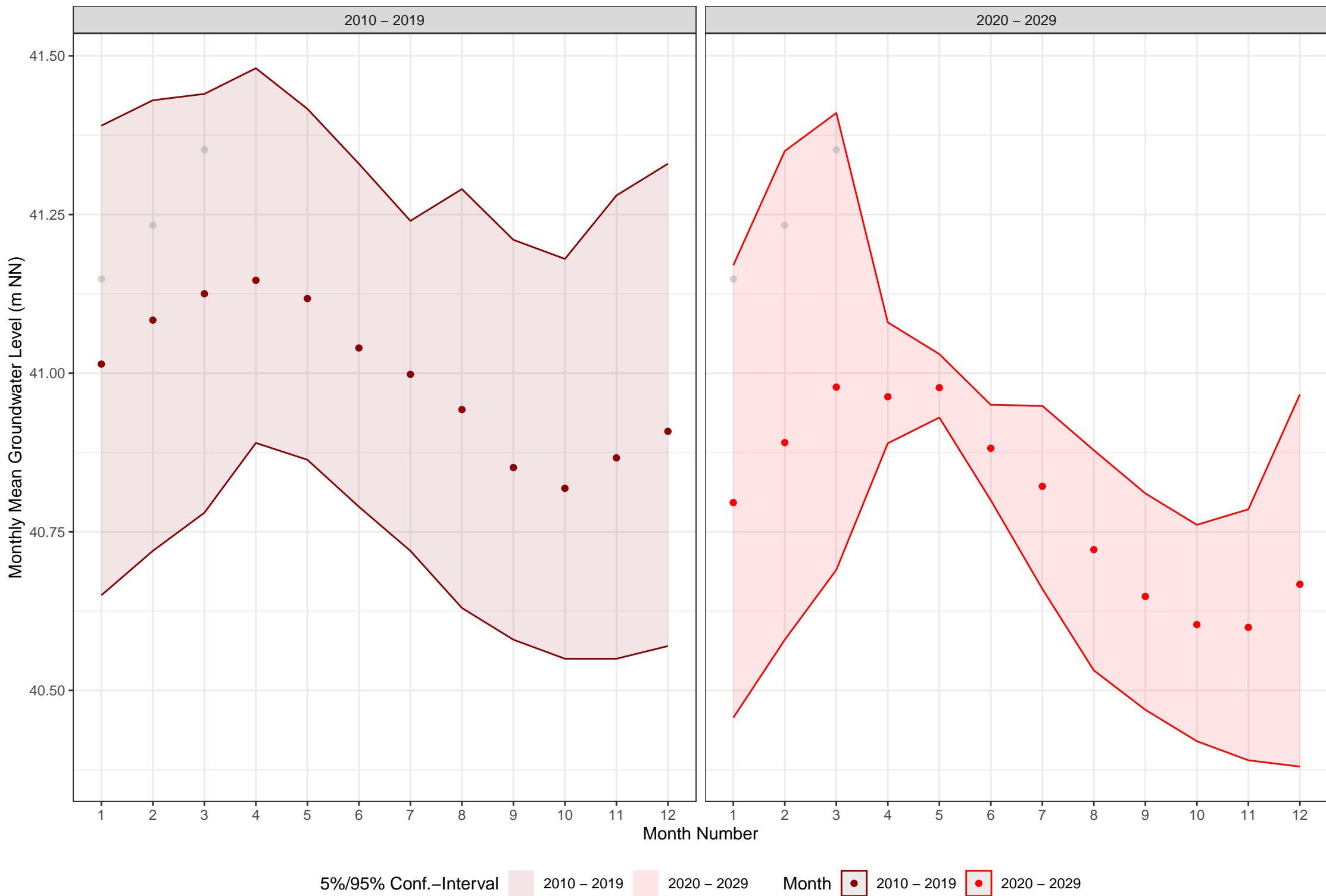
23748 (Pankow, Panketalgrundwasserleiter (GWL 1.2), gok: 46.6 m, fok-fuk: 6.5-7.5 m)



5%/95% Conf.-Interval 2010 - 2019 2020 - 2029 Month 2010 - 2019 2020 - 2029

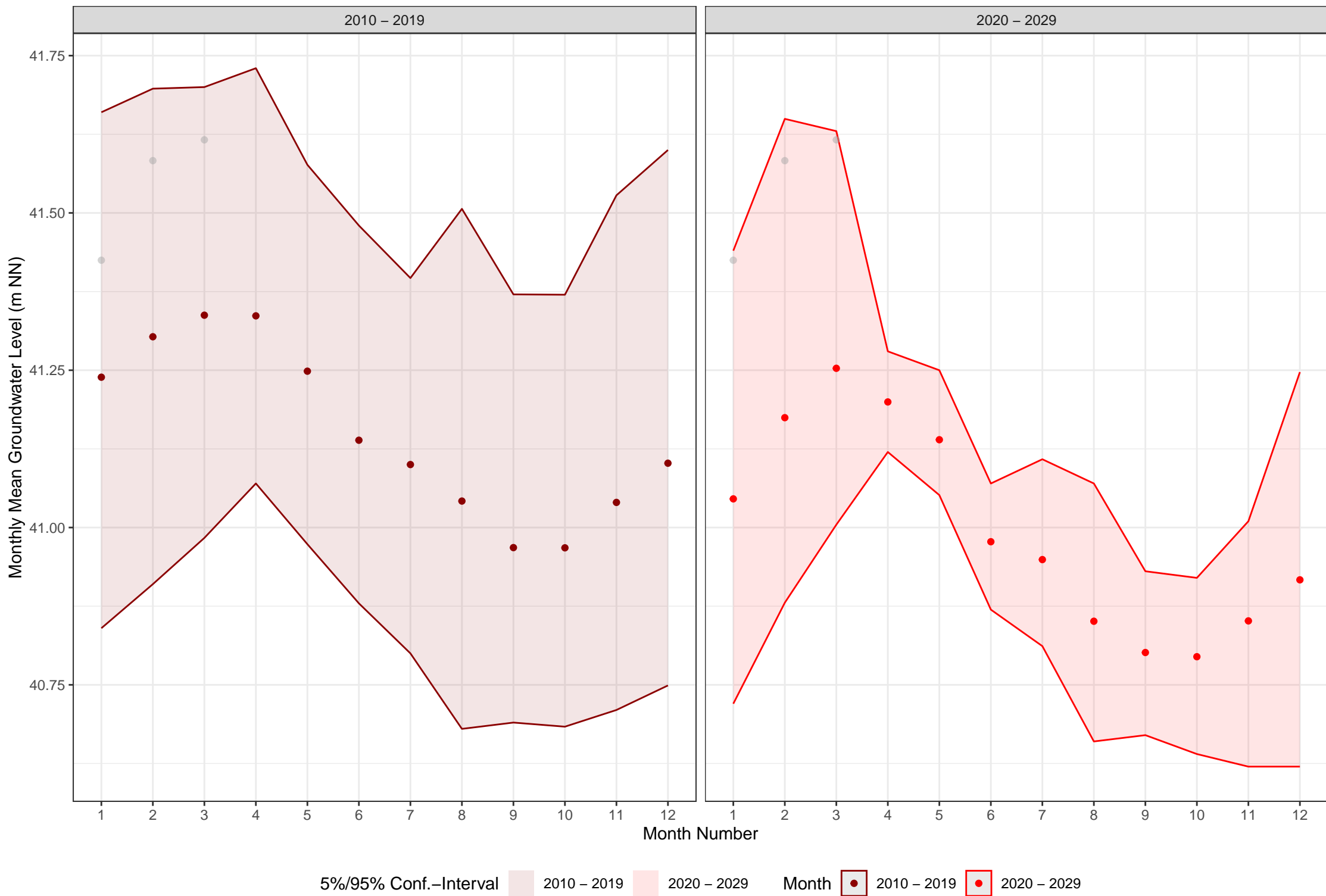


23750 (Pankow, Panketalgrundwasserleiter (GWL 1.2), gok: 44.2 m, fok-fuk: 6.5-7.5 m)

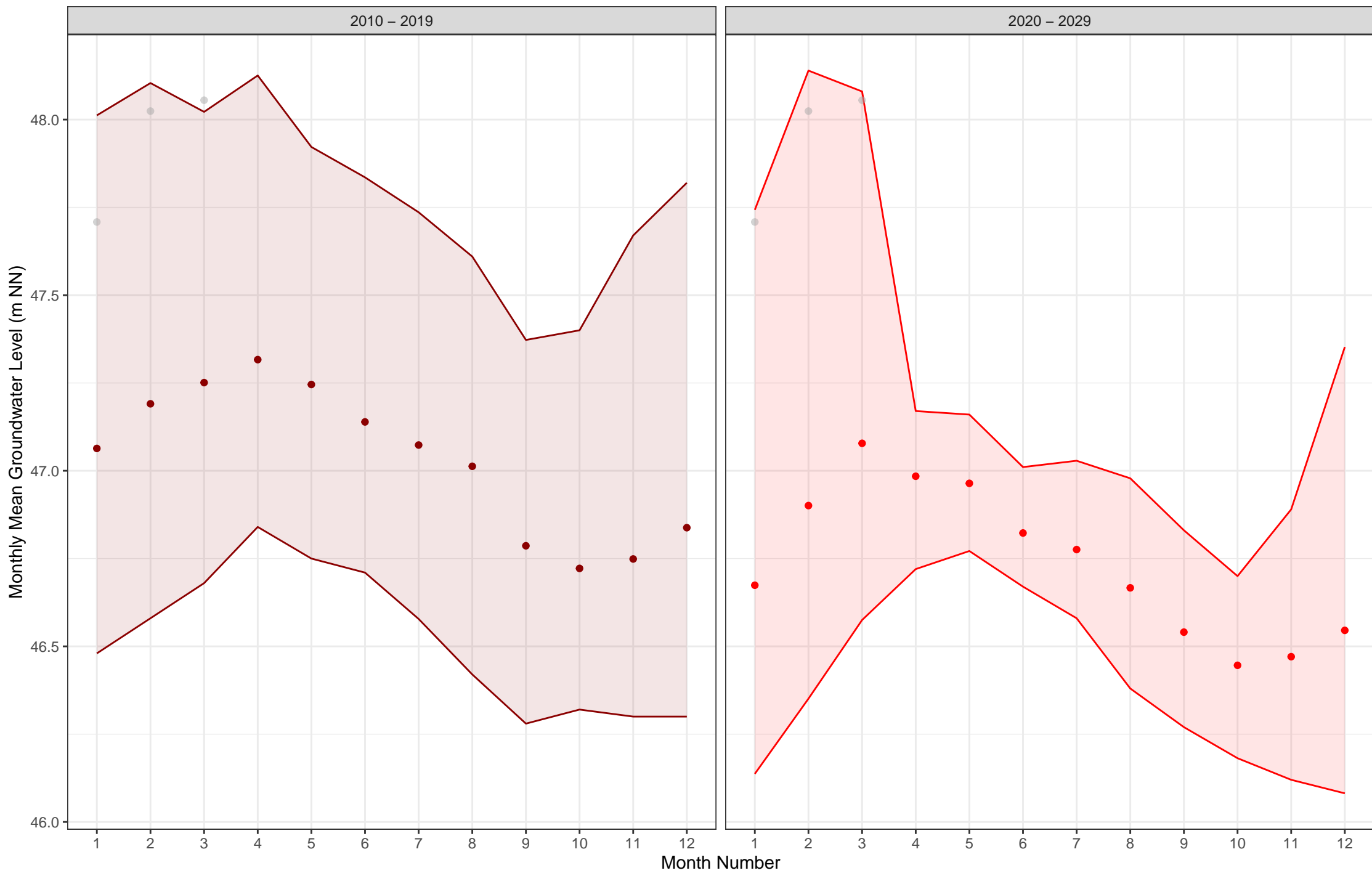


5%/95% Conf.-Interval 2010 - 2019 2020 - 2029 Month 2010 - 2019 2020 - 2029

23751 (Pankow, Hauptgrundwasserleiter (GWL 1.3 + 2), gok: 44.2 m, fok-fuk: 18.0–20.0 m)

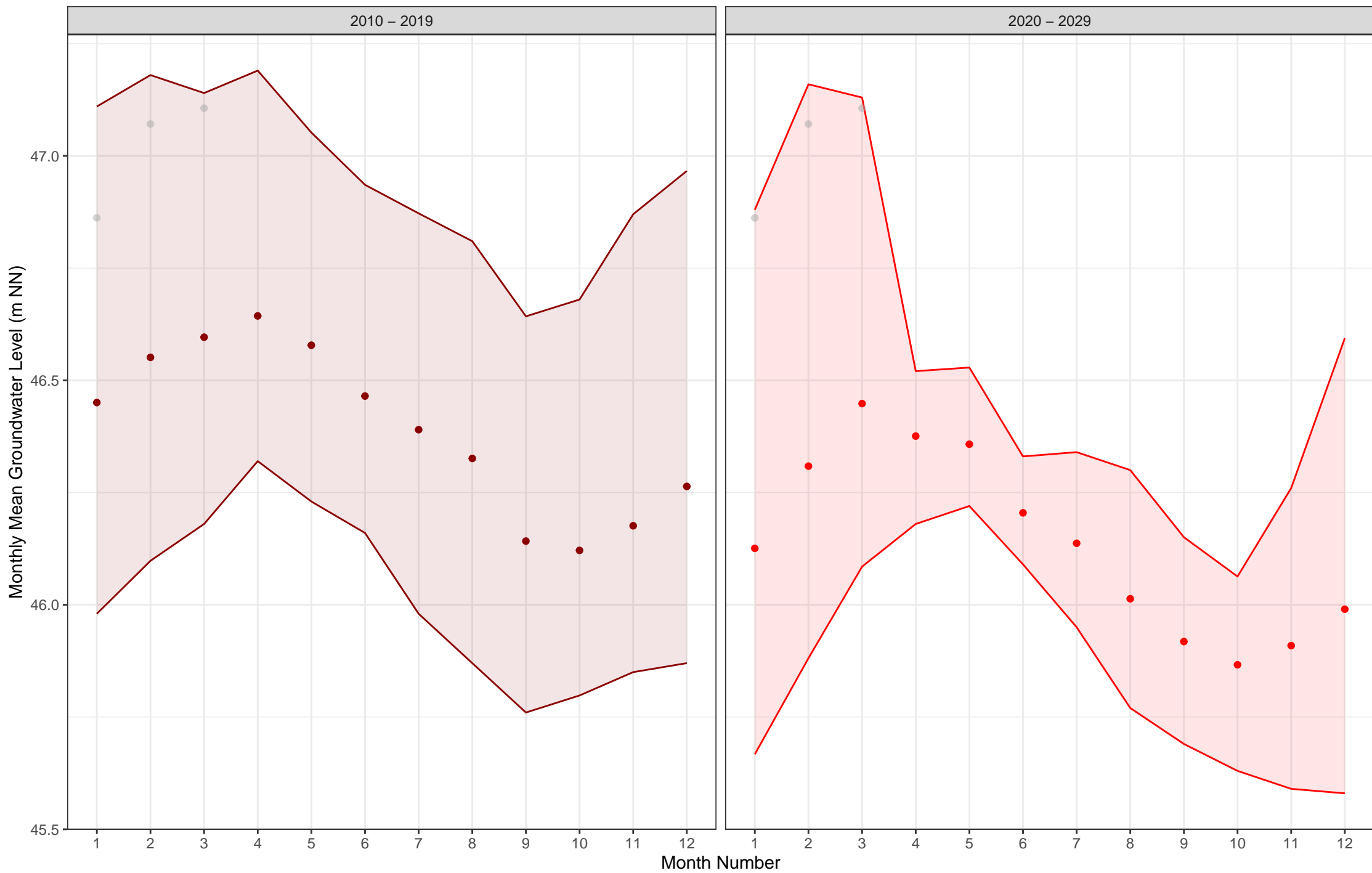


23752 (Pankow, lokal ausgebildeter Grundwasserkörper, gok: 50.9 m, fok-fuk: 7.0–9.0 m)



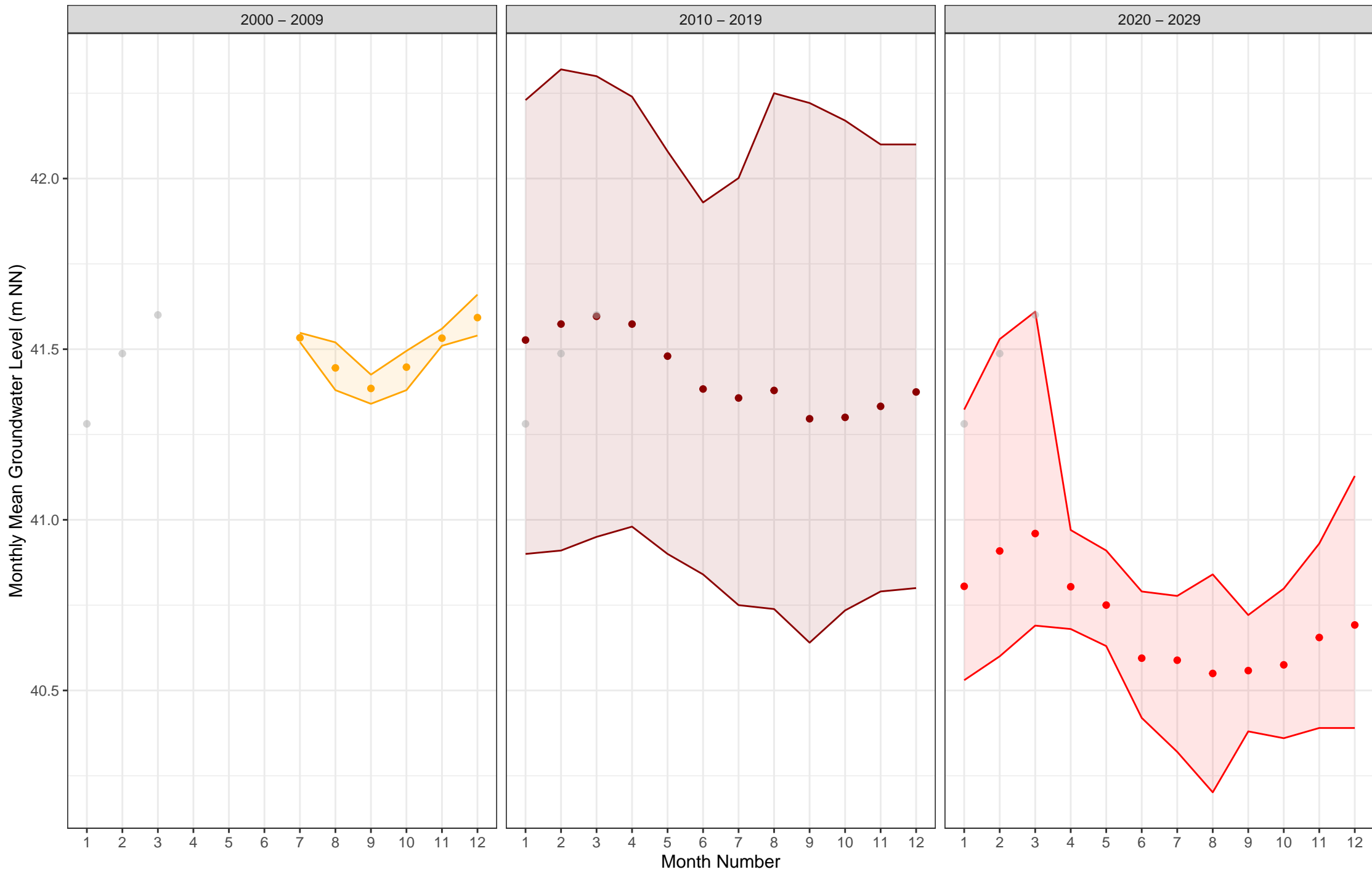
5%/95% Conf.-Interval    2010 – 2019    2020 – 2029    Month    2010 – 2019    2020 – 2029

23753 (Pankow, Hauptgrundwasserleiter (GWL 1.3 + 2), gok: 50.9 m, fok-fuk: 56.0–58.0 m)



5%/95% Conf.-Interval 2010 - 2019 2020 - 2029 Month 2010 - 2019 2020 - 2029

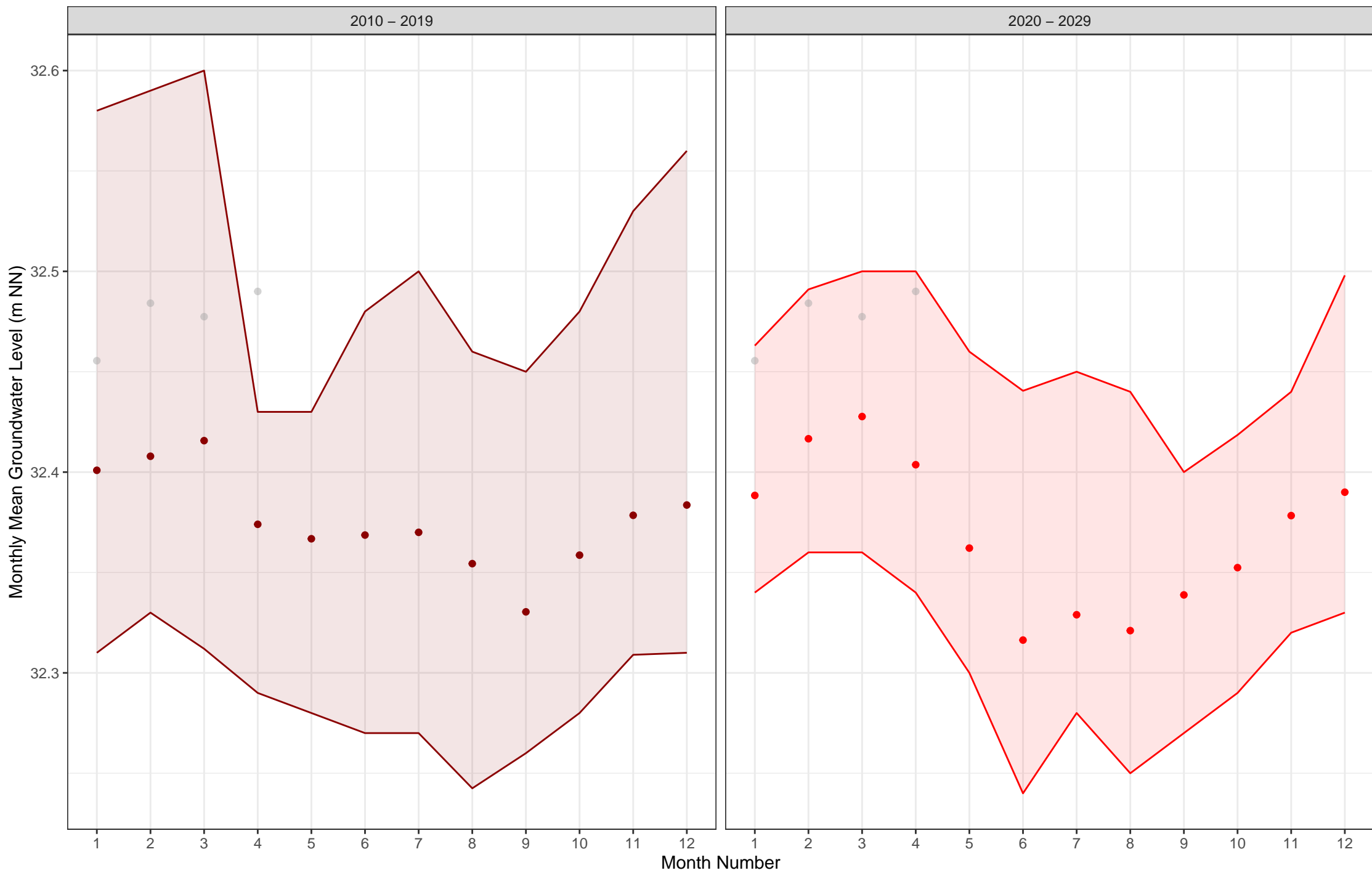
30201 (Marzahn–Hellersdorf, Hauptgrundwasserleiter (GWL 1.3 + 2), gok: 60.2 m, fok–fuk: 32.5–34.5 m)



Month ● 2000 – 2009 ● 2010 – 2019 ● 2020 – 2029    5%/95% Conf.–Interval  2000 – 2009  2010 – 2019  2020 – 2029

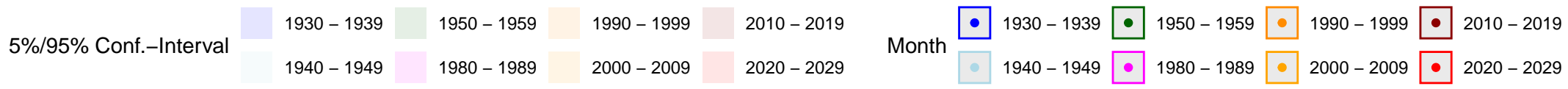
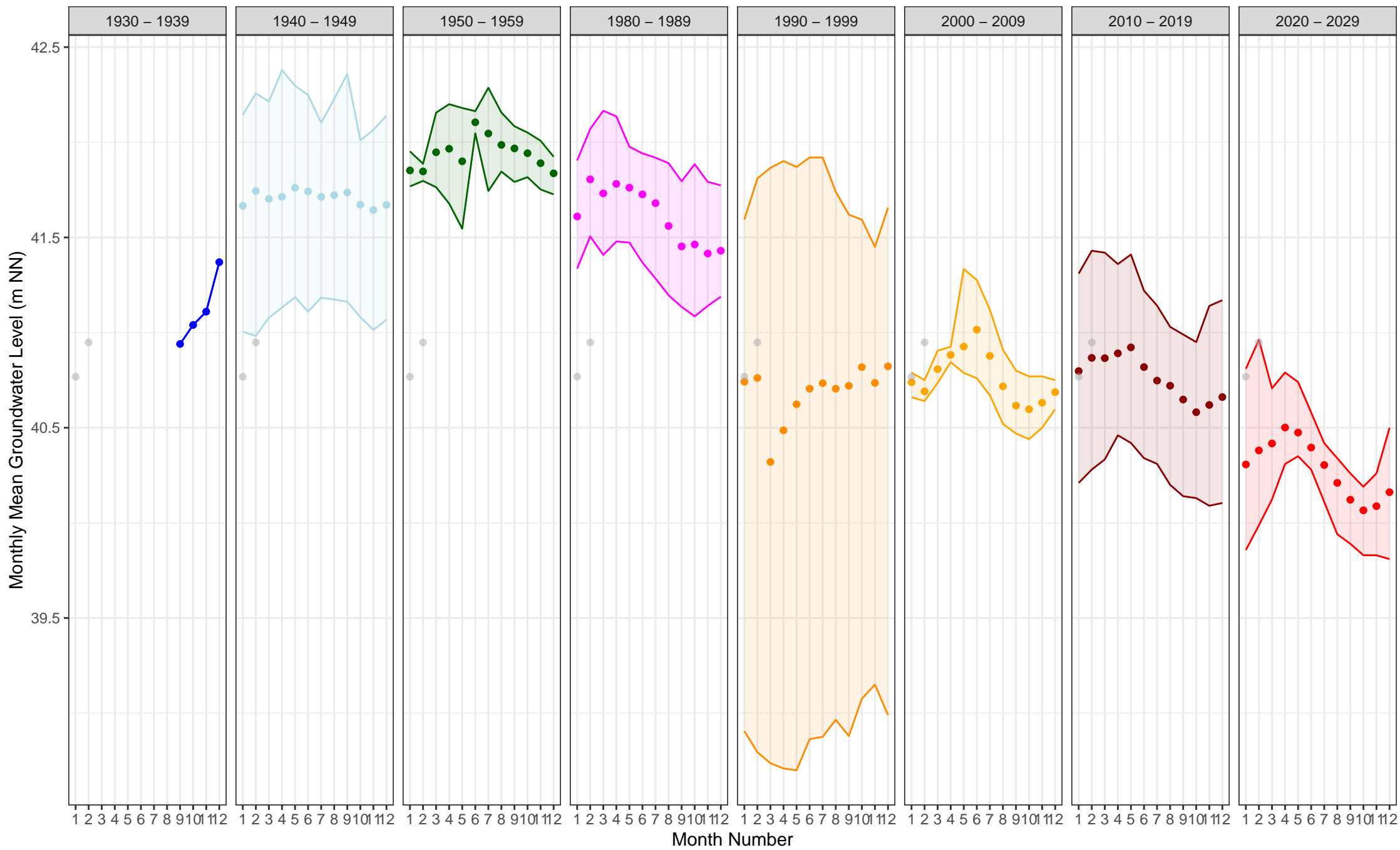


90203 (Neukölln, Hauptgrundwasserleiter (GWL 1.3 + 2), gok: 34.3 m, fok-fuk: 18.0–20.0 m)

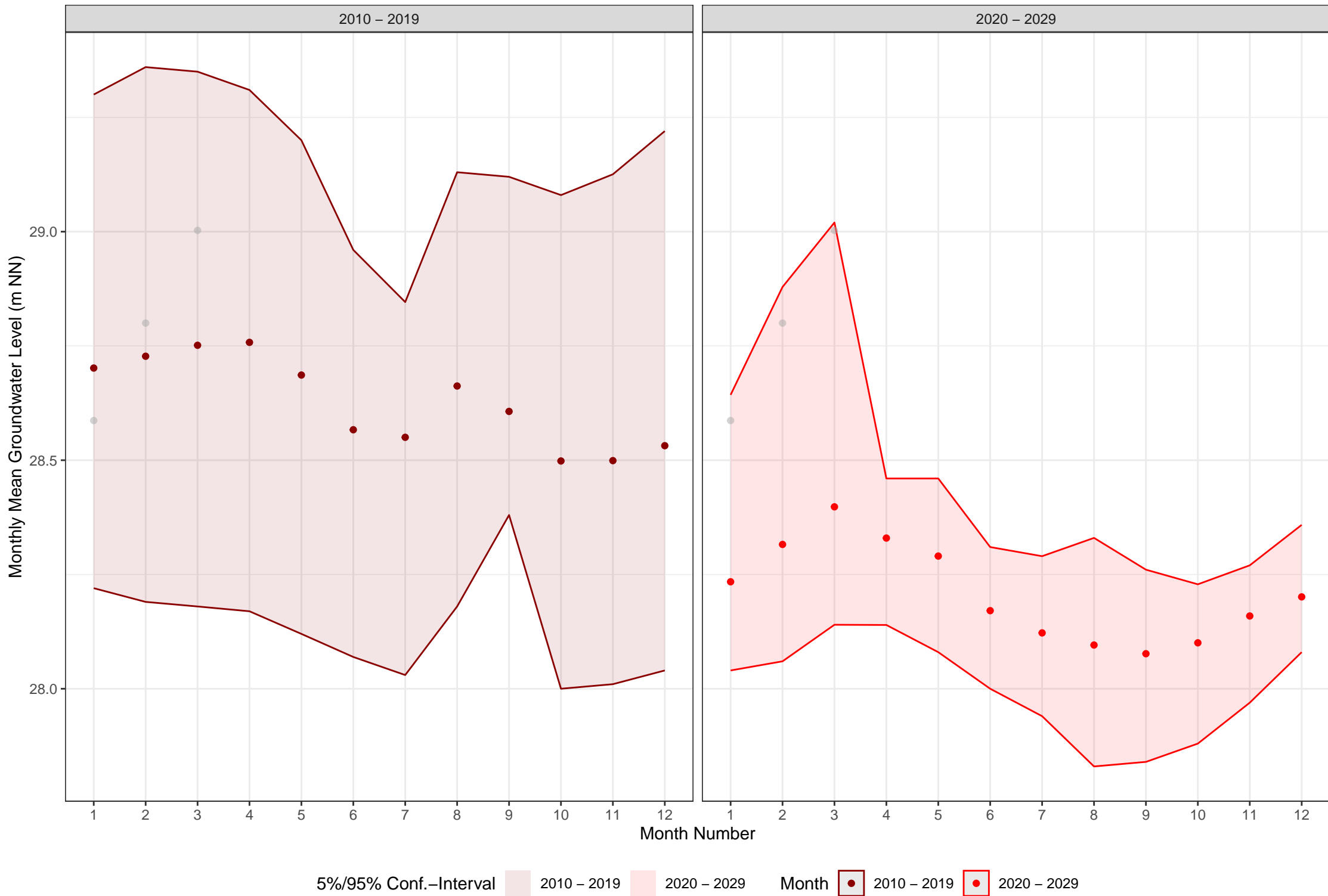


5%/95% Conf.-Interval 2010 - 2019 2020 - 2029 Month 2010 - 2019 2020 - 2029

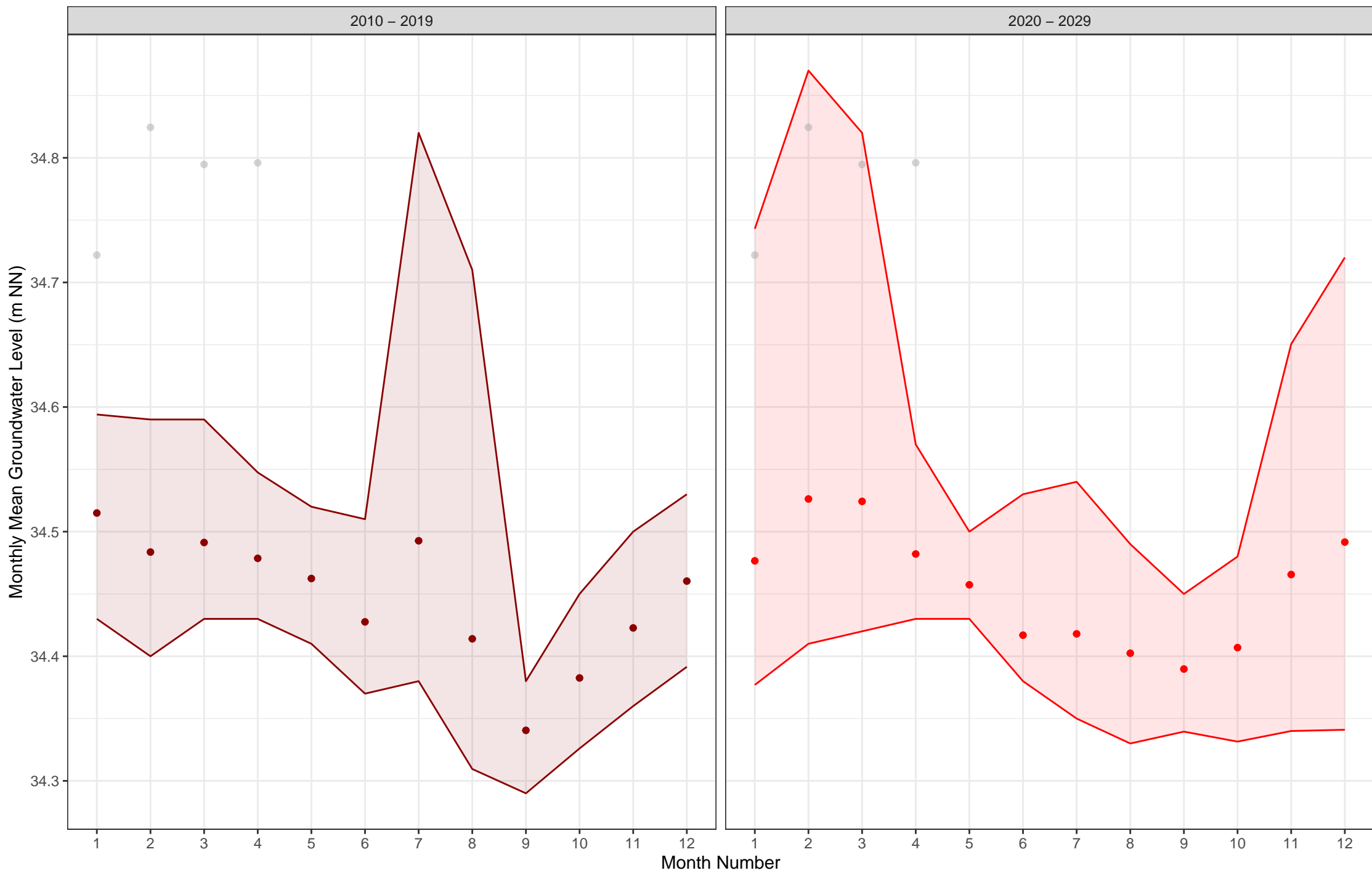
90267 (Mitte, Hauptgrundwasserleiter (GWL 1.3 + 2), gok: 46.2 m, fok-fuk: 46.0–48.0 m)



93143 (Spandau, Hauptgrundwasserleiter (GWL 1.3 + 2), gok: 32.8 m, fok-fuk: 6.0-10.0 m)

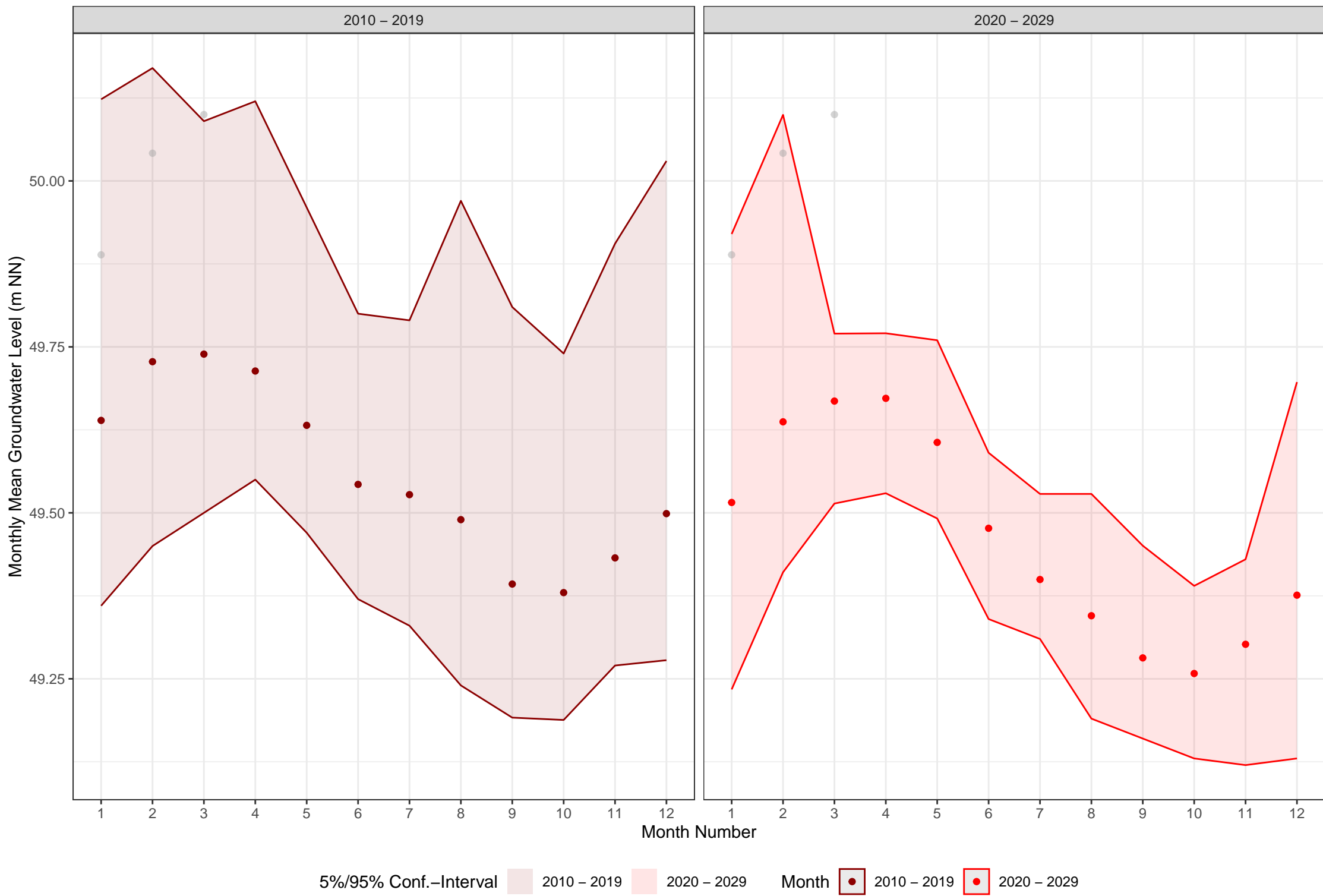


95242 (Marzahn–Hellersdorf, Hauptgrundwasserleiter (GWL 1.3 + 2), gok: 37.5 m, fok–fuk: 5.0–9.0 m)

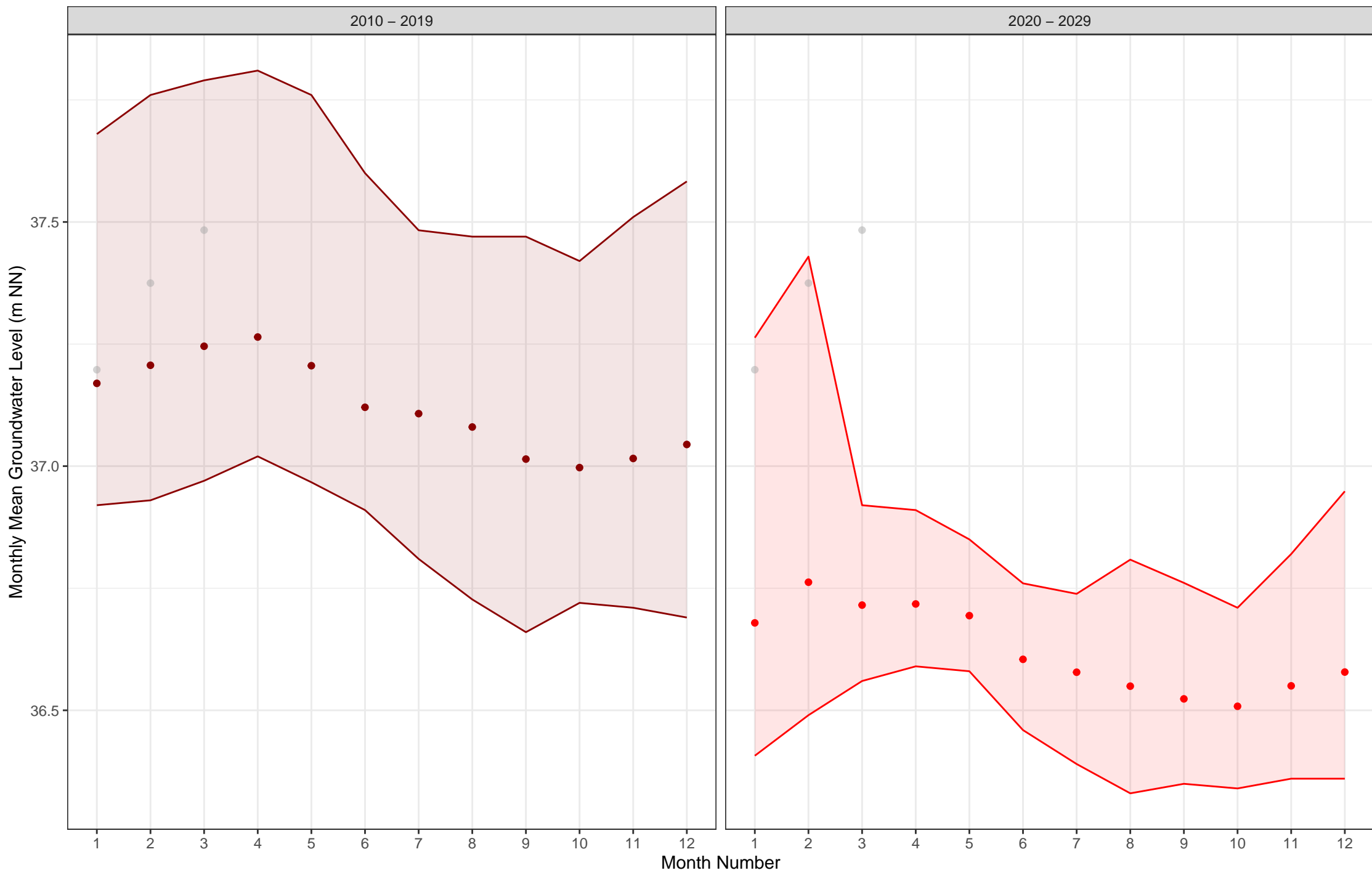


5%/95% Conf.-Interval 2010 - 2019 2020 - 2029 Month 2010 - 2019 2020 - 2029

95391 (Pankow, Panketalgrundwasserleiter (GWL 1.2), gok: 52.6 m, fok-fuk: 4.8-6.8 m)

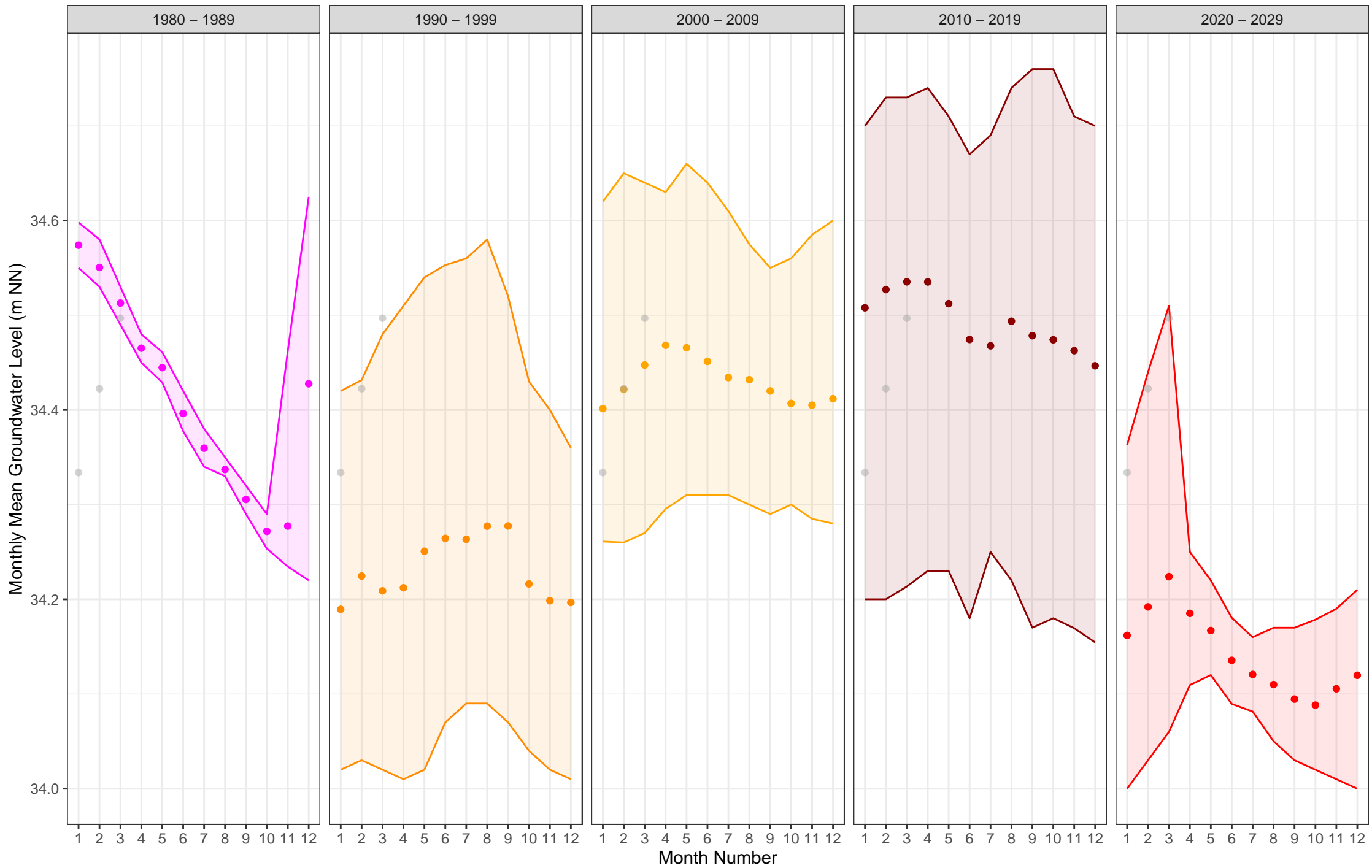


95580 (Marzahn–Hellersdorf, Hauptgrundwasserleiter (GWL 1.3 + 2), gok: 38.3 m, fok–fuk: 42.0–44.0 m)




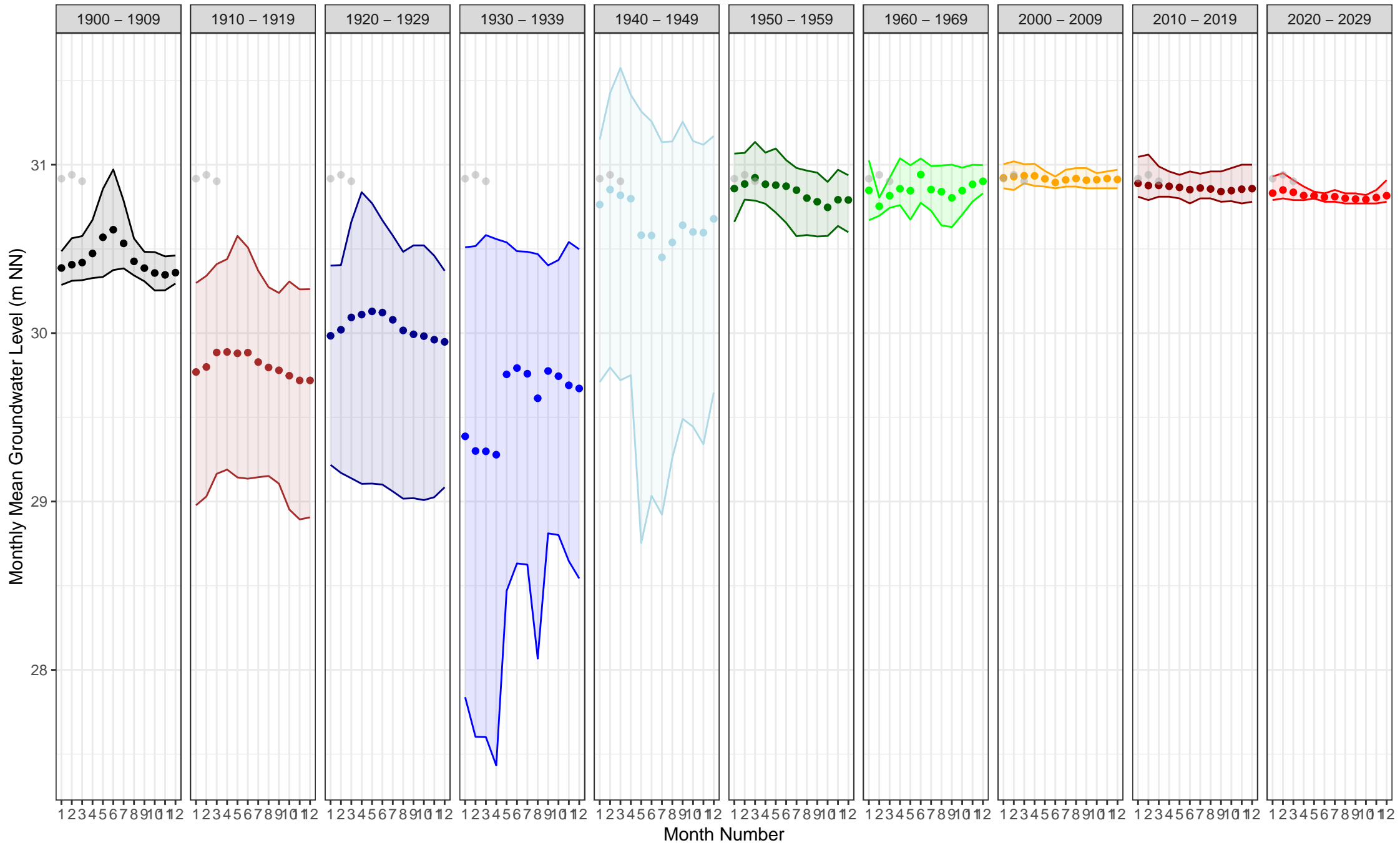
5%/95% Conf.-Interval 2010 - 2019 2020 - 2029 Month 2010 - 2019 2020 - 2029

97175 (Steglitz–Zehlendorf, Hauptgrundwasserleiter (GWL 1.3 + 2), gok: 41.0 m, fok–fuk: 15.0–17.0 m)

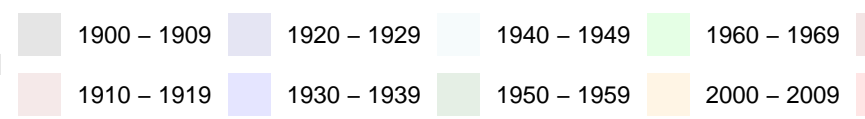


% Conf.-Interval 1980 - 1989 1990 - 1999 2000 - 2009 2010 - 2019 2020 - 2029 Month 1980 - 1989 1990 - 1999 2000 - 2009 2010 - 2019

97766 (Mitte, Hauptgrundwasserleiter (GWL 1.3 + 2), gok: 35.3 m, fok-fuk: 12.4–14.4 m)



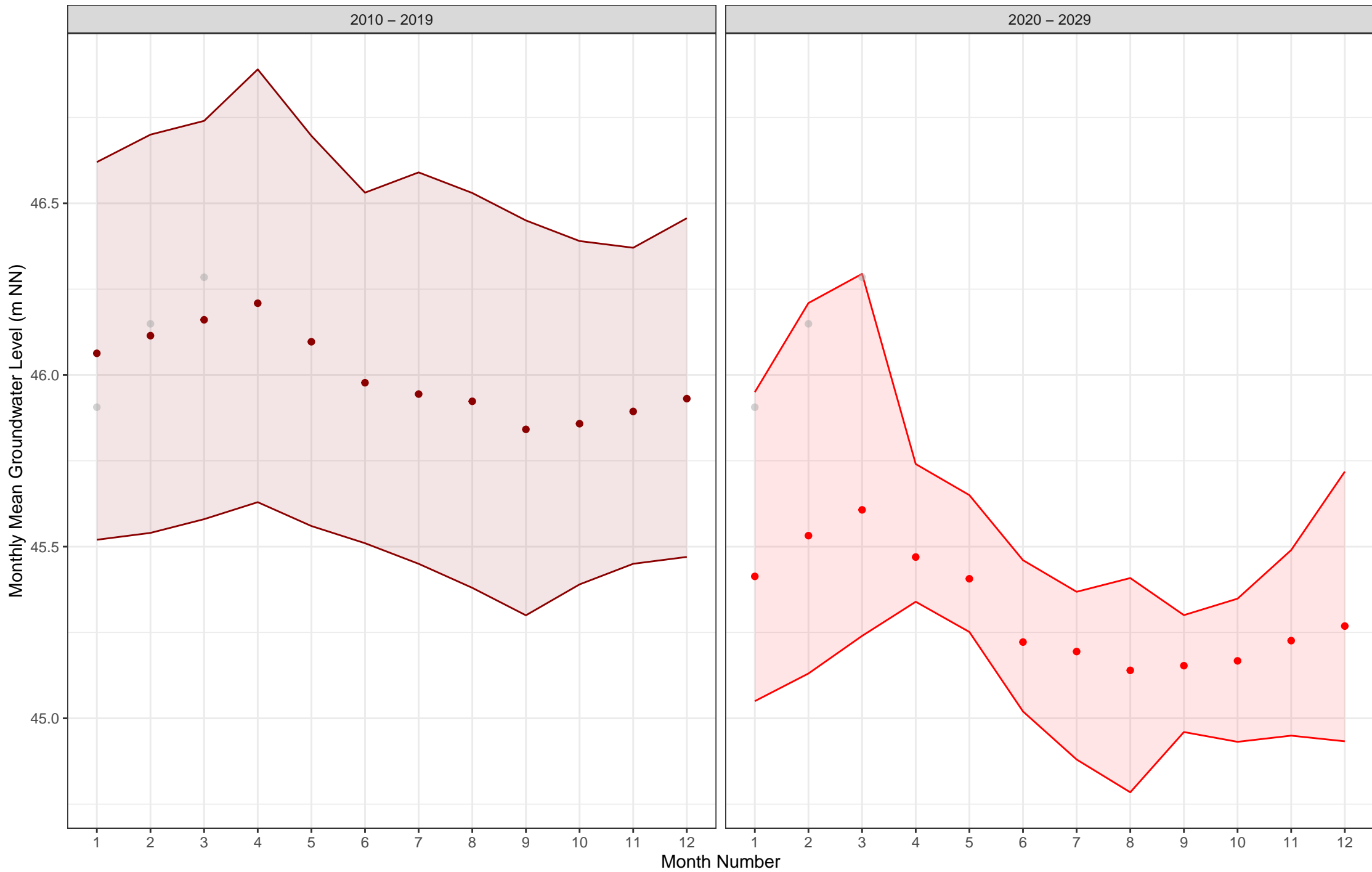
5%/95% Conf.-Interval





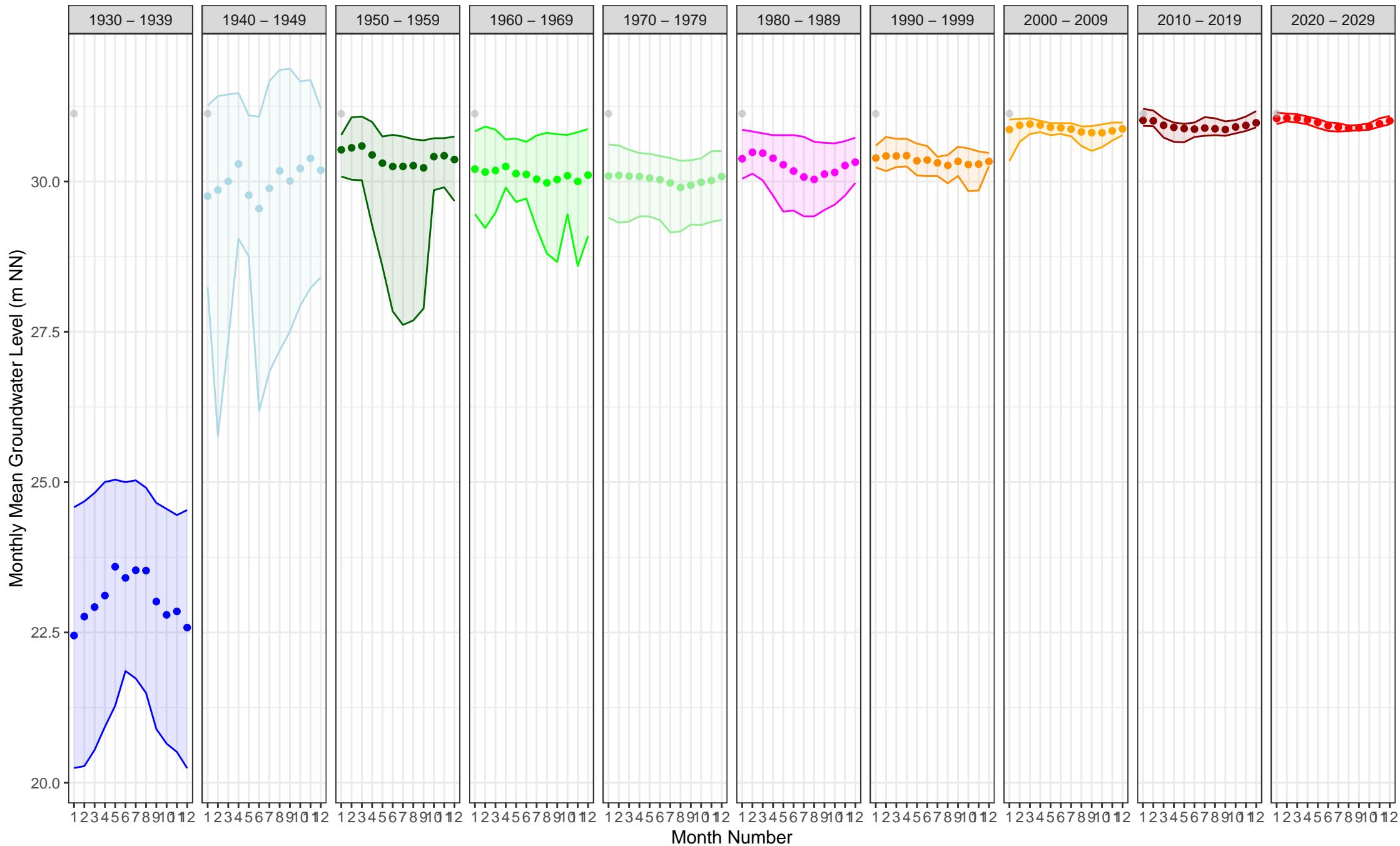
97894 (Pankow, Hauptgrundwasserleiter (GWL 1.3 + 2), gok: 60.9 m, fok-fuk: 25.0–26.9 m)





5%/95% Conf.-Interval 2010 - 2019 2020 - 2029 Month 2010 - 2019 2020 - 2029

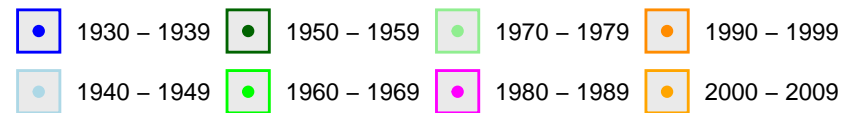
98954 (Mitte, Hauptgrundwasserleiter (GWL 1.3 + 2), gok: 34.0 m, fok-fuk: 24.4–26.4 m)



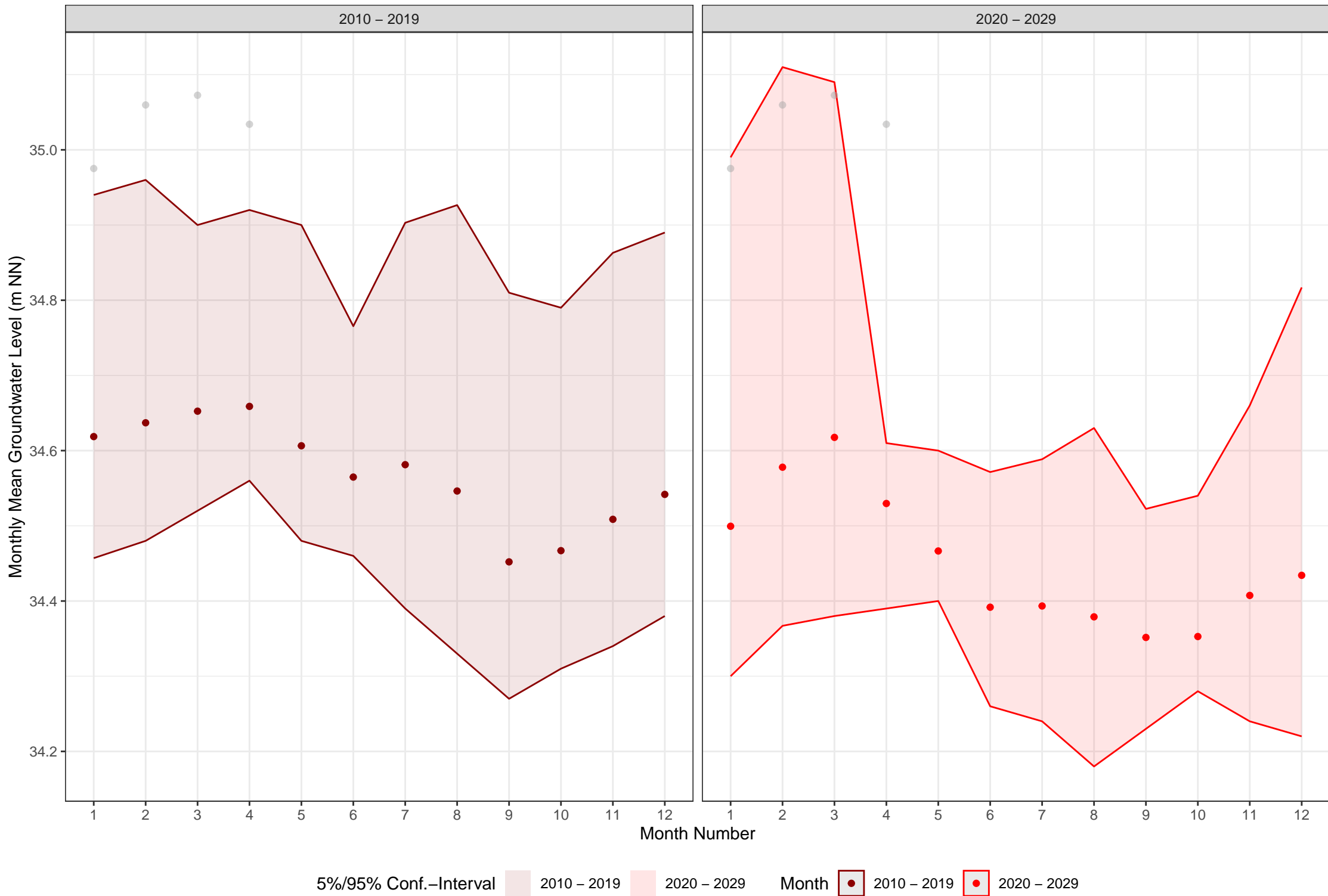
% Conf.-Interval




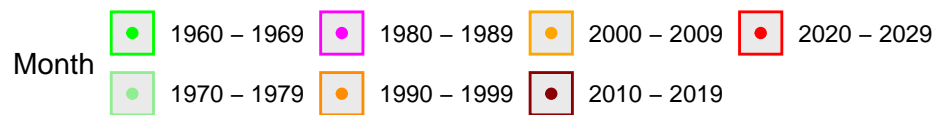
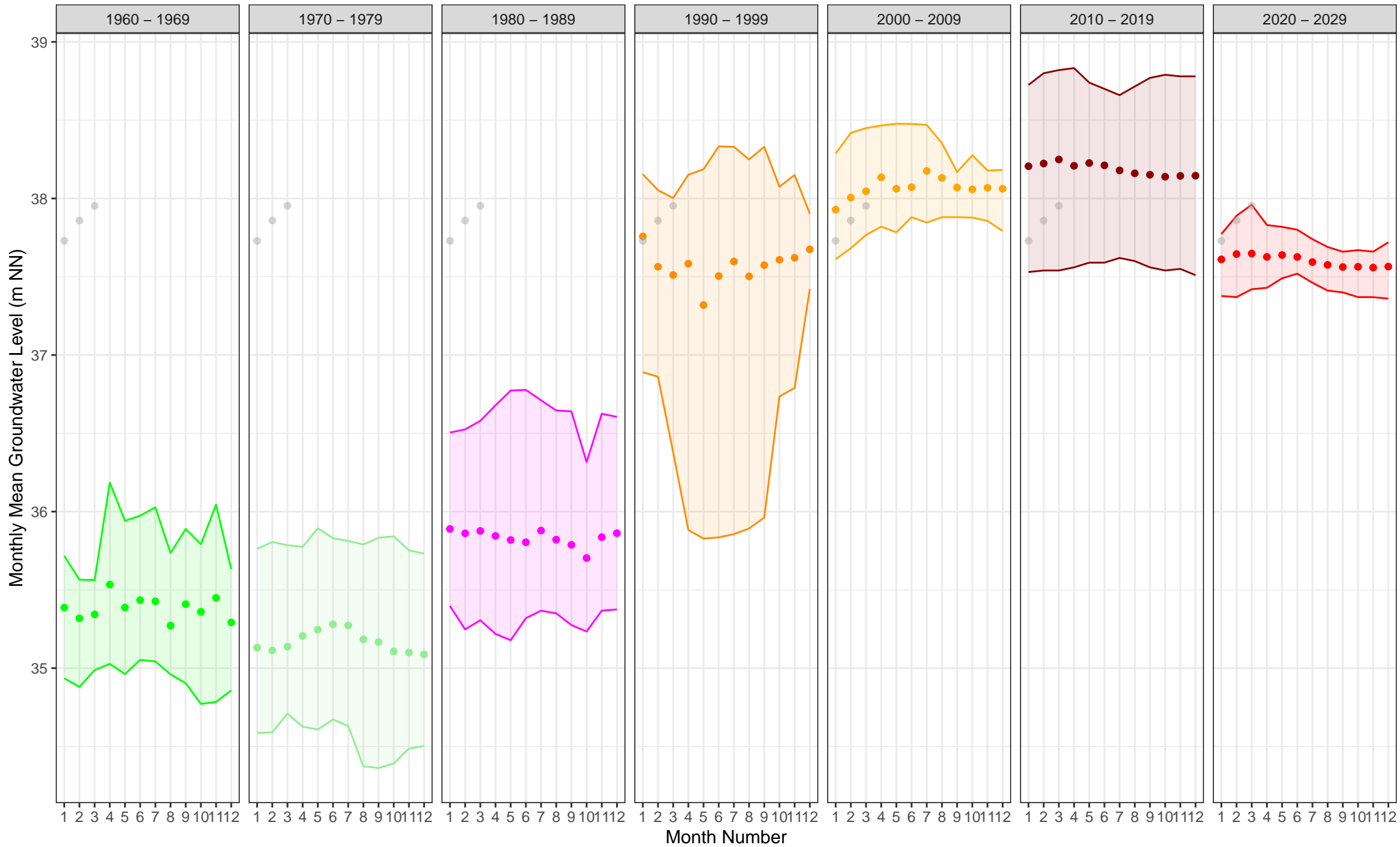
Month



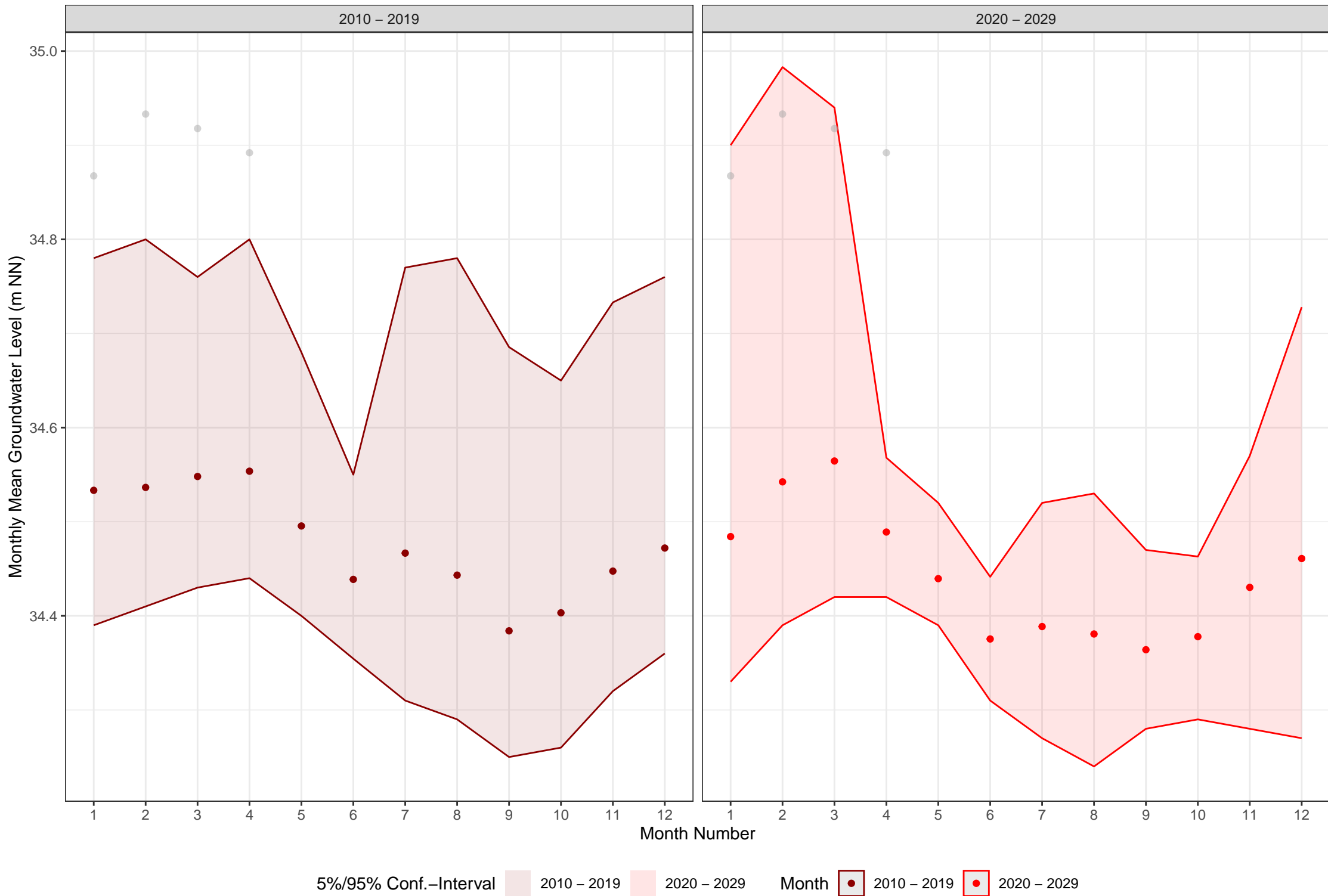
99003 (Marzahn–Hellersdorf, Hauptgrundwasserleiter (GWL 1.3 + 2), gok: 36.5 m, fok–fuk: 20.0–24.0 m)



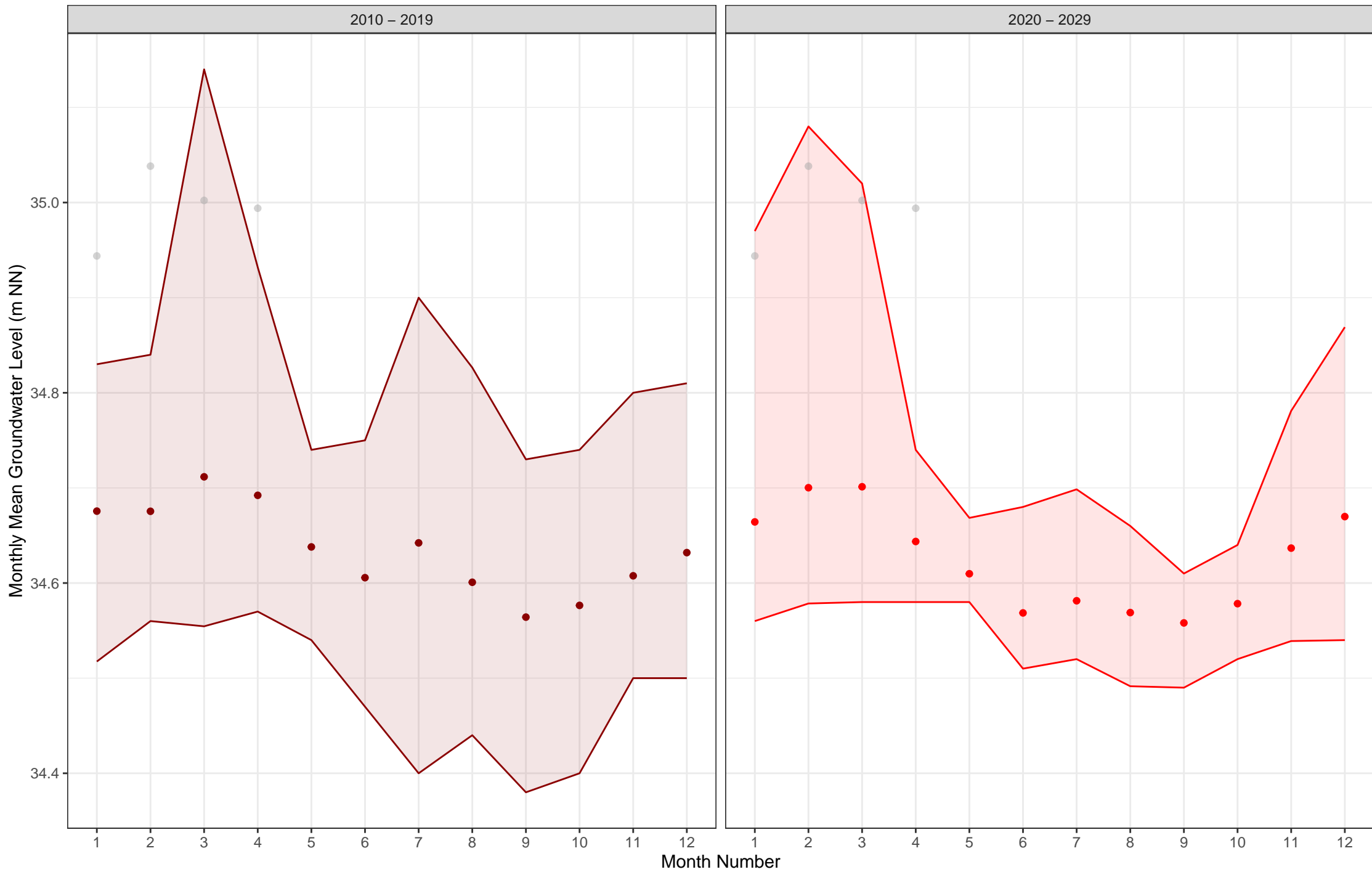
99085 (Pankow, Hauptgrundwasserleiter (GWL 1.3 + 2), gok: 46.1 m, fok-fuk: 24.9–26.9 m)



99619 (Marzahn–Hellersdorf, Hauptgrundwasserleiter (GWL 1.3 + 2), gok: 37.8 m, fok–fuk: 5.0–9.0 m)

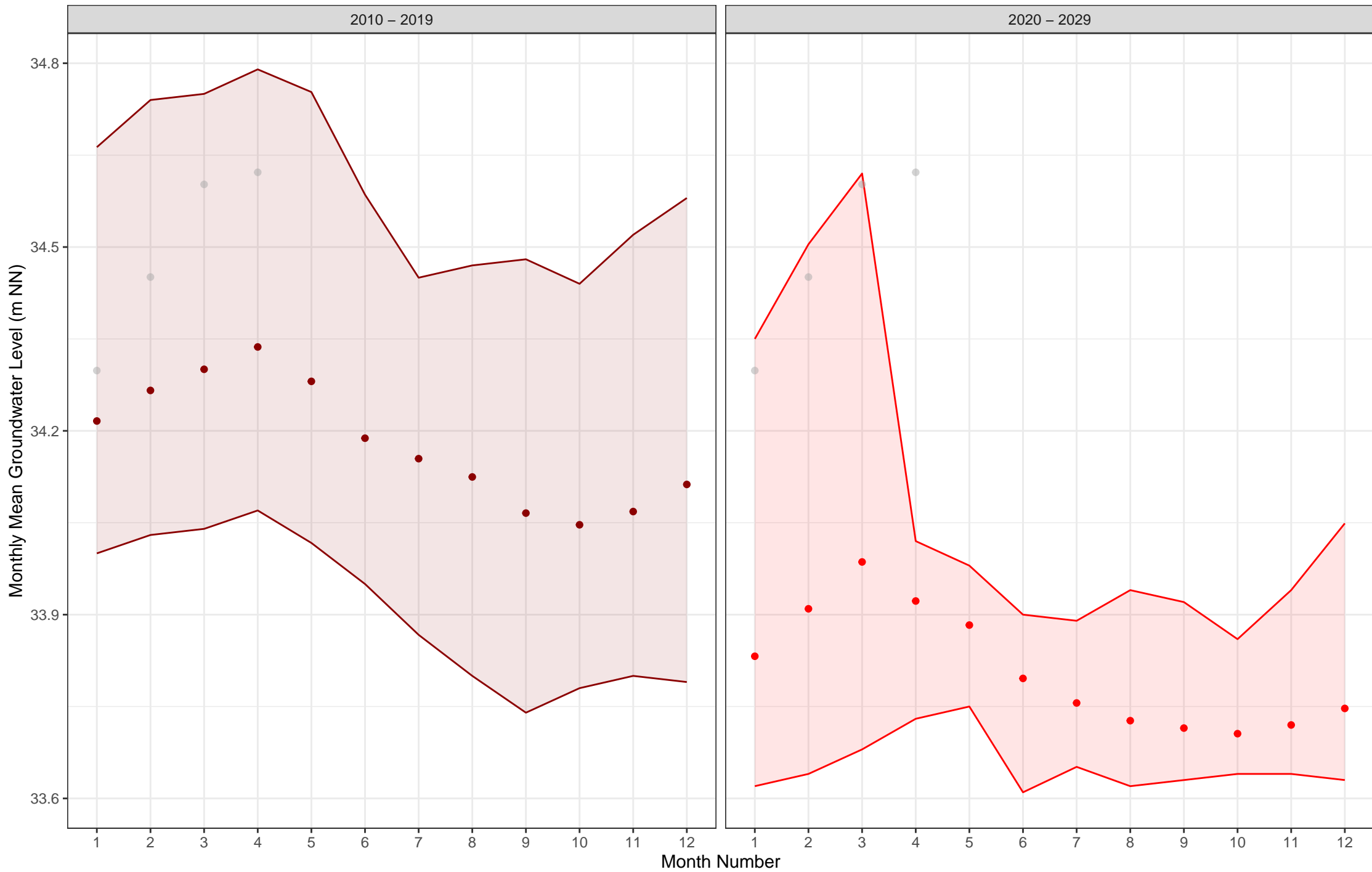


99620 (Marzahn–Hellersdorf, Hauptgrundwasserleiter (GWL 1.3 + 2), gok: 38.0 m, fok–fuk: 12.0–14.0 m)



5%/95% Conf.-Interval    2010 - 2019    2020 - 2029    Month    2010 - 2019    2020 - 2029

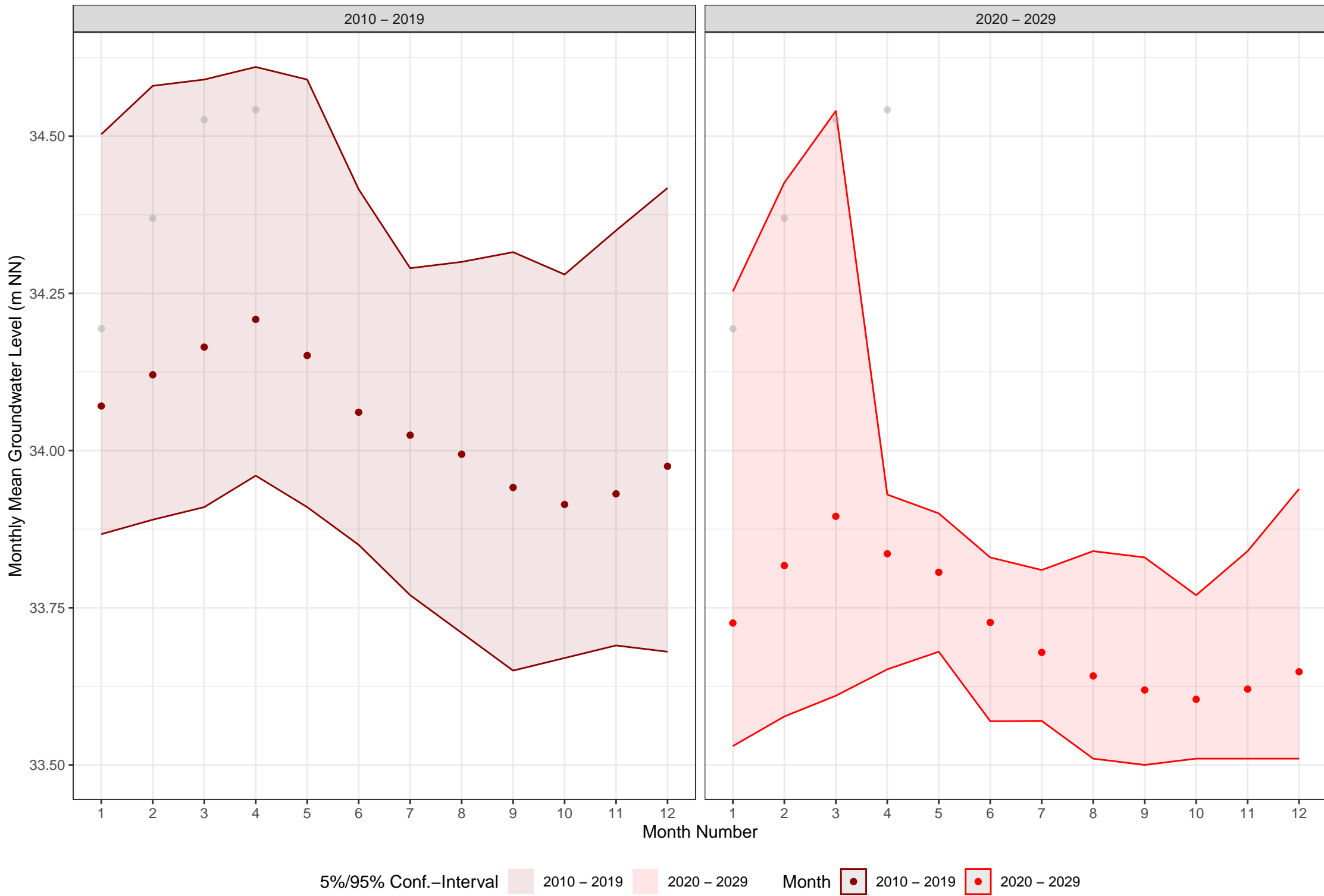
99721 (Marzahn–Hellersdorf, Hauptgrundwasserleiter (GWL 1.3 + 2), gok: 38.1 m, fok–fuk: 5.0–9.0 m)



5%/95% Conf.-Interval 2010 - 2019 2020 - 2029 Month 2010 - 2019 2020 - 2029



99729 (Marzahn–Hellersdorf, Hauptgrundwasserleiter (GWL 1.3 + 2), gok: 37.4 m, fok–fuk: 5.0–9.0 m)



99868 (Treptow-Köpenick, Hauptgrundwasserleiter (GWL 1.3 + 2), gok: 35.1 m, fok-fuk: 12.0-14.0 m)

